




VICTORIA POLICE



CRIME STATISTICS 2001/02

TABLE OF CONTENTS

| | | |
|------------|--|-----|
| | Introduction | 3 |
| | Definitions And Explanatory Notes | 5 |
| Section 1 | Crime At A Glance | 11 |
| Section 2 | Offences | 15 |
| Section 3 | Victims | 21 |
| Section 4 | Alleged Offenders | 35 |
| Section 5 | Distinct Alleged Offenders | 65 |
| Section 6 | Geographic Location Of Offences | 75 |
| Section 7 | Value Of Property Stolen Or Damaged | 97 |
| Section 8 | Temporal Trends | 103 |
| Section 9 | Profile Of Selected Offence Categories | 113 |
| Section 10 | Family Incidents | 127 |
| Section 11 | Missing Persons | 135 |
| | Appendix | 141 |



Copyright 2003, Victoria Police.

ISSN 1325-1430

Price \$50.00 (inclusive of GST and Postage/
Handling)

Price \$45.00 if collected from Victoria Police

INTRODUCTION

This publication contains detailed statistics on crime reported to or detected by Victoria Police for the fiscal year ended 30 June 2002 together with comparisons with the 2000/01 fiscal year.

The statistics have been compiled from information stored on the Victoria Police Law Enforcement Assistance Program (LEAP) database which was implemented on 1 March 1993.

The document contains detailed information on crime, victims, alleged offenders, family incidents, missing persons, vehicle theft, stolen property and other related information together with the socio-demographic information on offenders and victims. In addition, it includes colour maps summarising offence frequencies by police geographical locations within Victoria.

Detailed crime counting, classification rules and definitions are included in the section entitled "DEFINITIONS AND EXPLANATORY NOTES" to provide assistance in the interpretation of statistics.

Information contained in this publication relates only to those crimes reported to or becoming known to police in Victoria. For additional information on crime victimisation, readers should refer to Victimisation Surveys conducted in Victoria on selected offences by the Australian Bureau of Statistics (ABS) during 1995, 1996 and 1998, and by the Victorian Department of Justice in 1996 and 1999.

For comparisons on reported crimes between the various Australian States and Territories, readers should refer to

the ABS publication, *Recorded Crime Australia*.

As the information presented in this document is by no means exhaustive, any requests for additional information should be directed to the Manager, Statistical Services Division.

Ms Uma Rao
Manager
Statistical Services Division
Specialist Operations Department
Victoria Police
PO Box 415
Melbourne 3005
Victoria Australia

Phone: (03) 9247 6703
Fax: (03) 9247 6712


Reference:

ABS Estimated Resident Population Local Areas, Victoria as at 30 June 2000.

Other Related Publications:

ABS Recorded Crime Australia
(Catalogue No. 4510.0)

ABS Crime and Safety Victoria
(Catalogue No. 4509.2)



DEFINITIONS

AND EXPLANATORY NOTES

On 1 March 1993 Victoria Police implemented the Law Enforcement Assistance Program (LEAP) state-wide. The LEAP data base is fully relational and stores particulars of all crimes brought to the notice of police as well as family incidents and missing persons. It also includes details on locations, vehicles and persons involved. The data base is on line and updated constantly, 24 hours a day.

A copy of the LEAP data base is downloaded at midnight each night for use by various areas of the Victoria Police to produce crime statistics and conduct data analysis.

All data relating to crime, family incidents and missing persons presented in this publication for the 2001/02 fiscal year has been obtained from the downloaded version of the LEAP data base on 18 July 2002.

CRIME COUNTING AND CLASSIFICATION

Offences Recorded:

Consist of those offences **recorded** on LEAP between 1 July 2001 and 30 June 2002 regardless of when the offence occurred or when it was reported to police (over 85% of all offences are recorded on LEAP within 48 hours of being reported to police).

Caution should be exercised when interpreting recorded crime statistics. Only those offences which become known to police and for which a crime report has been completed are included in this publication.

Counting Rules:

Victoria Police uses three methods of counting crime depending on the particular offence. For all crime against the person, and most crime against property, the counting

unit is the number of principal victims for each separate occurrence of the offence (e.g. two persons are assaulted by three offenders - two offences of assault are recorded). For offences against statute such as possess and use drugs, the number of alleged offenders is the counting unit (e.g. three offenders are found in possession of cannabis - three offences of possess cannabis are counted). For a small number of infrequent offences, such as piracy, the event itself becomes the counting unit, that is, one offence is counted for each incident of piracy.

Only the most serious offence which best describes a distinct course of criminal conduct is recorded in official crime statistics, even though an offender may be charged with other offences resulting from the one incident (e.g. an offender carrying a firearm commits an armed robbery – only the offence of armed robbery is recorded although the offender would be charged with armed robbery and possession of a firearm).

The number of distinct courses of criminal conduct occurring within an incident will generally be one unless there is a break in time and/or location. For example, if an offender presents three valueless cheques to a teller only one offence would be recorded but if the three cheques were presented at different times or at different branches then three offences would be recorded.

Offences Cleared:

Refers to all offences recorded on LEAP which have resulted in: one or more alleged offenders being processed for the offence, or an investigation reveals no offence occurred, or the complaint was withdrawn or the perpetrator was known but for legal and other reasons could not be charged (e.g. under age or deceased).

Single Year Clearances:

The number of offences recorded between 1 July 2001 and 30 June 2002 which were cleared within the same period. They are also represented as a proportion of the total offences recorded. Offences cleared within this period which had been reported in earlier reporting periods are shown separately and not included in the single year clearances.

Charges:

Refers to the total number of charges laid against offenders. These include secondary offences which are not included in the recorded figures for offences.

For example, two offenders each carrying a firearm, assault a customer during the course of an armed robbery. This results in charges of possess firearm, armed robbery, robbery, theft, and assault being laid against each offender. The number of offences counted in the recorded figures for offences however, would be one offence of armed robbery. The number of charges therefore, will be considerably higher than the number of reported offences and the number of offenders.

Table 1.3 includes a column showing the number of charges laid.

Note that for a variety of reasons, offenders may not be subsequently presented before a court on all charges laid at the time of their apprehension.

Offence Categories:

There are in excess of 4000 individual statutory and common law offences recorded on LEAP which have been grouped into 27 broad offence categories. These categories are further subdivided into four general classes of "Crime Against the Person", "Crime Against

Property", "Drug Offences" and "Other Crime". Offences dealt with by way of penalty notice and/or traffic offences are not recorded on LEAP and are not included in the official crime statistics.

Homicide Statistics

The offence category of Homicide is not restricted to the offence of murder but includes offences such as manslaughter and culpable driving which also result in the death of a person. The offence category of Homicide also includes attempts and other degrees of the offence. For a detailed breakdown of Homicide statistics, including murder, See Table 9.17.

Offence Degree:

Offences are classified as either substantive offences, attempts, conspiracies, accessories and/or aid and incitement and abets. Unless otherwise stated, the statistics presented in this publication include all degrees of the offence (Table 2.2 includes a breakdown of offences by degree).

Alleged Offenders:

Refers to persons who have allegedly committed a criminal offence and have been processed for that offence by either arrest, summons, caution or warrant of apprehension between 1 July 2001 and 30 June 2002 regardless of when the offence occurred. Those persons who for legal or other reasons were apprehended but were not charged are also included. Persons are counted on each occasion they are processed and for each offence counted in recorded offences (e.g. a person processed on three occasions will be counted three times). Only the offence in recorded offences for which the offender has been processed is included.

Distinct Alleged Offenders:

Refers to the number of distinct individual offenders processed for the commission of an offence by either, arrest, summons, caution or warrant of apprehension between 1 July 2001 and 30 June 2002 regardless of when the offence occurred. Those individuals who for legal or other reasons were apprehended but were not charged are also included. Individual offenders are only counted for the first offence for which they are processed in the fiscal year. Demographic profiles are based on age, sex and other personal details as recorded on the first occurrence on which they were processed during the fiscal year. A person's age is based on their age as at the date they committed their first offence.

Victims:

Victims of crime are classified as either persons, businesses, statute or other depending on the nature of the offence. Victim profiles presented in this publication are based on those victims recorded as persons only. Victims who are victimised on more than one occasion are counted for each occasion.

Crime Rates:

The population figure used in calculating statewide and district crime rates is the Australian Bureau of Statistics (ABS) estimate for the month of December 2001.

This year's publication does not include crime rates for each postcode. Please refer to the ABS for postcode population figures.

DEFINITIONS AND EXPLANATORY NOTES

FAMILY INCIDENTS

Details on family incidents are presented in Section 10 and are based on the number of family incident reports submitted by police and recorded on LEAP between 1 July 2001 and 30 June 2002.

MISSING PERSONS

Details on missing persons are presented in Section 11 and are based on the number of persons reported missing to police and recorded on LEAP between 1 July 2001 and 30 June 2002. Escapes from custody are excluded.

PROFILES

Characteristics of offences, victims, and/or alleged offenders used throughout this publication include:-

Juveniles:

Refers to persons under 17 years of age at the time of reporting who are either victims or processed for allegedly committing criminal offences.

Adults:

Refers to persons 17 years and over at the time of reporting who are either victims or processed for allegedly committing criminal offences.

Racial Appearance:

Refers to the racial appearance of victims or offenders based on the subjective assessment of the attending police. This information is also provided for persons reported missing and is shown in Section 11 (Table 11.3). The four categories used within this publication are based on the following definitions:

Aboriginal

Describes people of Aboriginal/Torres Strait Islander appearance.

Asian

Describes people of Chinese, Japanese, Korean, Vietnamese, Cambodian, Laotian, Indonesian, Thai, Malaysian, Filipino, Singaporean appearance.

Caucasian

Describes people who are white or light-skinned.

Other

Describes people who are not of Aboriginal, Asian or Caucasian appearance. This may include people of African/Middle Eastern [includes Arabic], Black African [includes African American, Afro-Caribbean (i.e. West Indian)], Indian [includes Pakistani, Sri Lankan, Bangladesh], Latin American [includes Central and South American], Maori, Pacific Islander [includes Fijian, Tongan, Polynesian] and Southern European [includes Greek, Italian, Spanish, Portuguese, etc.] appearance.

Country of Birth:

Refers to the country of birth of offenders and is based on information collected by the attending police. Country of birth details are not recorded for victims of crime. This year's publication has used the ABS Australian Standard Classification of Countries for Social Statistics (ABS Catalogue No. 1269.0).

Occupation:

The following occupation categories, which are included in Table 5.1.1, 5.1.2 and 5.1.3, are based on the major groups as defined in the ABS publication of the Australian Standard Classification of Occupations (ABS

Catalogue No. 1223.0). A list of the occupations included within each category is provided below:

Manager and Administrator

Legislator and Government Appointed Official; General Manager; Specialist Manager; Farmer and Farm Manager; Managing Supervisor (Sales and Service); Managing Supervisor (Other Business).

Professional

Natural Scientist; Building Professional and Engineer; Health Diagnosis and Treatment Practitioner; School Teacher; Other Teacher and Instructor; Social Professional; Business Professional; Artist and Related Professional; Miscellaneous Professional.

Para-Professional

Medical and Science Technical Officer and Technicians; Engineering and Building Associate and Technician; Air and Sea Transport Technical Worker; Registered Nurse; Police; Miscellaneous Para-Professional.

Tradesperson

Metal Fitting and Machining Tradesperson; Other Metal Tradesperson; Electrical and Electronics Tradesperson; Building Tradesperson; Printing Tradesperson; Vehicle Tradesperson; Food Tradesperson; Amenity Horticultural Tradesperson; Miscellaneous Tradesperson.

Clerk

Stenographer and Typist; Data Processing and Business Machine Operator; Numerical Clerk; Filing, Sorting and Copying Clerk; Material Recording and Despatching Clerk; Receptionist, Telephonist and Messenger; Miscellaneous Clerk.

DEFINITIONS AND EXPLANATORY NOTES

Salesperson and Personal Service Worker

Investment, Insurance and Real Estate Salesperson; Sales Representative; Sales Assistant; Teller, Cashier and Ticket Salesperson; Miscellaneous Salesperson; Personal Service Worker.

Plant and Machine Operator, and Driver

Road and Rail Transport Driver; Mobile Plant Operator (except Transport); Stationary Plant Operator; Machine Operator.

Labourer and Related Worker

Trades Assistant and Factory Hand; Agricultural Labourer and Related Worker; Cleaner; Construction and Mining Labourer; Miscellaneous Labourer and Related Worker.

Geographical Location:

The geographical location of where recorded offences have been committed is provided in Section 6 in terms of police districts and postcodes.

Details on which police district family incidents have occurred in and where persons have been reported missing from are provided in Section 10 and 11 respectively.

Value of Property Stolen or Damaged:

Graphic representation of property crime in terms of the value of property stolen or damaged is provided in Section 7. They are based on offences that are substantive and have a recorded value of property stolen or damaged. Offences with no value stated are excluded from figures.

Estimated Total Value

The estimated total value has been calculated by extrapolating from available records.

Average Value

The average value is the arithmetic mean of available records.

Temporal Trends:

Graphic representations of selected crimes by day of week and time of day are provided in Section 8 and are restricted to those offences where it is known that the offence was committed within a 24 hour period. Each offence is also counted for each hourly interval over which the offence could have occurred. For example, a burglary committed between 10.15 p.m. on Saturday and 1.45 a.m. on Sunday will be counted in each hourly interval between 10.00 p.m. and 2.00 a.m. for which it may have occurred, that is, four times.

Type of Location:

Refers to the type of location where the offence occurred and is shown in Section 9 (Table 9.1). The categories used are based on the following definitions.

Residential Private

Flat/Unit/Apartment; House; Bungalow; Caravan/Mobile Home; Houseboat; Ministry of Housing.

Residential Non-Private

Boarding House; Holiday Home; Guest House; Nursing Home; Hotel/Motel; Other Dwelling.

Residential Other

Clothesline/Laundry; Backyard; Frontyard; Garage; Shed; Premises Under Construction; Other Residential.

Educational

School; School Grounds; Other Educational.

Health

Hospital; Medical Centre; Dental; Other Health.

Religious

Church; Other Religious.

Public Transport

Train; Train Station; Railway Car Park; Tram/Tram Stop; Bus/Bus Stop; Depot/Terminal; Freight Yard; Office (PTC Only); Taxi.

Other Transport

Private Car; Airfield; Boat; Dock/Wharf; Car Park (Single Level); Car Park (Multi Level); Other Transport Type/Area.

Justice

Police Station; Court; Prison/Detention Centre; Youth Training Centre; Other Justice Facility.

Open Space

Parkland/Reserve; Rural; Vacant Block; Beach Car Park; Beach/Foreshore; Other Open Space.

Street/Footpath

Street/Lane/Footpath.

Other Community Location

Cemetery; Civic Centre; Gallery.

Administrative/Professional

Business Office; Other Administrative/Professional.

Financial

Bank; Credit Society; ATM/EFTPOS; Other Financial Institution.

Retail

Chemist/Pharmacy; Service Station; Jeweller; Second Hand Dealer; Supermarket; Department Store; Shopping Complex; Car Sales Yard; Milk Bar; 24hr Convenience; Restaurant/Fast Food; Other Retail.

DEFINITIONS AND EXPLANATORY NOTES

Wholesale
Any Wholesale.

Warehousing/Storage.
Any Warehouse/Storage.

Manufacturing
Factory; Other Manufacturing.

Agricultural
Farmland; Orchard; Other Agricultural.

Recreational
Licensed Premises; TAB; Cinema; Sports Area/Facility;
Gaming Venue; Other Recreational/Sports.

Other Location
Brothel/Massage Parlour; Construction Site; Other
Location.

Missing Data:

Values for data items used in victim, offender, selected offences, family incidents and missing persons profiles which are recorded as unknown or where no value is recorded are shown as "Unspecified" in all tables presented in this publication.

FACTORS IMPACTING REPORTED AND CLEARED CRIME

Following a review of crime counting and classification of offences to coincide with the implementation of LEAP, a number of changes have occurred in the way crime is classified and counted and will affect the validity

of comparisons with pre 1993/94 official crime statistics. The specific changes are:-

Reported Rape and Sex Offences

In 1993/94 the Victoria Police adopted the rule of counting the number of rape and sex offences reported per victim for each and every distinct course of criminal conduct (e.g. a person raped on ten occasions over a six month period is counted as ten offences). Prior to 1993/94 only the number of victims was counted regardless of the number of distinct occurrences (e.g. only one offence would be counted).

Reported Possess and Use Drug Offences

To comply with the counting rule that only the most serious offence which best describes a course of criminal conduct be counted, in situations where offenders are found in possession of drugs and admit their use, only the offence of possess drugs is generally counted whereas prior to 1993/94 both the offences of possess and use were counted.

Reported Assault (Police) and Resist Arrest

Prior to 1993/94 the offences of assault police and resist arrest were each counted in instances where both offences were committed. To comply with the most serious offence which best fits the distinct course of criminal conduct rule, only the offence of assault (police) is now counted.

Clearance Rate

Prior to 1993/94 clearance rates include crimes cleared from previous reporting periods.

Updated Statistics

Due to the addition of supplementary information to existing records, and changes resulting from quality control checks, crime statistics obtained from LEAP may alter slightly over time. Clearance numbers are particularly prone to change following the processing of offenders,

often months or even years after a crime is recorded. For this same reason, 1996/97 to 1999/00 figures in this publication may vary slightly from those published in previous *Victoria Police Crime Statistics* publications.

Offences by Postcode

Because of changes made to the LEAP postcode table, crime figures for the area of Wendouree (3355) published in the *Victoria Police Crime Statistics 1994/95* publication, for 1993/94 and 1994/95, are recorded under the postcode of Ballarat (3350). Similarly, crime for Golden Square (3555) and Eaglehawk (3556) were recorded under the postcode for Bendigo (3550).

Licensing Offences

In March 1996 the Victorian Government enacted legislation enabling offences under the Liquor Control (Further Amendment) Act to be dealt with by the way of Penalty Notices. As LEAP reports are not submitted where a penalty notice is issued, there will be a progressive decline in the number of licensing offences recorded in official crime statistics obtained from LEAP.

Change in the Definition of Aggravated Burglary

A change in the definition of aggravated burglary came into effect on 1 September 1997. Prior to this, aggravated burglary was defined as a person committing a burglary who at the time had in their possession any weapons or explosives (including imitations). The new definition is a broadening of the previous one with the addition relating to whether a person was present in the building at the time of the burglary. It also requires that the person committing the burglary must have known that a person was present or was reckless as to whether or not a person was present. This means that some burglaries are now being recorded as aggravated burglaries. This change has increased the number of recorded aggravated burglaries and as such caution should be exercised when making comparisons with previous years.

COMPARISON WITH PREVIOUS YEARS

As indicated earlier, care should be exercised in comparing post 1993/94 crime statistics with previous years.

Figures used for 2000/01 in this publication for year to year comparisons are those extracted from LEAP on 18 July 2002 and may differ slightly to those previously published in the *Victoria Police Crime Statistics 2000/01* publication, which were extracted from LEAP on 18 July 2001. This is due to the LEAP data base being updated with supplementary information.

Offender Statistics

Offender statistics published in the *Victoria Police Crime Statistics 1993/94* publication were calculated according to the date the alleged offenders were processed. Due to the time lag between when an alleged offender is processed and when they are recorded on LEAP, offender statistics were liable to change significantly over time. To minimise this effect, offender statistics from 1994/95 onwards were calculated according to the system generated date (charge date) created when a charge record is added to the LEAP data base.

However, due to multiple charges being laid against offenders on more than one occasion, for offences arising from the one incident, offender statistics have been calculated based on the first charge date for each incident.

Please note that figures shown in Appendix A of the 1995/96 publication should be used for comparison purposes and not those published in the 1993/94 and 1994/95 *Victoria Police Crime Statistics* publication.

Property Damage Offences

Between July 1993 and June 1996 an offence category of Criminal Damage was included under the heading of "Crime Against Property" and comprised the indictable offences of Criminal Damage in the Crimes Act only. During this period the summary offences of Wilful Damage were classified under the heading of "Other Crime". From July 1997 the indictable offence of Criminal Damage and the summary offence of Wilful Damage have been combined to form the offence category of Property Damage under the heading of "Crime Against Property". Care should be exercised when referring figures under the headings of "Crime Against Property" and "Other Crime" in the *Victoria Police Crime Statistics* publications for the years of 1993/94, 1994/95 and 1995/96.

Other Crime

Between July 1993 and June 1996 the heading of "Other Crime" included the offence categories of Drug (Cultivate, Manufacture and Traffick), Drug (Possess and Use), Other Indictable and Other Summary offences. From July 1997 the two drug offence categories were removed from this heading and grouped to form a new heading of "Drug Offences". Furthermore seven new offence categories were created under the heading of "Other Crime". The new categories are: Going Equipped to Steal, Justice Procedures, Regulated Public Order, Weapons/Explosives, Harassment, Behaviour in Public Order and Other. These were previously classed as Other Indictable and Other Summary offences. Care should be exercised when referring to figures under the heading of "Other Crime" in the *Victoria Police Crime Statistics* publications from 1993/94 to 1996/97.



| | | |
|-----------|--|----|
| Table 1.1 | Overview Of Offences, 2001/02 | 12 |
| Table 1.2 | Overview Of Victims, 2001/02 | 13 |
| Table 1.3 | Overview Of Alleged Offenders, 2001/02 | 14 |

OVERVIEW OF OFFENCES, 2001/02

Table 1.1

| | Offences Recorded | | | Offence Rate Per 100,000 Population | | | Single Year Clearances* | | | | | |
|---------------------------------|-------------------|----------------|-------------|-------------------------------------|----------------|-------------|-------------------------|----------------|-------------|---------------------|---------------------|-------------------|
| | No. 2001/02 | No. 2000/01 | % Change | No. 2001/02 | No. 2000/01 | Difference | No. 2001/02 | No. 2000/01 | % Change | Rate (%) 2001/02 | Rate (%) 2000/01 | % Difference** |
| Crime Against The Person | | | | | | | | | | | | |
| Homicide | 218 | 208 | 4.8 | 4 | 4 | 0 | 180 | 173 | 4.0 | 82.6 | 83.2 | -0.6 |
| Rape | 1269 | 1236 | 2.7 | 26 | 26 | 0 | 974 | 927 | 5.1 | 76.8 | 75.0 | 1.8 |
| Sex (non-Rape) | 5836 | 6426 | -9.2 | 120 | 134 | -14 | 4388 | 4719 | -7.0 | 75.2 | 73.4 | 1.8 |
| Robbery | 3765 | 4331 | -13.1 | 78 | 90 | -12 | 1746 | 1789 | -2.4 | 46.4 | 41.3 | 5.1 |
| Assault | 25177 | 21939 | 14.8 | 519 | 458 | 61 | 19615 | 16782 | 16.9 | 77.9 | 76.5 | 1.4 |
| Abduction/Kidnap | 365 | 354 | 3.1 | 8 | 7 | 1 | 295 | 271 | 8.9 | 80.8 | 76.6 | 4.2 |
| <i>Sub-Total</i> | <i>36630</i> | <i>34494</i> | <i>6.2</i> | <i>755</i> | <i>720</i> | <i>35</i> | <i>27198</i> | <i>24661</i> | <i>10.3</i> | <i>74.3</i> | <i>71.5</i> | <i>2.8</i> |
| Crime Against Property | | | | | | | | | | | | |
| Arson | 3986 | 3350 | 19.0 | 82 | 70 | 12 | 588 | 371 | 58.5 | 14.8 | 11.1 | 3.7 |
| Property Damage | 42106 | 40987 | 2.7 | 867 | 855 | 12 | 8747 | 7748 | 12.9 | 20.8 | 18.9 | 1.9 |
| Burglary (Aggravated) | 2243 | 2517 | -10.9 | 46 | 53 | -7 | 994 | 971 | 2.4 | 44.3 | 38.6 | 5.7 |
| Burglary (Residential) | 46038 | 49429 | -6.9 | 948 | 1032 | -84 | 5133 | 5395 | -4.9 | 11.1 | 10.9 | 0.2 |
| Burglary (Other) | 28768 | 32074 | -10.3 | 593 | 669 | -76 | 4366 | 4690 | -6.9 | 15.2 | 14.6 | 0.6 |
| Deception | 29363 | 29850 | -1.6 | 605 | 623 | -18 | 23900 | 24576 | -2.8 | 81.4 | 82.3 | -0.9 |
| Handle Stolen Goods | 8736 | 9668 | -9.6 | 180 | 202 | -22 | 8653 | 9529 | -9.2 | 99.0 | 98.6 | 0.4 |
| Theft From Motor Vehicle | 64566 | 63930 | 1.0 | 1330 | 1334 | -4 | 5591 | 5290 | 5.7 | 8.7 | 8.3 | 0.4 |
| Theft (Shopsteal) | 16089 | 17313 | -7.1 | 331 | 361 | -30 | 14233 | 15370 | -7.4 | 88.5 | 88.8 | -0.3 |
| Theft Of Motor Vehicle | 37677 | 42276 | -10.9 | 776 | 882 | -106 | 5795 | 6042 | -4.1 | 15.4 | 14.3 | 1.1 |
| Theft Of Bicycle | 7786 | 8432 | -7.7 | 160 | 176 | -16 | 555 | 638 | -13.0 | 7.1 | 7.6 | -0.5 |
| Theft (Other) | 68571 | 72925 | -6.0 | 1413 | 1522 | -109 | 16261 | 16369 | -0.7 | 23.7 | 22.4 | 1.3 |
| <i>Sub-Total</i> | <i>355929</i> | <i>372751</i> | <i>-4.5</i> | <i>7332</i> | <i>7780</i> | <i>-448</i> | <i>94816</i> | <i>96989</i> | <i>-2.2</i> | <i>26.6</i> | <i>26.0</i> | <i>0.6</i> |
| Drugs | | | | | | | | | | | | |
| Drug (Cult., Manuf., Traff.) | 4359 | 5181 | -15.9 | 90 | 108 | -18 | 4302 | 5150 | -16.5 | 98.7 | 99.4 | -0.7 |
| Drug (Possess, Use) | 8555 | 9077 | -5.8 | 176 | 189 | -13 | 8460 | 8990 | -5.9 | 98.9 | 99.0 | -0.1 |
| <i>Sub-Total</i> | <i>12914</i> | <i>14258</i> | <i>-9.4</i> | <i>266</i> | <i>298</i> | <i>-32</i> | <i>12762</i> | <i>14140</i> | <i>-9.7</i> | <i>98.8</i> | <i>99.2</i> | <i>-0.3</i> |
| Other Crime | | | | | | | | | | | | |
| Going Equipped To Steal | 904 | 929 | -2.7 | 19 | 19 | 0 | 889 | 909 | -2.2 | 98.3 | 97.8 | 0.5 |
| Justice Procedures | 12442 | 11917 | 4.4 | 256 | 249 | 7 | 11685 | 11245 | 3.9 | 93.9 | 94.4 | -0.5 |
| Regulated Public Order | 1893 | 1728 | 9.5 | 39 | 36 | 3 | 1858 | 1710 | 8.7 | 98.2 | 99.0 | -0.8 |
| Weapons / Explosives | 6092 | 5004 | 21.7 | 126 | 104 | 22 | 6016 | 4903 | 22.7 | 98.8 | 98.0 | 0.8 |
| Harassment | 2323 | 1949 | 19.2 | 48 | 41 | 7 | 1815 | 1314 | 38.1 | 78.1 | 67.4 | 10.7 |
| Behaviour In Public | 4088 | 3804 | 7.5 | 84 | 79 | 5 | 3894 | 3643 | 6.9 | 95.3 | 95.8 | -0.5 |
| Other | 7620 | 6678 | 14.1 | 157 | 139 | 18 | 6277 | 5306 | 18.3 | 82.4 | 79.5 | 2.9 |
| <i>Sub-Total</i> | <i>35362</i> | <i>32009</i> | <i>10.5</i> | <i>728</i> | <i>668</i> | <i>60</i> | <i>32434</i> | <i>29030</i> | <i>11.7</i> | <i>91.7</i> | <i>90.7</i> | <i>1.0</i> |
| TOTAL | 440835 | 453512 | -2.8 | 9082 | 9465 | -383 | 167210 | 164820 | 1.5 | 37.9 | 36.3 | 1.6 |

* Defined as being the number of offences recorded during the reporting period which were cleared within the same period.

** The '%Difference' column shows the percentage point difference between the 2001/02 and 2000/01 single year clearance rate.

OVERVIEW OF VICTIMS, 2001/02

Table 1.2

| | Juveniles | | | Adults | | | Total Persons* | | | Other** | | |
|---------------------------------|----------------|----------------|--------------|----------------|----------------|-------------|----------------|----------------|-------------|----------------|----------------|-------------|
| | No. 2001/02 | No. 2000/01 | % Change | No. 2001/02 | No. 2000/01 | % Change | No. 2001/02 | No. 2000/01 | % Change | No. 2001/02 | No. 2000/01 | % Change |
| Crime Against The Person | | | | | | | | | | | | |
| Homicide | 19 | 16 | 18.8 | 188 | 175 | 7.4 | 214 | 201 | 6.5 | 3 | 3 | 0.0 |
| Rape | 301 | 299 | 0.7 | 753 | 657 | 14.6 | 1070 | 977 | 9.5 | 1 | 0 | n.a. |
| Sex (non-Rape) | 2445 | 2789 | -12.3 | 822 | 908 | -9.5 | 3377 | 3800 | -11.1 | 838 | 625 | 34.1 |
| Robbery | 613 | 450 | 36.2 | 2515 | 2897 | -13.2 | 3214 | 3478 | -7.6 | 490 | 806 | -39.2 |
| Assault | 2544 | 2443 | 4.1 | 18644 | 16128 | 15.6 | 22681 | 19968 | 13.6 | 1277 | 923 | 38.4 |
| Abduction/Kidnap | 98 | 105 | -6.7 | 224 | 206 | 8.7 | 339 | 323 | 5.0 | 2 | 5 | -60.0 |
| <i>Sub-Total</i> | <i>6020</i> | <i>6102</i> | <i>-1.3</i> | <i>23146</i> | <i>20971</i> | <i>10.4</i> | <i>30895</i> | <i>28747</i> | <i>7.5</i> | <i>2611</i> | <i>2362</i> | <i>10.5</i> |
| Crime Against Property | | | | | | | | | | | | |
| Arson | 7 | 5 | 40.0 | 2168 | 1902 | 14.0 | 2353 | 2071 | 13.6 | 1592 | 1249 | 27.5 |
| Property Damage | 117 | 115 | 1.7 | 23900 | 22877 | 4.5 | 25337 | 24407 | 3.8 | 15878 | 15170 | 4.7 |
| Burglary (Aggravated) | 39 | 41 | -4.9 | 1943 | 2151 | -9.7 | 2041 | 2289 | -10.8 | 143 | 195 | -26.7 |
| Burglary (Residential) | 205 | 231 | -11.3 | 41070 | 44190 | -7.1 | 43002 | 46507 | -7.5 | 2699 | 2752 | -1.9 |
| Burglary (Other) | 23 | 20 | 15.0 | 3043 | 3947 | -22.9 | 3499 | 4576 | -23.5 | 24806 | 27176 | -8.7 |
| Deception | 29 | 20 | 45.0 | 2967 | 2728 | 8.8 | 3505 | 3244 | 8.0 | 11374 | 12358 | -8.0 |
| Handle Stolen Goods | n.a. | n.a. | n.a. | n.a. | n.a. | n.a. | n.a. | n.a. | n.a. | 6342 | 6830 | -7.1 |
| Theft From Motor Vehicle | 67 | 81 | -17.3 | 57133 | 56371 | 1.4 | 59052 | 58618 | 0.7 | 4655 | 4635 | 0.4 |
| Theft (Shopsteal) | 3 | 5 | -40.0 | 163 | 149 | 9.4 | 215 | 229 | -6.1 | 15037 | 15857 | -5.2 |
| Theft Of Motor Vehicle | 55 | 59 | -6.8 | 33918 | 37893 | -10.5 | 35078 | 39279 | -10.7 | 2452 | 2727 | -10.1 |
| Theft Of Bicycle | 1568 | 1817 | -13.7 | 5589 | 5840 | -4.3 | 7325 | 7857 | -6.8 | 178 | 242 | -26.4 |
| Theft (Other) | 1962 | 2391 | -17.9 | 35889 | 38833 | -7.6 | 40109 | 43592 | -8.0 | 22679 | 22599 | 0.4 |
| <i>Sub-Total</i> | <i>4075</i> | <i>4785</i> | <i>-14.8</i> | <i>207783</i> | <i>216881</i> | <i>-4.2</i> | <i>221516</i> | <i>232669</i> | <i>-4.8</i> | <i>107835</i> | <i>111790</i> | <i>-3.5</i> |
| Drugs | | | | | | | | | | | | |
| Drug (Cult., Manuf., Traff.) | n.a. | n.a. | n.a. | n.a. | n.a. | n.a. | n.a. | n.a. | n.a. | 3345 | 3598 | -7.0 |
| Drug (Possess., Use) | n.a. | n.a. | n.a. | n.a. | n.a. | n.a. | n.a. | n.a. | n.a. | 7902 | 8283 | -4.6 |
| <i>Sub-Total</i> | <i>n.a.</i> | <i>n.a.</i> | <i>n.a.</i> | <i>n.a.</i> | <i>n.a.</i> | <i>n.a.</i> | <i>n.a.</i> | <i>n.a.</i> | <i>n.a.</i> | <i>11247</i> | <i>11881</i> | <i>-5.3</i> |
| Other Crime | | | | | | | | | | | | |
| Going Equipped To Steal | n.a. | n.a. | n.a. | n.a. | n.a. | n.a. | n.a. | n.a. | n.a. | 753 | 730 | 3.2 |
| Justice Procedures | 10 | 8 | 25.0 | 404 | 574 | -29.6 | 465 | 625 | -25.6 | 9657 | 8466 | 14.1 |
| Regulated Public Order | 15 | 11 | 36.4 | 10 | 9 | 11.1 | 28 | 20 | 40.0 | 1688 | 1513 | 11.6 |
| Weapons / Explosives | 2 | 5 | -60.0 | 36 | 36 | 0.0 | 39 | 44 | -11.4 | 5377 | 4347 | 23.7 |
| Harassment | 98 | 83 | 18.1 | 955 | 921 | 3.7 | 1153 | 1084 | 6.4 | 369 | 299 | 23.4 |
| Behaviour In Public | 2 | 21 | -90.5 | 107 | 114 | -6.1 | 118 | 158 | -25.3 | 3485 | 3173 | 9.8 |
| Other | 93 | 99 | -6.1 | 1229 | 1310 | -6.2 | 1459 | 1581 | -7.7 | 4635 | 3827 | 21.1 |
| <i>Sub-Total</i> | <i>220</i> | <i>227</i> | <i>-3.1</i> | <i>2741</i> | <i>2964</i> | <i>-7.5</i> | <i>3262</i> | <i>3512</i> | <i>-7.1</i> | <i>25964</i> | <i>22355</i> | <i>16.1</i> |
| TOTAL | 10315 | 11114 | -7.2 | 233670 | 240816 | -3.0 | 255673 | 264928 | -3.5 | 147657 | 148388 | -0.5 |

* Includes persons with an unspecified date of birth.

** Includes the victim types of business, statute and unspecified.

n.a. Denotes that data is not applicable due to victimless offence.

N/A Denotes that no calculation possible due to nil recorded victims during 2000/01.

OVERVIEW OF ALLEGED OFFENDERS, 2001/02

Table 1.3

| | Juveniles | | | Adults | | | Total Persons* | | | Charges Laid | | |
|---------------------------------|----------------|----------------|--------------|----------------|----------------|-------------|----------------|----------------|-------------|----------------|----------------|-------------|
| | No. 2001/02 | No. 2000/01 | % Change | No. 2001/02 | No. 2000/01 | % Change | No. 2001/02 | No. 2000/01 | % Change | No. 2001/02 | No. 2000/01 | % Change |
| Crime Against The Person | | | | | | | | | | | | |
| Homicide | 8 | 7 | 14.3 | 209 | 198 | 5.6 | 218 | 206 | 5.8 | 219 | 214 | 2.3 |
| Rape | 70 | 38 | 84.2 | 522 | 475 | 9.9 | 604 | 520 | 16.2 | 902 | 804 | 12.2 |
| Sex (non-Rape) | 366 | 313 | 16.9 | 2507 | 2530 | -0.9 | 2905 | 2895 | 0.3 | 5760 | 6204 | -7.2 |
| Robbery | 633 | 494 | 28.1 | 2006 | 2055 | -2.4 | 2661 | 2560 | 3.9 | 3028 | 3075 | -1.5 |
| Assault | 2326 | 1991 | 16.8 | 17510 | 14727 | 18.9 | 20044 | 16919 | 18.5 | 37860 | 34720 | 9.0 |
| Abduction/Kidnap | 29 | 18 | 61.1 | 329 | 262 | 25.6 | 364 | 282 | 29.1 | 668 | 553 | 20.8 |
| <i>Sub-Total</i> | <i>3432</i> | <i>2861</i> | <i>20.0</i> | <i>23083</i> | <i>20247</i> | <i>14.0</i> | <i>26796</i> | <i>23382</i> | <i>14.6</i> | <i>48437</i> | <i>45570</i> | <i>6.3</i> |
| Crime Against Property | | | | | | | | | | | | |
| Arson | 309 | 239 | 29.3 | 471 | 359 | 31.2 | 783 | 603 | 29.9 | 832 | 632 | 31.6 |
| Property Damage | 2905 | 2848 | 2.0 | 6890 | 6092 | 13.1 | 9896 | 9026 | 9.6 | 12160 | 10871 | 11.9 |
| Burglary (Aggravated) | 130 | 93 | 39.8 | 1198 | 1120 | 7.0 | 1330 | 1224 | 8.7 | 1577 | 1490 | 5.8 |
| Burglary (Residential) | 1170 | 949 | 23.3 | 5761 | 6154 | -6.4 | 6965 | 7129 | -2.3 | 7559 | 7621 | -0.8 |
| Burglary (Other) | 1638 | 1606 | 2.0 | 4836 | 5280 | -8.4 | 6519 | 6919 | -5.8 | 7187 | 7416 | -3.1 |
| Deception | 318 | 398 | -20.1 | 12595 | 13357 | -5.7 | 13000 | 13836 | -6.0 | 32767 | 32840 | -0.2 |
| Handle Stolen Goods | 537 | 566 | -5.1 | 6499 | 6874 | -5.5 | 7088 | 7473 | -5.2 | 13246 | 13784 | -3.9 |
| Theft From Motor Vehicle | 1598 | 2065 | -22.6 | 5401 | 5246 | 3.0 | 7052 | 7336 | -3.9 | 8039 | 8035 | 0.0 |
| Theft (Shopsteal) | 4631 | 4831 | -4.1 | 11453 | 12138 | -5.6 | 16273 | 17183 | -5.3 | 18462 | 18727 | -1.4 |
| Theft Of Motor Vehicle | 2389 | 2533 | -5.7 | 6561 | 6508 | 0.8 | 9019 | 9100 | -0.9 | 9270 | 9955 | -6.9 |
| Theft Of Bicycle | 266 | 216 | 23.1 | 383 | 486 | -21.2 | 652 | 709 | -8.0 | 677 | 722 | -6.2 |
| Theft (Other) | 2107 | 2143 | -1.7 | 10507 | 10298 | 2.0 | 12739 | 12559 | 1.4 | 30674 | 31759 | -3.4 |
| <i>Sub-Total</i> | <i>17998</i> | <i>18487</i> | <i>-2.6</i> | <i>72555</i> | <i>73912</i> | <i>-1.8</i> | <i>91316</i> | <i>93097</i> | <i>-1.9</i> | <i>142450</i> | <i>143852</i> | <i>-1.0</i> |
| Drugs | | | | | | | | | | | | |
| Drug (Cult., Manuf., Traff.) | 93 | 138 | -32.6 | 3761 | 4062 | -7.4 | 3893 | 4222 | -7.8 | 4823 | 5257 | -8.3 |
| Drug (Possess, Use) | 522 | 627 | -16.7 | 7992 | 8323 | -4.0 | 8595 | 8999 | -4.5 | 14147 | 15387 | -8.1 |
| <i>Sub-Total</i> | <i>615</i> | <i>765</i> | <i>-19.6</i> | <i>11753</i> | <i>12385</i> | <i>-5.1</i> | <i>12488</i> | <i>13221</i> | <i>-5.5</i> | <i>18970</i> | <i>20644</i> | <i>-8.1</i> |
| Other Crime | | | | | | | | | | | | |
| Going Equipped To Steal | 151 | 157 | -3.8 | 739 | 705 | 4.8 | 895 | 865 | 3.5 | 4719 | 5005 | -5.7 |
| Justice Procedures | 525 | 446 | 17.7 | 9221 | 8372 | 10.1 | 9816 | 8880 | 10.5 | 16860 | 16629 | 1.4 |
| Regulated Public Order | 726 | 614 | 18.2 | 1098 | 1026 | 7.0 | 1853 | 1666 | 11.2 | 2223 | 2040 | 9.0 |
| Weapons / Explosives | 579 | 533 | 8.6 | 5111 | 4077 | 25.4 | 5729 | 4649 | 23.2 | 7439 | 6232 | 19.4 |
| Harassment | 49 | 109 | -55.0 | 978 | 745 | 31.3 | 1033 | 863 | 19.7 | 2306 | 1534 | 50.3 |
| Behaviour In Public | 406 | 445 | -8.8 | 3419 | 3099 | 10.3 | 3864 | 3572 | 8.2 | 7147 | 7066 | 1.1 |
| Other | 1504 | 1300 | 15.7 | 4188 | 3504 | 19.5 | 5763 | 4839 | 19.1 | 10040 | 8821 | 13.8 |
| <i>Sub-Total</i> | <i>3940</i> | <i>3604</i> | <i>9.3</i> | <i>24754</i> | <i>21528</i> | <i>15.0</i> | <i>28953</i> | <i>25334</i> | <i>14.3</i> | <i>50734</i> | <i>47327</i> | <i>7.2</i> |
| TOTAL | 25985 | 25717 | 1.0 | 132145 | 128072 | 3.2 | 159553 | 155034 | 2.9 | 260591 | 257393 | 1.2 |

* Includes persons with an unspecified date of birth.



| | | |
|------------|---|----|
| Table 2.1 | Offences Recorded By Offence Category And Month, 2001/02 | 16 |
| Figure 2.1 | Offences Recorded - Monthly Trend, July 1997 to June 2002 | 17 |
| Table 2.2 | Offences Recorded By Degree And Cleared By Status Of Investigation, 2001/02 | 19 |
| Table 2.3 | Offences Recorded By Year, 1998/99 to 2001/02 | 20 |

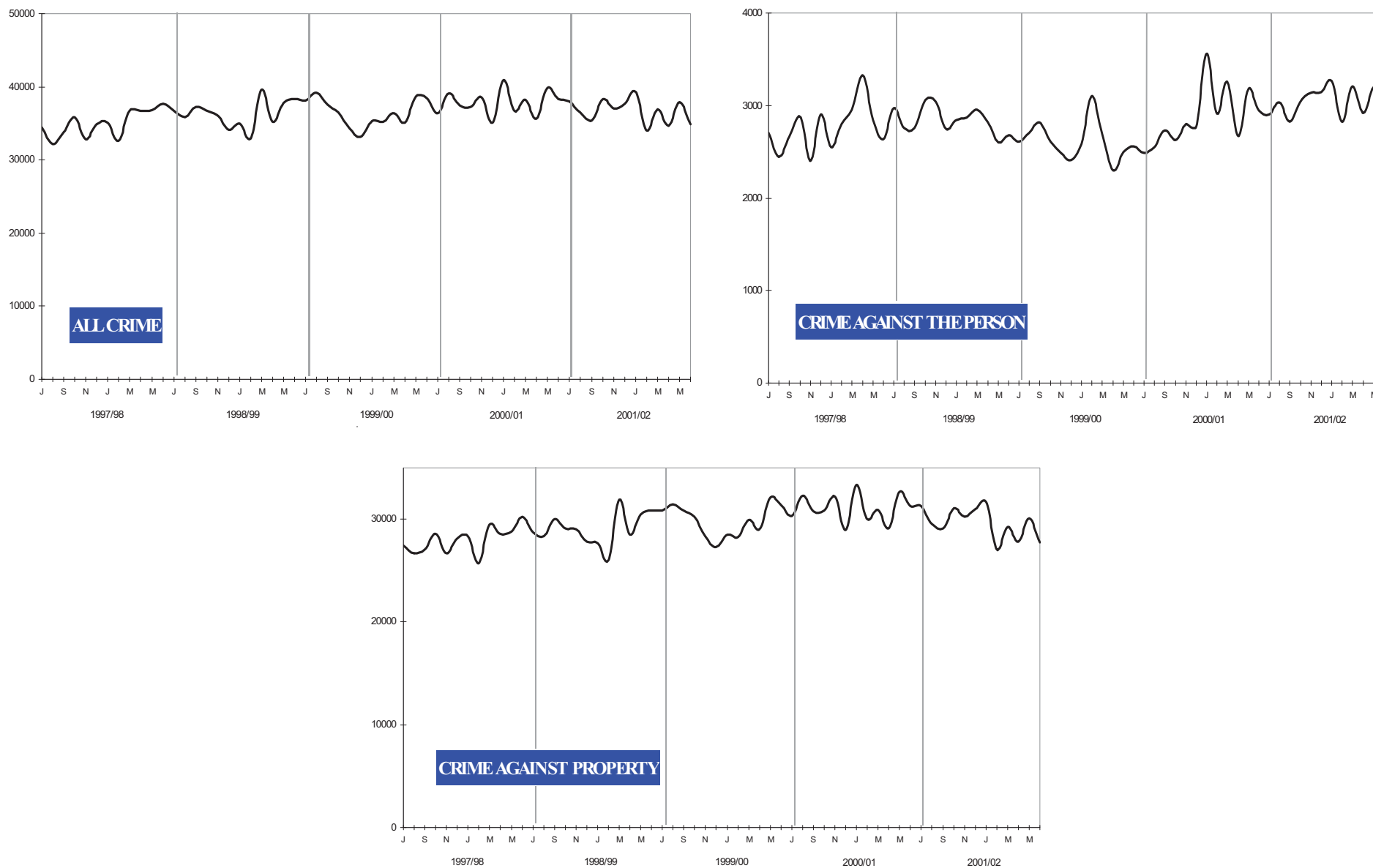
OFFENCES RECORDED BY OFFENCE CATEGORY AND MONTH, 2001/02

Table 2.1

| | 2001 | | | | | | 2002 | | | | | | Total |
|---------------------------------|--------------|--------------|--------------|--------------|--------------|--------------|--------------|--------------|--------------|--------------|--------------|--------------|---------------|
| | Jul | Aug | Sep | Oct | Nov | Dec | Jan | Feb | Mar | Apr | May | Jun | |
| Crime Against The Person | | | | | | | | | | | | | |
| Homicide | 17 | 23 | 14 | 34 | 14 | 11 | 18 | 21 | 14 | 16 | 25 | 11 | 218 |
| Rape | 94 | 125 | 101 | 70 | 102 | 111 | 129 | 117 | 113 | 82 | 104 | 121 | 1269 |
| Sex (non-Rape) | 417 | 556 | 429 | 509 | 621 | 434 | 480 | 439 | 444 | 406 | 465 | 636 | 5836 |
| Robbery | 373 | 332 | 373 | 330 | 316 | 363 | 296 | 244 | 286 | 296 | 302 | 254 | 3765 |
| Assault | 1974 | 1968 | 1886 | 2081 | 2044 | 2189 | 2308 | 1977 | 2320 | 2096 | 2268 | 2066 | 25177 |
| Abduction/Kidnap | 26 | 32 | 25 | 28 | 36 | 36 | 31 | 28 | 30 | 27 | 35 | 31 | 365 |
| <i>Sub-Total</i> | <i>2901</i> | <i>3036</i> | <i>2828</i> | <i>3052</i> | <i>3133</i> | <i>3144</i> | <i>3262</i> | <i>2826</i> | <i>3207</i> | <i>2923</i> | <i>3199</i> | <i>3119</i> | <i>36630</i> |
| Crime Against Property | | | | | | | | | | | | | |
| Arson | 371 | 306 | 285 | 342 | 343 | 394 | 428 | 234 | 324 | 320 | 315 | 324 | 3986 |
| Property Damage | 3533 | 3267 | 3491 | 3650 | 3597 | 3749 | 3896 | 3276 | 3607 | 3440 | 3234 | 3366 | 42106 |
| Burglary (Aggravated) | 195 | 207 | 168 | 241 | 178 | 231 | 213 | 147 | 152 | 179 | 185 | 147 | 2243 |
| Burglary (Residential) | 4461 | 3956 | 3550 | 4046 | 3757 | 3920 | 3963 | 3458 | 3635 | 3919 | 3845 | 3528 | 46038 |
| Burglary (Other) | 2379 | 2330 | 2302 | 2525 | 2496 | 2538 | 2611 | 2309 | 2521 | 2385 | 2301 | 2071 | 28768 |
| Deception | 2740 | 2343 | 2349 | 2014 | 2431 | 2826 | 3100 | 2134 | 1861 | 1785 | 3476 | 2304 | 29363 |
| Handle Stolen Goods | 763 | 852 | 616 | 736 | 592 | 651 | 814 | 654 | 810 | 634 | 865 | 749 | 8736 |
| Theft From Motor Vehicle | 5552 | 5567 | 5694 | 6130 | 5748 | 5736 | 5584 | 4775 | 4846 | 4933 | 4866 | 5135 | 64566 |
| Theft (Shopsteal) | 1345 | 1268 | 1262 | 1324 | 1308 | 1258 | 1062 | 1203 | 1503 | 1398 | 1672 | 1486 | 16089 |
| Theft Of Motor Vehicle | 3517 | 3633 | 3367 | 3609 | 3720 | 3344 | 3139 | 2758 | 2878 | 2607 | 2677 | 2428 | 37677 |
| Theft Of Bicycle | 624 | 591 | 541 | 676 | 671 | 637 | 747 | 660 | 721 | 691 | 651 | 576 | 7786 |
| Theft (Other) | 5818 | 5200 | 5509 | 5786 | 5365 | 5682 | 6118 | 5486 | 6385 | 5565 | 6008 | 5649 | 68571 |
| <i>Sub-Total</i> | <i>31298</i> | <i>29520</i> | <i>29134</i> | <i>31079</i> | <i>30206</i> | <i>30966</i> | <i>31675</i> | <i>27094</i> | <i>29243</i> | <i>27856</i> | <i>30095</i> | <i>27763</i> | <i>355929</i> |
| Drugs | | | | | | | | | | | | | |
| Drug (Cult., Manuf., Traff.) | 369 | 444 | 258 | 389 | 253 | 276 | 388 | 391 | 399 | 373 | 425 | 394 | 4359 |
| Drug (Possess, Use) | 770 | 703 | 536 | 635 | 705 | 589 | 775 | 628 | 831 | 674 | 920 | 789 | 8555 |
| <i>Sub-Total</i> | <i>1139</i> | <i>1147</i> | <i>794</i> | <i>1024</i> | <i>958</i> | <i>865</i> | <i>1163</i> | <i>1019</i> | <i>1230</i> | <i>1047</i> | <i>1345</i> | <i>1183</i> | <i>12914</i> |
| Other Crime | | | | | | | | | | | | | |
| Going Equipped To Steal | 85 | 96 | 67 | 93 | 80 | 89 | 72 | 55 | 61 | 59 | 66 | 81 | 904 |
| Justice Procedures | 920 | 938 | 976 | 1158 | 967 | 937 | 1077 | 1016 | 1168 | 1005 | 1224 | 1056 | 12442 |
| Regulated Public Order | 133 | 150 | 127 | 208 | 132 | 144 | 127 | 126 | 241 | 165 | 200 | 140 | 1893 |
| Weapons / Explosives | 563 | 518 | 480 | 461 | 411 | 460 | 632 | 465 | 549 | 504 | 573 | 476 | 6092 |
| Harassment | 119 | 168 | 140 | 158 | 184 | 115 | 152 | 441 | 252 | 162 | 196 | 236 | 2323 |
| Behaviour In Public | 307 | 320 | 313 | 331 | 331 | 319 | 386 | 362 | 432 | 311 | 371 | 305 | 4088 |
| Other | 582 | 602 | 564 | 722 | 638 | 671 | 765 | 632 | 579 | 664 | 637 | 564 | 7620 |
| <i>Sub-Total</i> | <i>2709</i> | <i>2792</i> | <i>2667</i> | <i>3131</i> | <i>2743</i> | <i>2735</i> | <i>3211</i> | <i>3097</i> | <i>3282</i> | <i>2870</i> | <i>3267</i> | <i>2858</i> | <i>35362</i> |
| TOTAL | 38047 | 36495 | 35423 | 38286 | 37040 | 37710 | 39311 | 34036 | 36962 | 34696 | 37906 | 34923 | 440835 |

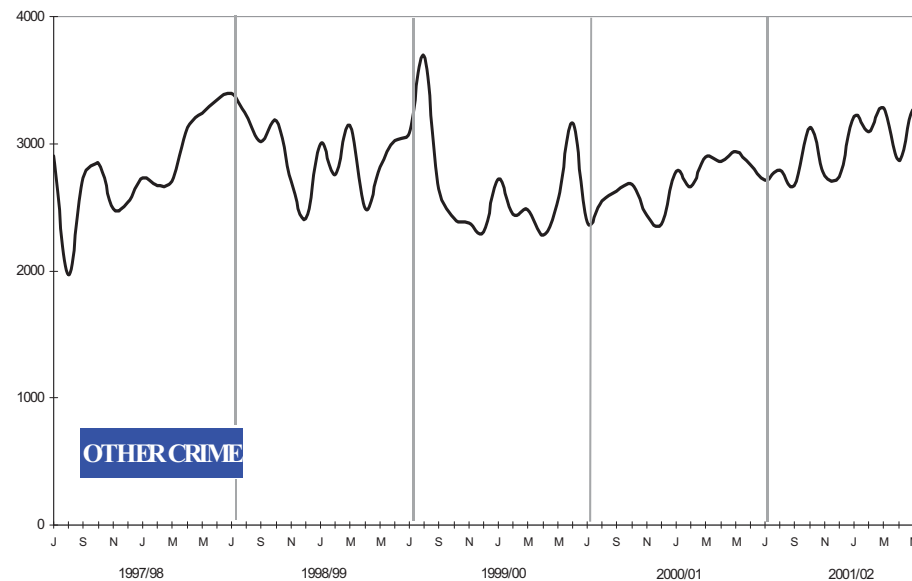
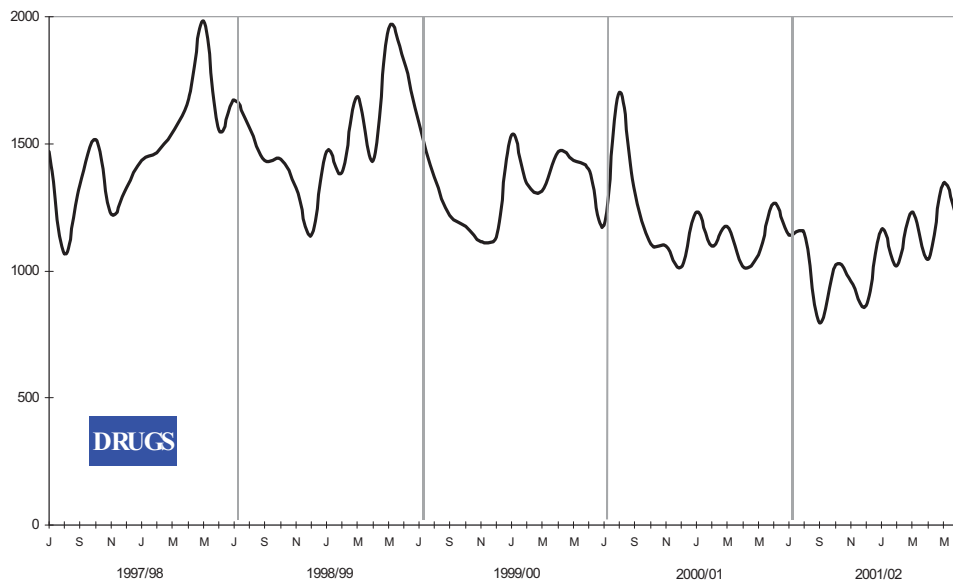
OFFENCES RECORDED - MONTHLY TREND, JULY 1997 TO JUNE 2002

Figure 2.1



OFFENCES RECORDED - MONTHLY TREND, JULY 1997 TO JUNE 2002

Figure 2.1 continued



OFFENCES RECORDED BY DEGREE AND CLEARED BY STATUS OF INVESTIGATION, 2001/02

Table 2.2

| | Offences Recorded No. 2001/02 | Offence Degree | | | Status Of Investigation as at 30 June 2002 | | | | | Single Year Clearances*** | | Recorded Prior To 2001/02 and Cleared in 2001/02 |
|---------------------------------|-------------------------------|----------------|--------------|------------|--|--------------------|---------------------|---------------------|------------|---------------------------|-------------|--|
| | | Substantive | Attempt | Other* | Unsolved | Offender Processed | Complaint Withdrawn | No Offence Detected | Other** | No. | % | |
| Crime Against The Person | | | | | | | | | | | | |
| Homicide | 218 | 164 | 44 | 10 | 38 | 174 | 1 | 2 | 3 | 180 | 82.6 | 9 |
| Rape | 1269 | 1229 | 40 | 0 | 294 | 616 | 262 | 81 | 16 | 974 | 76.8 | 139 |
| Sex (non-Rape) | 5836 | 5791 | 45 | 0 | 1424 | 4021 | 275 | 65 | 51 | 4388 | 75.2 | 453 |
| Robbery | 3765 | 3194 | 561 | 10 | 2017 | 1523 | 120 | 95 | 10 | 1746 | 46.4 | 193 |
| Assault | 25177 | 25151 | 26 | 0 | 5513 | 17647 | 1541 | 372 | 104 | 19615 | 77.9 | 902 |
| Abduction/Kidnap | 365 | 328 | 37 | 0 | 70 | 262 | 13 | 14 | 6 | 295 | 80.8 | 10 |
| <i>Sub-Total</i> | <i>36630</i> | <i>35857</i> | <i>753</i> | <i>20</i> | <i>9356</i> | <i>24243</i> | <i>2212</i> | <i>629</i> | <i>190</i> | <i>27198</i> | <i>74.3</i> | <i>1706</i> |
| Crime Against Property | | | | | | | | | | | | |
| Arson | 3986 | 3891 | 95 | 0 | 3398 | 523 | 28 | 0 | 37 | 588 | 14.8 | 51 |
| Property Damage | 42106 | 42106 | 0 | 0 | 33354 | 8107 | 406 | 185 | 54 | 8747 | 20.8 | 430 |
| Burglary (Aggravated) | 2243 | 2119 | 123 | 1 | 1248 | 905 | 48 | 40 | 2 | 994 | 44.3 | 114 |
| Burglary (Residential) | 46038 | 42282 | 3756 | 0 | 40905 | 4744 | 97 | 282 | 10 | 5133 | 11.1 | 811 |
| Burglary (Other) | 28768 | 26189 | 2579 | 0 | 24401 | 4278 | 15 | 63 | 11 | 4366 | 15.2 | 542 |
| Deception | 29363 | 28103 | 1257 | 3 | 5409 | 23548 | 142 | 221 | 43 | 23900 | 81.4 | 900 |
| Handle Stolen Goods | 8736 | 8544 | 192 | 0 | 74 | 8660 | 0 | 1 | 1 | 8653 | 99.0 | 37 |
| Theft From Motor Vehicle | 64566 | 58934 | 5632 | 0 | 58974 | 5436 | 23 | 113 | 20 | 5591 | 8.7 | 468 |
| Theft (Shopsteal) | 16089 | 15944 | 145 | 0 | 1852 | 14185 | 17 | 31 | 4 | 14233 | 88.5 | 106 |
| Theft Of Motor Vehicle | 37677 | 34917 | 2760 | 0 | 31882 | 5100 | 75 | 582 | 38 | 5795 | 15.4 | 730 |
| Theft Of Bicycle | 7786 | 7769 | 17 | 0 | 7231 | 466 | 13 | 47 | 29 | 555 | 7.1 | 81 |
| Theft (Other) | 68571 | 67327 | 1244 | 0 | 52290 | 15234 | 289 | 727 | 31 | 16261 | 23.7 | 1150 |
| <i>Sub-Total</i> | <i>355929</i> | <i>338125</i> | <i>17800</i> | <i>4</i> | <i>261018</i> | <i>91186</i> | <i>1153</i> | <i>2292</i> | <i>280</i> | <i>94816</i> | <i>26.6</i> | <i>5420</i> |
| Drugs | | | | | | | | | | | | |
| Drug (Cult., Manuf., Traff.) | 4359 | 4251 | 28 | 80 | 56 | 4299 | 0 | 3 | 1 | 4302 | 98.7 | 9 |
| Drug (Possess, Use) | 8555 | 8459 | 83 | 13 | 90 | 8452 | 1 | 4 | 8 | 8460 | 98.9 | 24 |
| <i>Sub-Total</i> | <i>12914</i> | <i>12710</i> | <i>111</i> | <i>93</i> | <i>146</i> | <i>12751</i> | <i>1</i> | <i>7</i> | <i>9</i> | <i>12762</i> | <i>98.8</i> | <i>33</i> |
| Other Crime | | | | | | | | | | | | |
| Going Equipped To Steal | 904 | 904 | 0 | 0 | 12 | 892 | 0 | 0 | 0 | 889 | 98.3 | 3 |
| Justice Procedures | 12442 | 12402 | 28 | 12 | 744 | 11467 | 141 | 71 | 19 | 11685 | 93.9 | 200 |
| Regulated Public Order | 1893 | 1893 | 0 | 0 | 35 | 1853 | 3 | 2 | 0 | 1858 | 98.2 | 3 |
| Weapons / Explosives | 6092 | 6092 | 0 | 0 | 70 | 6008 | 2 | 8 | 4 | 6016 | 98.8 | 31 |
| Harassment | 2323 | 2323 | 0 | 0 | 508 | 1671 | 97 | 45 | 2 | 1815 | 78.1 | 56 |
| Behaviour In Public | 4088 | 4088 | 0 | 0 | 187 | 3870 | 8 | 20 | 3 | 3894 | 95.3 | 15 |
| Other | 7620 | 7608 | 12 | 0 | 1335 | 6192 | 32 | 49 | 12 | 6277 | 82.4 | 87 |
| <i>Sub-Total</i> | <i>35362</i> | <i>35310</i> | <i>40</i> | <i>12</i> | <i>2891</i> | <i>31953</i> | <i>283</i> | <i>195</i> | <i>40</i> | <i>32434</i> | <i>91.7</i> | <i>395</i> |
| TOTAL | 440835 | 422002 | 18704 | 129 | 273411 | 160133 | 3649 | 3123 | 519 | 167210 | 37.9 | 7554 |

* Includes offence degrees of conspiracy, accessory, aid-and-abet and incitement.

** Includes offenders who cannot be charged due to being either underage, insane or deceased.

*** Defined as being the number of offences recorded during 2001/02 which were cleared within the same period.

OFFENCES RECORDED BY YEAR, 1998/99 TO 2001/02

Table 2.3

| | Offences Recorded | | | | Rate per 100,000 Population | | | | Single Year Clearances* | | | |
|---------------------------------|-------------------|----------------|----------------|----------------|-----------------------------|----------------|----------------|----------------|-------------------------|---------------------|---------------------|---------------------|
| | No. 2001/02 | No. 2000/01 | No. 1999/00 | No. 1998/99 | No. 2001/02 | No. 2000/01 | No. 1999/00 | No. 1998/99 | Rate (%) 2001/02 | Rate (%) 2000/01 | Rate (%) 1999/00 | Rate (%) 1998/99 |
| Crime Against The Person | | | | | | | | | | | | |
| Homicide | 218 | 208 | 164 | 186 | 4 | 4 | 3 | 4 | 82.6 | 83.2 | 87.2 | 84.9 |
| Rape | 1269 | 1236 | 1166 | 1475 | 26 | 26 | 25 | 32 | 76.8 | 75.0 | 77.9 | 79.4 |
| Sex (non-Rape) | 5836 | 6426 | 6602 | 7509 | 120 | 134 | 140 | 161 | 75.2 | 73.4 | 73.1 | 74.7 |
| Robbery | 3765 | 4331 | 3411 | 3225 | 78 | 90 | 72 | 69 | 46.4 | 41.3 | 41.3 | 40.3 |
| Assault | 25177 | 21939 | 19860 | 21459 | 519 | 458 | 420 | 459 | 77.9 | 76.5 | 79.4 | 79.8 |
| Abduction/Kidnap | 365 | 354 | 319 | 334 | 8 | 7 | 7 | 7 | 80.8 | 76.6 | 77.1 | 67.4 |
| <i>Sub-Total</i> | <i>36630</i> | <i>34494</i> | <i>31522</i> | <i>34188</i> | <i>755</i> | <i>720</i> | <i>666</i> | <i>731</i> | <i>74.3</i> | <i>71.5</i> | <i>73.9</i> | <i>74.9</i> |
| Crime Against Property | | | | | | | | | | | | |
| Arson | 3986 | 3350 | 3046 | 3301 | 82 | 70 | 64 | 71 | 14.8 | 11.1 | 12.3 | 13.4 |
| Property Damage | 42106 | 40987 | 38359 | 43671 | 867 | 855 | 811 | 934 | 20.8 | 18.9 | 19.9 | 20.1 |
| Burglary (Aggravated) | 2243 | 2517 | 1732 | 1219 | 46 | 53 | 37 | 26 | 44.3 | 38.6 | 44.0 | 45.7 |
| Burglary (Residential) | 46038 | 49429 | 47029 | 46670 | 948 | 1032 | 994 | 998 | 11.1 | 10.9 | 12.3 | 12.3 |
| Burglary (Other) | 28768 | 32074 | 28687 | 25930 | 593 | 669 | 606 | 554 | 15.2 | 14.6 | 14.2 | 15.0 |
| Deception | 29363 | 29850 | 37550 | 37530 | 605 | 623 | 794 | 802 | 81.4 | 82.3 | 84.8 | 84.4 |
| Handle Stolen Goods | 8736 | 9668 | 9547 | 7777 | 180 | 202 | 202 | 166 | 99.0 | 98.6 | 98.6 | 98.7 |
| Theft From Motor Vehicle | 64566 | 63930 | 61495 | 56852 | 1330 | 1334 | 1300 | 1215 | 8.7 | 8.3 | 9.4 | 9.1 |
| Theft (Shopsteal) | 16089 | 17313 | 16078 | 15700 | 331 | 361 | 340 | 336 | 88.5 | 88.8 | 88.2 | 88.1 |
| Theft Of Motor Vehicle | 37677 | 42276 | 36894 | 32097 | 776 | 882 | 780 | 686 | 15.4 | 14.3 | 13.2 | 14.4 |
| Theft Of Bicycle | 7786 | 8432 | 9521 | 9287 | 160 | 176 | 201 | 199 | 7.1 | 7.6 | 8.7 | 9.1 |
| Theft (Other) | 68571 | 72925 | 68722 | 68686 | 1413 | 1522 | 1453 | 1468 | 23.7 | 22.4 | 25.2 | 25.3 |
| <i>Sub-Total</i> | <i>355929</i> | <i>372751</i> | <i>358660</i> | <i>348720</i> | <i>7332</i> | <i>7780</i> | <i>7581</i> | <i>7454</i> | <i>26.6</i> | <i>26.0</i> | <i>28.7</i> | <i>28.9</i> |
| Drugs | | | | | | | | | | | | |
| Drug (Cult., Manuf., Traff.) | 4359 | 5181 | 5554 | 6645 | 90 | 108 | 117 | 142 | 98.7 | 99.4 | 99.3 | 99.1 |
| Drug (Possess, Use) | 8555 | 9077 | 10556 | 11855 | 176 | 189 | 223 | 253 | 98.9 | 99.0 | 98.9 | 99.0 |
| <i>Sub-Total</i> | <i>12914</i> | <i>14258</i> | <i>16110</i> | <i>18500</i> | <i>266</i> | <i>298</i> | <i>341</i> | <i>395</i> | <i>98.8</i> | <i>99.2</i> | <i>99.1</i> | <i>99.0</i> |
| Other Crime | | | | | | | | | | | | |
| Going Equipped To Steal | 904 | 929 | 1039 | 1007 | 19 | 19 | 22 | 22 | 98.3 | 97.8 | 98.8 | 98.9 |
| Justice Procedures | 12442 | 11917 | 11654 | 11847 | 256 | 249 | 246 | 253 | 93.9 | 94.4 | 93.8 | 94.8 |
| Regulated Public Order | 1893 | 1728 | 2002 | 2146 | 39 | 36 | 42 | 46 | 98.2 | 99.0 | 99.0 | 98.4 |
| Weapons / Explosives | 6092 | 5004 | 4553 | 4899 | 126 | 104 | 96 | 105 | 98.8 | 98.0 | 98.3 | 98.3 |
| Harassment | 2323 | 1949 | 2160 | 3504 | 48 | 41 | 46 | 75 | 78.1 | 67.4 | 64.8 | 75.6 |
| Behaviour In Public | 4088 | 3804 | 3751 | 4564 | 84 | 79 | 79 | 98 | 95.3 | 95.8 | 95.5 | 95.9 |
| Other | 7620 | 6678 | 7042 | 7439 | 157 | 139 | 149 | 159 | 82.4 | 79.5 | 83.1 | 78.3 |
| <i>Sub-Total</i> | <i>35362</i> | <i>32009</i> | <i>32201</i> | <i>35406</i> | <i>728</i> | <i>668</i> | <i>681</i> | <i>757</i> | <i>91.7</i> | <i>90.7</i> | <i>90.8</i> | <i>90.4</i> |
| TOTAL | 440835 | 453512 | 438493 | 436814 | 9082 | 9465 | 9269 | 9337 | 37.9 | 36.3 | 39.1 | 40.4 |

* Defined as being the number of offences recorded during the reporting period, which were cleared within the same period.



| | | |
|--------------|--|----|
| Table 3.1 | Victims By Offence Category, Age Category And Sex, 2001/02 | 22 |
| | Victims By Offence Category And Age Group 2001/02 | |
| Table 3.2.1 | - Persons | 24 |
| Table 3.2.2 | - Males | 25 |
| Table 3.2.3 | - Females | 26 |
| | Victims - Age Distribution, 2001/02 | |
| Figure 3.1.1 | - Crime Against The Person | 27 |
| Figure 3.1.2 | - Crime Against Property | 29 |
| | Victims By Racial Appearance And Age Group, 2001/02 | |
| Table 3.3.1 | - Persons | 32 |
| Table 3.3.2 | - Males | 33 |
| Table 3.3.3 | - Females | 33 |
| Table 3.4 | Victims And Frequency Of Victimization By Age Group And Sex, 2001/02 | 34 |

VICTIMS BY OFFENCE CATEGORY, AGE CATEGORY AND SEX, 2001/02

Table 3.1

| | Persons | | | | | | | | | | | | | | | | | |
|---------------------------------|-------------|--------------|-------------|--------------|--------------|--------------|--------------------|-------------|--------------|-------------|---------------|-------------|--------------------|-------------|-------------|--------------|--------------|-------------|
| | Juveniles | | | | | | Adults <60 (years) | | | | | | Adults 60+ (years) | | | | | |
| | Male | | Female | | Total* | | Male | | Female | | Total* | | Male | | Female | | Total* | |
| No. | % Change | No. | % Change | No. | % Change | No. | % Change | No. | % Change | No. | % Change | No. | % Change | No. | % Change | No. | % Change | |
| Crime Against The Person | | | | | | | | | | | | | | | | | | |
| Homicide | 9 | -18.2 | 9 | 80.0 | 19 | 18.8 | 110 | -0.9 | 46 | 15.0 | 161 | 5.9 | 13 | 30.0 | 14 | 7.7 | 27 | 17.4 |
| Rape | 61 | 29.8 | 240 | -4.8 | 301 | 0.7 | 75 | 50.0 | 660 | 12.2 | 739 | 15.1 | 1 | N/A | 13 | -7.1 | 14 | -6.7 |
| Sex (non-Rape) | 581 | 3.9 | 1846 | -16.4 | 2445 | -12.3 | 83 | -10.8 | 712 | -8.0 | 799 | -8.7 | 0 | N/A | 23 | -30.3 | 23 | -30.3 |
| Robbery | 534 | 51.7 | 73 | -7.6 | 613 | 36.2 | 1635 | -4.9 | 716 | -22.1 | 2384 | -11.2 | 59 | 0.0 | 69 | -54.3 | 131 | -38.5 |
| Assault | 1518 | 4.9 | 1004 | 3.0 | 2544 | 4.1 | 11663 | 14.0 | 6297 | 18.0 | 18127 | 15.5 | 319 | 10.8 | 188 | 31.5 | 517 | 18.0 |
| Abduction/Kidnap | 34 | -5.6 | 63 | -7.4 | 98 | -6.7 | 67 | -8.2 | 151 | 19.8 | 219 | 9.5 | 0 | 0.0 | 3 | 0.0 | 5 | -16.7 |
| <i>Sub-Total</i> | <i>2737</i> | <i>11.6</i> | <i>3235</i> | <i>-9.8</i> | <i>6020</i> | <i>-1.3</i> | <i>13633</i> | <i>11.1</i> | <i>8582</i> | <i>10.3</i> | <i>22429</i> | <i>10.8</i> | <i>392</i> | <i>8.6</i> | <i>310</i> | <i>-13.2</i> | <i>717</i> | <i>-1.5</i> |
| Crime Against Property | | | | | | | | | | | | | | | | | | |
| Arson | 5 | 0.0 | 2 | N/A | 7 | 40.0 | 1229 | 8.9 | 733 | 26.4 | 1986 | 14.9 | 121 | -2.4 | 60 | 27.7 | 182 | 4.6 |
| Property Damage | 63 | -4.5 | 52 | 8.3 | 117 | 1.7 | 11078 | 2.6 | 9252 | 6.6 | 20572 | 4.0 | 2019 | 8.5 | 1248 | 6.0 | 3328 | 7.2 |
| Burglary (Aggravated) | 15 | -25.0 | 24 | 14.3 | 39 | -4.9 | 840 | -4.9 | 782 | -12.0 | 1635 | -8.8 | 136 | -15.5 | 167 | -10.7 | 308 | -14.0 |
| Burglary (Residential) | 126 | -12.5 | 78 | -9.3 | 205 | -11.3 | 19853 | -7.3 | 14759 | -4.5 | 35160 | -6.5 | 3457 | -9.5 | 2338 | -9.4 | 5910 | -10.1 |
| Burglary (Other) | 10 | 0.0 | 13 | 30.0 | 23 | 15.0 | 1812 | -21.3 | 809 | -30.1 | 2656 | -24.6 | 323 | 2.5 | 58 | -42.6 | 387 | -8.5 |
| Deception | 17 | 88.9 | 10 | 11.1 | 29 | 45.0 | 1630 | 13.2 | 924 | -2.6 | 2627 | 7.8 | 176 | 10.7 | 160 | 28.0 | 340 | 16.4 |
| Handle Stolen Goods | n.a. | n.a. | n.a. | n.a. | n.a. | n.a. | n.a. | n.a. | n.a. | n.a. | n.a. | n.a. | n.a. | n.a. | n.a. | n.a. | n.a. | n.a. |
| Theft From Motor Vehicle | 38 | -20.8 | 29 | 3.6 | 67 | -17.3 | 34029 | 1.6 | 19072 | 0.3 | 53923 | 1.0 | 2307 | 12.9 | 838 | -0.1 | 3210 | 8.6 |
| Theft (Shopsteal) | 1 | -66.7 | 2 | N/A | 3 | -40.0 | 78 | -4.9 | 66 | 26.9 | 147 | 8.1 | 13 | 62.5 | 3 | -40.0 | 16 | 23.1 |
| Theft Of Motor Vehicle | 41 | -8.9 | 13 | 30.0 | 55 | -6.8 | 20705 | -11.5 | 10436 | -9.5 | 31387 | -11.0 | 1848 | -2.5 | 650 | -5.5 | 2531 | -3.7 |
| Theft Of Bicycle | 1411 | -13.9 | 131 | -13.8 | 1568 | -13.7 | 3357 | -6.1 | 1971 | -2.1 | 5413 | -4.8 | 134 | 19.6 | 38 | 2.7 | 176 | 15.8 |
| Theft (Other) | 914 | -24.0 | 1019 | -10.5 | 1962 | -17.9 | 14542 | -4.0 | 16637 | -9.7 | 31662 | -7.3 | 2124 | -1.9 | 2018 | -15.6 | 4227 | -9.6 |
| <i>Sub-Total</i> | <i>2641</i> | <i>-17.2</i> | <i>1373</i> | <i>-8.8</i> | <i>4075</i> | <i>-14.8</i> | <i>109153</i> | <i>-4.0</i> | <i>75441</i> | <i>-4.2</i> | <i>187168</i> | <i>-4.3</i> | <i>12658</i> | <i>0.0</i> | <i>7578</i> | <i>-7.3</i> | <i>20615</i> | <i>-3.4</i> |
| Drugs | | | | | | | | | | | | | | | | | | |
| Drug (Cult., Manuf., Traff.) | n.a. | n.a. | n.a. | n.a. | n.a. | n.a. | n.a. | n.a. | n.a. | n.a. | n.a. | n.a. | n.a. | n.a. | n.a. | n.a. | n.a. | n.a. |
| Drug (Possess, Use) | n.a. | n.a. | n.a. | n.a. | n.a. | n.a. | n.a. | n.a. | n.a. | n.a. | n.a. | n.a. | n.a. | n.a. | n.a. | n.a. | n.a. | n.a. |
| <i>Sub-Total</i> | <i>n.a.</i> | <i>n.a.</i> | <i>n.a.</i> | <i>n.a.</i> | <i>n.a.</i> | <i>n.a.</i> | <i>n.a.</i> | <i>n.a.</i> | <i>n.a.</i> | <i>n.a.</i> | <i>n.a.</i> | <i>n.a.</i> | <i>n.a.</i> | <i>n.a.</i> | <i>n.a.</i> | <i>n.a.</i> | <i>n.a.</i> | <i>n.a.</i> |
| Other Crime | | | | | | | | | | | | | | | | | | |
| Going Equipped To Steal | n.a. | n.a. | n.a. | n.a. | n.a. | n.a. | n.a. | n.a. | n.a. | n.a. | n.a. | n.a. | n.a. | n.a. | n.a. | n.a. | n.a. | n.a. |
| Justice Procedures | 1 | -66.7 | 9 | 80.0 | 10 | 25.0 | 129 | -26.7 | 272 | -28.0 | 402 | -27.4 | 1 | -90.9 | 1 | -88.9 | 2 | -90.0 |
| Regulated Public Order | 8 | 33.3 | 6 | 20.0 | 15 | 36.4 | 7 | 600.0 | 2 | -66.7 | 9 | 28.6 | 1 | N/A | 0 | 0.0 | 1 | -50.0 |
| Weapons / Explosives | 0 | 0.0 | 2 | N/A | 2 | -60.0 | 19 | -9.5 | 16 | 6.7 | 35 | -2.8 | 1 | -100.0 | 0 | N/A | 1 | -100.0 |
| Harassment | 20 | 17.6 | 76 | 15.2 | 98 | 18.1 | 217 | -4.4 | 698 | 4.2 | 922 | 2.2 | 15 | 66.7 | 18 | 80.0 | 33 | 73.7 |
| Behaviour In Public | 1 | -75.0 | 1 | -94.1 | 2 | -90.5 | 54 | 14.9 | 46 | -17.9 | 100 | -2.9 | 2 | -77.8 | 4 | 300.0 | 7 | -36.4 |
| Other | 56 | 16.7 | 33 | -32.7 | 93 | -6.1 | 542 | -6.7 | 534 | -8.1 | 1094 | -7.3 | 77 | 4.1 | 51 | -5.6 | 135 | 3.8 |
| <i>Sub-Total</i> | <i>86</i> | <i>4.9</i> | <i>127</i> | <i>-11.2</i> | <i>220</i> | <i>-3.1</i> | <i>968</i> | <i>-8.1</i> | <i>1568</i> | <i>-8.1</i> | <i>2562</i> | <i>-7.9</i> | <i>97</i> | <i>-6.7</i> | <i>74</i> | <i>-1.3</i> | <i>179</i> | <i>-1.6</i> |
| TOTAL | 5464 | -4.6 | 4735 | -9.6 | 10315 | -7.2 | 123754 | -2.6 | 85591 | -3.0 | 212159 | -2.9 | 13147 | 0.1 | 7962 | -7.5 | 21511 | -3.4 |

* Includes persons where sex is unspecified.

** Includes persons where date of birth is unspecified.

N/A Denotes that no calculation was possible due to nil victims in 2001/02 and/or 2000/01.

n.a. Denotes that data is not applicable due to victimless offence.

Note: Instances where no victim detail is available are included under the 'Unspecified' column. It is for this reason there are non-person victims for offence categories such as Rape and Abduction / Kidnap.

VICTIMS BY OFFENCE CATEGORY, AGE CATEGORY AND SEX, 2001/02

Table 3.1 (continued)

| Male | | Total Persons** | | Total* | | Business No. | Statute No. | Unspecified No. | Total Victims No. |
|---------------|-------------|-----------------|-------------|---------------|-------------|-----------------|----------------|--------------------|-------------------------|
| No. | % Change | No. | % Change | No. | % Change | | | | |
| 135 | 0.0 | 72 | 14.3 | 214 | 6.5 | 0 | 3 | 0 | 217 |
| 138 | 34.0 | 927 | 6.8 | 1070 | 9.5 | 0 | 0 | 1 | 1071 |
| 682 | 0.9 | 2662 | -13.9 | 3377 | -11.1 | 0 | 811 | 27 | 4215 |
| 2273 | 4.3 | 879 | -26.3 | 3214 | -7.6 | 455 | 5 | 30 | 3704 |
| 14370 | 12.4 | 7848 | 15.9 | 22681 | 13.6 | 0 | 760 | 517 | 23958 |
| 107 | -7.0 | 226 | 12.4 | 339 | 5.0 | 0 | 1 | 1 | 341 |
| <i>17705</i> | <i>10.7</i> | <i>12614</i> | <i>3.5</i> | <i>30895</i> | <i>7.5</i> | <i>455</i> | <i>1580</i> | <i>576</i> | <i>33506</i> |
| 1446 | 7.4 | 841 | 25.9 | 2353 | 13.6 | 1257 | 49 | 286 | 3945 |
| 13735 | 3.4 | 10953 | 5.7 | 25337 | 3.8 | 15657 | 50 | 171 | 41215 |
| 1009 | -7.9 | 1009 | -12.3 | 2041 | -10.8 | 131 | 2 | 10 | 2184 |
| 24256 | -8.1 | 17830 | -5.6 | 43002 | -7.5 | 2505 | 7 | 187 | 45701 |
| 2311 | -17.9 | 933 | -30.9 | 3499 | -23.5 | 24690 | 6 | 110 | 28305 |
| 2021 | 10.4 | 1226 | 3.3 | 3505 | 8.0 | 9764 | 1242 | 368 | 14879 |
| n.a. | n.a. | n.a. | n.a. | n.a. | n.a. | 208 | 6068 | 66 | 6342 |
| 37303 | 1.6 | 20477 | -0.4 | 59052 | 0.7 | 4131 | 6 | 518 | 63707 |
| 106 | -15.9 | 74 | 15.6 | 215 | -6.1 | 14963 | 3 | 71 | 15252 |
| 23177 | -11.0 | 11437 | -9.3 | 35078 | -10.7 | 2255 | 7 | 190 | 37530 |
| 4992 | -8.0 | 2193 | -3.6 | 7325 | -6.8 | 105 | 0 | 73 | 7503 |
| 18338 | -5.6 | 20364 | -10.7 | 40109 | -8.0 | 21859 | 35 | 785 | 62788 |
| <i>128694</i> | <i>-4.3</i> | <i>87337</i> | <i>-5.0</i> | <i>221516</i> | <i>-4.8</i> | <i>97525</i> | <i>7475</i> | <i>2835</i> | <i>329351</i> |
| n.a. | n.a. | n.a. | n.a. | n.a. | n.a. | 0 | 3340 | 5 | 3345 |
| n.a. | n.a. | n.a. | n.a. | n.a. | n.a. | 0 | 7881 | 21 | 7902 |
| <i>n.a.</i> | <i>n.a.</i> | <i>n.a.</i> | <i>n.a.</i> | <i>n.a.</i> | <i>n.a.</i> | <i>0</i> | <i>11221</i> | <i>26</i> | <i>11247</i> |
| n.a. | n.a. | n.a. | n.a. | n.a. | n.a. | 9 | 735 | 9 | 753 |
| 153 | -28.2 | 297 | -27.2 | 465 | -25.6 | 28 | 9603 | 26 | 10122 |
| 16 | 100.0 | 11 | -8.3 | 28 | 40.0 | 10 | 1677 | 1 | 1716 |
| 21 | -19.2 | 18 | 12.5 | 39 | -11.4 | 9 | 5360 | 8 | 5416 |
| 278 | 2.2 | 860 | 8.6 | 1153 | 6.4 | 38 | 315 | 16 | 1522 |
| 61 | -14.1 | 53 | -32.9 | 118 | -25.3 | 65 | 3407 | 13 | 3603 |
| 740 | -4.9 | 664 | -11.0 | 1459 | -7.7 | 643 | 3909 | 83 | 6094 |
| <i>1269</i> | <i>-7.2</i> | <i>1903</i> | <i>-7.3</i> | <i>3262</i> | <i>-7.1</i> | <i>802</i> | <i>25006</i> | <i>156</i> | <i>29226</i> |
| <i>147668</i> | <i>-2.7</i> | <i>101854</i> | <i>-4.1</i> | <i>255673</i> | <i>-3.5</i> | <i>98782</i> | <i>45282</i> | <i>3593</i> | <i>403330</i> |

VICTIMS BY OFFENCE CATEGORY AND AGE GROUP, 2001/02

Table 3.2.1: Persons

| | Total Persons | Age Group (years) | | | | | | | | | | | | | | | | Total Under 17 | |
|---------------------------------|------------------|-------------------|-------------|--------------|--------------|--------------|--------------|--------------|--------------|--------------|--------------|--------------|-------------|-------------|-------------|-------------|-------------|----------------------|------------------|
| | | <10 | 10-14 | 15-19 | 20-24 | 25-29 | 30-34 | 35-39 | 40-44 | 45-49 | 50-54 | 55-59 | 60-64 | 65-69 | 70-74 | 75-79 | 80+ | | Un- specified |
| Crime Against The Person | | | | | | | | | | | | | | | | | | | |
| Homicide | 214 | 10 | 1 | 28 | 27 | 25 | 20 | 19 | 17 | 12 | 9 | 12 | 7 | 8 | 6 | 1 | 5 | 7 | 19 |
| Rape | 1070 | 36 | 126 | 342 | 156 | 145 | 94 | 63 | 51 | 15 | 8 | 4 | 3 | 1 | 2 | 2 | 6 | 16 | 301 |
| Sex (non-Rape) | 3377 | 864 | 1163 | 664 | 178 | 115 | 89 | 69 | 34 | 32 | 20 | 16 | 5 | 5 | 6 | 5 | 2 | 110 | 2445 |
| Robbery | 3214 | 2 | 198 | 958 | 600 | 341 | 239 | 180 | 159 | 126 | 117 | 77 | 45 | 33 | 21 | 13 | 19 | 86 | 613 |
| Assault | 22681 | 444 | 979 | 3190 | 3368 | 3289 | 2955 | 2295 | 1688 | 1190 | 830 | 443 | 235 | 122 | 83 | 44 | 33 | 1493 | 2544 |
| Abduction/Kidnap | 339 | 24 | 44 | 70 | 50 | 45 | 29 | 15 | 20 | 12 | 6 | 2 | 3 | 0 | 0 | 2 | 0 | 17 | 98 |
| <i>Sub-Total</i> | <i>30895</i> | <i>1380</i> | <i>2511</i> | <i>5252</i> | <i>4379</i> | <i>3960</i> | <i>3426</i> | <i>2641</i> | <i>1969</i> | <i>1387</i> | <i>990</i> | <i>554</i> | <i>298</i> | <i>169</i> | <i>118</i> | <i>67</i> | <i>65</i> | <i>1729</i> | <i>6020</i> |
| Crime Against Property | | | | | | | | | | | | | | | | | | | |
| Arson | 2353 | 0 | 2 | 105 | 305 | 246 | 301 | 263 | 247 | 211 | 180 | 133 | 72 | 38 | 35 | 15 | 22 | 178 | 7 |
| Property Damage | 25337 | 2 | 39 | 1082 | 2476 | 2603 | 2944 | 2874 | 2748 | 2477 | 2006 | 1438 | 1026 | 753 | 670 | 476 | 403 | 1320 | 117 |
| Burglary (Aggravated) | 2041 | 3 | 18 | 127 | 267 | 209 | 231 | 218 | 229 | 154 | 143 | 75 | 66 | 36 | 48 | 50 | 108 | 59 | 39 |
| Burglary (Residential) | 43002 | 13 | 47 | 1022 | 3209 | 4774 | 5509 | 5204 | 5042 | 4267 | 3588 | 2690 | 1818 | 1326 | 1176 | 775 | 815 | 1727 | 205 |
| Burglary (Other) | 3499 | 0 | 5 | 115 | 170 | 226 | 289 | 372 | 410 | 427 | 389 | 276 | 175 | 88 | 68 | 34 | 22 | 433 | 23 |
| Deception | 3505 | 2 | 5 | 103 | 341 | 353 | 342 | 404 | 347 | 269 | 297 | 193 | 113 | 84 | 49 | 23 | 71 | 509 | 29 |
| Handle Stolen Goods | n.a. | n.a. | n.a. | n.a. | n.a. | n.a. | n.a. | n.a. | n.a. | n.a. | n.a. | n.a. | n.a. | n.a. | n.a. | n.a. | n.a. | n.a. | n.a. |
| Theft From Motor Vehicle | 59052 | 2 | 13 | 4363 | 10665 | 8524 | 7389 | 6304 | 5681 | 4758 | 3827 | 2464 | 1407 | 859 | 486 | 282 | 176 | 1852 | 67 |
| Theft (Shopsteal) | 215 | 0 | 2 | 8 | 12 | 16 | 12 | 18 | 29 | 22 | 18 | 13 | 11 | 4 | 1 | 0 | 0 | 49 | 3 |
| Theft Of Motor Vehicle | 35078 | 6 | 16 | 1859 | 5739 | 5018 | 4602 | 3866 | 3366 | 2947 | 2408 | 1615 | 1056 | 627 | 430 | 227 | 191 | 1105 | 55 |
| Theft Of Bicycle | 7325 | 104 | 885 | 1114 | 677 | 826 | 859 | 809 | 781 | 515 | 255 | 156 | 76 | 41 | 33 | 18 | 8 | 168 | 1568 |
| Theft (Other) | 40109 | 32 | 683 | 4448 | 5417 | 4278 | 3862 | 3580 | 3563 | 3110 | 2712 | 1939 | 1309 | 965 | 761 | 554 | 638 | 2258 | 1962 |
| <i>Sub-Total</i> | <i>221516</i> | <i>164</i> | <i>1715</i> | <i>14346</i> | <i>29278</i> | <i>27073</i> | <i>26340</i> | <i>23912</i> | <i>22443</i> | <i>19157</i> | <i>15823</i> | <i>10992</i> | <i>7129</i> | <i>4821</i> | <i>3757</i> | <i>2454</i> | <i>2454</i> | <i>9658</i> | <i>4075</i> |
| Drugs | | | | | | | | | | | | | | | | | | | |
| Drug (Cult., Manuf., Traff.) | n.a. | n.a. | n.a. | n.a. | n.a. | n.a. | n.a. | n.a. | n.a. | n.a. | n.a. | n.a. | n.a. | n.a. | n.a. | n.a. | n.a. | n.a. | n.a. |
| Drug (Possess, Use) | n.a. | n.a. | n.a. | n.a. | n.a. | n.a. | n.a. | n.a. | n.a. | n.a. | n.a. | n.a. | n.a. | n.a. | n.a. | n.a. | n.a. | n.a. | n.a. |
| <i>Sub-Total</i> | <i>n.a.</i> | <i>n.a.</i> | <i>n.a.</i> | <i>n.a.</i> | <i>n.a.</i> | <i>n.a.</i> | <i>n.a.</i> | <i>n.a.</i> | <i>n.a.</i> | <i>n.a.</i> | <i>n.a.</i> | <i>n.a.</i> | <i>n.a.</i> | <i>n.a.</i> | <i>n.a.</i> | <i>n.a.</i> | <i>n.a.</i> | <i>n.a.</i> | <i>n.a.</i> |
| Other Crime | | | | | | | | | | | | | | | | | | | |
| Going Equipped To Steal | n.a. | n.a. | n.a. | n.a. | n.a. | n.a. | n.a. | n.a. | n.a. | n.a. | n.a. | n.a. | n.a. | n.a. | n.a. | n.a. | n.a. | n.a. | n.a. |
| Justice Procedures | 465 | 0 | 4 | 16 | 55 | 63 | 85 | 69 | 46 | 34 | 26 | 14 | 2 | 0 | 0 | 0 | 0 | 51 | 10 |
| Regulated Public Order | 28 | 4 | 6 | 6 | 2 | 1 | 3 | 0 | 0 | 2 | 0 | 0 | 1 | 0 | 0 | 0 | 0 | 3 | 15 |
| Weapons / Explosives | 39 | 0 | 0 | 5 | 5 | 8 | 3 | 4 | 4 | 2 | 3 | 3 | 0 | 1 | 0 | 0 | 0 | 1 | 2 |
| Harassment | 1153 | 16 | 39 | 141 | 139 | 139 | 147 | 133 | 118 | 68 | 44 | 36 | 13 | 8 | 7 | 3 | 2 | 100 | 98 |
| Behaviour In Public | 118 | 0 | 0 | 12 | 16 | 15 | 13 | 11 | 15 | 6 | 10 | 4 | 5 | 1 | 0 | 1 | 0 | 9 | 2 |
| Other | 1459 | 43 | 22 | 88 | 133 | 142 | 154 | 138 | 140 | 110 | 100 | 117 | 46 | 29 | 26 | 17 | 17 | 137 | 93 |
| <i>Sub-Total</i> | <i>3262</i> | <i>63</i> | <i>71</i> | <i>268</i> | <i>350</i> | <i>368</i> | <i>405</i> | <i>355</i> | <i>323</i> | <i>222</i> | <i>183</i> | <i>174</i> | <i>67</i> | <i>39</i> | <i>33</i> | <i>21</i> | <i>19</i> | <i>301</i> | <i>220</i> |
| TOTAL | 255673 | 1607 | 4297 | 19866 | 34007 | 31401 | 30171 | 26908 | 24735 | 20766 | 16996 | 11720 | 7494 | 5029 | 3908 | 2542 | 2538 | 11688 | 10315 |

Note: Includes persons where sex is unspecified.

n.a. Denotes that data is not applicable due to victimless offence.

VICTIMS BY OFFENCE CATEGORY AND AGE GROUP, 2001/02

Table 3.2.2: Males

| | Total Males | Age Group (years) | | | | | | | | | | | | | | | | Total Under 17 | |
|---------------------------------|---------------|-------------------|-------------|--------------|--------------|--------------|--------------|--------------|--------------|--------------|--------------|-------------|-------------|-------------|-------------|-------------|-------------|----------------|--------------|
| | | <10 | 10-14 | 15-19 | 20-24 | 25-29 | 30-34 | 35-39 | 40-44 | 45-49 | 50-54 | 55-59 | 60-64 | 65-69 | 70-74 | 75-79 | 80+ | | Un-specified |
| Crime Against The Person | | | | | | | | | | | | | | | | | | | |
| Homicide | 135 | 3 | 1 | 20 | 20 | 16 | 14 | 14 | 11 | 8 | 7 | 5 | 4 | 4 | 3 | 1 | 1 | 3 | 9 |
| Rape | 138 | 15 | 27 | 37 | 24 | 18 | 9 | 4 | 2 | 0 | 0 | 0 | 1 | 0 | 0 | 0 | 0 | 1 | 61 |
| Sex (non-Rape) | 682 | 244 | 255 | 117 | 17 | 7 | 11 | 5 | 1 | 3 | 2 | 2 | 0 | 0 | 0 | 0 | 0 | 18 | 581 |
| Robbery | 2273 | 1 | 177 | 785 | 446 | 233 | 150 | 110 | 82 | 70 | 68 | 47 | 18 | 17 | 9 | 6 | 9 | 45 | 534 |
| Assault | 14370 | 249 | 570 | 2027 | 2129 | 2116 | 1926 | 1448 | 1073 | 775 | 548 | 320 | 154 | 79 | 49 | 23 | 14 | 870 | 1518 |
| Abduction/Kidnap | 107 | 12 | 11 | 27 | 19 | 7 | 8 | 2 | 6 | 5 | 3 | 1 | 0 | 0 | 0 | 0 | 0 | 6 | 34 |
| <i>Sub-Total</i> | <i>17705</i> | <i>524</i> | <i>1041</i> | <i>3013</i> | <i>2655</i> | <i>2397</i> | <i>2118</i> | <i>1583</i> | <i>1175</i> | <i>861</i> | <i>628</i> | <i>375</i> | <i>177</i> | <i>100</i> | <i>61</i> | <i>30</i> | <i>24</i> | <i>943</i> | <i>2737</i> |
| Crime Against Property | | | | | | | | | | | | | | | | | | | |
| Arson | 1446 | 0 | 2 | 78 | 200 | 156 | 166 | 153 | 139 | 127 | 118 | 95 | 51 | 29 | 22 | 5 | 14 | 91 | 5 |
| Property Damage | 13735 | 2 | 27 | 592 | 1196 | 1305 | 1467 | 1485 | 1468 | 1431 | 1220 | 948 | 652 | 483 | 435 | 268 | 181 | 575 | 63 |
| Burglary (Aggravated) | 1009 | 1 | 7 | 67 | 132 | 103 | 120 | 124 | 120 | 71 | 69 | 41 | 30 | 20 | 23 | 23 | 40 | 18 | 15 |
| Burglary (Residential) | 24256 | 8 | 33 | 507 | 1600 | 2594 | 3129 | 2909 | 2824 | 2511 | 2223 | 1641 | 1173 | 838 | 681 | 411 | 354 | 820 | 126 |
| Burglary (Other) | 2311 | 0 | 2 | 53 | 75 | 137 | 189 | 269 | 290 | 304 | 286 | 217 | 151 | 75 | 58 | 26 | 13 | 166 | 10 |
| Deception | 2021 | 1 | 4 | 47 | 174 | 230 | 222 | 261 | 213 | 170 | 199 | 126 | 67 | 53 | 30 | 7 | 19 | 198 | 17 |
| Handle Stolen Goods | n.a. | n.a. | n.a. | n.a. | n.a. | n.a. | n.a. | n.a. | n.a. | n.a. | n.a. | n.a. | n.a. | n.a. | n.a. | n.a. | n.a. | n.a. | n.a. |
| Theft From Motor Vehicle | 37303 | 1 | 13 | 2495 | 6176 | 5274 | 4791 | 4171 | 3739 | 3118 | 2588 | 1701 | 1024 | 635 | 334 | 199 | 115 | 929 | 38 |
| Theft (Shopsteal) | 106 | 0 | 1 | 1 | 4 | 8 | 8 | 9 | 16 | 14 | 8 | 10 | 10 | 3 | 0 | 0 | 0 | 14 | 1 |
| Theft Of Motor Vehicle | 23177 | 4 | 12 | 1240 | 3723 | 3298 | 3036 | 2553 | 2150 | 1968 | 1611 | 1151 | 788 | 467 | 320 | 152 | 121 | 583 | 41 |
| Theft Of Bicycle | 4992 | 91 | 789 | 984 | 466 | 501 | 470 | 444 | 424 | 320 | 172 | 107 | 64 | 30 | 21 | 12 | 7 | 90 | 1411 |
| Theft (Other) | 18338 | 21 | 369 | 1746 | 2259 | 1937 | 1790 | 1725 | 1698 | 1478 | 1393 | 1040 | 754 | 514 | 371 | 231 | 254 | 758 | 914 |
| <i>Sub-Total</i> | <i>128694</i> | <i>129</i> | <i>1259</i> | <i>7810</i> | <i>16005</i> | <i>15543</i> | <i>15388</i> | <i>14103</i> | <i>13081</i> | <i>11512</i> | <i>9887</i> | <i>7077</i> | <i>4764</i> | <i>3147</i> | <i>2295</i> | <i>1334</i> | <i>1118</i> | <i>4242</i> | <i>2641</i> |
| Drugs | | | | | | | | | | | | | | | | | | | |
| Drug (Cult., Manuf., Traff.) | n.a. | n.a. | n.a. | n.a. | n.a. | n.a. | n.a. | n.a. | n.a. | n.a. | n.a. | n.a. | n.a. | n.a. | n.a. | n.a. | n.a. | n.a. | n.a. |
| Drug (Possess, Use) | n.a. | n.a. | n.a. | n.a. | n.a. | n.a. | n.a. | n.a. | n.a. | n.a. | n.a. | n.a. | n.a. | n.a. | n.a. | n.a. | n.a. | n.a. | n.a. |
| <i>Sub-Total</i> | <i>n.a.</i> | <i>n.a.</i> | <i>n.a.</i> | <i>n.a.</i> | <i>n.a.</i> | <i>n.a.</i> | <i>n.a.</i> | <i>n.a.</i> | <i>n.a.</i> | <i>n.a.</i> | <i>n.a.</i> | <i>n.a.</i> | <i>n.a.</i> | <i>n.a.</i> | <i>n.a.</i> | <i>n.a.</i> | <i>n.a.</i> | <i>n.a.</i> | <i>n.a.</i> |
| Other Crime | | | | | | | | | | | | | | | | | | | |
| Going Equipped To Steal | n.a. | n.a. | n.a. | n.a. | n.a. | n.a. | n.a. | n.a. | n.a. | n.a. | n.a. | n.a. | n.a. | n.a. | n.a. | n.a. | n.a. | n.a. | n.a. |
| Justice Procedures | 153 | 0 | 1 | 2 | 12 | 22 | 34 | 27 | 11 | 9 | 9 | 3 | 1 | 0 | 0 | 0 | 0 | 22 | 1 |
| Regulated Public Order | 16 | 2 | 4 | 3 | 2 | 1 | 1 | 0 | 0 | 2 | 0 | 0 | 1 | 0 | 0 | 0 | 0 | 0 | 8 |
| Weapons / Explosives | 21 | 0 | 0 | 1 | 2 | 2 | 2 | 2 | 3 | 1 | 3 | 3 | 0 | 1 | 0 | 0 | 0 | 1 | 0 |
| Harassment | 278 | 9 | 5 | 19 | 26 | 20 | 40 | 31 | 35 | 13 | 15 | 24 | 6 | 3 | 4 | 1 | 1 | 26 | 20 |
| Behaviour In Public | 61 | 0 | 0 | 5 | 6 | 7 | 8 | 8 | 11 | 3 | 6 | 1 | 2 | 0 | 0 | 0 | 0 | 4 | 1 |
| Other | 740 | 30 | 13 | 36 | 59 | 65 | 73 | 73 | 64 | 73 | 59 | 53 | 28 | 17 | 18 | 8 | 6 | 65 | 56 |
| <i>Sub-Total</i> | <i>1269</i> | <i>41</i> | <i>23</i> | <i>66</i> | <i>107</i> | <i>117</i> | <i>158</i> | <i>141</i> | <i>124</i> | <i>101</i> | <i>92</i> | <i>84</i> | <i>38</i> | <i>21</i> | <i>22</i> | <i>9</i> | <i>7</i> | <i>118</i> | <i>86</i> |
| TOTAL | 147668 | 694 | 2323 | 10889 | 18767 | 18057 | 17664 | 15827 | 14380 | 12474 | 10607 | 7536 | 4979 | 3268 | 2378 | 1373 | 1149 | 5303 | 5464 |

n.a. Denotes that data is not applicable due to victimless offence.

VICTIMS BY OFFENCE CATEGORY AND AGE GROUP, 2001/02

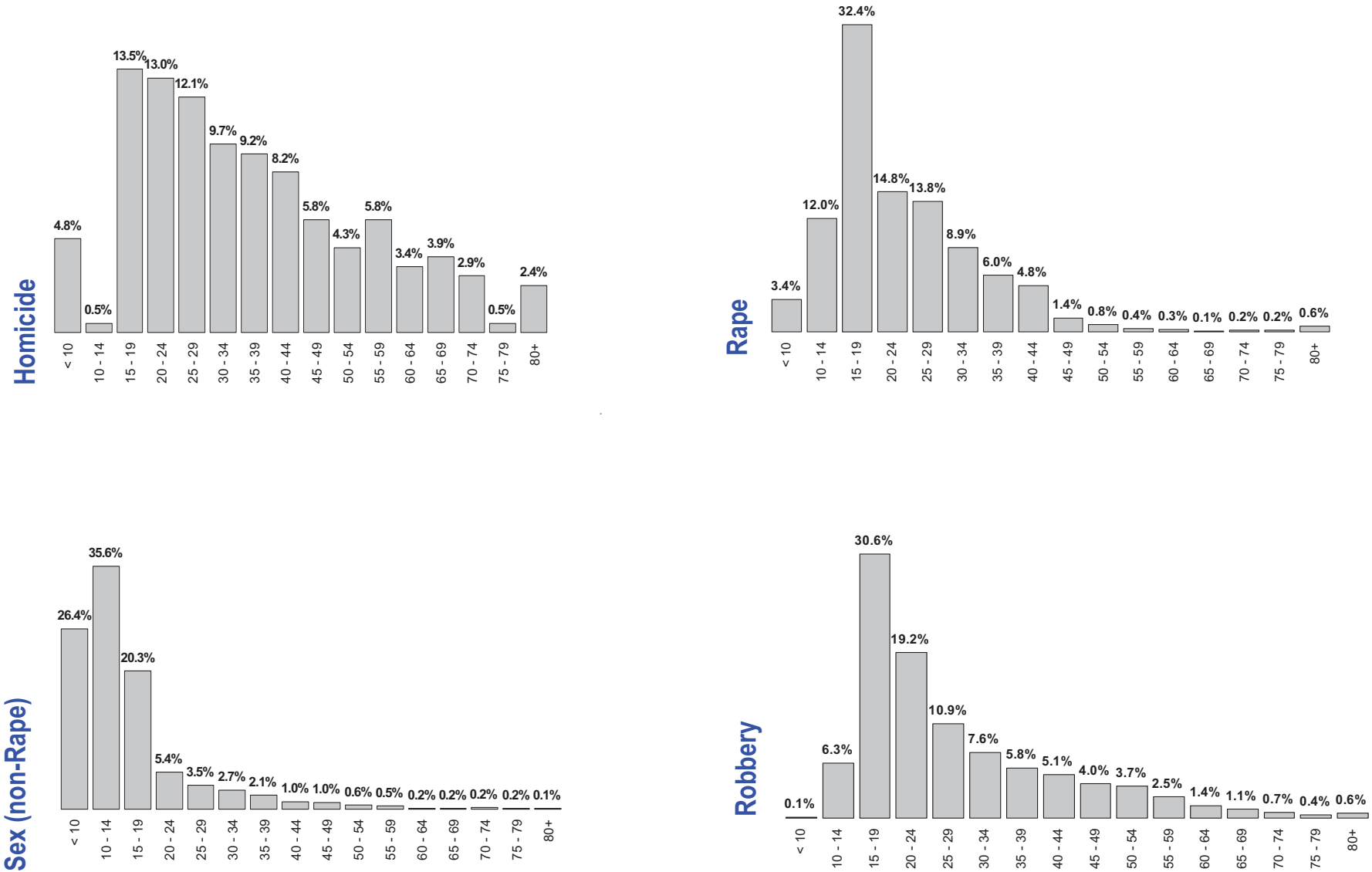
Table 3.2.3: Females

| | Total Females | Age Group (years) | | | | | | | | | | | | | | | | Total Under 17 | |
|---------------------------------|------------------|-------------------|-------------|-------------|--------------|--------------|--------------|--------------|-------------|-------------|-------------|-------------|-------------|-------------|-------------|-------------|-------------------------|----------------------|-------------|
| | | <10 | 10-14 | 15-19 | 20-24 | 25-29 | 30-34 | 35-39 | 40-44 | 45-49 | 50-54 | 55-59 | 60-64 | 65-69 | 70-74 | 75-79 | 80+ Un- specified | | |
| Crime Against The Person | | | | | | | | | | | | | | | | | | | |
| Homicide | 72 | 6 | 0 | 8 | 6 | 6 | 6 | 5 | 6 | 4 | 2 | 6 | 3 | 4 | 3 | 0 | 4 | 3 | 9 |
| Rape | 927 | 21 | 99 | 302 | 132 | 126 | 85 | 59 | 49 | 15 | 8 | 4 | 2 | 1 | 2 | 2 | 6 | 14 | 240 |
| Sex (non-Rape) | 2662 | 611 | 903 | 542 | 161 | 108 | 78 | 64 | 32 | 29 | 18 | 12 | 5 | 5 | 6 | 5 | 2 | 81 | 1846 |
| Robbery | 879 | 1 | 19 | 155 | 150 | 107 | 85 | 70 | 74 | 53 | 48 | 27 | 14 | 12 | 6 | 10 | 21 | 73 | |
| Assault | 7848 | 191 | 400 | 1133 | 1213 | 1158 | 1008 | 822 | 591 | 402 | 270 | 113 | 78 | 40 | 33 | 20 | 17 | 359 | 1004 |
| Abduction/Kidnap | 226 | 12 | 32 | 43 | 31 | 38 | 21 | 13 | 13 | 7 | 3 | 1 | 3 | 0 | 0 | 0 | 0 | 9 | 63 |
| <i>Sub-Total</i> | <i>12614</i> | <i>842</i> | <i>1453</i> | <i>2183</i> | <i>1693</i> | <i>1543</i> | <i>1283</i> | <i>1033</i> | <i>765</i> | <i>510</i> | <i>349</i> | <i>163</i> | <i>118</i> | <i>64</i> | <i>56</i> | <i>33</i> | <i>39</i> | <i>487</i> | <i>3235</i> |
| Crime Against Property | | | | | | | | | | | | | | | | | | | |
| Arson | 841 | 0 | 0 | 27 | 102 | 87 | 132 | 108 | 106 | 80 | 57 | 36 | 21 | 9 | 13 | 9 | 8 | 46 | 2 |
| Property Damage | 10953 | 0 | 11 | 483 | 1250 | 1269 | 1456 | 1362 | 1245 | 1006 | 755 | 467 | 356 | 254 | 226 | 197 | 215 | 401 | 52 |
| Burglary (Aggravated) | 1009 | 2 | 11 | 60 | 133 | 106 | 109 | 93 | 107 | 82 | 71 | 32 | 34 | 16 | 23 | 26 | 68 | 36 | 24 |
| Burglary (Residential) | 17830 | 5 | 14 | 500 | 1570 | 2124 | 2283 | 2216 | 2135 | 1692 | 1307 | 991 | 616 | 468 | 463 | 349 | 442 | 655 | 78 |
| Burglary (Other) | 933 | 0 | 3 | 62 | 93 | 86 | 97 | 99 | 114 | 116 | 98 | 54 | 23 | 10 | 9 | 8 | 8 | 53 | 13 |
| Deception | 1226 | 1 | 0 | 52 | 159 | 116 | 112 | 117 | 130 | 92 | 95 | 60 | 46 | 30 | 18 | 16 | 50 | 132 | 10 |
| Handle Stolen Goods | n.a. | n.a. | n.a. | n.a. | n.a. | n.a. | n.a. | n.a. | n.a. | n.a. | n.a. | n.a. | n.a. | n.a. | n.a. | n.a. | n.a. | n.a. | n.a. |
| Theft From Motor Vehicle | 20477 | 1 | 0 | 1796 | 4360 | 3140 | 2491 | 2026 | 1829 | 1559 | 1184 | 715 | 357 | 207 | 138 | 78 | 58 | 538 | 29 |
| Theft (Shopsteal) | 74 | 0 | 1 | 7 | 8 | 8 | 4 | 9 | 10 | 8 | 10 | 3 | 1 | 1 | 1 | 0 | 0 | 3 | 2 |
| Theft Of Motor Vehicle | 11437 | 2 | 3 | 605 | 1979 | 1689 | 1534 | 1277 | 1187 | 955 | 764 | 454 | 251 | 153 | 105 | 73 | 68 | 338 | 13 |
| Theft Of Bicycle | 2193 | 12 | 78 | 119 | 200 | 309 | 378 | 358 | 343 | 187 | 75 | 43 | 11 | 8 | 12 | 6 | 1 | 53 | 131 |
| Theft (Other) | 20364 | 11 | 306 | 2635 | 3070 | 2279 | 2022 | 1802 | 1806 | 1582 | 1277 | 866 | 534 | 434 | 373 | 315 | 362 | 690 | 1019 |
| <i>Sub-Total</i> | <i>87337</i> | <i>34</i> | <i>427</i> | <i>6346</i> | <i>12924</i> | <i>11213</i> | <i>10618</i> | <i>9467</i> | <i>9012</i> | <i>7359</i> | <i>5693</i> | <i>3721</i> | <i>2250</i> | <i>1590</i> | <i>1381</i> | <i>1077</i> | <i>1280</i> | <i>2945</i> | <i>1373</i> |
| Drugs | | | | | | | | | | | | | | | | | | | |
| Drug (Cult., Manuf., Traff.) | n.a. | n.a. | n.a. | n.a. | n.a. | n.a. | n.a. | n.a. | n.a. | n.a. | n.a. | n.a. | n.a. | n.a. | n.a. | n.a. | n.a. | n.a. | n.a. |
| Drug (Possess, Use) | n.a. | n.a. | n.a. | n.a. | n.a. | n.a. | n.a. | n.a. | n.a. | n.a. | n.a. | n.a. | n.a. | n.a. | n.a. | n.a. | n.a. | n.a. | n.a. |
| <i>Sub-Total</i> | <i>n.a.</i> | <i>n.a.</i> | <i>n.a.</i> | <i>n.a.</i> | <i>n.a.</i> | <i>n.a.</i> | <i>n.a.</i> | <i>n.a.</i> | <i>n.a.</i> | <i>n.a.</i> | <i>n.a.</i> | <i>n.a.</i> | <i>n.a.</i> | <i>n.a.</i> | <i>n.a.</i> | <i>n.a.</i> | <i>n.a.</i> | <i>n.a.</i> | <i>n.a.</i> |
| Other Crime | | | | | | | | | | | | | | | | | | | |
| Going Equipped To Steal | n.a. | n.a. | n.a. | n.a. | n.a. | n.a. | n.a. | n.a. | n.a. | n.a. | n.a. | n.a. | n.a. | n.a. | n.a. | n.a. | n.a. | n.a. | n.a. |
| Justice Procedures | 297 | 0 | 3 | 14 | 43 | 41 | 51 | 42 | 35 | 25 | 16 | 11 | 1 | 0 | 0 | 0 | 0 | 15 | 9 |
| Regulated Public Order | 11 | 2 | 1 | 3 | 0 | 0 | 2 | 0 | 0 | 0 | 0 | 0 | 0 | 0 | 0 | 0 | 0 | 3 | 6 |
| Weapons / Explosives | 18 | 0 | 0 | 4 | 3 | 6 | 1 | 2 | 1 | 1 | 0 | 0 | 0 | 0 | 0 | 0 | 0 | 0 | 2 |
| Harassment | 860 | 7 | 33 | 121 | 113 | 119 | 105 | 100 | 82 | 54 | 28 | 12 | 7 | 5 | 3 | 2 | 1 | 68 | 76 |
| Behaviour In Public | 53 | 0 | 0 | 7 | 10 | 8 | 5 | 3 | 4 | 3 | 4 | 3 | 2 | 1 | 0 | 1 | 0 | 2 | 1 |
| Other | 664 | 12 | 7 | 47 | 72 | 75 | 77 | 63 | 74 | 37 | 39 | 64 | 16 | 9 | 7 | 8 | 11 | 46 | 33 |
| <i>Sub-Total</i> | <i>1903</i> | <i>21</i> | <i>44</i> | <i>196</i> | <i>241</i> | <i>249</i> | <i>241</i> | <i>210</i> | <i>196</i> | <i>120</i> | <i>87</i> | <i>90</i> | <i>26</i> | <i>15</i> | <i>10</i> | <i>11</i> | <i>12</i> | <i>134</i> | <i>127</i> |
| TOTAL | 101854 | 897 | 1924 | 8725 | 14858 | 13005 | 12142 | 10710 | 9973 | 7989 | 6129 | 3974 | 2394 | 1669 | 1447 | 1121 | 1331 | 3566 | 4735 |

n.a. Denotes that data is not applicable due to victimless offence.

VICTIMS - AGE DISTRIBUTION, 2001/02

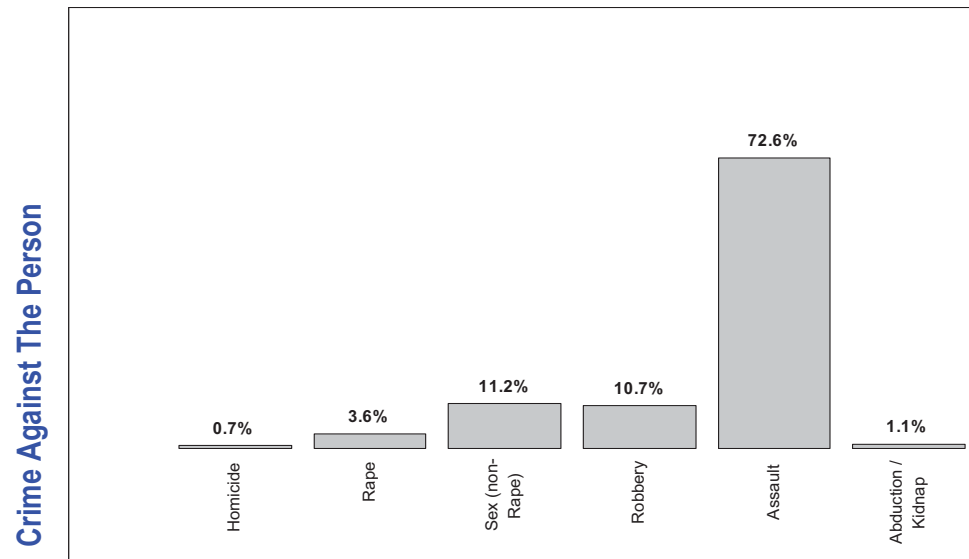
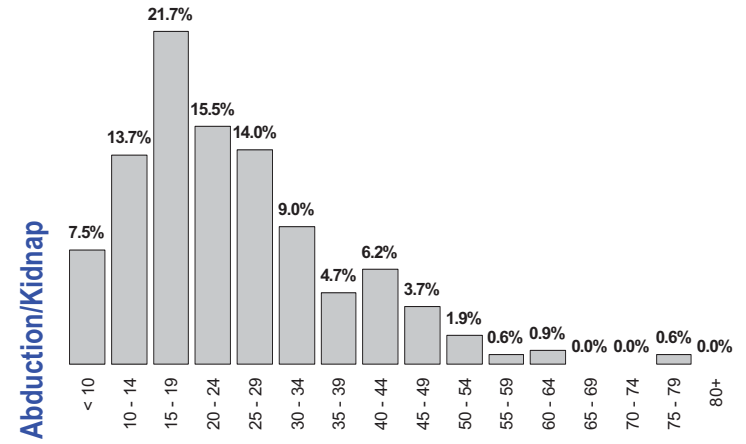
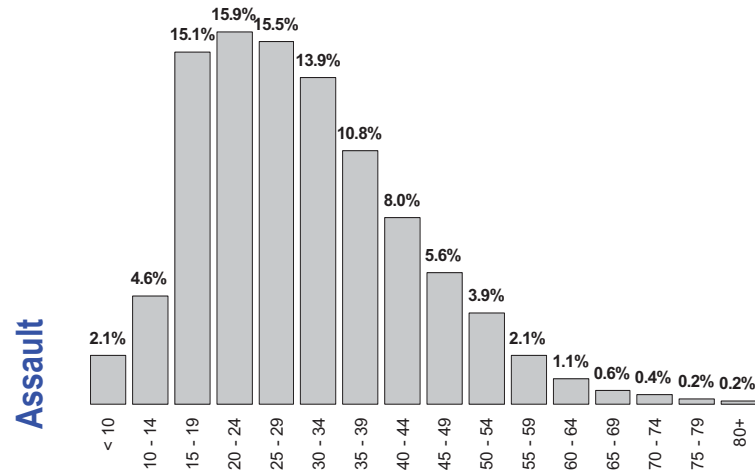
Figure 3.1.1: Crime Against The Person



Note: The above figures exclude persons with an unspecified date of birth. Due to rounding, percentages may not all add up to 100%.

VICTIMS - AGE DISTRIBUTION, 2001/02

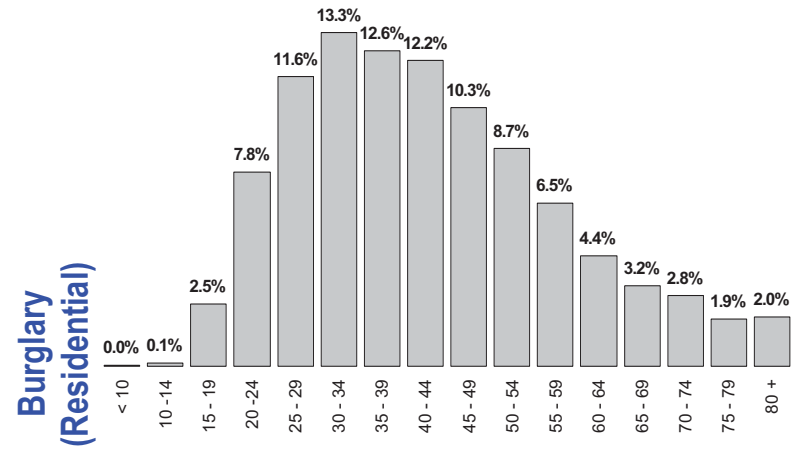
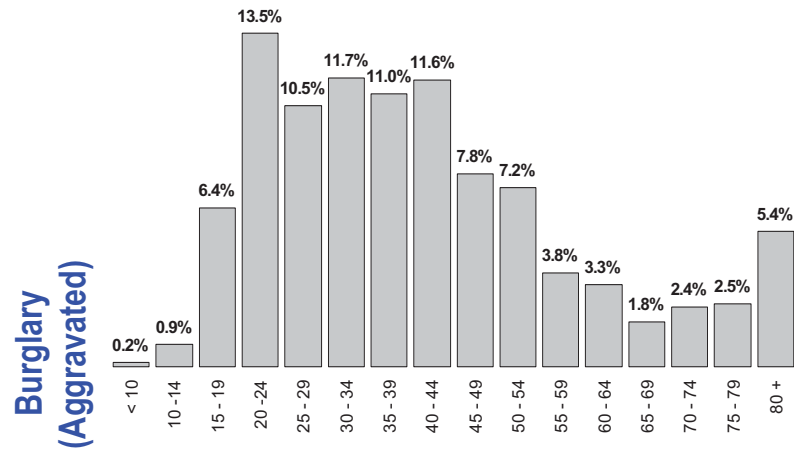
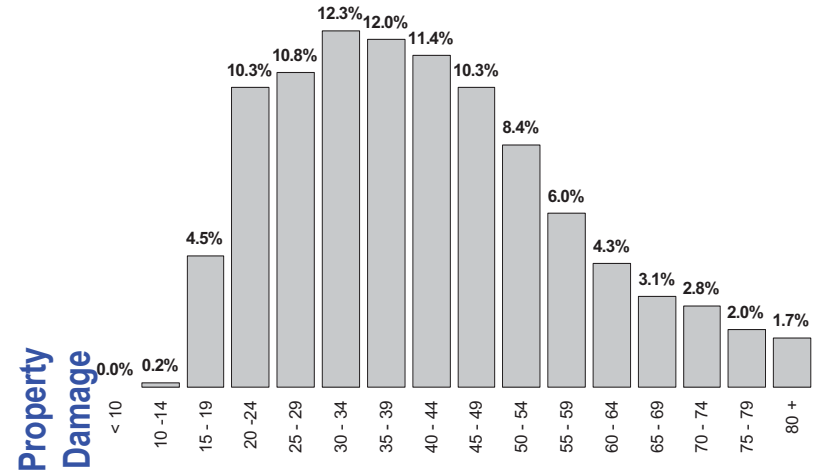
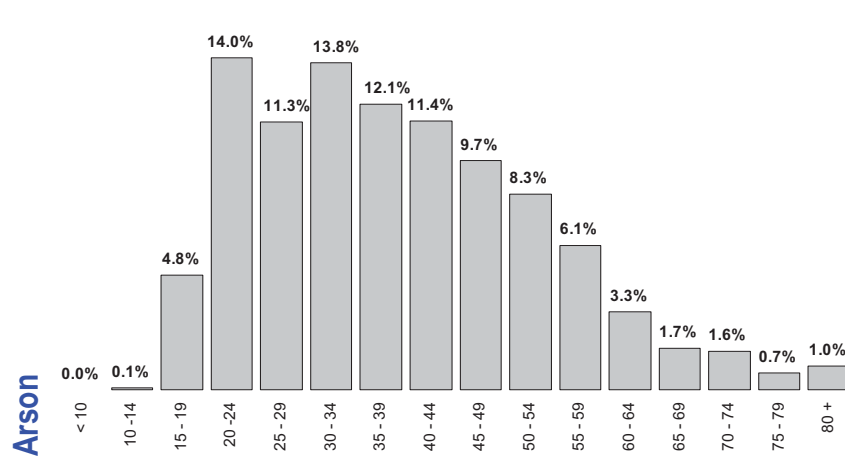
Figure 3.1.1: Crime Against The Person (continued)



Note: The above figures exclude persons with an unspecified date of birth. Due to rounding, percentages may not all add up to 100%.

VICTIMS - AGE DISTRIBUTION, 2001/02

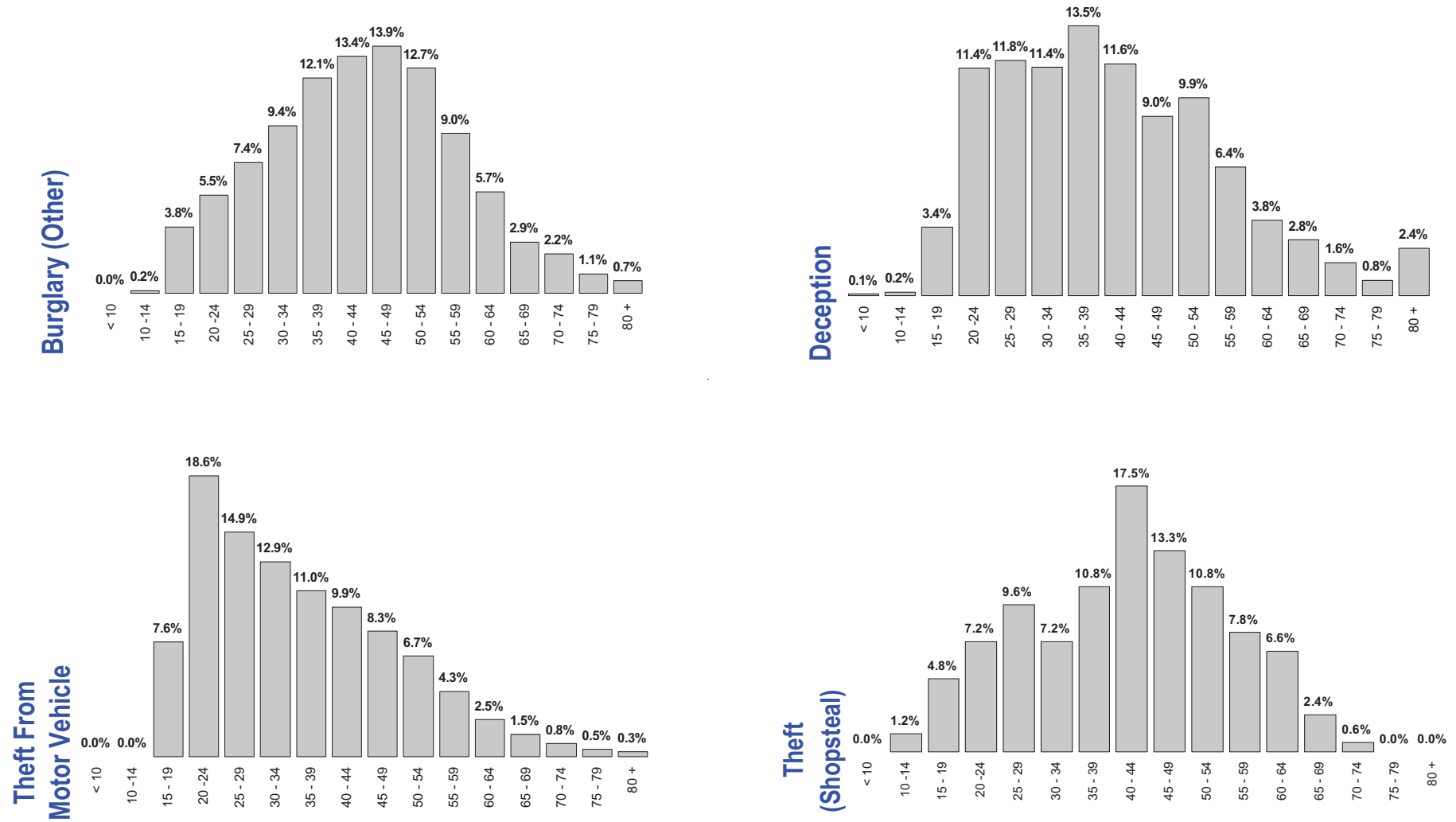
Figure 3.1.2: Crime Against Property



Note: The above figures exclude persons with an unspecified date of birth. Due to rounding, percentages may not all add up to 100%.

VICTIMS - AGE DISTRIBUTION, 2001/02

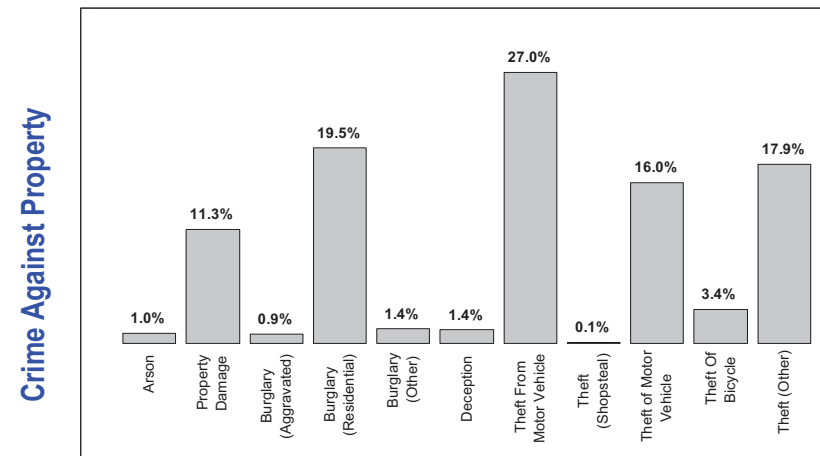
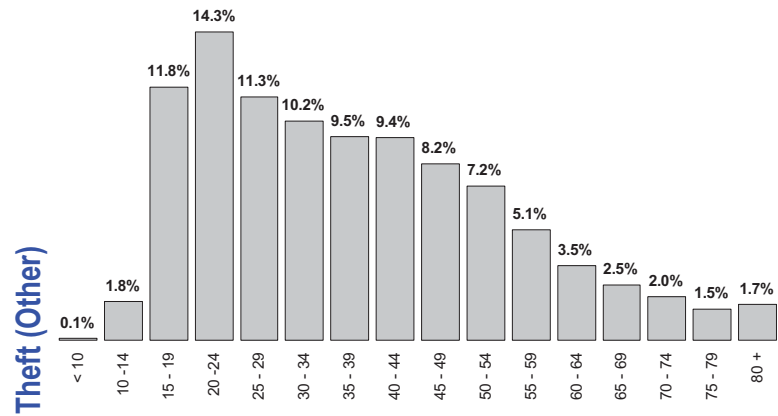
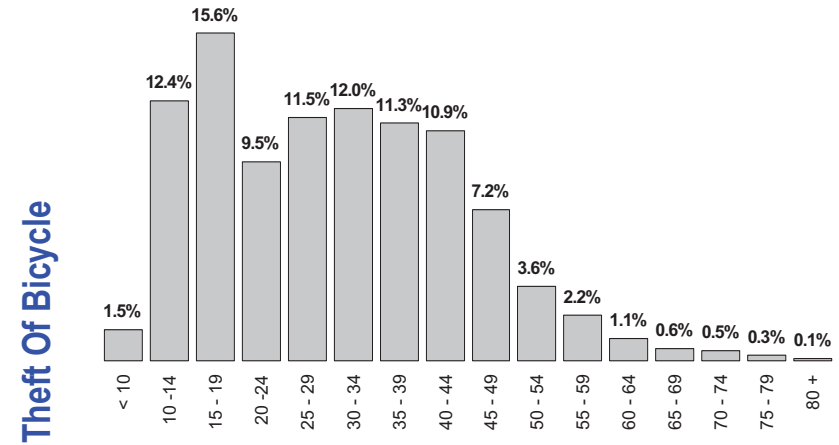
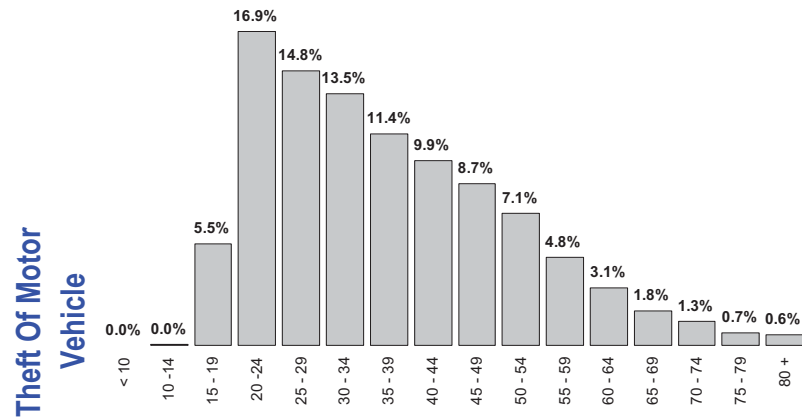
Figure 3.1.2: Crime Against Property (continued)



Note: The above figures exclude persons with an unspecified date of birth. Due to rounding, percentages may not all add up to 100%.

VICTIMS - AGE DISTRIBUTION, 2001/02

Figure 3.1.2: Crime Against Property (continued)



Note: The above figures exclude persons with an unspecified date of birth. Due to rounding, percentages may not all add up to 100%.

VICTIMS BY RACIAL APPEARANCE AND AGE GROUP, 2001/02

Table 3.3.1: Persons

| Racial Appearance | Total Persons | Age Group (years) | | | | | | | | | | | | | | | Un- specified | Total Under 17 | |
|-------------------|------------------|-------------------|-------------|--------------|--------------|--------------|--------------|--------------|--------------|--------------|--------------|--------------|-------------|-------------|-------------|-------------|------------------|----------------------|--------------|
| | | <10 | 10-14 | 15-19 | 20-24 | 25-29 | 30-34 | 35-39 | 40-44 | 45-49 | 50-54 | 55-59 | 60-64 | 65-69 | 70-74 | 75-79 | | | 80+ |
| Aboriginal | 699 | 8 | 37 | 77 | 111 | 121 | 110 | 82 | 62 | 30 | 21 | 12 | 8 | 0 | 5 | 0 | 0 | 15 | 66 |
| Asian | 9553 | 37 | 89 | 785 | 1764 | 1311 | 1141 | 1146 | 1121 | 909 | 524 | 212 | 145 | 63 | 51 | 13 | 14 | 228 | 243 |
| Caucasian | 192190 | 997 | 3124 | 15136 | 25379 | 23938 | 23193 | 20358 | 18782 | 16008 | 13223 | 9237 | 5870 | 3941 | 3091 | 2016 | 2055 | 5842 | 7542 |
| Other | 6019 | 24 | 75 | 397 | 1126 | 988 | 762 | 768 | 609 | 488 | 339 | 172 | 71 | 43 | 22 | 8 | 6 | 121 | 189 |
| Unspecified | 47212 | 541 | 972 | 3471 | 5627 | 5043 | 4965 | 4554 | 4161 | 3331 | 2889 | 2087 | 1400 | 982 | 739 | 505 | 463 | 5482 | 2275 |
| TOTAL | 255673 | 1607 | 4297 | 19866 | 34007 | 31401 | 30171 | 26908 | 24735 | 20766 | 16996 | 11720 | 7494 | 5029 | 3908 | 2542 | 2538 | 11688 | 10315 |

Note: Includes persons where sex is unspecified.

Please note that "Racial Appearance" is based on the subjective assessment of attending police and is recorded primarily for operational purposes only. Extreme care should be exercised in the interpretation of statistics on ethnicity as "Racial Appearance" is one limited indicator of ethnicity based on appearance only and does not necessarily mean that the persons attributed to a particular ethnic group are in fact of that origin. Similarly, statistics published elsewhere in this publication on Country of Birth provide another, but limited, indicator of a person's ethnic background.

VICTIMS BY RACIAL APPEARANCE AND AGE GROUP, 2001/02

Table 3.3.2: Males

| Total Males | Age Group (years) | | | | | | | | | | | | | | | | Un-specified | Total Under 17 | |
|--------------------------|-------------------|------------|-------------|--------------|--------------|--------------|--------------|--------------|--------------|--------------|--------------|-------------|-------------|-------------|-------------|-------------|--------------|----------------|-------------|
| | <10 | 10-14 | 15-19 | 20-24 | 25-29 | 30-34 | 35-39 | 40-44 | 45-49 | 50-54 | 55-59 | 60-64 | 65-69 | 70-74 | 75-79 | 80+ | | | |
| Racial Appearance | | | | | | | | | | | | | | | | | | | |
| Aboriginal | 260 | 2 | 19 | 26 | 44 | 34 | 37 | 25 | 35 | 14 | 9 | 4 | 5 | 0 | 2 | 0 | 0 | 4 | 32 |
| Asian | 5579 | 13 | 38 | 403 | 993 | 764 | 646 | 697 | 686 | 546 | 314 | 147 | 98 | 41 | 34 | 8 | 6 | 145 | 119 |
| Caucasian | 112674 | 430 | 1770 | 8412 | 14001 | 13721 | 13645 | 11953 | 10994 | 9614 | 8308 | 5984 | 3956 | 2559 | 1893 | 1106 | 930 | 3398 | 4132 |
| Other | 4401 | 10 | 39 | 276 | 863 | 740 | 538 | 549 | 442 | 358 | 251 | 137 | 55 | 33 | 17 | 6 | 4 | 83 | 104 |
| Unspecified | 24754 | 239 | 457 | 1772 | 2866 | 2798 | 2798 | 2603 | 2223 | 1942 | 1725 | 1264 | 865 | 635 | 432 | 253 | 209 | 1673 | 1077 |
| TOTAL | 147668 | 694 | 2323 | 10889 | 18767 | 18057 | 17664 | 15827 | 14380 | 12474 | 10607 | 7536 | 4979 | 3268 | 2378 | 1373 | 1149 | 5303 | 5464 |

Please note that "Racial Appearance" is based on the subjective assessment of attending police and is recorded primarily for operational purposes only. Extreme care should be exercised in the interpretation of statistics on ethnicity as "Racial Appearance" is one limited indicator of ethnicity based on appearance only and does not necessarily mean that the persons attributed to a particular ethnic group are in fact of that origin. Similarly, statistics published elsewhere in this publication on Country of Birth provide another, but limited, indicator of a person's ethnic background.

Table 3.3.3: Females

| Total Females | Age Group (years) | | | | | | | | | | | | | | | | Un-specified | Total Under 17 | | |
|--------------------------|-------------------|------------|-------------|-------------|--------------|--------------|--------------|--------------|-------------|-------------|-------------|-------------|-------------|-------------|-------------|-------------|--------------|----------------|-------------|--|
| | <10 | 10-14 | 15-19 | 20-24 | 25-29 | 30-34 | 35-39 | 40-44 | 45-49 | 50-54 | 55-59 | 60-64 | 65-69 | 70-74 | 75-79 | 80+ | | | | |
| Racial Appearance | | | | | | | | | | | | | | | | | | | | |
| Aboriginal | 437 | 6 | 17 | 51 | 67 | 87 | 73 | 57 | 27 | 16 | 12 | 7 | 3 | 0 | 3 | 0 | 0 | 11 | 33 | |
| Asian | 3890 | 24 | 50 | 377 | 759 | 534 | 484 | 439 | 425 | 355 | 208 | 64 | 47 | 21 | 16 | 3 | 8 | 76 | 121 | |
| Caucasian | 78782 | 565 | 1338 | 6665 | 11327 | 10150 | 9483 | 8352 | 7727 | 6337 | 4870 | 3202 | 1886 | 1361 | 1177 | 904 | 1115 | 2323 | 3380 | |
| Other | 1593 | 14 | 36 | 120 | 258 | 244 | 223 | 214 | 165 | 130 | 86 | 35 | 15 | 10 | 4 | 2 | 2 | 35 | 85 | |
| Unspecified | 17152 | 288 | 483 | 1512 | 2447 | 1990 | 1879 | 1648 | 1629 | 1151 | 953 | 666 | 443 | 277 | 247 | 212 | 206 | 1121 | 1116 | |
| TOTAL | 101854 | 897 | 1924 | 8725 | 14858 | 13005 | 12142 | 10710 | 9973 | 7989 | 6129 | 3974 | 2394 | 1669 | 1447 | 1121 | 1331 | 3566 | 4735 | |

VICTIMS AND FREQUENCY OF VICTIMISATION BY AGE GROUP AND SEX, 2001/02

Table 3.4

| Times Victimised During 2001/02 | No. | Total Persons | | Age Group (years) | | | | | | | | | | | | | | | | | Total Under 17 |
|---------------------------------|--------|---------------|------|-------------------|-------|-------|-------|-------|-------|-------|-------|-------|-------|-------|-------|-------|-------|-------|------|--------------|----------------|
| | | No. | % | <10 | 10-14 | 15-19 | 20-24 | 25-29 | 30-34 | 35-39 | 40-44 | 45-49 | 50-54 | 55-59 | 60-64 | 65-69 | 70-74 | 75-79 | 80+ | Un-specified | |
| One | Male | 110537 | 48.4 | 526 | 1879 | 8088 | 13742 | 13357 | 12970 | 11611 | 10842 | 9352 | 8132 | 5847 | 3829 | 2622 | 1934 | 1184 | 957 | 3665 | 4313 |
| | Female | 77850 | 34.1 | 554 | 1249 | 6663 | 11048 | 9769 | 8990 | 8116 | 7591 | 6268 | 4921 | 3249 | 2040 | 1369 | 1254 | 959 | 1106 | 2704 | 3255 |
| | Total* | 193200 | 84.7 | 1094 | 3174 | 14961 | 25123 | 23409 | 22271 | 20038 | 18769 | 15892 | 13287 | 9280 | 5982 | 4069 | 3265 | 2188 | 2116 | 8282 | 7678 |
| Two | Male | 13496 | 5.9 | 39 | 143 | 1033 | 1879 | 1801 | 1694 | 1542 | 1366 | 1124 | 915 | 602 | 435 | 234 | 168 | 75 | 63 | 383 | 375 |
| | Female | 8239 | 3.6 | 70 | 145 | 705 | 1348 | 1084 | 1061 | 853 | 858 | 641 | 444 | 282 | 124 | 114 | 71 | 62 | 75 | 302 | 339 |
| | Total* | 22082 | 9.7 | 110 | 290 | 1753 | 3248 | 2908 | 2779 | 2413 | 2244 | 1774 | 1372 | 894 | 563 | 355 | 242 | 137 | 139 | 861 | 717 |
| Three | Male | 2129 | 0.9 | 10 | 22 | 158 | 299 | 265 | 292 | 254 | 198 | 195 | 141 | 96 | 64 | 31 | 20 | 9 | 9 | 66 | 60 |
| | Female | 1406 | 0.6 | 21 | 54 | 129 | 223 | 188 | 213 | 168 | 140 | 88 | 63 | 28 | 17 | 11 | 11 | 9 | 10 | 33 | 106 |
| | Total* | 3587 | 1.6 | 31 | 76 | 290 | 524 | 455 | 507 | 424 | 339 | 285 | 204 | 126 | 81 | 42 | 31 | 19 | 20 | 133 | 166 |
| Four | Male | 423 | 0.2 | 4 | 8 | 33 | 67 | 43 | 54 | 52 | 30 | 43 | 28 | 26 | 9 | 5 | 4 | 4 | 2 | 11 | 21 |
| | Female | 361 | 0.2 | 15 | 15 | 33 | 54 | 57 | 48 | 46 | 26 | 20 | 11 | 5 | 8 | 4 | 2 | 1 | 3 | 13 | 36 |
| | Total* | 793 | 0.3 | 19 | 23 | 67 | 121 | 101 | 102 | 98 | 56 | 63 | 39 | 31 | 17 | 9 | 6 | 5 | 5 | 31 | 57 |
| Five | Male | 114 | 0.0 | 2 | 3 | 16 | 11 | 9 | 13 | 16 | 10 | 7 | 6 | 5 | 5 | 6 | 2 | 0 | 1 | 2 | 8 |
| | Female | 151 | 0.1 | 5 | 14 | 11 | 17 | 24 | 13 | 21 | 15 | 7 | 6 | 4 | 1 | 2 | 0 | 0 | 0 | 11 | 22 |
| | Total* | 274 | 0.1 | 7 | 17 | 27 | 28 | 33 | 26 | 37 | 26 | 15 | 12 | 9 | 6 | 8 | 2 | 0 | 1 | 20 | 30 |
| >Five | Male | 111 | 0.0 | 4 | 6 | 11 | 8 | 9 | 19 | 8 | 7 | 8 | 8 | 8 | 3 | 4 | 2 | 0 | 2 | 4 | 12 |
| | Female | 140 | 0.1 | 11 | 14 | 16 | 15 | 19 | 17 | 11 | 9 | 5 | 7 | 3 | 2 | 2 | 1 | 1 | 2 | 5 | 33 |
| | Total* | 256 | 0.1 | 15 | 20 | 27 | 23 | 28 | 36 | 20 | 16 | 13 | 15 | 11 | 5 | 6 | 3 | 1 | 4 | 13 | 45 |

* Includes persons where sex is unspecified.

Note: The frequency is based on the number of times a person has reported during 2001/02 that they were a victim of crime. The first time a person reports that they are a victim of crime is used to obtain age and sex details.

ALLEGED OFFENDERS

| | | |
|--------------|---|----|
| Table 4.1 | Alleged Offenders Processed By Offence Category, Age Category And Sex, 2001/02 | 36 |
| | Alleged Offenders Processed By Offence Category, Method Of Processing And Age Category, 2001/02 | |
| Table 4.2.1 | - Persons | 38 |
| Table 4.2.2 | - Males | 39 |
| Table 4.2.3 | - Females | 40 |
| Figure 4.1 | Alleged Offenders - Method Of Processing, 2001/02 | 41 |
| | Alleged Offenders Processed By Offence Category And Age Group, 2001/02 | |
| Table 4.3.1 | - Persons | 43 |
| Table 4.3.2 | - Males | 44 |
| Table 4.3.3 | - Females | 45 |
| | Alleged Offenders Processed - Age Distribution, 2001/02 | |
| Figure 4.2.1 | - Crime Against The Person | 46 |
| Figure 4.2.2 | - Crime Against Property | 48 |
| Figure 4.2.3 | - Drugs | 52 |
| Figure 4.2.4 | - Other Crime | 53 |
| Table 4.4 | Alleged Offenders Processed By Offence Category And Appearance, 2001/02 | 55 |
| | Alleged Offenders Processed By Offence Category And Country Of Birth, 2001/02 | |
| Table 4.5.1 | - Persons | 56 |
| Table 4.5.2 | - Males | 58 |
| Table 4.5.3 | - Females | 60 |
| Table 4.6 | Alleged Offenders Processed By Offence Category And Duration To Arrest An Offender, 2001/02 | 62 |
| Table 4.7 | Alleged Offenders Processed Per Incident, 2001/02 | 63 |



ALLEGED OFFENDERS PROCESSED BY OFFENCE CATEGORY, AGE CATEGORY AND SEX, 2001/02

Table 4.1

| | Persons | | | | | | | | | | | | | | | | | |
|---------------------------------|--------------|--------------|-------------|--------------|--------------|--------------|--------------------|-------------|--------------|-------------|---------------|-------------|--------------------|--------------|------------|--------------|-------------|--------------|
| | Juveniles | | | | | | Adults <60 (years) | | | | | | Adults 60+ (years) | | | | | |
| | Male | | Female | | Total* | | Male | | Female | | Total* | | Male | | Female | | Total* | |
| No. | % Change | No. | % Change | No. | % Change | No. | % Change | No. | % Change | No. | % Change | No. | % Change | No. | % Change | No. | % Change | |
| Crime Against The Person | | | | | | | | | | | | | | | | | | |
| Homicide | 8 | 60.0 | 0 | N/A | 8 | 14.3 | 168 | 13.5 | 30 | -26.8 | 198 | 4.8 | 8 | 0.0 | 3 | N/A | 11 | 22.2 |
| Rape | 64 | 73.0 | 6 | 500.0 | 70 | 84.2 | 499 | 10.9 | 7 | 75.0 | 507 | 11.4 | 15 | -21.1 | 0 | N/A | 15 | -25.0 |
| Sex (non-Rape) | 352 | 15.0 | 12 | 140.0 | 366 | 16.9 | 2266 | -0.4 | 45 | -10.0 | 2330 | -0.3 | 175 | -7.9 | 1 | 0.0 | 177 | -7.8 |
| Robbery | 558 | 44.6 | 75 | -29.9 | 633 | 28.1 | 1771 | 2.2 | 229 | -27.3 | 2004 | -2.3 | 2 | N/A | 0 | N/A | 2 | -33.3 |
| Assault | 1762 | 16.5 | 556 | 18.3 | 2326 | 16.8 | 14898 | 19.2 | 2363 | 16.0 | 17321 | 18.8 | 169 | 33.1 | 18 | 38.5 | 189 | 31.3 |
| Abduction/Kidnap | 25 | 92.3 | 4 | -20.0 | 29 | 61.1 | 292 | 27.5 | 30 | 11.1 | 322 | 25.8 | 7 | 16.7 | 0 | N/A | 7 | 16.7 |
| <i>Sub-Total</i> | <i>2769</i> | <i>22.5</i> | <i>653</i> | <i>10.7</i> | <i>3432</i> | <i>20.0</i> | <i>19894</i> | <i>14.7</i> | <i>2704</i> | <i>9.3</i> | <i>22682</i> | <i>14.1</i> | <i>376</i> | <i>6.5</i> | <i>22</i> | <i>37.5</i> | <i>401</i> | <i>7.2</i> |
| Crime Against Property | | | | | | | | | | | | | | | | | | |
| Arson | 286 | 34.9 | 23 | -14.8 | 309 | 29.3 | 411 | 34.3 | 56 | 19.1 | 467 | 31.5 | 4 | 0.0 | 0 | N/A | 4 | 0.0 |
| Property Damage | 2509 | -1.2 | 380 | 25.8 | 2905 | 2.0 | 6105 | 13.1 | 710 | 9.7 | 6832 | 12.8 | 48 | 54.8 | 10 | 400.0 | 58 | 75.8 |
| Burglary (Aggravated) | 102 | 34.2 | 28 | 64.7 | 130 | 39.8 | 993 | -0.5 | 199 | 74.6 | 1194 | 6.9 | 4 | 33.3 | 0 | N/A | 4 | 33.3 |
| Burglary (Residential) | 1051 | 24.2 | 118 | 22.9 | 1170 | 23.3 | 4908 | -4.3 | 841 | -17.0 | 5753 | -6.4 | 8 | N/A | 0 | N/A | 8 | -11.1 |
| Burglary (Other) | 1487 | 2.1 | 141 | 1.4 | 1638 | 2.0 | 4355 | -9.6 | 468 | 3.3 | 4830 | -8.4 | 6 | 0.0 | 0 | N/A | 6 | 0.0 |
| Deception | 252 | -8.4 | 64 | -44.8 | 318 | -20.1 | 8710 | -5.2 | 3762 | -7.8 | 12556 | -5.5 | 32 | -20.0 | 7 | -74.1 | 39 | -41.8 |
| Handle Stolen Goods | 447 | -1.8 | 87 | -20.9 | 537 | -5.1 | 5085 | -4.8 | 1377 | -8.3 | 6479 | -5.4 | 16 | -27.3 | 4 | 100.0 | 20 | -16.7 |
| Theft From Motor Vehicle | 1520 | -22.8 | 74 | -14.9 | 1598 | -22.6 | 4966 | 2.3 | 416 | 13.4 | 5397 | 3.1 | 3 | -66.7 | 1 | N/A | 4 | -55.6 |
| Theft (Shopsteal) | 2388 | -1.9 | 2186 | -6.7 | 4631 | -4.1 | 5651 | -11.1 | 5094 | 1.2 | 10785 | -5.7 | 363 | -2.4 | 286 | -11.2 | 668 | -5.1 |
| Theft Of Motor Vehicle | 2101 | -6.7 | 284 | 2.5 | 2389 | -5.7 | 5664 | 0.1 | 885 | 9.3 | 6554 | 0.9 | 6 | -45.5 | 1 | 0.0 | 7 | -41.7 |
| Theft Of Bicycle | 253 | 22.2 | 12 | 33.3 | 266 | 23.1 | 343 | -17.7 | 38 | -44.1 | 381 | -21.4 | 2 | N/A | 0 | N/A | 2 | 100.0 |
| Theft (Other) | 1629 | -1.0 | 461 | -5.5 | 2107 | -1.7 | 7664 | 2.4 | 2663 | -1.3 | 10396 | 1.9 | 80 | 19.4 | 30 | 30.4 | 111 | 22.0 |
| <i>Sub-Total</i> | <i>14025</i> | <i>-2.4</i> | <i>3858</i> | <i>-3.8</i> | <i>17998</i> | <i>-2.6</i> | <i>54855</i> | <i>-1.9</i> | <i>16509</i> | <i>-1.9</i> | <i>71624</i> | <i>-1.8</i> | <i>572</i> | <i>-0.5</i> | <i>339</i> | <i>-10.1</i> | <i>931</i> | <i>-3.3</i> |
| Drugs | | | | | | | | | | | | | | | | | | |
| Drug (Cult., Manuf., Traff.) | 88 | -29.0 | 5 | -64.3 | 93 | -32.6 | 3077 | -5.4 | 636 | -13.4 | 3722 | -7.1 | 33 | -34.0 | 6 | 0.0 | 39 | -30.4 |
| Drug (Possess, Use) | 439 | -14.1 | 81 | -28.9 | 522 | -16.7 | 6586 | -3.4 | 1357 | -7.6 | 7983 | -3.9 | 9 | -47.1 | 0 | N/A | 9 | -55.0 |
| <i>Sub-Total</i> | <i>527</i> | <i>-17.0</i> | <i>86</i> | <i>-32.8</i> | <i>615</i> | <i>-19.6</i> | <i>9663</i> | <i>-4.0</i> | <i>1993</i> | <i>-9.5</i> | <i>11705</i> | <i>-4.9</i> | <i>42</i> | <i>-37.3</i> | <i>6</i> | <i>-33.3</i> | <i>48</i> | <i>-36.8</i> |
| Other Crime | | | | | | | | | | | | | | | | | | |
| Going Equipped To Steal | 140 | -6.7 | 9 | 28.6 | 151 | -3.8 | 640 | 2.9 | 97 | 22.8 | 738 | 5.1 | 1 | N/A | 0 | N/A | 1 | -66.7 |
| Justice Procedures | 388 | 15.5 | 135 | 22.7 | 525 | 17.7 | 7484 | 9.9 | 1618 | 10.1 | 9122 | 10.0 | 91 | 28.2 | 8 | 14.3 | 99 | 26.9 |
| Regulated Public Order | 539 | 18.7 | 183 | 14.4 | 726 | 18.2 | 628 | -1.4 | 447 | 21.1 | 1079 | 6.7 | 19 | 26.7 | 0 | N/A | 19 | 26.7 |
| Weapons / Explosives | 549 | 11.1 | 29 | -23.7 | 579 | 8.6 | 4607 | 27.3 | 377 | 9.3 | 5007 | 25.7 | 101 | 8.6 | 0 | N/A | 104 | 10.6 |
| Harassment | 45 | -45.8 | 3 | -88.5 | 49 | -55.0 | 836 | 39.6 | 107 | -17.7 | 947 | 29.5 | 31 | 158.3 | 0 | N/A | 31 | 121.4 |
| Behaviour In Public | 321 | -8.3 | 84 | -11.6 | 406 | -8.8 | 2890 | 7.8 | 482 | 23.6 | 3397 | 10.2 | 20 | 25.0 | 1 | N/A | 22 | 37.5 |
| Other | 1296 | 14.4 | 206 | 28.7 | 1504 | 15.7 | 3446 | 21.3 | 676 | 13.6 | 4137 | 20.0 | 46 | 0.0 | 5 | -54.5 | 51 | -10.5 |
| <i>Sub-Total</i> | <i>3278</i> | <i>9.3</i> | <i>649</i> | <i>8.9</i> | <i>3940</i> | <i>9.3</i> | <i>20531</i> | <i>15.3</i> | <i>3804</i> | <i>12.6</i> | <i>24427</i> | <i>14.9</i> | <i>309</i> | <i>20.7</i> | <i>14</i> | <i>-33.3</i> | <i>327</i> | <i>18.1</i> |
| TOTAL | 20599 | 1.7 | 5246 | -1.5 | 25985 | 1.0 | 104943 | 3.7 | 25010 | 0.5 | 130438 | 3.2 | 1299 | 3.8 | 381 | -9.9 | 1707 | 1.0 |

* Includes persons where sex is unspecified.

** Includes persons where date of birth is unspecified.

N/A Denotes that no calculation was possible due to nil alleged offenders processed during 2001/02 and/or 2000/01.

ALLEGED OFFENDERS PROCESSED BY OFFENCE CATEGORY, AGE CATEGORY AND SEX, 2001/02

Table 4.1 (continued)

| Male | | Female | | Total* | |
|---------------|-------------|--------------|--------------|---------------|-------------|
| No. | % Change | No. | % Change | No. | % Change |
| 185 | 14.9 | 33 | -26.7 | 218 | 5.8 |
| 589 | 14.8 | 13 | 116.7 | 604 | 16.2 |
| 2822 | 0.4 | 59 | -3.3 | 2905 | 0.3 |
| 2352 | 10.4 | 305 | -28.2 | 2661 | 3.9 |
| 16963 | 18.8 | 2994 | 16.0 | 20044 | 18.5 |
| 330 | 32.0 | 34 | 6.3 | 364 | 29.1 |
| 23241 | 15.4 | 3438 | 9.1 | 26796 | 14.6 |
| 703 | 33.4 | 79 | 6.8 | 783 | 29.9 |
| 8743 | 8.8 | 1111 | 15.0 | 9896 | 9.6 |
| 1101 | 1.4 | 227 | 70.7 | 1330 | 8.7 |
| 5998 | -0.1 | 962 | -13.8 | 6965 | -2.3 |
| 5886 | -6.6 | 611 | 2.0 | 6519 | -5.8 |
| 9036 | -5.2 | 3868 | -9.4 | 13000 | -6.0 |
| 5585 | -4.4 | 1478 | -9.0 | 7088 | -5.2 |
| 6537 | -4.7 | 494 | 8.8 | 7052 | -3.9 |
| 8471 | -8.2 | 7670 | -2.1 | 16273 | -5.3 |
| 7821 | -1.9 | 1184 | 7.8 | 9019 | -0.9 |
| 601 | -4.6 | 50 | -36.7 | 652 | -8.0 |
| 9433 | 1.9 | 3202 | -1.8 | 12739 | 1.4 |
| 69915 | -1.9 | 20936 | -2.6 | 91316 | -1.9 |
| 3220 | -6.3 | 662 | -13.4 | 3893 | -7.8 |
| 7086 | -3.9 | 1460 | -8.9 | 8595 | -4.5 |
| 10306 | -4.7 | 2122 | -10.3 | 12488 | -5.5 |
| 786 | 1.2 | 106 | 21.8 | 895 | 3.5 |
| 8015 | 10.5 | 1776 | 10.4 | 9816 | 10.5 |
| 1207 | 7.3 | 637 | 19.5 | 1853 | 11.2 |
| 5285 | 24.8 | 414 | 7.5 | 5729 | 23.2 |
| 915 | 31.1 | 113 | -30.7 | 1033 | 19.7 |
| 3257 | 6.3 | 577 | 17.0 | 3864 | 8.2 |
| 4832 | 19.6 | 900 | 16.4 | 5763 | 19.1 |
| 24297 | 14.6 | 4523 | 11.9 | 28953 | 14.3 |
| 127759 | 3.5 | 31019 | -0.1 | 159553 | 2.9 |

ALLEGED OFFENDERS PROCESSED BY OFFENCE CATEGORY, METHOD OF PROCESSING & AGE GROUP, 2001/02

Table 4.2.1: Persons

| | Arrest | | | Caution | | | Summons | | | Other** | | | Total Persons Processed | | |
|---------------------------------|-------------|--------------|--------------|-------------|-------------|--------------|--------------|--------------|--------------|-------------|-------------|-------------|-------------------------|---------------|---------------|
| | Juveniles | Adults | Total* | Juveniles | Adults | Total* | Juveniles | Adults | Total* | Juveniles | Adults | Total* | Juveniles | Adults | Total* |
| Crime Against The Person | | | | | | | | | | | | | | | |
| Homicide | 3 | 144 | 148 | 0 | 0 | 0 | 4 | 54 | 58 | 1 | 11 | 12 | 8 | 209 | 218 |
| Rape | 11 | 129 | 143 | 1 | 0 | 1 | 31 | 251 | 286 | 27 | 142 | 174 | 70 | 522 | 604 |
| Sex (non-Rape) | 53 | 696 | 754 | 21 | 0 | 21 | 217 | 1440 | 1675 | 75 | 371 | 455 | 366 | 2507 | 2905 |
| Robbery | 332 | 1553 | 1897 | 25 | 0 | 27 | 228 | 343 | 579 | 48 | 110 | 158 | 633 | 2006 | 2661 |
| Assault | 522 | 7024 | 7568 | 331 | 0 | 341 | 1334 | 8951 | 10437 | 139 | 1535 | 1698 | 2326 | 17510 | 20044 |
| Abduction/Kidnap | 16 | 206 | 224 | 0 | 0 | 0 | 11 | 87 | 102 | 2 | 36 | 38 | 29 | 329 | 364 |
| <i>Sub-Total</i> | <i>937</i> | <i>9752</i> | <i>10734</i> | <i>378</i> | <i>0</i> | <i>390</i> | <i>1825</i> | <i>11126</i> | <i>13137</i> | <i>292</i> | <i>2205</i> | <i>2535</i> | <i>3432</i> | <i>23083</i> | <i>26796</i> |
| Crime Against Property | | | | | | | | | | | | | | | |
| Arson | 65 | 284 | 350 | 101 | 0 | 102 | 133 | 135 | 269 | 10 | 52 | 62 | 309 | 471 | 783 |
| Property Damage | 544 | 2810 | 3370 | 775 | 0 | 791 | 1460 | 3649 | 5167 | 126 | 431 | 568 | 2905 | 6890 | 9896 |
| Burglary (Aggravated) | 83 | 954 | 1038 | 3 | 0 | 3 | 41 | 180 | 221 | 3 | 64 | 68 | 130 | 1198 | 1330 |
| Burglary (Residential) | 419 | 4724 | 5154 | 231 | 0 | 232 | 462 | 829 | 1301 | 58 | 208 | 278 | 1170 | 5761 | 6965 |
| Burglary (Other) | 537 | 3833 | 4387 | 554 | 0 | 559 | 491 | 897 | 1406 | 56 | 106 | 167 | 1638 | 4836 | 6519 |
| Deception | 97 | 8601 | 8721 | 72 | 0 | 73 | 132 | 3727 | 3915 | 17 | 267 | 291 | 318 | 12595 | 13000 |
| Handle Stolen Goods | 145 | 4319 | 4488 | 94 | 0 | 96 | 284 | 2011 | 2319 | 14 | 169 | 185 | 537 | 6499 | 7088 |
| Theft From Motor Vehicle | 536 | 3790 | 4340 | 269 | 0 | 279 | 744 | 1494 | 2263 | 49 | 117 | 170 | 1598 | 5401 | 7052 |
| Theft (Shopsteal) | 351 | 4657 | 5032 | 3075 | 3000 | 6191 | 1078 | 3634 | 4759 | 127 | 162 | 291 | 4631 | 11453 | 16273 |
| Theft Of Motor Vehicle | 1280 | 4814 | 6127 | 265 | 0 | 268 | 774 | 1518 | 2321 | 70 | 229 | 303 | 2389 | 6561 | 9019 |
| Theft Of Bicycle | 59 | 240 | 299 | 78 | 0 | 79 | 106 | 119 | 227 | 23 | 24 | 47 | 266 | 383 | 652 |
| Theft (Other) | 440 | 5735 | 6199 | 760 | 0 | 778 | 822 | 4047 | 4945 | 85 | 725 | 817 | 2107 | 10507 | 12739 |
| <i>Sub-Total</i> | <i>4556</i> | <i>44761</i> | <i>49505</i> | <i>6277</i> | <i>3000</i> | <i>9451</i> | <i>6527</i> | <i>22240</i> | <i>29113</i> | <i>638</i> | <i>2554</i> | <i>3247</i> | <i>17998</i> | <i>72555</i> | <i>91316</i> |
| Drugs | | | | | | | | | | | | | | | |
| Drug (Cult., Manuf., Traff.) | 48 | 2882 | 2954 | 12 | 0 | 13 | 28 | 813 | 855 | 5 | 66 | 71 | 93 | 3761 | 3893 |
| Drug (Possess, Use) | 117 | 4253 | 4402 | 232 | 1602 | 1861 | 159 | 2022 | 2200 | 14 | 115 | 132 | 522 | 7992 | 8595 |
| <i>Sub-Total</i> | <i>165</i> | <i>7135</i> | <i>7356</i> | <i>244</i> | <i>1602</i> | <i>1874</i> | <i>187</i> | <i>2835</i> | <i>3055</i> | <i>19</i> | <i>181</i> | <i>203</i> | <i>615</i> | <i>11753</i> | <i>12488</i> |
| Other Crime | | | | | | | | | | | | | | | |
| Going Equipped To Steal | 40 | 504 | 545 | 27 | 0 | 27 | 78 | 220 | 302 | 6 | 15 | 21 | 151 | 739 | 895 |
| Justice Procedures | 182 | 5159 | 5364 | 93 | 0 | 95 | 235 | 3739 | 4012 | 15 | 323 | 345 | 525 | 9221 | 9816 |
| Regulated Public Order | 36 | 209 | 247 | 229 | 0 | 235 | 437 | 846 | 1302 | 24 | 43 | 69 | 726 | 1098 | 1853 |
| Weapons / Explosives | 100 | 2201 | 2314 | 172 | 0 | 175 | 291 | 2801 | 3115 | 16 | 109 | 125 | 579 | 5111 | 5729 |
| Harassment | 10 | 485 | 496 | 19 | 0 | 19 | 18 | 429 | 452 | 2 | 64 | 66 | 49 | 978 | 1033 |
| Behaviour In Public | 44 | 1325 | 1376 | 63 | 0 | 65 | 280 | 2013 | 2323 | 19 | 81 | 100 | 406 | 3419 | 3864 |
| Other | 144 | 1482 | 1634 | 307 | 0 | 311 | 985 | 2481 | 3520 | 68 | 225 | 298 | 1504 | 4188 | 5763 |
| <i>Sub-Total</i> | <i>556</i> | <i>11365</i> | <i>11976</i> | <i>910</i> | <i>0</i> | <i>927</i> | <i>2324</i> | <i>12529</i> | <i>15026</i> | <i>150</i> | <i>860</i> | <i>1024</i> | <i>3940</i> | <i>24754</i> | <i>28953</i> |
| TOTAL | 6214 | 73013 | 79571 | 7809 | 4602 | 12642 | 10863 | 48730 | 60331 | 1099 | 5800 | 7009 | 25985 | 132145 | 159553 |

* Includes persons where date of birth is unspecified.

** Includes the following: complaint withdrawn; alleged offender is underage, insane or deceased; or warrant issued.

Note: The above table includes offenders processed for offences reported prior to 2001/02 and where the sex of the alleged offender is unspecified.

ALLEGED OFFENDERS PROCESSED BY OFFENCE CATEGORY, METHOD OF PROCESSING & AGE GROUP, 2001/02

Table 4.2.2: Males

| | Arrest | | | Caution | | | Summons | | | Other** | | | Total Males Processed | | |
|---------------------------------|-------------|--------------|--------------|-------------|-------------|-------------|-------------|--------------|--------------|------------|-------------|-------------|-----------------------|---------------|---------------|
| | Juveniles | Adults | Total* | Juveniles | Adults | Total* | Juveniles | Adults | Total* | Juveniles | Adults | Total* | Juveniles | Adults | Total* |
| Crime Against The Person | | | | | | | | | | | | | | | |
| Homicide | 3 | 122 | 126 | 0 | 0 | 0 | 4 | 45 | 49 | 1 | 9 | 10 | 8 | 176 | 185 |
| Rape | 11 | 129 | 143 | 0 | 0 | 0 | 31 | 245 | 280 | 22 | 140 | 166 | 64 | 514 | 589 |
| Sex (non-Rape) | 53 | 687 | 745 | 19 | 0 | 19 | 209 | 1395 | 1619 | 71 | 359 | 439 | 352 | 2441 | 2822 |
| Robbery | 300 | 1375 | 1686 | 24 | 0 | 26 | 192 | 302 | 502 | 42 | 96 | 138 | 558 | 1773 | 2352 |
| Assault | 429 | 6251 | 6697 | 231 | 0 | 238 | 1006 | 7573 | 8674 | 96 | 1243 | 1354 | 1762 | 15067 | 16963 |
| Abduction/Kidnap | 16 | 188 | 206 | 0 | 0 | 0 | 7 | 78 | 89 | 2 | 33 | 35 | 25 | 299 | 330 |
| <i>Sub-Total</i> | <i>812</i> | <i>8752</i> | <i>9603</i> | <i>274</i> | <i>0</i> | <i>283</i> | <i>1449</i> | <i>9638</i> | <i>11213</i> | <i>234</i> | <i>1880</i> | <i>2142</i> | <i>2769</i> | <i>20270</i> | <i>23241</i> |
| Crime Against Property | | | | | | | | | | | | | | | |
| Arson | 63 | 254 | 318 | 94 | 0 | 95 | 120 | 113 | 233 | 9 | 48 | 57 | 286 | 415 | 703 |
| Property Damage | 470 | 2553 | 3036 | 678 | 0 | 690 | 1250 | 3242 | 4539 | 111 | 358 | 478 | 2509 | 6153 | 8743 |
| Burglary (Aggravated) | 65 | 796 | 862 | 1 | 0 | 1 | 33 | 149 | 182 | 3 | 52 | 56 | 102 | 997 | 1101 |
| Burglary (Residential) | 391 | 4041 | 4443 | 198 | 0 | 199 | 407 | 700 | 1114 | 55 | 175 | 242 | 1051 | 4916 | 5998 |
| Burglary (Other) | 492 | 3450 | 3959 | 489 | 0 | 493 | 455 | 817 | 1284 | 51 | 94 | 150 | 1487 | 4361 | 5886 |
| Deception | 74 | 6161 | 6251 | 52 | 0 | 53 | 111 | 2392 | 2526 | 15 | 189 | 206 | 252 | 8742 | 9036 |
| Handle Stolen Goods | 122 | 3399 | 3541 | 72 | 0 | 72 | 241 | 1563 | 1820 | 12 | 139 | 152 | 447 | 5101 | 5585 |
| Theft From Motor Vehicle | 514 | 3526 | 4052 | 255 | 0 | 265 | 711 | 1347 | 2081 | 40 | 96 | 139 | 1520 | 4969 | 6537 |
| Theft (Shopsteal) | 242 | 2877 | 3126 | 1418 | 1352 | 2807 | 683 | 1708 | 2414 | 45 | 77 | 124 | 2388 | 6014 | 8471 |
| Theft Of Motor Vehicle | 1143 | 4170 | 5341 | 215 | 0 | 218 | 690 | 1319 | 2027 | 53 | 181 | 235 | 2101 | 5670 | 7821 |
| Theft Of Bicycle | 57 | 213 | 270 | 72 | 0 | 73 | 105 | 108 | 215 | 19 | 24 | 43 | 253 | 345 | 601 |
| Theft (Other) | 373 | 4327 | 4715 | 542 | 0 | 549 | 649 | 2955 | 3640 | 65 | 462 | 529 | 1629 | 7744 | 9433 |
| <i>Sub-Total</i> | <i>4006</i> | <i>35767</i> | <i>39914</i> | <i>4086</i> | <i>1352</i> | <i>5515</i> | <i>5455</i> | <i>16413</i> | <i>22075</i> | <i>478</i> | <i>1895</i> | <i>2411</i> | <i>14025</i> | <i>55427</i> | <i>69915</i> |
| Drugs | | | | | | | | | | | | | | | |
| Drug (Cult., Manuf., Traff.) | 43 | 2392 | 2453 | 12 | 0 | 12 | 28 | 668 | 700 | 5 | 50 | 55 | 88 | 3110 | 3220 |
| Drug (Possess, Use) | 104 | 3499 | 3624 | 187 | 1349 | 1552 | 140 | 1657 | 1810 | 8 | 90 | 100 | 439 | 6595 | 7086 |
| <i>Sub-Total</i> | <i>147</i> | <i>5891</i> | <i>6077</i> | <i>199</i> | <i>1349</i> | <i>1564</i> | <i>168</i> | <i>2325</i> | <i>2510</i> | <i>13</i> | <i>140</i> | <i>155</i> | <i>527</i> | <i>9705</i> | <i>10306</i> |
| Other Crime | | | | | | | | | | | | | | | |
| Going Equipped To Steal | 37 | 432 | 470 | 24 | 0 | 24 | 74 | 196 | 274 | 5 | 13 | 18 | 140 | 641 | 786 |
| Justice Procedures | 148 | 4387 | 4553 | 52 | 0 | 53 | 180 | 2955 | 3162 | 8 | 233 | 247 | 388 | 7575 | 8015 |
| Regulated Public Order | 26 | 99 | 126 | 156 | 0 | 161 | 338 | 521 | 872 | 19 | 27 | 48 | 539 | 647 | 1207 |
| Weapons / Explosives | 94 | 2033 | 2139 | 167 | 0 | 170 | 273 | 2581 | 2867 | 15 | 94 | 109 | 549 | 4708 | 5285 |
| Harassment | 10 | 444 | 455 | 17 | 0 | 17 | 16 | 374 | 392 | 2 | 49 | 51 | 45 | 867 | 915 |
| Behaviour In Public | 37 | 1153 | 1195 | 47 | 0 | 49 | 222 | 1689 | 1930 | 15 | 68 | 83 | 321 | 2910 | 3257 |
| Other | 136 | 1264 | 1403 | 261 | 0 | 264 | 841 | 2054 | 2930 | 58 | 174 | 235 | 1296 | 3492 | 4832 |
| <i>Sub-Total</i> | <i>488</i> | <i>9812</i> | <i>10341</i> | <i>724</i> | <i>0</i> | <i>738</i> | <i>1944</i> | <i>10370</i> | <i>12427</i> | <i>122</i> | <i>658</i> | <i>791</i> | <i>3278</i> | <i>20840</i> | <i>24297</i> |
| TOTAL | 5453 | 60222 | 65935 | 5283 | 2701 | 8100 | 9016 | 38746 | 48225 | 847 | 4573 | 5499 | 20599 | 106242 | 127759 |

* Includes persons where date of birth is unspecified.

** Includes the following: complaint withdrawn; alleged offender is underage, insane or deceased; or warrant issued.

Note: The above table includes offenders processed for offences reported prior to 2001/02.

ALLEGED OFFENDERS PROCESSED BY OFFENCE CATEGORY, METHOD OF PROCESSING & AGE GROUP, 2001/02

Table 4.2.3: Females

| | Arrest | | | Caution | | | Summons | | | Other** | | | Total Females Processed | | |
|---------------------------------|------------|--------------|--------------|-------------|-------------|-------------|-------------|-------------|--------------|------------|-------------|-------------|-------------------------|--------------|--------------|
| | Juveniles | Adults | Total* | Juveniles | Adults | Total* | Juveniles | Adults | Total* | Juveniles | Adults | Total* | Juveniles | Adults | Total* |
| Crime Against The Person | | | | | | | | | | | | | | | |
| Homicide | 0 | 22 | 22 | 0 | 0 | 0 | 0 | 9 | 9 | 0 | 2 | 2 | 0 | 33 | 33 |
| Rape | 0 | 0 | 0 | 1 | 0 | 1 | 0 | 5 | 5 | 5 | 2 | 7 | 6 | 7 | 13 |
| Sex (non-Rape) | 0 | 6 | 6 | 1 | 0 | 1 | 7 | 33 | 41 | 4 | 7 | 11 | 12 | 46 | 59 |
| Robbery | 32 | 175 | 208 | 1 | 0 | 1 | 36 | 41 | 77 | 6 | 13 | 19 | 75 | 229 | 305 |
| Assault | 93 | 757 | 854 | 96 | 0 | 98 | 324 | 1343 | 1713 | 43 | 281 | 329 | 556 | 2381 | 2994 |
| Abduction/Kidnap | 0 | 18 | 18 | 0 | 0 | 0 | 4 | 9 | 13 | 0 | 3 | 3 | 4 | 30 | 34 |
| <i>Sub-Total</i> | <i>125</i> | <i>978</i> | <i>1108</i> | <i>99</i> | <i>0</i> | <i>101</i> | <i>371</i> | <i>1440</i> | <i>1858</i> | <i>58</i> | <i>308</i> | <i>371</i> | <i>653</i> | <i>2726</i> | <i>3438</i> |
| Crime Against Property | | | | | | | | | | | | | | | |
| Arson | 2 | 30 | 32 | 7 | 0 | 7 | 13 | 22 | 35 | 1 | 4 | 5 | 23 | 56 | 79 |
| Property Damage | 74 | 255 | 331 | 82 | 0 | 84 | 210 | 393 | 609 | 14 | 72 | 87 | 380 | 720 | 1111 |
| Burglary (Aggravated) | 18 | 156 | 174 | 2 | 0 | 2 | 8 | 31 | 39 | 0 | 12 | 12 | 28 | 199 | 227 |
| Burglary (Residential) | 28 | 679 | 707 | 32 | 0 | 32 | 55 | 129 | 187 | 3 | 33 | 36 | 118 | 841 | 962 |
| Burglary (Other) | 45 | 377 | 422 | 55 | 0 | 55 | 36 | 79 | 117 | 5 | 12 | 17 | 141 | 468 | 611 |
| Deception | 23 | 2378 | 2403 | 20 | 0 | 20 | 19 | 1317 | 1365 | 2 | 74 | 80 | 64 | 3769 | 3868 |
| Handle Stolen Goods | 22 | 909 | 934 | 21 | 0 | 22 | 42 | 442 | 490 | 2 | 30 | 32 | 87 | 1381 | 1478 |
| Theft From Motor Vehicle | 22 | 262 | 285 | 13 | 0 | 13 | 30 | 135 | 167 | 9 | 20 | 29 | 74 | 417 | 494 |
| Theft (Shopsteal) | 109 | 1778 | 1903 | 1602 | 1603 | 3271 | 393 | 1915 | 2330 | 82 | 84 | 166 | 2186 | 5380 | 7670 |
| Theft Of Motor Vehicle | 137 | 641 | 782 | 47 | 0 | 47 | 83 | 197 | 290 | 17 | 48 | 65 | 284 | 886 | 1184 |
| Theft Of Bicycle | 2 | 27 | 29 | 5 | 0 | 5 | 1 | 11 | 12 | 4 | 0 | 4 | 12 | 38 | 50 |
| Theft (Other) | 67 | 1371 | 1447 | 201 | 0 | 209 | 173 | 1068 | 1269 | 20 | 254 | 277 | 461 | 2693 | 3202 |
| <i>Sub-Total</i> | <i>549</i> | <i>8863</i> | <i>9449</i> | <i>2087</i> | <i>1603</i> | <i>3767</i> | <i>1063</i> | <i>5739</i> | <i>6910</i> | <i>159</i> | <i>643</i> | <i>810</i> | <i>3858</i> | <i>16848</i> | <i>20936</i> |
| Drugs | | | | | | | | | | | | | | | |
| Drug (Cult., Manuf., Traff.) | 5 | 482 | 492 | 0 | 0 | 0 | 0 | 144 | 154 | 0 | 16 | 16 | 5 | 642 | 662 |
| Drug (Possess, Use) | 13 | 738 | 761 | 44 | 235 | 286 | 18 | 359 | 382 | 6 | 25 | 31 | 81 | 1357 | 1460 |
| <i>Sub-Total</i> | <i>18</i> | <i>1220</i> | <i>1253</i> | <i>44</i> | <i>235</i> | <i>286</i> | <i>18</i> | <i>503</i> | <i>536</i> | <i>6</i> | <i>41</i> | <i>47</i> | <i>86</i> | <i>1999</i> | <i>2122</i> |
| Other Crime | | | | | | | | | | | | | | | |
| Going Equipped To Steal | 3 | 71 | 74 | 1 | 0 | 1 | 4 | 24 | 28 | 1 | 2 | 3 | 9 | 97 | 106 |
| Justice Procedures | 34 | 763 | 802 | 39 | 0 | 40 | 55 | 774 | 837 | 7 | 89 | 97 | 135 | 1626 | 1776 |
| Regulated Public Order | 10 | 109 | 120 | 70 | 0 | 71 | 98 | 323 | 426 | 5 | 15 | 20 | 183 | 447 | 637 |
| Weapons / Explosives | 6 | 161 | 168 | 4 | 0 | 4 | 18 | 202 | 227 | 1 | 14 | 15 | 29 | 377 | 414 |
| Harassment | 0 | 37 | 37 | 1 | 0 | 1 | 2 | 55 | 60 | 0 | 15 | 15 | 3 | 107 | 113 |
| Behaviour In Public | 7 | 165 | 173 | 15 | 0 | 15 | 58 | 305 | 372 | 4 | 13 | 17 | 84 | 483 | 577 |
| Other | 7 | 214 | 225 | 45 | 0 | 45 | 144 | 418 | 571 | 10 | 49 | 59 | 206 | 681 | 900 |
| <i>Sub-Total</i> | <i>67</i> | <i>1520</i> | <i>1599</i> | <i>175</i> | <i>0</i> | <i>177</i> | <i>379</i> | <i>2101</i> | <i>2521</i> | <i>28</i> | <i>197</i> | <i>226</i> | <i>649</i> | <i>3818</i> | <i>4523</i> |
| TOTAL | 759 | 12581 | 13409 | 2405 | 1838 | 4331 | 1831 | 9783 | 11825 | 251 | 1189 | 1454 | 5246 | 25391 | 31019 |

* Includes persons where date of birth is unspecified.

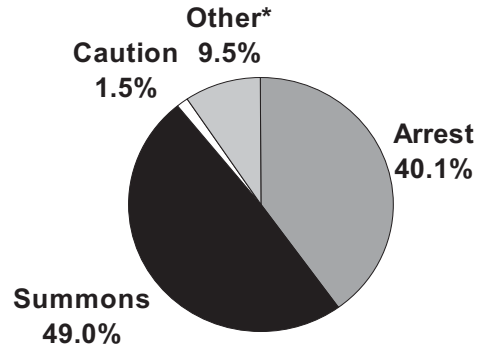
** Includes the following: complaint withdrawn; alleged offender is underage, insane or deceased; or warrant issued.

Note: The above table includes offenders processed for offences reported prior to 2001/02.

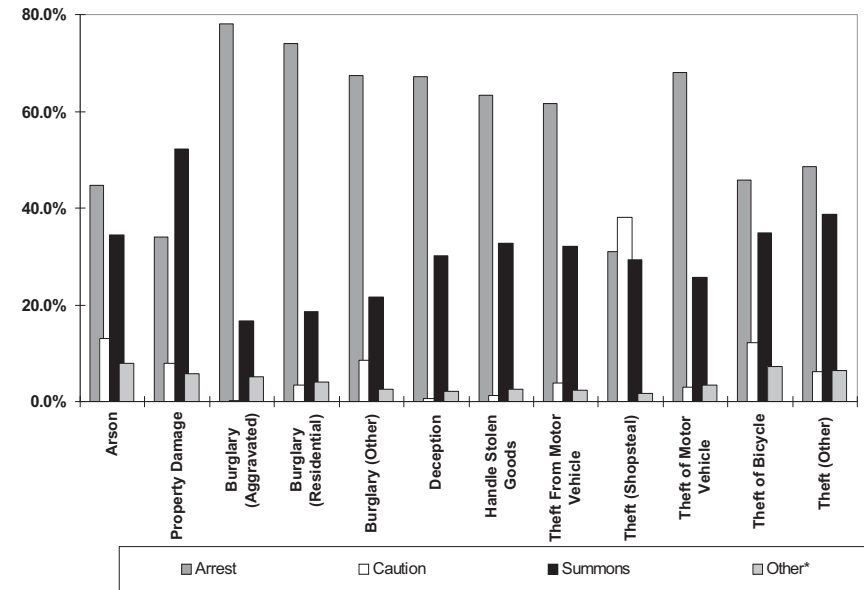
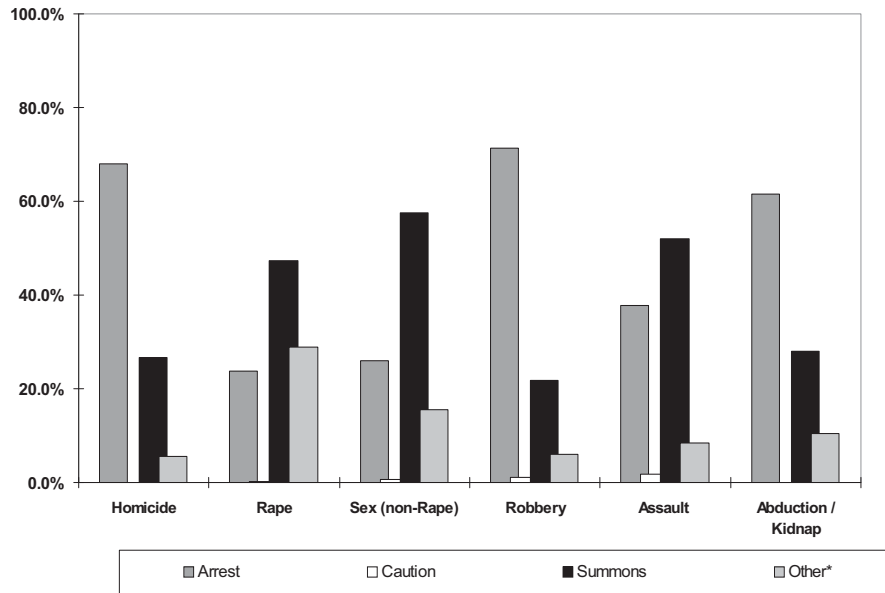
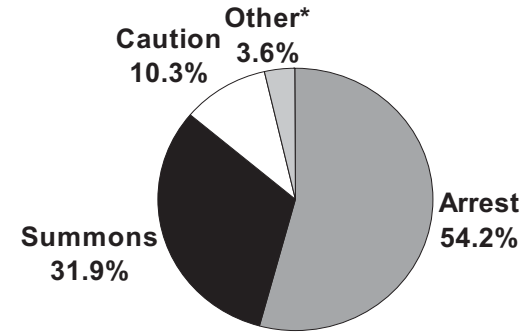
ALLEGED OFFENDERS - METHOD OF PROCESSING, 2001/02

Figure 4.1

Crime Against The Person



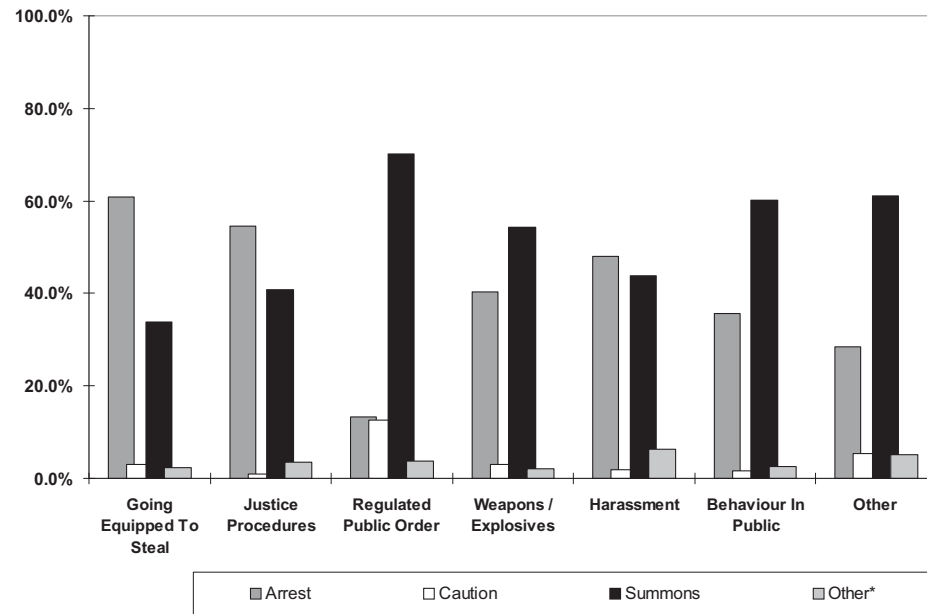
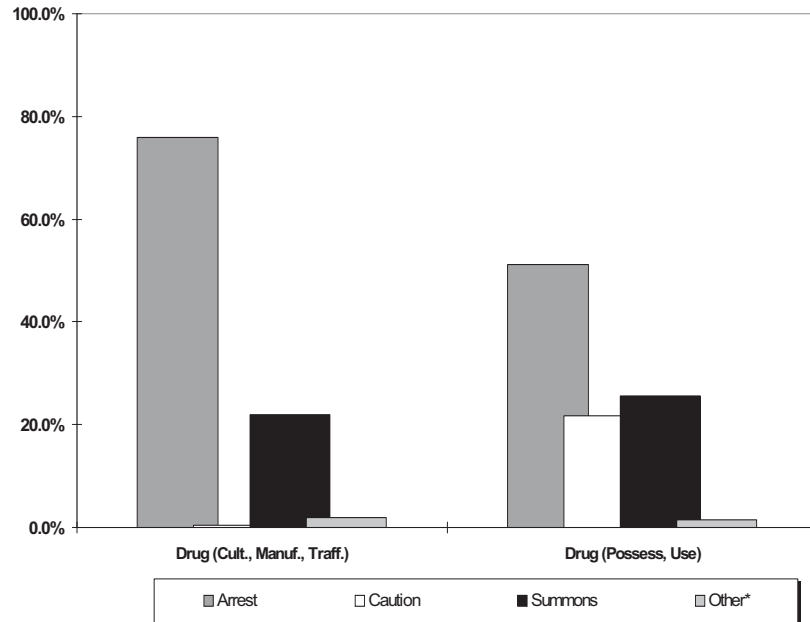
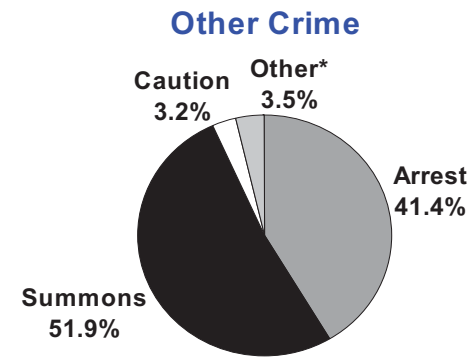
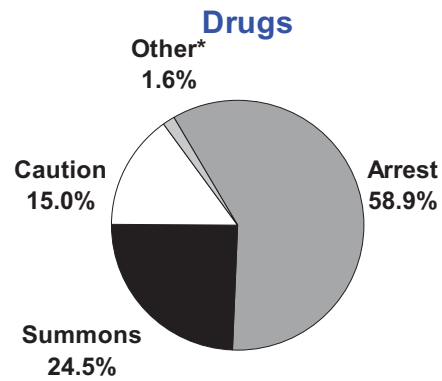
Crime Against Property



* Includes the following: complaint withdrawn; alleged offender is underage, insane or deceased; or warrant issued.

ALLEGED OFFENDERS - METHOD OF PROCESSING, 2001/02

Figure 4.1 (continued)



* Includes the following: complaint withdrawn; alleged offender is underage, insane or deceased; or warrant issued.

ALLEGED OFFENDERS PROCESSED BY OFFENCE CATEGORY AND AGE GROUP, 2001/02

Table 4.3.1: Persons

| | Total Persons | Age Group (years) | | | | | | | | | | | | | | | | Total Under 17 | |
|---------------------------------|---------------|-------------------|--------------|--------------|--------------|--------------|--------------|--------------|-------------|-------------|-------------|-------------|------------|------------|------------|------------|---------------|----------------|--------------|
| | | <10 | 10-14 | 15-19 | 20-24 | 25-29 | 30-34 | 35-39 | 40-44 | 45-49 | 50-54 | 55-59 | 60-64 | 65-69 | 70-74 | 75-79 | 80+ specified | | |
| Crime Against The Person | | | | | | | | | | | | | | | | | | | |
| Homicide | 218 | 0 | 0 | 41 | 38 | 27 | 32 | 32 | 10 | 13 | 10 | 3 | 5 | 3 | 3 | 0 | 0 | 1 | 8 |
| Rape | 604 | 0 | 29 | 108 | 74 | 80 | 80 | 67 | 44 | 68 | 18 | 9 | 6 | 6 | 3 | 0 | 0 | 12 | 70 |
| Sex (non-Rape) | 2905 | 0 | 204 | 324 | 266 | 331 | 445 | 344 | 288 | 192 | 177 | 125 | 65 | 62 | 41 | 3 | 6 | 32 | 366 |
| Robbery | 2661 | 0 | 232 | 982 | 599 | 463 | 173 | 101 | 60 | 21 | 5 | 1 | 2 | 0 | 0 | 0 | 0 | 22 | 633 |
| Assault | 20044 | 4 | 786 | 4418 | 3716 | 3244 | 2815 | 2108 | 1307 | 653 | 403 | 193 | 115 | 34 | 23 | 16 | 1 | 208 | 2326 |
| Abduction/Kidnap | 364 | 0 | 8 | 58 | 57 | 66 | 75 | 52 | 19 | 8 | 6 | 2 | 1 | 1 | 3 | 0 | 2 | 6 | 29 |
| <i>Sub-Total</i> | <i>26796</i> | <i>4</i> | <i>1259</i> | <i>5931</i> | <i>4750</i> | <i>4211</i> | <i>3620</i> | <i>2704</i> | <i>1728</i> | <i>955</i> | <i>619</i> | <i>333</i> | <i>194</i> | <i>106</i> | <i>73</i> | <i>19</i> | <i>9</i> | <i>281</i> | <i>3432</i> |
| Crime Against Property | | | | | | | | | | | | | | | | | | | |
| Arson | 783 | 6 | 165 | 285 | 87 | 73 | 59 | 30 | 32 | 17 | 17 | 5 | 4 | 0 | 0 | 0 | 0 | 3 | 309 |
| Property Damage | 9896 | 22 | 1189 | 3611 | 1604 | 1059 | 912 | 694 | 353 | 186 | 74 | 33 | 32 | 9 | 6 | 10 | 1 | 101 | 2905 |
| Burglary (Aggravated) | 1330 | 0 | 37 | 277 | 317 | 319 | 154 | 127 | 54 | 25 | 10 | 4 | 3 | 0 | 0 | 1 | 0 | 2 | 130 |
| Burglary (Residential) | 6965 | 12 | 586 | 1451 | 1546 | 1616 | 767 | 540 | 210 | 147 | 43 | 5 | 7 | 0 | 1 | 0 | 0 | 34 | 1170 |
| Burglary (Other) | 6519 | 13 | 766 | 2028 | 1240 | 1030 | 839 | 306 | 168 | 58 | 13 | 7 | 6 | 0 | 0 | 0 | 0 | 45 | 1638 |
| Deception | 13000 | 0 | 82 | 1374 | 2951 | 2759 | 2664 | 1479 | 723 | 408 | 378 | 56 | 25 | 10 | 1 | 0 | 3 | 87 | 318 |
| Handle Stolen Goods | 7088 | 0 | 164 | 1366 | 1659 | 1355 | 1024 | 698 | 419 | 192 | 96 | 43 | 12 | 4 | 2 | 2 | 0 | 52 | 537 |
| Theft From Motor Vehicle | 7052 | 3 | 545 | 2642 | 1545 | 1095 | 701 | 268 | 129 | 52 | 11 | 4 | 4 | 0 | 0 | 0 | 0 | 53 | 1598 |
| Theft (Shopsteal) | 16273 | 9 | 2558 | 3969 | 2341 | 1861 | 1488 | 1146 | 758 | 567 | 446 | 273 | 229 | 151 | 142 | 92 | 54 | 189 | 4631 |
| Theft Of Motor Vehicle | 9019 | 2 | 635 | 3663 | 1753 | 1323 | 781 | 409 | 254 | 66 | 42 | 15 | 7 | 0 | 0 | 0 | 0 | 69 | 2389 |
| Theft Of Bicycle | 652 | 3 | 148 | 223 | 102 | 77 | 44 | 32 | 12 | 6 | 0 | 0 | 1 | 1 | 0 | 0 | 0 | 3 | 266 |
| Theft (Other) | 12739 | 0 | 956 | 3313 | 2715 | 2058 | 1342 | 985 | 550 | 289 | 189 | 106 | 51 | 31 | 14 | 13 | 2 | 125 | 2107 |
| <i>Sub-Total</i> | <i>91316</i> | <i>70</i> | <i>7831</i> | <i>24202</i> | <i>17860</i> | <i>14625</i> | <i>10775</i> | <i>6714</i> | <i>3662</i> | <i>2013</i> | <i>1319</i> | <i>551</i> | <i>381</i> | <i>206</i> | <i>166</i> | <i>118</i> | <i>60</i> | <i>763</i> | <i>17998</i> |
| Drugs | | | | | | | | | | | | | | | | | | | |
| Drug (Cult., Manuf., Traff.) | 3893 | 0 | 17 | 454 | 920 | 709 | 566 | 448 | 305 | 218 | 122 | 56 | 25 | 10 | 4 | 0 | 0 | 39 | 93 |
| Drug (Possess, Use) | 8595 | 1 | 110 | 1898 | 2445 | 1599 | 1122 | 646 | 385 | 204 | 70 | 25 | 7 | 1 | 1 | 0 | 0 | 81 | 522 |
| <i>Sub-Total</i> | <i>12488</i> | <i>1</i> | <i>127</i> | <i>2352</i> | <i>3365</i> | <i>2308</i> | <i>1688</i> | <i>1094</i> | <i>690</i> | <i>422</i> | <i>192</i> | <i>81</i> | <i>32</i> | <i>11</i> | <i>5</i> | <i>0</i> | <i>0</i> | <i>120</i> | <i>615</i> |
| Other Crime | | | | | | | | | | | | | | | | | | | |
| Going Equipped To Steal | 895 | 0 | 41 | 252 | 193 | 175 | 124 | 60 | 23 | 12 | 7 | 2 | 1 | 0 | 0 | 0 | 0 | 5 | 151 |
| Justice Procedures | 9816 | 1 | 141 | 1433 | 2154 | 1802 | 1636 | 1140 | 683 | 372 | 201 | 84 | 47 | 30 | 18 | 2 | 2 | 70 | 525 |
| Regulated Public Order | 1853 | 0 | 156 | 939 | 189 | 183 | 123 | 79 | 51 | 41 | 32 | 12 | 9 | 7 | 3 | 0 | 0 | 29 | 726 |
| Weapons / Explosives | 5729 | 0 | 178 | 1318 | 1157 | 955 | 698 | 535 | 343 | 201 | 125 | 76 | 46 | 35 | 15 | 6 | 2 | 39 | 579 |
| Harassment | 1033 | 0 | 21 | 113 | 102 | 134 | 168 | 118 | 170 | 110 | 31 | 29 | 14 | 8 | 6 | 2 | 1 | 6 | 49 |
| Behaviour In Public | 3864 | 0 | 98 | 993 | 873 | 611 | 465 | 352 | 203 | 129 | 53 | 26 | 9 | 4 | 7 | 2 | 0 | 39 | 406 |
| Other | 5763 | 7 | 507 | 1826 | 984 | 765 | 552 | 401 | 306 | 155 | 81 | 57 | 28 | 7 | 6 | 8 | 2 | 71 | 1504 |
| <i>Sub-Total</i> | <i>28953</i> | <i>8</i> | <i>1142</i> | <i>6874</i> | <i>5652</i> | <i>4625</i> | <i>3766</i> | <i>2685</i> | <i>1779</i> | <i>1020</i> | <i>530</i> | <i>286</i> | <i>154</i> | <i>91</i> | <i>55</i> | <i>20</i> | <i>7</i> | <i>259</i> | <i>3940</i> |
| TOTAL | 159553 | 83 | 10359 | 39359 | 31627 | 25769 | 19849 | 13197 | 7859 | 4410 | 2660 | 1251 | 761 | 414 | 299 | 157 | 76 | 1423 | 25985 |

Note: The above table includes alleged offenders processed for offences reported prior to 2001/02 and where the sex of the alleged offender is unspecified.

ALLEGED OFFENDERS PROCESSED BY OFFENCE CATEGORY AND AGE GROUP, 2001/02

Table 4.3.2: Males

| | Total Males | Age Group (years) | | | | | | | | | | | | | | | | Total Under 17 | |
|---------------------------------|---------------|-------------------|-------------|--------------|--------------|--------------|--------------|--------------|-------------|-------------|-------------|------------|------------|------------|------------|------------|-----------|----------------|--------------|
| | | <10 | 10-14 | 15-19 | 20-24 | 25-29 | 30-34 | 35-39 | 40-44 | 45-49 | 50-54 | 55-59 | 60-64 | 65-69 | 70-74 | 75-79 | 80+ | | Un-specified |
| Crime Against The Person | | | | | | | | | | | | | | | | | | | |
| Homicide | 185 | 0 | 0 | 39 | 30 | 25 | 28 | 25 | 7 | 12 | 8 | 2 | 3 | 2 | 3 | 0 | 0 | 1 | 8 |
| Rape | 589 | 0 | 24 | 106 | 72 | 80 | 78 | 66 | 42 | 68 | 18 | 9 | 6 | 6 | 3 | 0 | 0 | 11 | 64 |
| Sex (non-Rape) | 2822 | 0 | 191 | 317 | 251 | 320 | 443 | 338 | 281 | 184 | 168 | 125 | 65 | 60 | 41 | 3 | 6 | 29 | 352 |
| Robbery | 2352 | 0 | 209 | 884 | 523 | 410 | 142 | 81 | 56 | 20 | 3 | 1 | 2 | 0 | 0 | 0 | 0 | 21 | 558 |
| Assault | 16963 | 3 | 567 | 3736 | 3248 | 2793 | 2358 | 1770 | 1101 | 563 | 354 | 167 | 101 | 30 | 23 | 14 | 1 | 134 | 1762 |
| Abduction/Kidnap | 330 | 0 | 6 | 50 | 51 | 57 | 69 | 51 | 18 | 8 | 5 | 2 | 1 | 1 | 3 | 0 | 2 | 6 | 25 |
| <i>Sub-Total</i> | <i>23241</i> | <i>3</i> | <i>997</i> | <i>5132</i> | <i>4175</i> | <i>3685</i> | <i>3118</i> | <i>2331</i> | <i>1505</i> | <i>855</i> | <i>556</i> | <i>306</i> | <i>178</i> | <i>99</i> | <i>73</i> | <i>17</i> | <i>9</i> | <i>202</i> | <i>2769</i> |
| Crime Against Property | | | | | | | | | | | | | | | | | | | |
| Arson | 703 | 6 | 157 | 260 | 82 | 59 | 50 | 24 | 24 | 13 | 17 | 5 | 4 | 0 | 0 | 0 | 0 | 2 | 286 |
| Property Damage | 8743 | 20 | 997 | 3274 | 1493 | 940 | 786 | 568 | 291 | 152 | 64 | 29 | 24 | 7 | 6 | 10 | 1 | 81 | 2509 |
| Burglary (Aggravated) | 1101 | 0 | 32 | 238 | 277 | 257 | 128 | 87 | 47 | 19 | 6 | 4 | 3 | 0 | 0 | 1 | 0 | 2 | 102 |
| Burglary (Residential) | 5998 | 12 | 533 | 1248 | 1262 | 1417 | 650 | 476 | 183 | 140 | 34 | 4 | 7 | 0 | 1 | 0 | 0 | 31 | 1051 |
| Burglary (Other) | 5886 | 10 | 682 | 1870 | 1129 | 940 | 692 | 286 | 160 | 55 | 12 | 6 | 6 | 0 | 0 | 0 | 0 | 38 | 1487 |
| Deception | 9036 | 0 | 65 | 1002 | 1858 | 1941 | 2040 | 960 | 545 | 271 | 238 | 42 | 19 | 10 | 0 | 0 | 3 | 42 | 252 |
| Handle Stolen Goods | 5585 | 0 | 131 | 1112 | 1293 | 1043 | 797 | 541 | 344 | 154 | 83 | 34 | 11 | 3 | 2 | 0 | 0 | 37 | 447 |
| Theft From Motor Vehicle | 6537 | 3 | 515 | 2500 | 1435 | 965 | 653 | 237 | 114 | 51 | 9 | 4 | 3 | 0 | 0 | 0 | 0 | 48 | 1520 |
| Theft (Shopsteal) | 8471 | 8 | 1285 | 2137 | 1317 | 1018 | 745 | 587 | 357 | 250 | 212 | 123 | 108 | 76 | 96 | 51 | 32 | 69 | 2388 |
| Theft Of Motor Vehicle | 7821 | 2 | 529 | 3279 | 1472 | 1125 | 653 | 344 | 242 | 64 | 41 | 14 | 6 | 0 | 0 | 0 | 0 | 50 | 2101 |
| Theft Of Bicycle | 601 | 3 | 143 | 206 | 94 | 66 | 35 | 31 | 12 | 6 | 0 | 0 | 1 | 1 | 0 | 0 | 0 | 3 | 253 |
| Theft (Other) | 9433 | 0 | 740 | 2542 | 2068 | 1533 | 962 | 677 | 381 | 207 | 120 | 63 | 38 | 25 | 9 | 8 | 0 | 60 | 1629 |
| <i>Sub-Total</i> | <i>69915</i> | <i>64</i> | <i>5809</i> | <i>19668</i> | <i>13780</i> | <i>11304</i> | <i>8191</i> | <i>4818</i> | <i>2700</i> | <i>1382</i> | <i>836</i> | <i>328</i> | <i>230</i> | <i>122</i> | <i>114</i> | <i>70</i> | <i>36</i> | <i>463</i> | <i>14025</i> |
| Drugs | | | | | | | | | | | | | | | | | | | |
| Drug (Cult., Manuf., Traff.) | 3220 | 0 | 15 | 390 | 757 | 601 | 459 | 370 | 241 | 184 | 104 | 44 | 23 | 7 | 3 | 0 | 0 | 22 | 88 |
| Drug (Possess., Use) | 7086 | 1 | 90 | 1624 | 2035 | 1315 | 908 | 536 | 286 | 170 | 40 | 20 | 7 | 1 | 1 | 0 | 0 | 52 | 439 |
| <i>Sub-Total</i> | <i>10306</i> | <i>1</i> | <i>105</i> | <i>2014</i> | <i>2792</i> | <i>1916</i> | <i>1367</i> | <i>906</i> | <i>527</i> | <i>354</i> | <i>144</i> | <i>64</i> | <i>30</i> | <i>8</i> | <i>4</i> | <i>0</i> | <i>0</i> | <i>74</i> | <i>527</i> |
| Other Crime | | | | | | | | | | | | | | | | | | | |
| Going Equipped To Steal | 786 | 0 | 38 | 235 | 163 | 147 | 108 | 54 | 17 | 11 | 5 | 2 | 1 | 0 | 0 | 0 | 0 | 5 | 140 |
| Justice Procedures | 8015 | 1 | 99 | 1157 | 1757 | 1503 | 1328 | 920 | 555 | 301 | 173 | 78 | 42 | 28 | 17 | 2 | 2 | 52 | 388 |
| Regulated Public Order | 1207 | 0 | 101 | 732 | 64 | 54 | 61 | 55 | 26 | 33 | 29 | 12 | 9 | 7 | 3 | 0 | 0 | 21 | 539 |
| Weapons / Explosives | 5285 | 0 | 169 | 1243 | 1075 | 864 | 626 | 473 | 325 | 189 | 122 | 70 | 43 | 35 | 15 | 6 | 2 | 28 | 549 |
| Harassment | 915 | 0 | 17 | 97 | 85 | 114 | 145 | 105 | 161 | 100 | 28 | 29 | 14 | 8 | 6 | 2 | 1 | 3 | 45 |
| Behaviour In Public | 3257 | 0 | 74 | 830 | 779 | 528 | 378 | 283 | 167 | 102 | 47 | 23 | 8 | 4 | 6 | 2 | 0 | 26 | 321 |
| Other | 4832 | 6 | 448 | 1569 | 823 | 643 | 445 | 310 | 263 | 132 | 64 | 39 | 26 | 6 | 6 | 6 | 2 | 44 | 1296 |
| <i>Sub-Total</i> | <i>24297</i> | <i>7</i> | <i>946</i> | <i>5863</i> | <i>4746</i> | <i>3853</i> | <i>3091</i> | <i>2200</i> | <i>1514</i> | <i>868</i> | <i>468</i> | <i>253</i> | <i>143</i> | <i>88</i> | <i>53</i> | <i>18</i> | <i>7</i> | <i>179</i> | <i>3278</i> |
| TOTAL | 127759 | 75 | 7857 | 32677 | 25493 | 20758 | 15767 | 10255 | 6246 | 3459 | 2004 | 951 | 581 | 317 | 244 | 105 | 52 | 918 | 20599 |

Note: The above table includes alleged offenders processed for offences reported prior to 2001/02.

ALLEGED OFFENDERS PROCESSED BY OFFENCE CATEGORY AND AGE GROUP, 2001/02

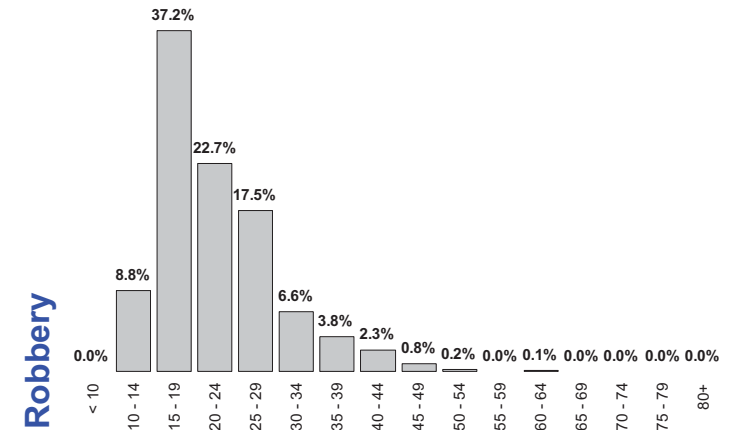
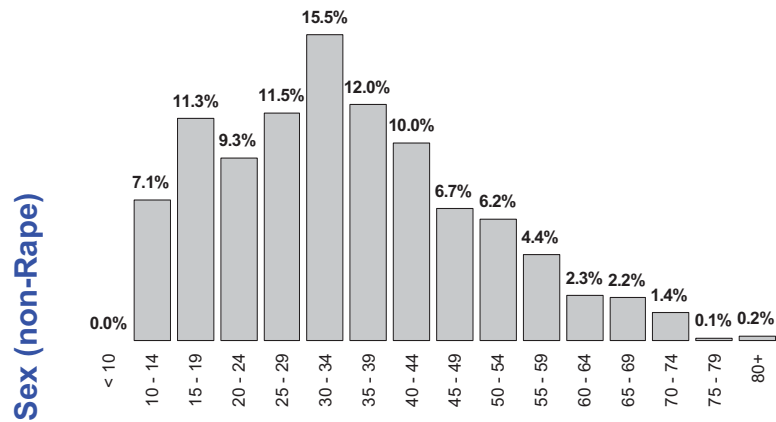
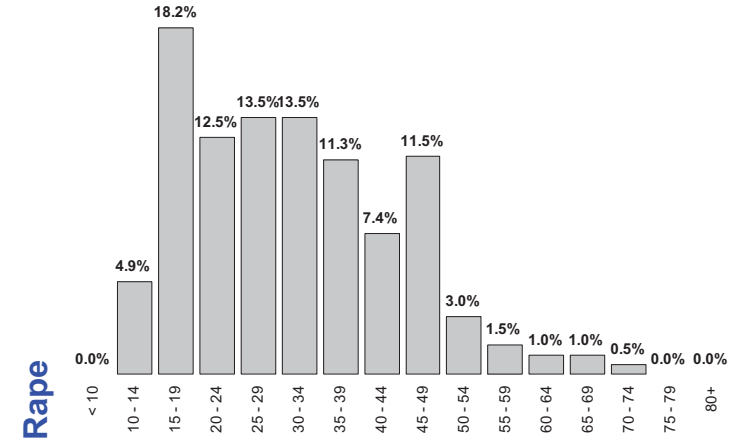
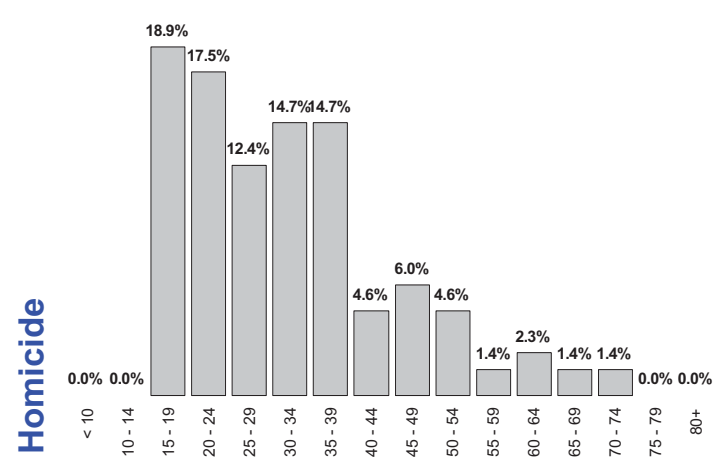
Table 4.3.3: Females

| Total Females | Age Group (years) | | | | | | | | | | | | | | | | Total Under 17 | |
|---------------------------------|-------------------|----------|-------------|-------------|-------------|-------------|-------------|-------------|-------------|------------|------------|------------|------------|-----------|-----------|-----------|----------------|--------------|
| | <10 | 10-14 | 15-19 | 20-24 | 25-29 | 30-34 | 35-39 | 40-44 | 45-49 | 50-54 | 55-59 | 60-64 | 65-69 | 70-74 | 75-79 | 80+ | | Un-specified |
| Crime Against The Person | | | | | | | | | | | | | | | | | | |
| Homicide | 33 | 0 | 0 | 2 | 8 | 2 | 4 | 7 | 3 | 1 | 2 | 1 | 2 | 1 | 0 | 0 | 0 | 0 |
| Rape | 13 | 0 | 5 | 1 | 2 | 0 | 2 | 1 | 2 | 0 | 0 | 0 | 0 | 0 | 0 | 0 | 0 | 0 |
| Sex (non-Rape) | 59 | 0 | 12 | 4 | 15 | 7 | 2 | 3 | 4 | 7 | 3 | 0 | 0 | 1 | 0 | 0 | 0 | 1 |
| Robbery | 305 | 0 | 23 | 98 | 75 | 53 | 28 | 20 | 4 | 1 | 2 | 0 | 0 | 0 | 0 | 0 | 0 | 1 |
| Assault | 2994 | 1 | 217 | 669 | 456 | 446 | 452 | 326 | 197 | 85 | 47 | 23 | 13 | 4 | 0 | 1 | 0 | 57 |
| Abduction/Kidnap | 34 | 0 | 2 | 8 | 6 | 9 | 6 | 1 | 1 | 0 | 1 | 0 | 0 | 0 | 0 | 0 | 0 | 0 |
| <i>Sub-Total</i> | <i>3438</i> | <i>1</i> | <i>259</i> | <i>782</i> | <i>562</i> | <i>517</i> | <i>494</i> | <i>358</i> | <i>211</i> | <i>94</i> | <i>55</i> | <i>24</i> | <i>15</i> | <i>6</i> | <i>0</i> | <i>1</i> | <i>0</i> | <i>59</i> |
| Crime Against Property | | | | | | | | | | | | | | | | | | |
| Arson | 79 | 0 | 8 | 25 | 5 | 14 | 9 | 6 | 8 | 4 | 0 | 0 | 0 | 0 | 0 | 0 | 0 | 0 |
| Property Damage | 1111 | 2 | 184 | 324 | 109 | 116 | 125 | 123 | 59 | 34 | 10 | 4 | 8 | 2 | 0 | 0 | 0 | 11 |
| Burglary (Aggravated) | 227 | 0 | 5 | 39 | 39 | 62 | 26 | 39 | 7 | 6 | 4 | 0 | 0 | 0 | 0 | 0 | 0 | 0 |
| Burglary (Residential) | 962 | 0 | 52 | 202 | 283 | 198 | 116 | 64 | 27 | 7 | 9 | 1 | 0 | 0 | 0 | 0 | 0 | 3 |
| Burglary (Other) | 611 | 3 | 78 | 154 | 108 | 89 | 146 | 19 | 8 | 2 | 1 | 1 | 0 | 0 | 0 | 0 | 0 | 2 |
| Deception | 3868 | 0 | 17 | 369 | 1088 | 757 | 613 | 517 | 176 | 137 | 138 | 14 | 6 | 0 | 1 | 0 | 0 | 35 |
| Handle Stolen Goods | 1478 | 0 | 31 | 253 | 362 | 308 | 223 | 155 | 73 | 38 | 12 | 9 | 1 | 1 | 0 | 2 | 0 | 10 |
| Theft From Motor Vehicle | 494 | 0 | 27 | 128 | 109 | 130 | 48 | 31 | 14 | 1 | 2 | 0 | 1 | 0 | 0 | 0 | 0 | 3 |
| Theft (Shopsteal) | 7670 | 1 | 1251 | 1784 | 1015 | 839 | 740 | 557 | 399 | 314 | 231 | 149 | 121 | 68 | 41 | 35 | 21 | 104 |
| Theft Of Motor Vehicle | 1184 | 0 | 104 | 381 | 278 | 198 | 127 | 65 | 12 | 2 | 1 | 1 | 1 | 0 | 0 | 0 | 0 | 14 |
| Theft Of Bicycle | 50 | 0 | 4 | 17 | 8 | 11 | 9 | 1 | 0 | 0 | 0 | 0 | 0 | 0 | 0 | 0 | 0 | 0 |
| Theft (Other) | 3202 | 0 | 205 | 756 | 639 | 492 | 375 | 302 | 167 | 82 | 65 | 41 | 13 | 6 | 5 | 4 | 2 | 48 |
| <i>Sub-Total</i> | <i>20936</i> | <i>6</i> | <i>1966</i> | <i>4432</i> | <i>4043</i> | <i>3214</i> | <i>2557</i> | <i>1879</i> | <i>950</i> | <i>627</i> | <i>473</i> | <i>220</i> | <i>151</i> | <i>77</i> | <i>47</i> | <i>41</i> | <i>23</i> | <i>230</i> |
| Drugs | | | | | | | | | | | | | | | | | | |
| Drug (Cult., Manuf., Traff.) | 662 | 0 | 2 | 64 | 161 | 107 | 105 | 78 | 61 | 33 | 18 | 12 | 2 | 3 | 1 | 0 | 0 | 15 |
| Drug (Possess., Use) | 1460 | 0 | 18 | 269 | 397 | 281 | 206 | 107 | 93 | 33 | 29 | 5 | 0 | 0 | 0 | 0 | 0 | 22 |
| <i>Sub-Total</i> | <i>2122</i> | <i>0</i> | <i>20</i> | <i>333</i> | <i>558</i> | <i>388</i> | <i>311</i> | <i>185</i> | <i>154</i> | <i>66</i> | <i>47</i> | <i>17</i> | <i>2</i> | <i>3</i> | <i>1</i> | <i>0</i> | <i>0</i> | <i>37</i> |
| Other Crime | | | | | | | | | | | | | | | | | | |
| Going Equipped To Steal | 106 | 0 | 2 | 16 | 30 | 28 | 15 | 6 | 6 | 1 | 2 | 0 | 0 | 0 | 0 | 0 | 0 | 0 |
| Justice Procedures | 1776 | 0 | 41 | 274 | 390 | 297 | 305 | 217 | 125 | 70 | 28 | 6 | 5 | 2 | 1 | 0 | 0 | 15 |
| Regulated Public Order | 637 | 0 | 55 | 200 | 125 | 129 | 62 | 23 | 25 | 8 | 3 | 0 | 0 | 0 | 0 | 0 | 0 | 7 |
| Weapons / Explosives | 414 | 0 | 8 | 70 | 78 | 90 | 65 | 60 | 17 | 11 | 2 | 5 | 0 | 0 | 0 | 0 | 0 | 8 |
| Harassment | 113 | 0 | 3 | 16 | 14 | 20 | 23 | 12 | 9 | 10 | 3 | 0 | 0 | 0 | 0 | 0 | 0 | 3 |
| Behaviour In Public | 577 | 0 | 24 | 160 | 86 | 81 | 82 | 65 | 33 | 27 | 6 | 2 | 0 | 0 | 1 | 0 | 0 | 10 |
| Other | 900 | 1 | 59 | 253 | 158 | 119 | 105 | 90 | 39 | 23 | 17 | 18 | 2 | 1 | 0 | 2 | 0 | 13 |
| <i>Sub-Total</i> | <i>4523</i> | <i>1</i> | <i>192</i> | <i>989</i> | <i>881</i> | <i>764</i> | <i>657</i> | <i>473</i> | <i>254</i> | <i>150</i> | <i>61</i> | <i>31</i> | <i>7</i> | <i>3</i> | <i>2</i> | <i>2</i> | <i>0</i> | <i>56</i> |
| TOTAL | 31019 | 8 | 2437 | 6536 | 6044 | 4883 | 4019 | 2895 | 1569 | 937 | 636 | 292 | 175 | 89 | 50 | 44 | 23 | 382 |

Note: The above table includes alleged offenders processed for offences reported prior to 2001/02.

ALLEGED OFFENDERS PROCESSED - AGE DISTRIBUTION, 2001/02

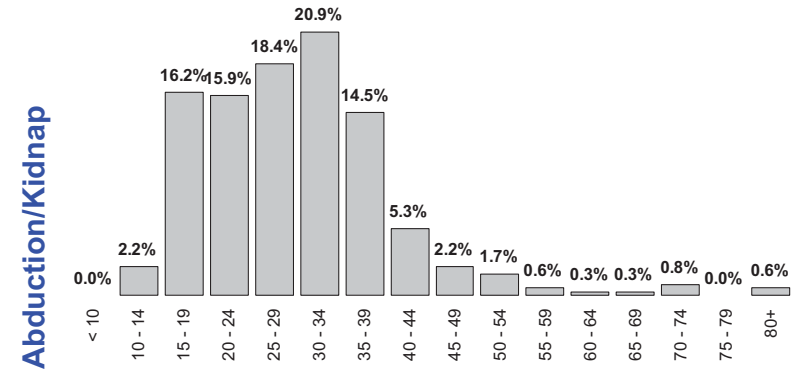
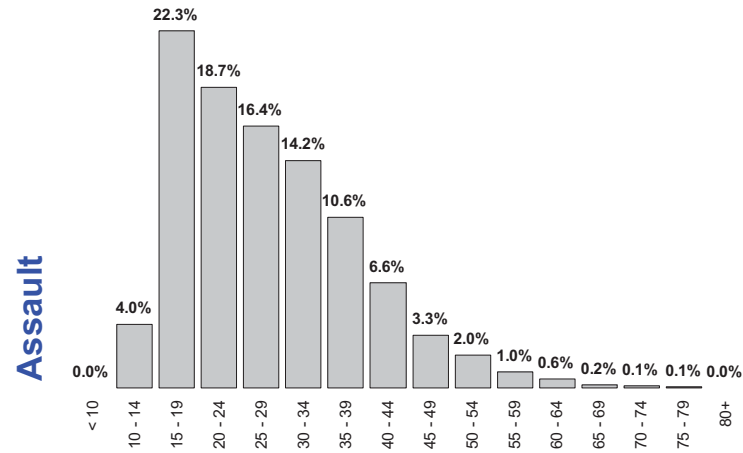
Figure 4.2.1: Crime Against The Person



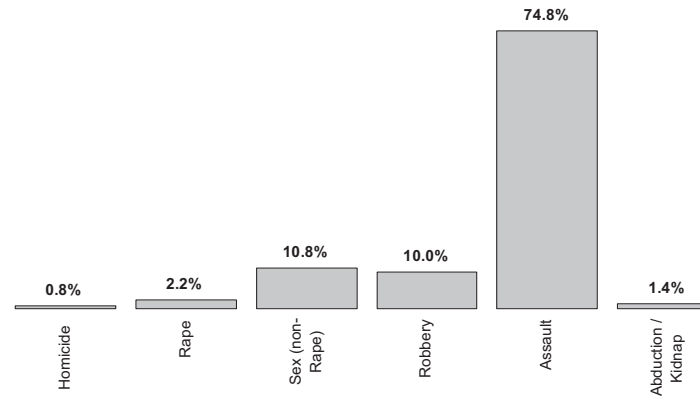
Note: The above figures exclude persons with an unspecified date of birth. Due to rounding, percentages may not all add up to 100%.

ALLEGED OFFENDERS PROCESSED - AGE DISTRIBUTION, 2001/02

Figure 4.2.1: Crime Against The Person (continued)



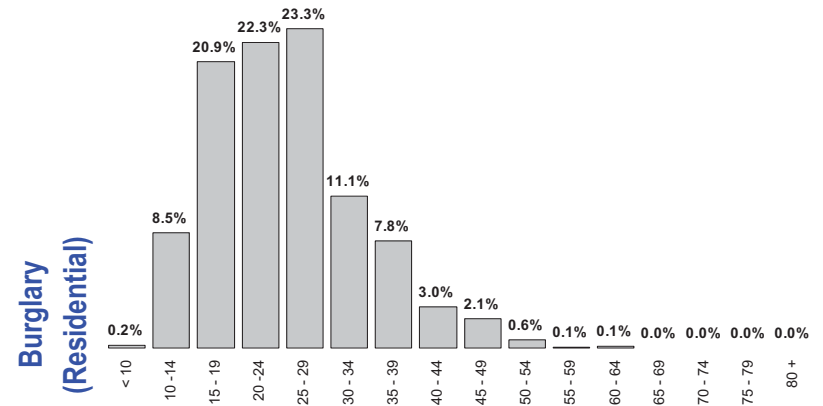
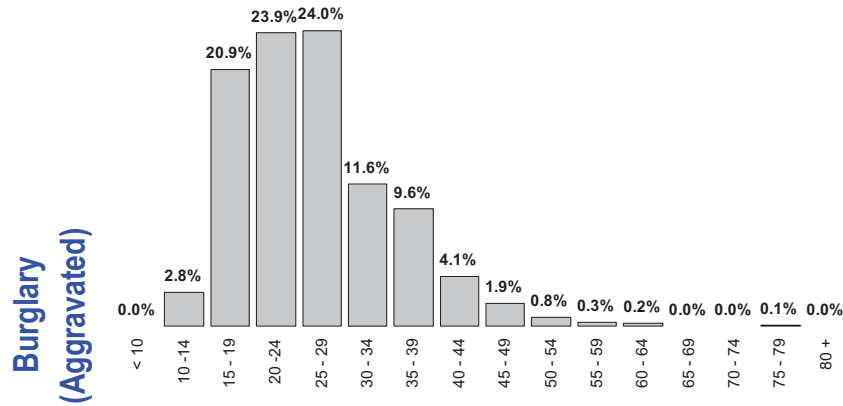
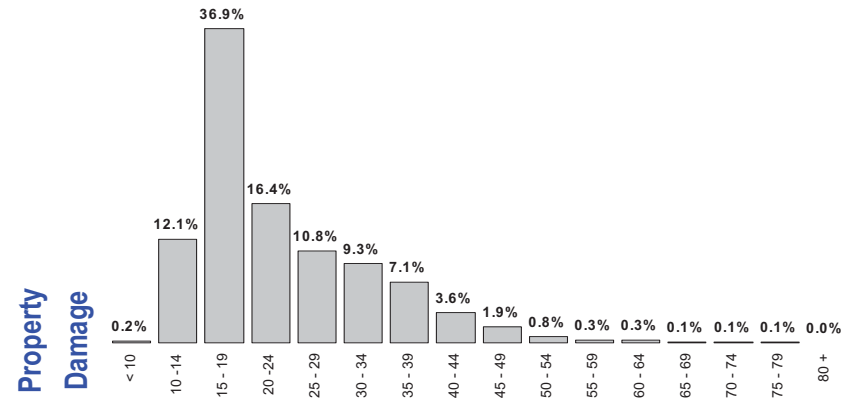
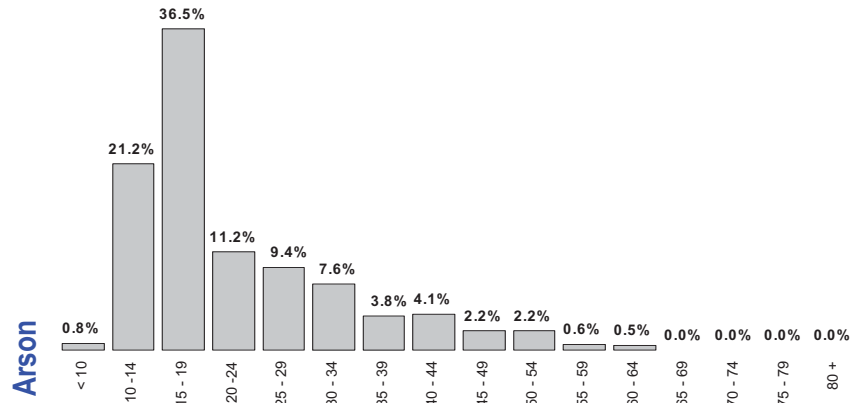
Crime Against The Person



Note: The above figures exclude persons with an unspecified date of birth. Due to rounding, percentages may not all add up to 100%.

ALLEGED OFFENDERS PROCESSED - AGE DISTRIBUTION, 2001/02

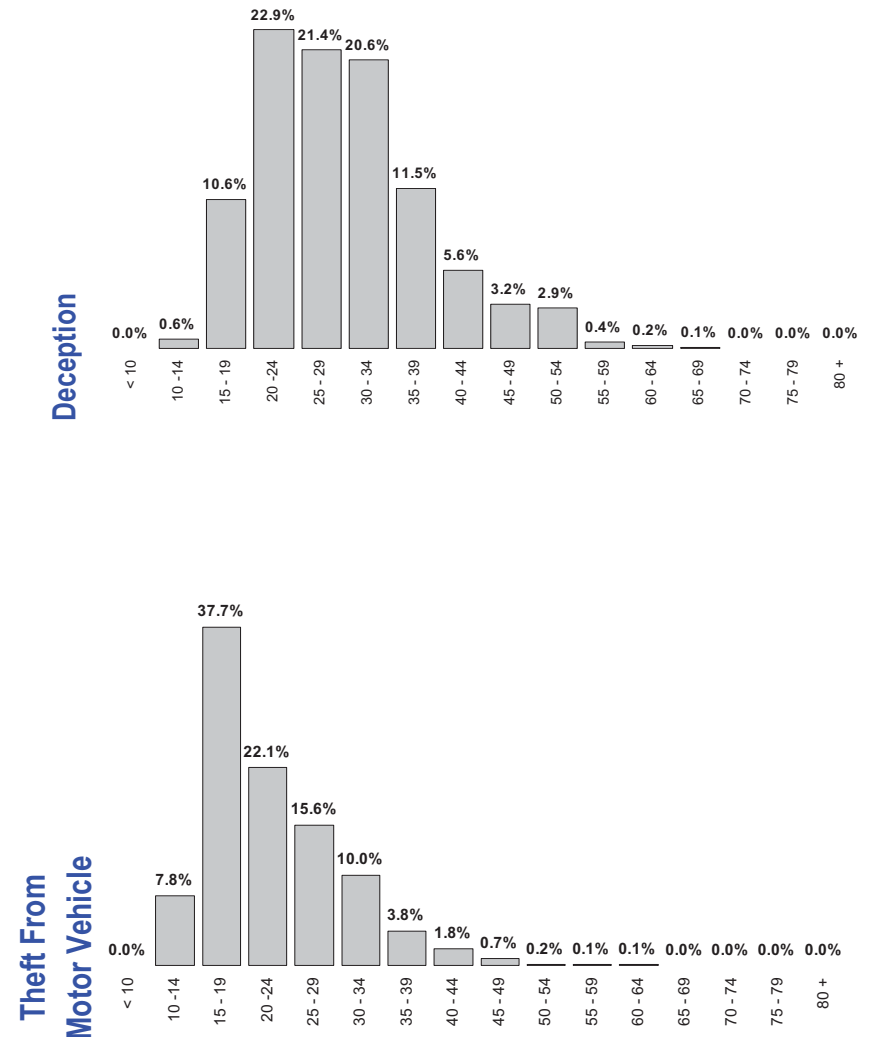
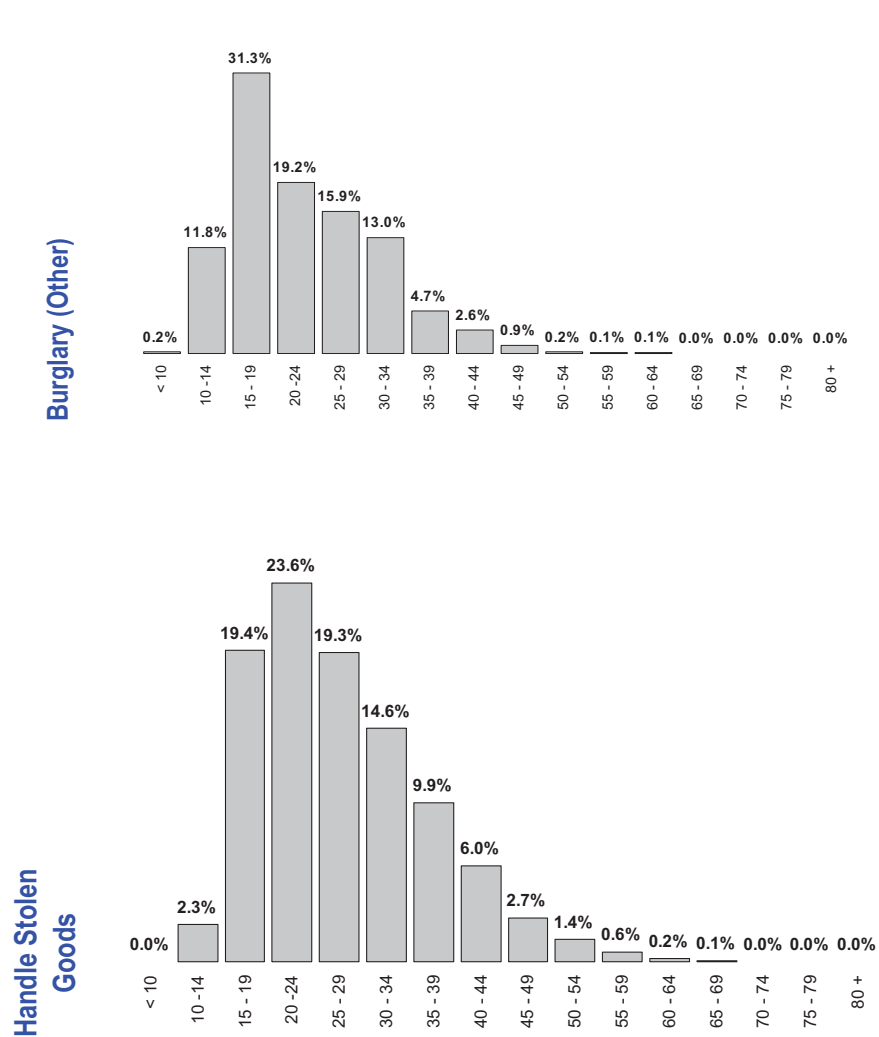
Figure 4.2.2: Crime Against Property



Note: The above figures exclude persons with an unspecified date of birth. Due to rounding, percentages may not all add up to 100%.

ALLEGED OFFENDERS PROCESSED - AGE DISTRIBUTION, 2001/02

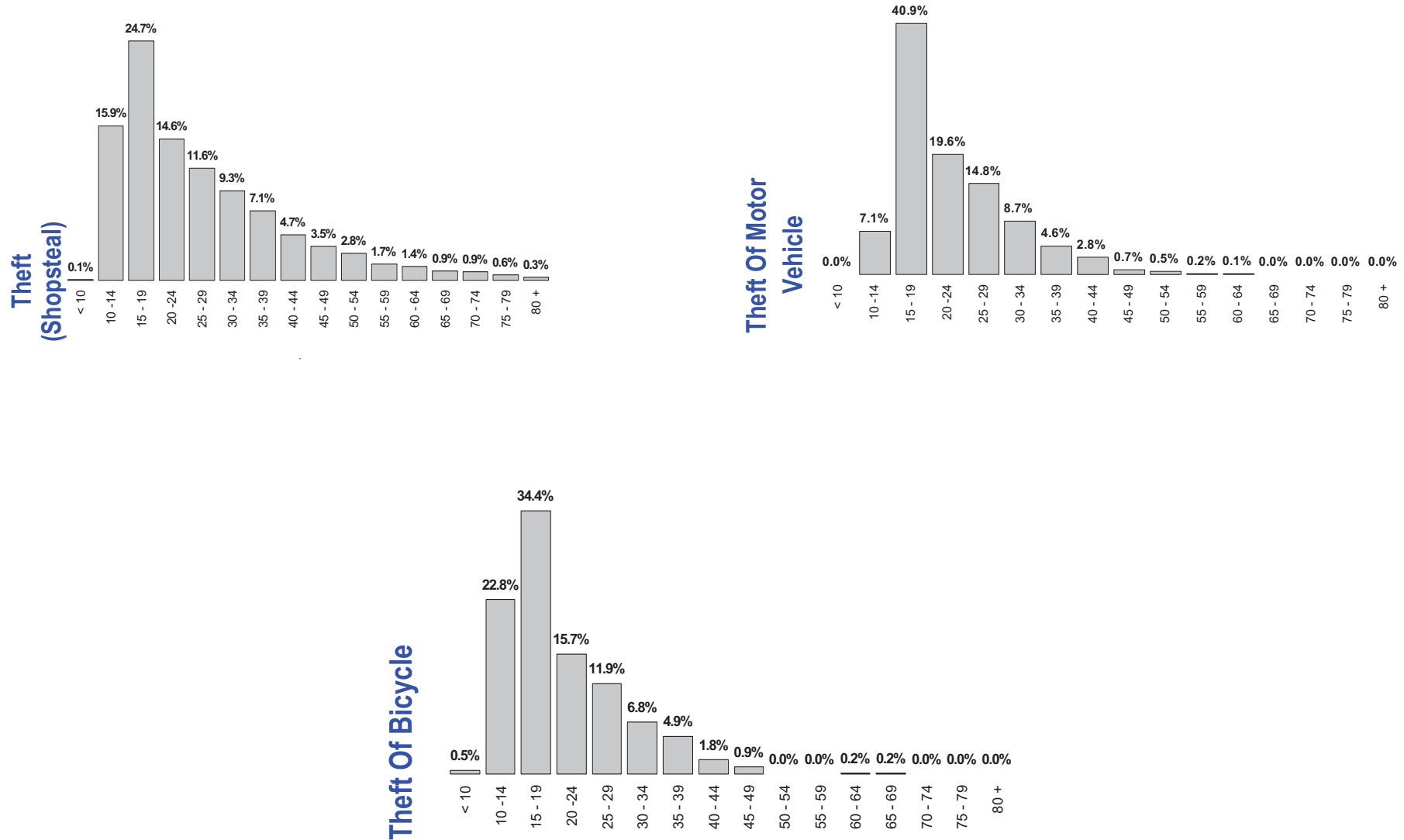
Figure 4.2.2: Crime Against Property (continued)



Note: The above figures exclude persons with an unspecified date of birth. Due to rounding, percentages may not all add up to 100%.

ALLEGED OFFENDERS PROCESSED - AGE DISTRIBUTION, 2001/02

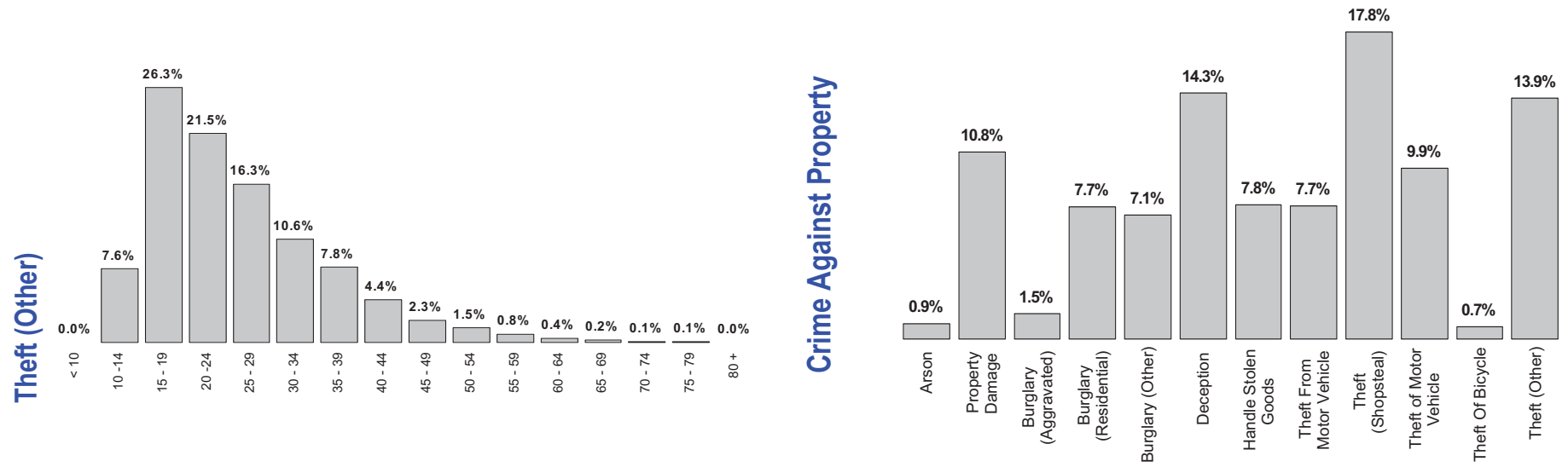
Figure 4.2.2: Crime Against Property (continued)



Note: The above figures exclude persons with an unspecified date of birth. Due to rounding, percentages may not all add up to 100%.

ALLEGED OFFENDERS PROCESSED - AGE DISTRIBUTION, 2001/02

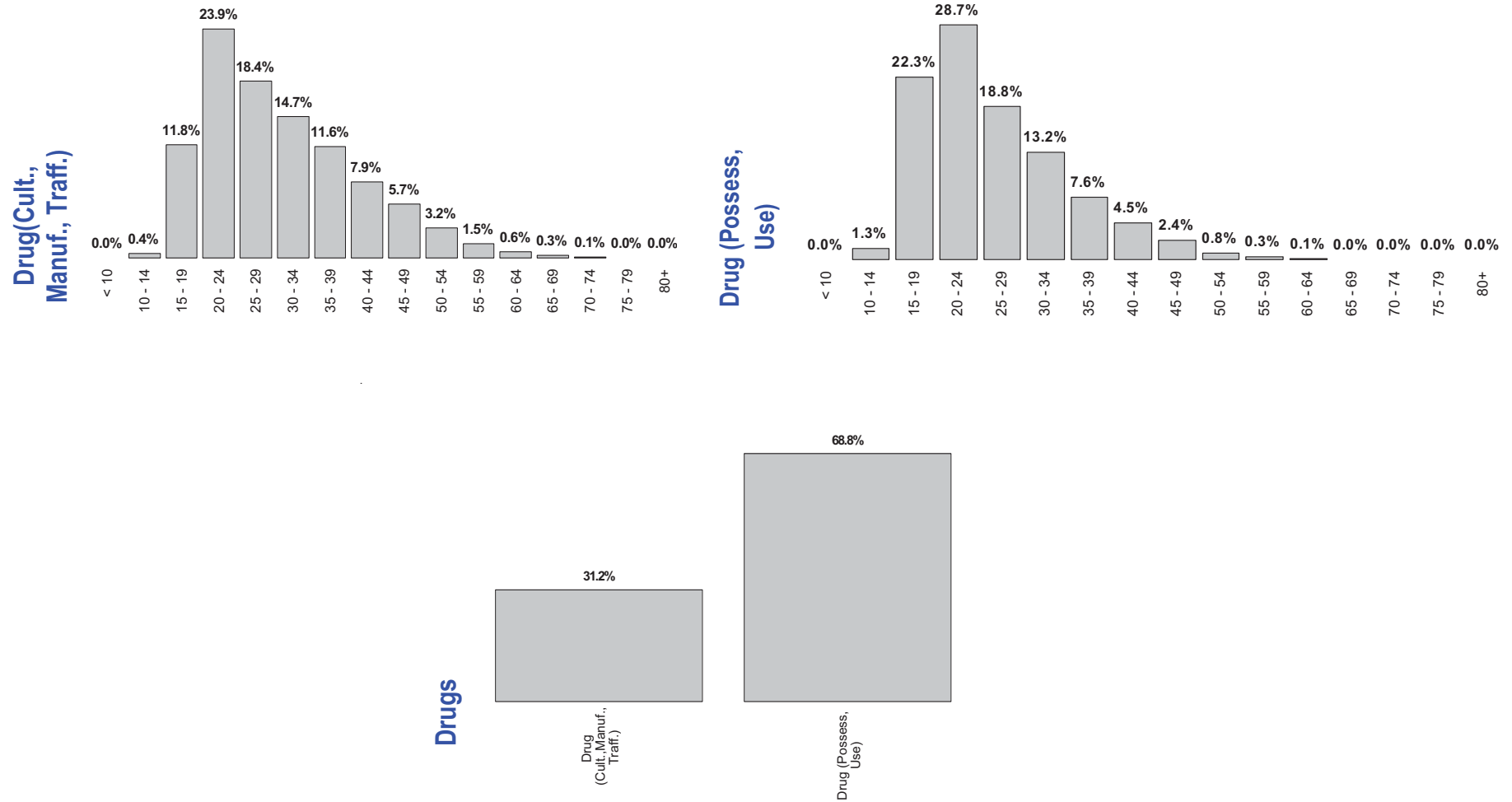
Figure 4.2.2: Crime Against Property (continued)



Note: The above figures exclude persons with an unspecified date of birth. Due to rounding, percentages may not all add up to 100%.

ALLEGED OFFENDERS PROCESSED - AGE DISTRIBUTION, 2001/02

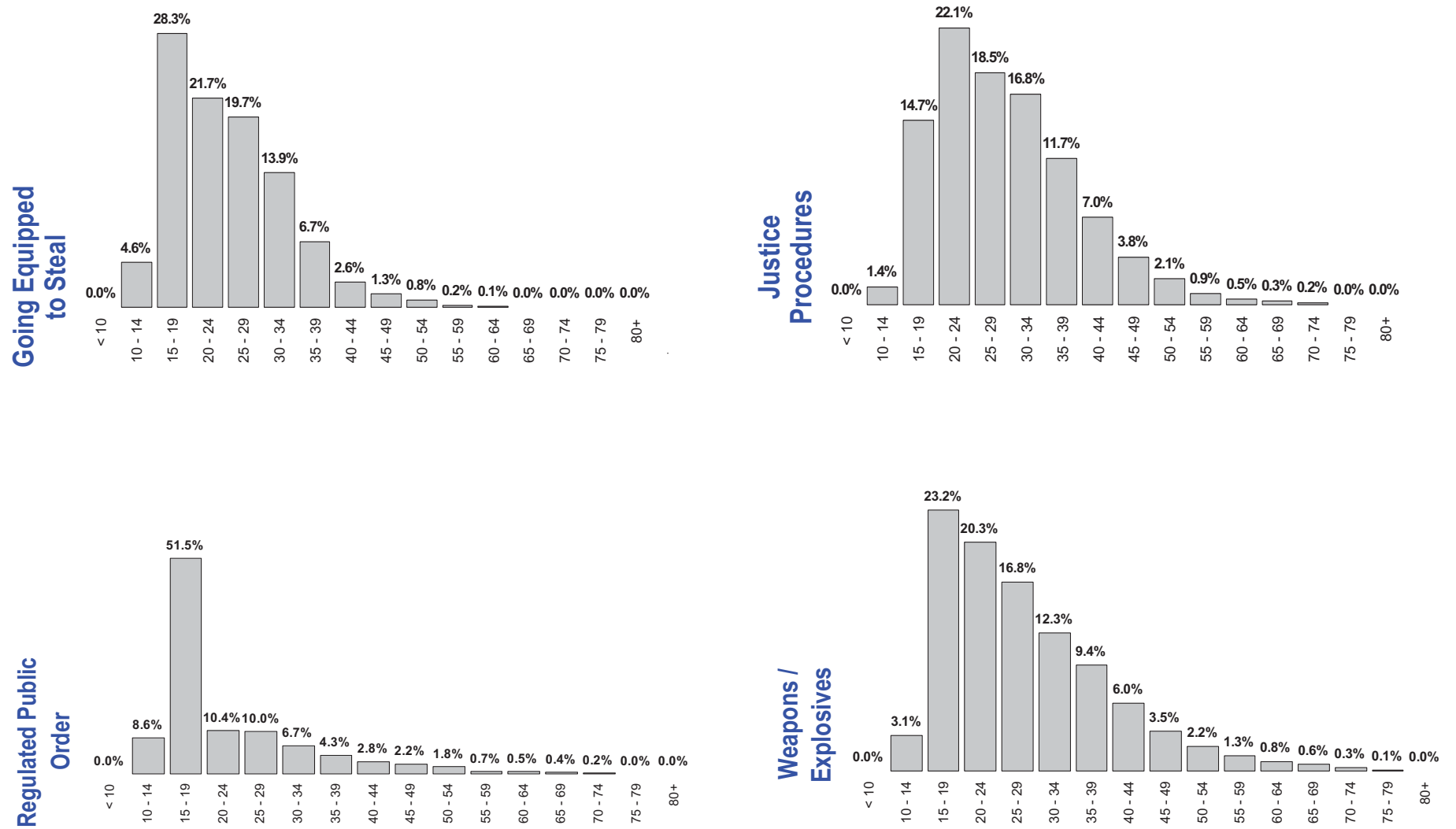
Figure 4.2.3: Drugs



Note: The above figure excludes persons with an unspecified date of birth. Due to rounding, percentages may not all add up to 100%.

ALLEGED OFFENDERS PROCESSED - AGE DISTRIBUTION, 2001/02

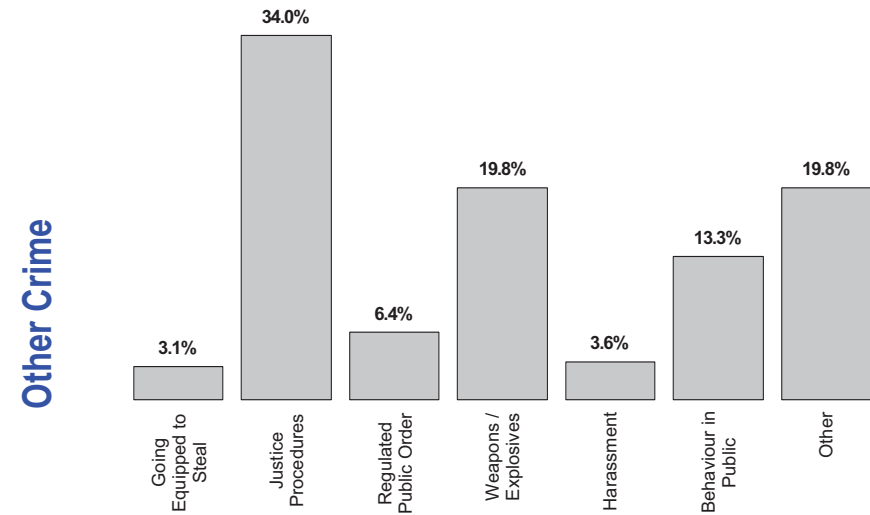
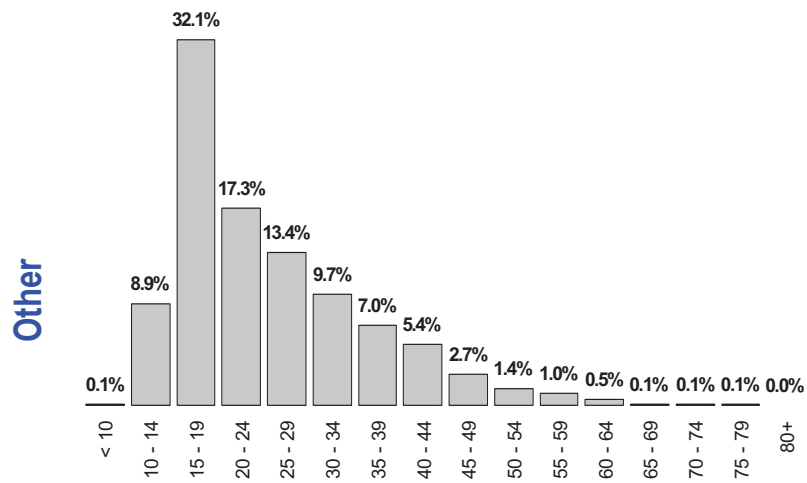
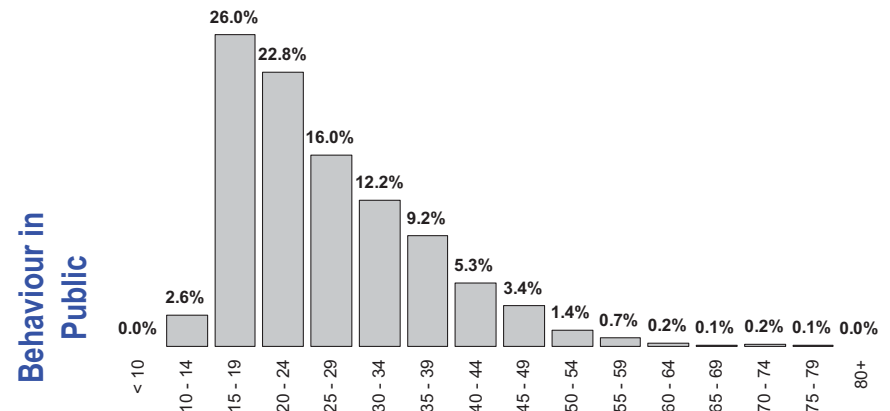
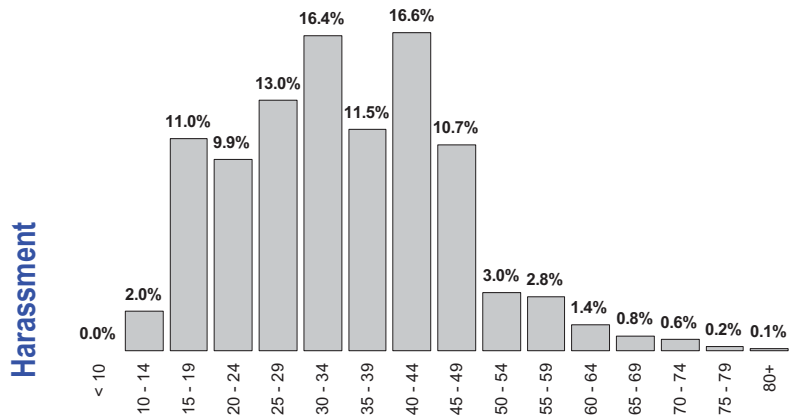
Figure 4.2.4: Other Crime



Note: The above figure excludes persons with an unspecified date of birth. Due to rounding, percentages may not all add up to 100%.

ALLEGED OFFENDERS PROCESSED - AGE DISTRIBUTION, 2001/02

Figure 4.2.4: Other Crime (continued)



Note: The above figure excludes persons with an unspecified date of birth. Due to rounding, percentages may not all add up to 100%.

ALLEGED OFFENDERS PROCESSED BY OFFENCE CATEGORY & RACIAL APPEARANCE, 2001/02

Table 4.4

Please note that "Racial Appearance" is based on the subjective assessment of attending police and is recorded primarily for operational purposes only. Extreme care should be exercised in the interpretation of statistics on ethnicity as "Racial Appearance" is one limited indicator of ethnicity based on appearance only and does not necessarily mean that the persons attributed to a particular ethnic group are in fact of that origin. Similarly, statistics published elsewhere in this publication on Country of Birth provide another, but limited, indicator of a person's ethnic background.

| | Aboriginal | | | Asian | | | Caucasian | | | Other | | | Unspecified | | | Total | | | |
|---------------------------------|-------------|-------------|-------------|-------------|-------------|-------------|---------------|--------------|---------------|-------------|-------------|-------------|-------------|-------------|--------------|---------------|--------------|---------------|-------|
| | Male | Female | Total* | Male | Female | Total* | Male | Female | Total* | Male | Female | Total* | Male | Female | Total* | Male | Female | Total* | |
| Crime Against The Person | | | | | | | | | | | | | | | | | | | |
| Homicide | | 1 | 1 | 2 | 15 | 2 | 17 | 137 | 24 | 161 | 12 | 2 | 14 | 20 | 4 | 24 | 185 | 33 | 218 |
| Rape | | 18 | 0 | 18 | 11 | 0 | 11 | 470 | 11 | 481 | 35 | 1 | 36 | 55 | 1 | 56 | 589 | 13 | 604 |
| Sex (non-Rape) | | 31 | 0 | 31 | 50 | 0 | 50 | 2308 | 46 | 2360 | 99 | 2 | 102 | 334 | 11 | 362 | 2822 | 59 | 2905 |
| Robbery | | 103 | 12 | 115 | 143 | 1 | 144 | 1518 | 230 | 1750 | 341 | 45 | 386 | 247 | 17 | 266 | 2352 | 305 | 2661 |
| Assault | | 639 | 242 | 881 | 527 | 42 | 572 | 13542 | 2372 | 15928 | 908 | 129 | 1038 | 1347 | 209 | 1625 | 16963 | 2994 | 20044 |
| Abduction/Kidnap | | 17 | 5 | 22 | 15 | 4 | 19 | 234 | 23 | 257 | 11 | 2 | 13 | 53 | 0 | 53 | 330 | 34 | 364 |
| <i>Sub-Total</i> | <i>809</i> | <i>260</i> | <i>1069</i> | <i>761</i> | <i>49</i> | <i>813</i> | <i>18209</i> | <i>2706</i> | <i>20937</i> | <i>1406</i> | <i>181</i> | <i>1589</i> | <i>2056</i> | <i>242</i> | <i>2388</i> | <i>23241</i> | <i>3438</i> | <i>26796</i> | |
| Crime Against Property | | | | | | | | | | | | | | | | | | | |
| Arson | | 12 | 4 | 16 | 8 | 0 | 8 | 589 | 69 | 658 | 18 | 0 | 18 | 76 | 6 | 83 | 703 | 79 | 783 |
| Property Damage | | 317 | 82 | 400 | 106 | 19 | 125 | 7361 | 878 | 8243 | 299 | 32 | 333 | 660 | 100 | 795 | 8743 | 1111 | 9896 |
| Burglary (Aggravated) | | 65 | 12 | 77 | 29 | 1 | 30 | 902 | 207 | 1111 | 33 | 2 | 35 | 72 | 5 | 77 | 1101 | 227 | 1330 |
| Burglary (Residential) | | 242 | 46 | 288 | 88 | 9 | 98 | 5226 | 848 | 6078 | 165 | 13 | 178 | 277 | 46 | 323 | 5998 | 962 | 6965 |
| Burglary (Other) | | 291 | 47 | 339 | 145 | 7 | 152 | 4805 | 493 | 5305 | 226 | 10 | 236 | 419 | 54 | 487 | 5886 | 611 | 6519 |
| Deception | | 116 | 47 | 163 | 445 | 169 | 614 | 7291 | 3053 | 10353 | 522 | 150 | 675 | 662 | 449 | 1195 | 9036 | 3868 | 13000 |
| Handle Stolen Goods | | 103 | 43 | 146 | 457 | 109 | 566 | 4403 | 1192 | 5600 | 249 | 43 | 295 | 373 | 91 | 481 | 5585 | 1478 | 7088 |
| Theft From Motor Vehicle | | 217 | 27 | 245 | 142 | 5 | 147 | 5683 | 447 | 6131 | 166 | 3 | 170 | 329 | 12 | 359 | 6537 | 494 | 7052 |
| Theft (Shopsteal) | | 157 | 127 | 285 | 419 | 697 | 1119 | 6755 | 5815 | 12589 | 448 | 305 | 754 | 692 | 726 | 1526 | 8471 | 7670 | 16273 |
| Theft Of Motor Vehicle | | 226 | 50 | 276 | 237 | 16 | 253 | 6587 | 1008 | 7596 | 326 | 27 | 353 | 445 | 83 | 541 | 7821 | 1184 | 9019 |
| Theft Of Bicycle | | 31 | 2 | 33 | 7 | 1 | 8 | 509 | 44 | 554 | 19 | 1 | 20 | 35 | 2 | 37 | 601 | 50 | 652 |
| Theft (Other) | | 257 | 113 | 370 | 222 | 76 | 299 | 7747 | 2620 | 10384 | 429 | 111 | 543 | 778 | 282 | 1143 | 9433 | 3202 | 12739 |
| <i>Sub-Total</i> | <i>2034</i> | <i>600</i> | <i>2638</i> | <i>2305</i> | <i>1109</i> | <i>3419</i> | <i>57858</i> | <i>16674</i> | <i>74602</i> | <i>2900</i> | <i>697</i> | <i>3610</i> | <i>4818</i> | <i>1856</i> | <i>7047</i> | <i>69915</i> | <i>20936</i> | <i>91316</i> | |
| Drugs | | | | | | | | | | | | | | | | | | | |
| Drug (Cult., Manuf., Traff.) | | 25 | 11 | 36 | 482 | 75 | 557 | 2331 | 498 | 2831 | 83 | 16 | 99 | 299 | 62 | 370 | 3220 | 662 | 3893 |
| Drug (Possess, Use) | | 115 | 25 | 142 | 500 | 48 | 548 | 5650 | 1230 | 6891 | 228 | 31 | 263 | 593 | 126 | 751 | 7086 | 1460 | 8595 |
| <i>Sub-Total</i> | <i>140</i> | <i>36</i> | <i>178</i> | <i>982</i> | <i>123</i> | <i>1105</i> | <i>7981</i> | <i>1728</i> | <i>9722</i> | <i>311</i> | <i>47</i> | <i>362</i> | <i>892</i> | <i>188</i> | <i>1121</i> | <i>10306</i> | <i>2122</i> | <i>12488</i> | |
| Other Crime | | | | | | | | | | | | | | | | | | | |
| Going Equipped To Steal | | 18 | 0 | 18 | 31 | 2 | 33 | 662 | 85 | 748 | 22 | 0 | 22 | 53 | 19 | 74 | 786 | 106 | 895 |
| Justice Procedures | | 324 | 93 | 417 | 252 | 52 | 304 | 6638 | 1466 | 8111 | 318 | 52 | 373 | 483 | 113 | 611 | 8015 | 1776 | 9816 |
| Regulated Public Order | | 39 | 12 | 51 | 17 | 7 | 24 | 999 | 581 | 1581 | 38 | 10 | 48 | 114 | 27 | 149 | 1207 | 637 | 1853 |
| Weapons / Explosives | | 134 | 15 | 149 | 206 | 6 | 212 | 4315 | 358 | 4681 | 223 | 6 | 230 | 407 | 29 | 457 | 5285 | 414 | 5729 |
| Harassment | | 4 | 1 | 5 | 15 | 2 | 17 | 722 | 88 | 811 | 34 | 3 | 37 | 140 | 19 | 163 | 915 | 113 | 1033 |
| Behaviour In Public | | 156 | 76 | 233 | 42 | 3 | 45 | 2633 | 434 | 3071 | 90 | 9 | 100 | 336 | 55 | 415 | 3257 | 577 | 3864 |
| Other | | 133 | 36 | 171 | 197 | 51 | 250 | 3882 | 719 | 4607 | 286 | 33 | 319 | 334 | 61 | 416 | 4832 | 900 | 5763 |
| <i>Sub-Total</i> | <i>808</i> | <i>233</i> | <i>1044</i> | <i>760</i> | <i>123</i> | <i>885</i> | <i>19851</i> | <i>3731</i> | <i>23610</i> | <i>1011</i> | <i>113</i> | <i>1129</i> | <i>1867</i> | <i>323</i> | <i>2285</i> | <i>24297</i> | <i>4523</i> | <i>28953</i> | |
| TOTAL | 3791 | 1129 | 4929 | 4808 | 1404 | 6222 | 103899 | 24839 | 128871 | 5628 | 1038 | 6690 | 9633 | 2609 | 12841 | 127759 | 31019 | 159553 | |

* Includes persons where sex is unspecified.

Note: The above table includes alleged offenders processed for offences reported prior to 2001/02

ALLEGED OFFENDERS PROCESSED BY OFFENCE CATEGORY & COUNTRY OF BIRTH, 2001/02

Table 4.5.1: Persons

| | Australia | Cambodia | China | Croatia | Fiji | Former USSR + Baltic States | Germany | Greece | India | Indonesia | Italy | Lebanon |
|---------------------------------|---------------|------------|------------|------------|------------|--------------------------------------|------------|------------|------------|------------|------------|------------|
| Crime Against The Person | | | | | | | | | | | | |
| Homicide | 133 | 0 | 0 | 3 | 1 | 0 | 1 | 1 | 0 | 1 | 6 | 4 |
| Rape | 405 | 1 | 1 | 0 | 0 | 0 | 6 | 1 | 7 | 0 | 1 | 2 |
| Sex (non-Rape) | 1849 | 3 | 4 | 3 | 4 | 2 | 21 | 8 | 16 | 1 | 44 | 7 |
| Robbery | 1725 | 10 | 7 | 3 | 12 | 8 | 0 | 9 | 0 | 7 | 14 | 20 |
| Assault | 14518 | 39 | 52 | 32 | 30 | 28 | 20 | 65 | 25 | 22 | 68 | 67 |
| Abduction/Kidnap | 236 | 0 | 3 | 0 | 1 | 0 | 1 | 0 | 2 | 1 | 1 | 5 |
| <i>Sub-Total</i> | <i>18866</i> | <i>53</i> | <i>67</i> | <i>41</i> | <i>48</i> | <i>38</i> | <i>49</i> | <i>84</i> | <i>50</i> | <i>32</i> | <i>134</i> | <i>105</i> |
| Crime Against Property | | | | | | | | | | | | |
| Arson | 585 | 0 | 0 | 1 | 0 | 0 | 1 | 1 | 3 | 2 | 0 | 0 |
| Property Damage | 7555 | 6 | 8 | 8 | 2 | 46 | 12 | 23 | 5 | 3 | 31 | 19 |
| Burglary (Aggravated) | 1110 | 4 | 1 | 0 | 3 | 2 | 1 | 8 | 0 | 1 | 1 | 6 |
| Burglary (Residential) | 5728 | 2 | 3 | 13 | 5 | 6 | 4 | 10 | 2 | 1 | 8 | 9 |
| Burglary (Other) | 5302 | 4 | 0 | 5 | 6 | 4 | 5 | 16 | 1 | 0 | 12 | 15 |
| Deception | 9028 | 12 | 26 | 10 | 16 | 88 | 13 | 65 | 41 | 18 | 71 | 186 |
| Handle Stolen Goods | 5115 | 26 | 17 | 7 | 8 | 49 | 8 | 45 | 3 | 13 | 35 | 41 |
| Theft From Motor Vehicle | 5866 | 3 | 0 | 6 | 7 | 12 | 1 | 18 | 8 | 3 | 8 | 25 |
| Theft (Shopsteal) | 11018 | 17 | 141 | 23 | 25 | 50 | 45 | 128 | 66 | 18 | 123 | 45 |
| Theft Of Motor Vehicle | 7183 | 10 | 0 | 11 | 13 | 8 | 2 | 19 | 6 | 2 | 14 | 27 |
| Theft Of Bicycle | 548 | 0 | 0 | 0 | 1 | 1 | 1 | 0 | 0 | 0 | 1 | 0 |
| Theft (Other) | 9656 | 8 | 23 | 16 | 7 | 29 | 34 | 62 | 103 | 14 | 46 | 26 |
| <i>Sub-Total</i> | <i>68694</i> | <i>92</i> | <i>219</i> | <i>100</i> | <i>93</i> | <i>295</i> | <i>127</i> | <i>395</i> | <i>238</i> | <i>75</i> | <i>350</i> | <i>399</i> |
| Drugs | | | | | | | | | | | | |
| Drug (Cult., Manuf., Traff.) | 2540 | 23 | 8 | 2 | 2 | 11 | 9 | 40 | 3 | 7 | 33 | 38 |
| Drug (Possess, Use) | 6318 | 21 | 5 | 13 | 9 | 13 | 5 | 30 | 5 | 15 | 29 | 32 |
| <i>Sub-Total</i> | <i>8858</i> | <i>44</i> | <i>13</i> | <i>15</i> | <i>11</i> | <i>24</i> | <i>14</i> | <i>70</i> | <i>8</i> | <i>22</i> | <i>62</i> | <i>70</i> |
| Other Crime | | | | | | | | | | | | |
| Going Equipped To Steal | 700 | 1 | 2 | 1 | 0 | 4 | 2 | 6 | 0 | 1 | 5 | 1 |
| Justice Procedures | 7431 | 16 | 10 | 14 | 8 | 15 | 13 | 38 | 22 | 3 | 38 | 31 |
| Regulated Public Order | 1295 | 0 | 1 | 1 | 0 | 1 | 2 | 4 | 2 | 0 | 2 | 3 |
| Weapons / Explosives | 4075 | 8 | 7 | 14 | 7 | 19 | 23 | 21 | 3 | 7 | 37 | 38 |
| Harassment | 729 | 0 | 2 | 2 | 3 | 1 | 3 | 1 | 5 | 0 | 11 | 6 |
| Behaviour In Public | 2912 | 0 | 2 | 5 | 5 | 4 | 2 | 13 | 4 | 0 | 9 | 3 |
| Other | 4025 | 9 | 11 | 1 | 5 | 16 | 5 | 17 | 10 | 3 | 17 | 56 |
| <i>Sub-Total</i> | <i>21167</i> | <i>34</i> | <i>35</i> | <i>38</i> | <i>28</i> | <i>60</i> | <i>50</i> | <i>100</i> | <i>46</i> | <i>14</i> | <i>119</i> | <i>138</i> |
| TOTAL | 117585 | 223 | 334 | 194 | 180 | 417 | 240 | 649 | 342 | 143 | 665 | 712 |

n.f.d. Denotes not further defined

Note: The above table includes alleged offenders processed for offences reported prior to 2001/02 and where the sex of the alleged offender is unspecified.

ALLEGED OFFENDERS PROCESSED BY OFFENCE CATEGORY & COUNTRY OF BIRTH, 2001/02

Table 4.5.1: Persons (continued)

| | New | | | | | | Sri | | | U.K. & | | | | | | Total |
|------------|-------------|-------------|------------|------------|------------|------------|------------|------------|-------------|-----------|-------------|------------|-------------|--------------|---------------|-------|
| Malaysia | Zealand | Philippines | Poland | Romania | Somalia | Lanka | Thailand | Turkey | Ireland | Uruguay | Vietnam | Yugoslavia | Other | Unspecified | | |
| 1 | 1 | 0 | 0 | 0 | 0 | 0 | 2 | 6 | 5 | 0 | 8 | 0 | 8 | 37 | 218 | |
| 0 | 6 | 4 | 1 | 0 | 5 | 2 | 1 | 3 | 10 | 0 | 2 | 3 | 48 | 95 | 604 | |
| 2 | 27 | 9 | 2 | 1 | 8 | 5 | 1 | 9 | 79 | 0 | 4 | 13 | 121 | 662 | 2905 | |
| 13 | 145 | 13 | 1 | 1 | 36 | 2 | 6 | 16 | 21 | 1 | 27 | 3 | 198 | 363 | 2661 | |
| 19 | 404 | 25 | 23 | 23 | 44 | 40 | 17 | 117 | 304 | 4 | 189 | 73 | 632 | 3164 | 20044 | |
| 0 | 4 | 2 | 0 | 0 | 2 | 1 | 1 | 3 | 18 | 0 | 3 | 1 | 22 | 57 | 364 | |
| 35 | 587 | 53 | 27 | 25 | 95 | 50 | 28 | 154 | 437 | 5 | 233 | 93 | 1029 | 4378 | 26796 | |
| 2 | 6 | 0 | 0 | 0 | 1 | 0 | 0 | 2 | 11 | 0 | 1 | 0 | 33 | 134 | 783 | |
| 1 | 199 | 13 | 8 | 14 | 11 | 10 | 4 | 17 | 136 | 0 | 36 | 20 | 256 | 1453 | 9896 | |
| 1 | 19 | 2 | 1 | 2 | 2 | 2 | 0 | 1 | 11 | 1 | 10 | 6 | 26 | 109 | 1330 | |
| 2 | 86 | 17 | 19 | 4 | 3 | 6 | 16 | 12 | 151 | 1 | 38 | 10 | 78 | 731 | 6965 | |
| 2 | 98 | 6 | 7 | 9 | 7 | 4 | 6 | 7 | 68 | 1 | 81 | 15 | 98 | 740 | 6519 | |
| 38 | 181 | 25 | 28 | 6 | 3 | 36 | 47 | 134 | 399 | 2 | 355 | 43 | 412 | 1717 | 13000 | |
| 8 | 123 | 22 | 14 | 15 | 7 | 10 | 20 | 34 | 107 | 4 | 331 | 27 | 177 | 822 | 7088 | |
| 7 | 83 | 35 | 10 | 3 | 4 | 3 | 2 | 16 | 68 | 0 | 56 | 8 | 109 | 691 | 7052 | |
| 33 | 320 | 93 | 64 | 33 | 22 | 73 | 20 | 55 | 235 | 4 | 334 | 110 | 590 | 2588 | 16273 | |
| 6 | 181 | 17 | 3 | 17 | 10 | 4 | 13 | 14 | 118 | 1 | 111 | 20 | 183 | 1026 | 9019 | |
| 0 | 3 | 0 | 2 | 5 | 1 | 0 | 3 | 1 | 5 | 0 | 4 | 2 | 6 | 68 | 652 | |
| 7 | 209 | 21 | 19 | 10 | 19 | 26 | 5 | 42 | 166 | 0 | 109 | 31 | 329 | 1722 | 12739 | |
| 107 | 1508 | 251 | 175 | 118 | 90 | 174 | 136 | 335 | 1475 | 14 | 1466 | 292 | 2297 | 11801 | 91316 | |
| 6 | 47 | 29 | 6 | 9 | 1 | 4 | 16 | 16 | 53 | 4 | 375 | 21 | 127 | 463 | 3893 | |
| 15 | 123 | 30 | 14 | 13 | 2 | 6 | 16 | 53 | 106 | 6 | 323 | 33 | 212 | 1148 | 8595 | |
| 21 | 170 | 59 | 20 | 22 | 3 | 10 | 32 | 69 | 159 | 10 | 698 | 54 | 339 | 1611 | 12488 | |
| 3 | 13 | 1 | 2 | 2 | 1 | 0 | 0 | 7 | 11 | 1 | 25 | 1 | 18 | 87 | 895 | |
| 10 | 170 | 24 | 11 | 10 | 15 | 20 | 8 | 35 | 138 | 4 | 157 | 38 | 238 | 1299 | 9816 | |
| 0 | 27 | 1 | 1 | 2 | 0 | 1 | 2 | 0 | 12 | 0 | 5 | 7 | 23 | 461 | 1853 | |
| 3 | 77 | 10 | 13 | 8 | 9 | 4 | 12 | 39 | 81 | 2 | 109 | 32 | 166 | 905 | 5729 | |
| 5 | 16 | 0 | 0 | 4 | 0 | 10 | 0 | 4 | 24 | 0 | 3 | 6 | 28 | 170 | 1033 | |
| 1 | 55 | 5 | 4 | 1 | 5 | 4 | 0 | 5 | 52 | 0 | 20 | 13 | 53 | 687 | 3864 | |
| 13 | 141 | 9 | 1 | 6 | 12 | 3 | 7 | 23 | 49 | 0 | 124 | 11 | 128 | 1061 | 5763 | |
| 35 | 499 | 50 | 32 | 33 | 42 | 42 | 29 | 113 | 367 | 7 | 443 | 108 | 654 | 4670 | 28953 | |
| 198 | 2764 | 413 | 254 | 198 | 230 | 276 | 225 | 671 | 2438 | 36 | 2840 | 547 | 4319 | 22460 | 159553 | |

Note: The above table includes alleged offenders processed for offences reported prior to 2001/02 and where the sex of the alleged offender is unspecified.

ALLEGED OFFENDERS PROCESSED BY OFFENCE CATEGORY & COUNTRY OF BIRTH, 2001/02

Table 4.5.2: Males

| | Australia | Cambodia | China | Croatia | Fiji | Former USSR + Baltic States | Germany | Greece | India | Indonesia | Italy | Lebanon |
|---------------------------------|--------------|------------|------------|------------|------------|--------------------------------------|------------|------------|------------|------------|------------|------------|
| Crime Against The Person | | | | | | | | | | | | |
| Homicide | 112 | 0 | 0 | 2 | 1 | 0 | 1 | 1 | 0 | 1 | 6 | 4 |
| Rape | 394 | 1 | 1 | 0 | 0 | 0 | 6 | 1 | 7 | 0 | 1 | 2 |
| Sex (non-Rape) | 1797 | 3 | 4 | 3 | 4 | 2 | 21 | 8 | 15 | 1 | 44 | 7 |
| Robbery | 1513 | 10 | 7 | 3 | 12 | 8 | 0 | 6 | 0 | 7 | 14 | 20 |
| Assault | 12260 | 33 | 48 | 30 | 30 | 23 | 19 | 58 | 23 | 21 | 63 | 66 |
| Abduction/Kidnap | 209 | 0 | 3 | 0 | 1 | 0 | 1 | 0 | 2 | 1 | 1 | 5 |
| <i>Sub-Total</i> | <i>16285</i> | <i>47</i> | <i>63</i> | <i>38</i> | <i>48</i> | <i>33</i> | <i>48</i> | <i>74</i> | <i>47</i> | <i>31</i> | <i>129</i> | <i>104</i> |
| Crime Against Property | | | | | | | | | | | | |
| Arson | 527 | 0 | 0 | 1 | 0 | 0 | 1 | 1 | 3 | 2 | 0 | 0 |
| Property Damage | 6689 | 6 | 6 | 8 | 1 | 45 | 10 | 20 | 5 | 3 | 30 | 17 |
| Burglary (Aggravated) | 908 | 4 | 1 | 0 | 3 | 2 | 1 | 8 | 0 | 1 | 1 | 6 |
| Burglary (Residential) | 4925 | 2 | 2 | 13 | 5 | 6 | 2 | 10 | 2 | 1 | 8 | 9 |
| Burglary (Other) | 4768 | 4 | 0 | 5 | 6 | 4 | 4 | 16 | 1 | 0 | 12 | 15 |
| Deception | 6076 | 11 | 22 | 10 | 13 | 85 | 8 | 58 | 37 | 9 | 55 | 150 |
| Handle Stolen Goods | 3978 | 21 | 12 | 7 | 7 | 48 | 8 | 38 | 3 | 11 | 31 | 41 |
| Theft From Motor Vehicle | 5416 | 3 | 0 | 6 | 7 | 12 | 1 | 18 | 8 | 3 | 8 | 25 |
| Theft (Shopsteal) | 5909 | 5 | 35 | 11 | 14 | 21 | 26 | 65 | 32 | 7 | 63 | 27 |
| Theft Of Motor Vehicle | 6206 | 10 | 0 | 11 | 12 | 8 | 2 | 18 | 6 | 2 | 14 | 25 |
| Theft Of Bicycle | 501 | 0 | 0 | 0 | 1 | 1 | 0 | 0 | 0 | 0 | 1 | 0 |
| Theft (Other) | 7140 | 6 | 16 | 12 | 5 | 23 | 30 | 56 | 96 | 8 | 36 | 26 |
| <i>Sub-Total</i> | <i>53043</i> | <i>72</i> | <i>94</i> | <i>84</i> | <i>74</i> | <i>255</i> | <i>93</i> | <i>308</i> | <i>193</i> | <i>47</i> | <i>259</i> | <i>341</i> |
| Drugs | | | | | | | | | | | | |
| Drug (Cult., Manuf., Traff.) | 2072 | 20 | 5 | 2 | 2 | 9 | 9 | 37 | 3 | 4 | 30 | 38 |
| Drug (Possess, Use) | 5169 | 16 | 4 | 13 | 9 | 12 | 5 | 30 | 4 | 12 | 23 | 30 |
| <i>Sub-Total</i> | <i>7241</i> | <i>36</i> | <i>9</i> | <i>15</i> | <i>11</i> | <i>21</i> | <i>14</i> | <i>67</i> | <i>7</i> | <i>16</i> | <i>53</i> | <i>68</i> |
| Other Crime | | | | | | | | | | | | |
| Going Equipped To Steal | 622 | 1 | 2 | 1 | 0 | 4 | 2 | 4 | 0 | 0 | 5 | 1 |
| Justice Procedures | 6059 | 12 | 4 | 13 | 8 | 14 | 13 | 31 | 22 | 3 | 35 | 30 |
| Regulated Public Order | 882 | 0 | 0 | 1 | 0 | 0 | 2 | 4 | 2 | 0 | 2 | 2 |
| Weapons / Explosives | 3738 | 8 | 7 | 14 | 7 | 19 | 23 | 21 | 3 | 7 | 37 | 37 |
| Harassment | 638 | 0 | 2 | 2 | 3 | 1 | 3 | 1 | 4 | 0 | 11 | 6 |
| Behaviour In Public | 2438 | 0 | 2 | 5 | 5 | 4 | 2 | 12 | 4 | 0 | 9 | 2 |
| Other | 3401 | 8 | 8 | 1 | 4 | 14 | 3 | 15 | 9 | 2 | 15 | 43 |
| <i>Sub-Total</i> | <i>17778</i> | <i>29</i> | <i>25</i> | <i>37</i> | <i>27</i> | <i>56</i> | <i>48</i> | <i>88</i> | <i>44</i> | <i>12</i> | <i>114</i> | <i>121</i> |
| TOTAL | 94347 | 184 | 191 | 174 | 160 | 365 | 203 | 537 | 291 | 106 | 555 | 634 |

n.f.d. Denotes not further defined

Note: The above table includes alleged offenders processed for offences reported prior to 2001/02.

ALLEGED OFFENDERS PROCESSED BY OFFENCE CATEGORY & COUNTRY OF BIRTH, 2001/02

Table 4.5.2: Males (continued)

| | New | | | | | | Sri | | | U.K. & | | | | Other Unspecified | | Total |
|------------|-------------|-------------|------------|------------|------------|------------|------------|------------|-------------|-----------|-------------|------------|-------------|-------------------|---------------|-------|
| Malaysia | Zealand | Philippines | Poland | Romania | Somalia | Lanka | Thailand | Turkey | Ireland | Uruguay | Vietnam | Yugoslavia | | | | |
| 1 | 1 | 0 | 0 | 0 | 0 | 0 | 2 | 4 | 4 | 0 | 8 | 0 | 7 | 30 | 185 | |
| 0 | 6 | 4 | 1 | 0 | 5 | 2 | 1 | 3 | 10 | 0 | 2 | 3 | 48 | 91 | 589 | |
| 2 | 25 | 9 | 2 | 1 | 8 | 5 | 1 | 9 | 79 | 0 | 4 | 13 | 118 | 637 | 2822 | |
| 3 | 113 | 12 | 1 | 1 | 36 | 2 | 6 | 16 | 19 | 1 | 26 | 3 | 192 | 321 | 2352 | |
| 16 | 344 | 21 | 19 | 23 | 41 | 37 | 17 | 111 | 277 | 3 | 183 | 66 | 560 | 2571 | 16963 | |
| 0 | 3 | 0 | 0 | 0 | 2 | 1 | 0 | 3 | 18 | 0 | 3 | 1 | 22 | 54 | 330 | |
| 22 | 492 | 46 | 23 | 25 | 92 | 47 | 27 | 146 | 407 | 4 | 226 | 86 | 947 | 3704 | 23241 | |
| 1 | 6 | 0 | 0 | 0 | 1 | 0 | 0 | 2 | 10 | 0 | 1 | 0 | 32 | 115 | 703 | |
| 1 | 184 | 10 | 7 | 14 | 11 | 9 | 4 | 16 | 122 | 0 | 33 | 18 | 204 | 1270 | 8743 | |
| 1 | 19 | 2 | 1 | 2 | 1 | 2 | 0 | 1 | 8 | 0 | 9 | 5 | 25 | 90 | 1101 | |
| 2 | 77 | 15 | 19 | 4 | 3 | 5 | 16 | 12 | 132 | 1 | 38 | 10 | 67 | 612 | 5998 | |
| 2 | 89 | 6 | 7 | 9 | 7 | 4 | 6 | 6 | 63 | 1 | 77 | 15 | 94 | 665 | 5886 | |
| 36 | 116 | 7 | 22 | 5 | 3 | 33 | 41 | 114 | 360 | 2 | 267 | 28 | 348 | 1120 | 9036 | |
| 8 | 94 | 19 | 10 | 13 | 7 | 9 | 19 | 33 | 82 | 4 | 254 | 24 | 157 | 647 | 5585 | |
| 7 | 73 | 34 | 10 | 3 | 4 | 3 | 2 | 16 | 64 | 0 | 53 | 7 | 105 | 649 | 6537 | |
| 10 | 169 | 29 | 24 | 13 | 17 | 48 | 9 | 33 | 133 | 3 | 137 | 70 | 295 | 1266 | 8471 | |
| 6 | 158 | 16 | 3 | 17 | 9 | 3 | 13 | 14 | 97 | 1 | 104 | 18 | 174 | 874 | 7821 | |
| 0 | 3 | 0 | 2 | 5 | 1 | 0 | 3 | 1 | 5 | 0 | 4 | 2 | 6 | 65 | 601 | |
| 6 | 162 | 15 | 14 | 10 | 18 | 22 | 3 | 38 | 106 | 0 | 92 | 23 | 259 | 1211 | 9433 | |
| 80 | 1150 | 153 | 119 | 95 | 82 | 138 | 116 | 286 | 1182 | 12 | 1069 | 220 | 1766 | 8584 | 69915 | |
| 6 | 37 | 24 | 6 | 8 | 1 | 4 | 11 | 16 | 47 | 4 | 329 | 21 | 117 | 358 | 3220 | |
| 13 | 98 | 28 | 14 | 12 | 2 | 4 | 15 | 49 | 87 | 6 | 299 | 29 | 188 | 915 | 7086 | |
| 19 | 135 | 52 | 20 | 20 | 3 | 8 | 26 | 65 | 134 | 10 | 628 | 50 | 305 | 1273 | 10306 | |
| 3 | 10 | 1 | 2 | 2 | 1 | 0 | 0 | 6 | 8 | 1 | 12 | 1 | 17 | 80 | 786 | |
| 10 | 119 | 14 | 11 | 8 | 12 | 15 | 5 | 29 | 124 | 4 | 145 | 32 | 214 | 1029 | 8015 | |
| 0 | 19 | 1 | 1 | 2 | 0 | 1 | 1 | 0 | 10 | 0 | 5 | 3 | 19 | 250 | 1207 | |
| 3 | 72 | 8 | 12 | 8 | 9 | 4 | 12 | 38 | 76 | 2 | 104 | 31 | 161 | 824 | 5285 | |
| 5 | 16 | 0 | 0 | 4 | 0 | 10 | 0 | 3 | 23 | 0 | 3 | 3 | 26 | 151 | 915 | |
| 1 | 46 | 4 | 3 | 1 | 5 | 3 | 0 | 5 | 52 | 0 | 19 | 13 | 48 | 574 | 3257 | |
| 13 | 119 | 7 | 1 | 5 | 12 | 3 | 6 | 23 | 45 | 0 | 97 | 10 | 117 | 851 | 4832 | |
| 35 | 401 | 35 | 30 | 30 | 39 | 36 | 24 | 104 | 338 | 7 | 385 | 93 | 602 | 3759 | 24297 | |
| 156 | 2178 | 286 | 192 | 170 | 216 | 229 | 193 | 601 | 2061 | 33 | 2308 | 449 | 3620 | 17320 | 127759 | |

Note: The above table includes alleged offenders processed for offences reported prior to 2001/02.

ALLEGED OFFENDERS PROCESSED BY OFFENCE CATEGORY & COUNTRY OF BIRTH, 2001/02

Table 4.5.3: Females

| | Australia | Cambodia | China | Croatia | Fiji | Former USSR + Baltic States | Germany | Greece | India | Indonesia | Italy | Lebanon |
|---------------------------------|--------------|-----------|------------|-----------|-----------|--------------------------------------|-----------|------------|-----------|-----------|------------|-----------|
| Crime Against The Person | | | | | | | | | | | | |
| Homicide | 21 | 0 | 0 | 1 | 0 | 0 | 0 | 0 | 0 | 0 | 0 | 0 |
| Rape | 10 | 0 | 0 | 0 | 0 | 0 | 0 | 0 | 0 | 0 | 0 | 0 |
| Sex (non-Rape) | 46 | 0 | 0 | 0 | 0 | 0 | 0 | 0 | 0 | 0 | 0 | 0 |
| Robbery | 212 | 0 | 0 | 0 | 0 | 0 | 0 | 1 | 0 | 0 | 0 | 0 |
| Assault | 2212 | 5 | 2 | 1 | 0 | 5 | 1 | 6 | 1 | 1 | 5 | 1 |
| Abduction/Kidnap | 27 | 0 | 0 | 0 | 0 | 0 | 0 | 0 | 0 | 0 | 0 | 0 |
| <i>Sub-Total</i> | <i>2528</i> | <i>5</i> | <i>2</i> | <i>2</i> | <i>0</i> | <i>5</i> | <i>1</i> | <i>7</i> | <i>1</i> | <i>1</i> | <i>5</i> | <i>1</i> |
| Crime Against Property | | | | | | | | | | | | |
| Arson | 57 | 0 | 0 | 0 | 0 | 0 | 0 | 0 | 0 | 0 | 0 | 0 |
| Property Damage | 845 | 0 | 2 | 0 | 1 | 1 | 2 | 3 | 0 | 0 | 1 | 2 |
| Burglary (Aggravated) | 200 | 0 | 0 | 0 | 0 | 0 | 0 | 0 | 0 | 0 | 0 | 0 |
| Burglary (Residential) | 799 | 0 | 0 | 0 | 0 | 0 | 2 | 0 | 0 | 0 | 0 | 0 |
| Burglary (Other) | 520 | 0 | 0 | 0 | 0 | 0 | 1 | 0 | 0 | 0 | 0 | 0 |
| Deception | 2903 | 1 | 4 | 0 | 3 | 3 | 5 | 5 | 3 | 9 | 16 | 36 |
| Handle Stolen Goods | 1127 | 5 | 5 | 0 | 1 | 1 | 0 | 6 | 0 | 2 | 4 | 0 |
| Theft From Motor Vehicle | 432 | 0 | 0 | 0 | 0 | 0 | 0 | 0 | 0 | 0 | 0 | 0 |
| Theft (Shopsteal) | 5039 | 12 | 106 | 11 | 10 | 28 | 18 | 63 | 33 | 11 | 59 | 18 |
| Theft Of Motor Vehicle | 970 | 0 | 0 | 0 | 0 | 0 | 0 | 1 | 0 | 0 | 0 | 2 |
| Theft Of Bicycle | 46 | 0 | 0 | 0 | 0 | 0 | 1 | 0 | 0 | 0 | 0 | 0 |
| Theft (Other) | 2448 | 2 | 7 | 4 | 2 | 6 | 4 | 5 | 6 | 6 | 10 | 0 |
| <i>Sub-Total</i> | <i>15386</i> | <i>20</i> | <i>124</i> | <i>15</i> | <i>17</i> | <i>39</i> | <i>33</i> | <i>83</i> | <i>42</i> | <i>28</i> | <i>90</i> | <i>58</i> |
| Drugs | | | | | | | | | | | | |
| Drug (Cult., Manuf., Traff.) | 460 | 3 | 3 | 0 | 0 | 2 | 0 | 3 | 0 | 3 | 3 | 0 |
| Drug (Possess, Use) | 1118 | 5 | 1 | 0 | 0 | 1 | 0 | 0 | 1 | 2 | 5 | 1 |
| <i>Sub-Total</i> | <i>1578</i> | <i>8</i> | <i>4</i> | <i>0</i> | <i>0</i> | <i>3</i> | <i>0</i> | <i>3</i> | <i>1</i> | <i>5</i> | <i>8</i> | <i>1</i> |
| Other Crime | | | | | | | | | | | | |
| Going Equipped To Steal | 76 | 0 | 0 | 0 | 0 | 0 | 0 | 2 | 0 | 1 | 0 | 0 |
| Justice Procedures | 1361 | 4 | 6 | 1 | 0 | 1 | 0 | 7 | 0 | 0 | 2 | 1 |
| Regulated Public Order | 408 | 0 | 1 | 0 | 0 | 1 | 0 | 0 | 0 | 0 | 0 | 1 |
| Weapons / Explosives | 320 | 0 | 0 | 0 | 0 | 0 | 0 | 0 | 0 | 0 | 0 | 1 |
| Harassment | 89 | 0 | 0 | 0 | 0 | 0 | 0 | 0 | 1 | 0 | 0 | 0 |
| Behaviour In Public | 460 | 0 | 0 | 0 | 0 | 0 | 0 | 1 | 0 | 0 | 0 | 1 |
| Other | 605 | 1 | 2 | 0 | 1 | 2 | 2 | 2 | 1 | 1 | 2 | 13 |
| <i>Sub-Total</i> | <i>3319</i> | <i>5</i> | <i>9</i> | <i>1</i> | <i>1</i> | <i>4</i> | <i>2</i> | <i>12</i> | <i>2</i> | <i>2</i> | <i>4</i> | <i>17</i> |
| TOTAL | 22811 | 38 | 139 | 18 | 18 | 51 | 36 | 105 | 46 | 36 | 107 | 77 |

n.f.d. Denotes not further defined

Note: The above table includes alleged offenders processed for offences reported prior to 2001/02.

ALLEGED OFFENDERS PROCESSED BY OFFENCE CATEGORY & COUNTRY OF BIRTH, 2001/02

Table 4.5.3: Females (continued)

| | New | | | | | Sri | | | | U.K. & | | | | | | | Total |
|----------|---------|-------------|--------|---------|---------|-------|----------|--------|---------|---------|---------|------------|-------|-------------|--|--|-------|
| Malaysia | Zealand | Philippines | Poland | Romania | Somalia | Lanka | Thailand | Turkey | Ireland | Uruguay | Vietnam | Yugoslavia | Other | Unspecified | | | |
| 0 | 0 | 0 | 0 | 0 | 0 | 0 | 0 | 2 | 1 | 0 | 0 | 0 | 1 | 7 | | | 33 |
| 0 | 0 | 0 | 0 | 0 | 0 | 0 | 0 | 0 | 0 | 0 | 0 | 0 | 0 | 0 | | | 13 |
| 0 | 1 | 0 | 0 | 0 | 0 | 0 | 0 | 0 | 0 | 0 | 0 | 0 | 1 | 11 | | | 59 |
| 10 | 31 | 1 | 0 | 0 | 0 | 0 | 0 | 0 | 2 | 0 | 1 | 0 | 6 | 41 | | | 305 |
| 3 | 59 | 4 | 4 | 0 | 2 | 3 | 0 | 5 | 27 | 1 | 4 | 7 | 71 | 564 | | | 2994 |
| 0 | 1 | 2 | 0 | 0 | 0 | 0 | 1 | 0 | 0 | 0 | 0 | 0 | 0 | 3 | | | 34 |
| 13 | 92 | 7 | 4 | 0 | 2 | 3 | 1 | 7 | 30 | 1 | 5 | 7 | 79 | 629 | | | 3438 |
| 1 | 0 | 0 | 0 | 0 | 0 | 0 | 0 | 0 | 1 | 0 | 0 | 0 | 1 | 19 | | | 79 |
| 0 | 15 | 3 | 1 | 0 | 0 | 1 | 0 | 1 | 13 | 0 | 2 | 2 | 51 | 165 | | | 1111 |
| 0 | 0 | 0 | 0 | 0 | 1 | 0 | 0 | 0 | 3 | 1 | 1 | 1 | 1 | 19 | | | 227 |
| 0 | 9 | 2 | 0 | 0 | 0 | 1 | 0 | 0 | 19 | 0 | 0 | 0 | 11 | 119 | | | 962 |
| 0 | 9 | 0 | 0 | 0 | 0 | 0 | 0 | 1 | 5 | 0 | 4 | 0 | 4 | 67 | | | 611 |
| 2 | 63 | 18 | 2 | 1 | 0 | 3 | 6 | 20 | 39 | 0 | 88 | 15 | 62 | 561 | | | 3868 |
| 0 | 29 | 3 | 4 | 2 | 0 | 1 | 1 | 1 | 25 | 0 | 76 | 3 | 20 | 162 | | | 1478 |
| 0 | 10 | 1 | 0 | 0 | 0 | 0 | 0 | 0 | 4 | 0 | 3 | 1 | 3 | 40 | | | 494 |
| 23 | 151 | 64 | 39 | 20 | 4 | 25 | 11 | 22 | 101 | 1 | 192 | 40 | 289 | 1280 | | | 7670 |
| 0 | 23 | 1 | 0 | 0 | 1 | 1 | 0 | 0 | 21 | 0 | 7 | 2 | 9 | 146 | | | 1184 |
| 0 | 0 | 0 | 0 | 0 | 0 | 0 | 0 | 0 | 0 | 0 | 0 | 0 | 0 | 3 | | | 50 |
| 1 | 46 | 6 | 5 | 0 | 1 | 4 | 2 | 4 | 60 | 0 | 17 | 8 | 65 | 483 | | | 3202 |
| 27 | 355 | 98 | 51 | 23 | 7 | 36 | 20 | 49 | 291 | 2 | 390 | 72 | 516 | 3064 | | | 20936 |
| 0 | 9 | 5 | 0 | 1 | 0 | 0 | 5 | 0 | 6 | 0 | 46 | 0 | 9 | 104 | | | 662 |
| 2 | 25 | 2 | 0 | 1 | 0 | 2 | 1 | 4 | 19 | 0 | 23 | 4 | 23 | 220 | | | 1460 |
| 2 | 34 | 7 | 0 | 2 | 0 | 2 | 6 | 4 | 25 | 0 | 69 | 4 | 32 | 324 | | | 2122 |
| 0 | 3 | 0 | 0 | 0 | 0 | 0 | 0 | 1 | 3 | 0 | 13 | 0 | 1 | 6 | | | 106 |
| 0 | 51 | 10 | 0 | 2 | 3 | 5 | 3 | 6 | 12 | 0 | 12 | 5 | 23 | 261 | | | 1776 |
| 0 | 8 | 0 | 0 | 0 | 0 | 0 | 1 | 0 | 2 | 0 | 0 | 4 | 4 | 207 | | | 637 |
| 0 | 5 | 2 | 1 | 0 | 0 | 0 | 0 | 1 | 5 | 0 | 5 | 1 | 4 | 69 | | | 414 |
| 0 | 0 | 0 | 0 | 0 | 0 | 0 | 0 | 1 | 1 | 0 | 0 | 3 | 2 | 16 | | | 113 |
| 0 | 9 | 1 | 1 | 0 | 0 | 1 | 0 | 0 | 0 | 0 | 1 | 0 | 5 | 97 | | | 577 |
| 0 | 22 | 2 | 0 | 1 | 0 | 0 | 1 | 0 | 4 | 0 | 26 | 1 | 11 | 200 | | | 900 |
| 0 | 98 | 15 | 2 | 3 | 3 | 6 | 5 | 9 | 27 | 0 | 57 | 14 | 50 | 856 | | | 4523 |
| 42 | 579 | 127 | 57 | 28 | 12 | 47 | 32 | 69 | 373 | 3 | 521 | 97 | 677 | 4873 | | | 31019 |

Note: The above table includes alleged offenders processed for offences reported prior to 2001/02.

ALLEGED OFFENDERS PROCESSED BY OFFENCE CATEGORY & DURATION TO ARREST AN OFFENDER, 2001/02

Table 4.6

| | Duration (months) | | | | | | | | | | | | Total |
|---------------------------------|-------------------|-------------|--------------|-------------|--------------|-------------|-------------|------------|--------------|------------|-------------|------------|---------------|
| | < 1 | | ≥ 1 and < 3 | | ≥ 3 and < 6 | | ≥ 6 and < 9 | | ≥ 9 and < 12 | | ≥ 12 | | |
| | No. | % | No. | % | No. | % | No. | % | No. | % | No. | % | |
| Crime Against The Person | | | | | | | | | | | | | |
| Homicide | 142 | 68.9 | 28 | 13.6 | 13 | 6.3 | 11 | 5.3 | 3 | 1.5 | 9 | 4.4 | 206 |
| Rape | 227 | 52.9 | 73 | 17.0 | 54 | 12.6 | 21 | 4.9 | 18 | 4.2 | 36 | 8.4 | 429 |
| Sex (non-Rape) | 1017 | 41.9 | 446 | 18.4 | 373 | 15.4 | 183 | 7.5 | 94 | 3.9 | 316 | 13.0 | 2429 |
| Robbery | 1625 | 65.6 | 431 | 17.4 | 238 | 9.6 | 94 | 3.8 | 34 | 1.4 | 54 | 2.2 | 2476 |
| Assault | 11369 | 63.1 | 2711 | 15.1 | 2201 | 12.2 | 938 | 5.2 | 566 | 3.1 | 220 | 1.2 | 18005 |
| Abduction/Kidnap | 205 | 62.9 | 46 | 14.1 | 29 | 8.9 | 15 | 4.6 | 14 | 4.3 | 17 | 5.2 | 326 |
| <i>Sub-Total</i> | <i>14585</i> | <i>61.1</i> | <i>3735</i> | <i>15.6</i> | <i>2908</i> | <i>12.2</i> | <i>1262</i> | <i>5.3</i> | <i>729</i> | <i>3.1</i> | <i>652</i> | <i>2.7</i> | <i>23871</i> |
| Crime Against Property | | | | | | | | | | | | | |
| Arson | 389 | 62.8 | 114 | 18.4 | 59 | 9.5 | 21 | 3.4 | 12 | 1.9 | 24 | 3.9 | 619 |
| Property Damage | 5175 | 60.6 | 1485 | 17.4 | 1308 | 15.3 | 350 | 4.1 | 145 | 1.7 | 74 | 0.9 | 8537 |
| Burglary (Aggravated) | 893 | 70.9 | 178 | 14.1 | 98 | 7.8 | 41 | 3.3 | 23 | 1.8 | 26 | 2.1 | 1259 |
| Burglary (Residential) | 3747 | 58.0 | 1387 | 21.5 | 598 | 9.3 | 229 | 3.5 | 140 | 2.2 | 354 | 5.5 | 6455 |
| Burglary (Other) | 3477 | 60.0 | 1121 | 19.4 | 555 | 9.6 | 240 | 4.1 | 93 | 1.6 | 307 | 5.3 | 5793 |
| Deception | 6271 | 49.6 | 2632 | 20.8 | 1437 | 11.4 | 674 | 5.3 | 528 | 4.2 | 1094 | 8.7 | 12636 |
| Handle Stolen Goods | 4706 | 69.1 | 858 | 12.6 | 600 | 8.8 | 276 | 4.1 | 165 | 2.4 | 202 | 3.0 | 6807 |
| Theft From Motor Vehicle | 4252 | 64.4 | 1148 | 17.4 | 680 | 10.3 | 251 | 3.8 | 162 | 2.5 | 110 | 1.7 | 6603 |
| Theft (Shopsteal) | 7326 | 74.8 | 1384 | 14.1 | 729 | 7.4 | 207 | 2.1 | 97 | 1.0 | 48 | 0.5 | 9791 |
| Theft Of Motor Vehicle | 5611 | 66.4 | 1356 | 16.1 | 797 | 9.4 | 270 | 3.2 | 144 | 1.7 | 270 | 3.2 | 8448 |
| Theft Of Bicycle | 302 | 57.4 | 110 | 20.9 | 61 | 11.6 | 18 | 3.4 | 20 | 3.8 | 15 | 2.9 | 526 |
| Theft (Other) | 7145 | 64.1 | 1934 | 17.4 | 1094 | 9.8 | 436 | 3.9 | 260 | 2.3 | 275 | 2.5 | 11144 |
| <i>Sub-Total</i> | <i>49294</i> | <i>62.7</i> | <i>13707</i> | <i>17.4</i> | <i>8016</i> | <i>10.2</i> | <i>3013</i> | <i>3.8</i> | <i>1789</i> | <i>2.3</i> | <i>2799</i> | <i>3.6</i> | <i>78618</i> |
| Drugs | | | | | | | | | | | | | |
| Drug (Cult., Manuf., Traff.) | 3273 | 85.9 | 269 | 7.1 | 176 | 4.6 | 51 | 1.3 | 16 | 0.4 | 24 | 0.6 | 3809 |
| Drug (Possess, Use) | 5395 | 81.7 | 620 | 9.4 | 370 | 5.6 | 122 | 1.8 | 65 | 1.0 | 30 | 0.5 | 6602 |
| <i>Sub-Total</i> | <i>8668</i> | <i>83.3</i> | <i>889</i> | <i>8.5</i> | <i>546</i> | <i>5.2</i> | <i>173</i> | <i>1.7</i> | <i>81</i> | <i>0.8</i> | <i>54</i> | <i>0.5</i> | <i>10411</i> |
| Other Crime | | | | | | | | | | | | | |
| Going Equipped To Steal | 674 | 79.6 | 68 | 8.0 | 63 | 7.4 | 26 | 3.1 | 11 | 1.3 | 5 | 0.6 | 847 |
| Justice Procedures | 6441 | 68.7 | 1332 | 14.2 | 882 | 9.4 | 335 | 3.6 | 178 | 1.9 | 208 | 2.2 | 9376 |
| Regulated Public Order | 1047 | 67.6 | 339 | 21.9 | 111 | 7.2 | 40 | 2.6 | 11 | 0.7 | 1 | 0.1 | 1549 |
| Weapons / Explosives | 3792 | 69.8 | 899 | 16.6 | 442 | 8.1 | 165 | 3.0 | 102 | 1.9 | 29 | 0.5 | 5429 |
| Harassment | 597 | 63.0 | 136 | 14.3 | 96 | 10.1 | 37 | 3.9 | 23 | 2.4 | 59 | 6.2 | 948 |
| Behaviour In Public | 2633 | 71.2 | 580 | 15.7 | 317 | 8.6 | 96 | 2.6 | 71 | 1.9 | 2 | 0.1 | 3699 |
| Other | 3208 | 62.2 | 1100 | 21.3 | 517 | 10.0 | 170 | 3.3 | 120 | 2.3 | 39 | 0.8 | 5154 |
| <i>Sub-Total</i> | <i>18392</i> | <i>68.1</i> | <i>4454</i> | <i>16.5</i> | <i>2428</i> | <i>9.0</i> | <i>869</i> | <i>3.2</i> | <i>516</i> | <i>1.9</i> | <i>343</i> | <i>1.3</i> | <i>27002</i> |
| TOTAL | 90939 | 65.0 | 22785 | 16.3 | 13898 | 9.9 | 5317 | 3.8 | 3115 | 2.2 | 3848 | 2.8 | 139902 |

Note: The above table includes alleged offenders processed by arrest or summons only. Persons may be processed for offences reported prior to 2001/02.
The '% column shows the percentage based on the total number for each respective offence category.


ALLEGED OFFENDERS PROCESSED PER INCIDENT, 2001/02

Table 4.7

| | One Offender | | Two Offenders | | Three Offenders | | Four Offenders | | More than Four Offenders | |
|---------------------------------|---------------|-------------|---------------|-------------|-----------------|------------|----------------|------------|--------------------------|------------|
| | No. | % | No. | % | No. | % | No. | % | No. | % |
| Crime Against The Person | | | | | | | | | | |
| Homicide | 153 | 88.4 | 13 | 7.5 | 6 | 3.5 | 0 | 0.0 | 0 | 0.0 |
| Rape | 441 | 93.4 | 26 | 5.5 | 3 | 0.6 | 0 | 0.0 | 2 | 0.4 |
| Sex (non-Rape) | 2450 | 98.3 | 37 | 1.5 | 5 | 0.2 | 0 | 0.0 | 0 | 0.0 |
| Robbery | 928 | 63.3 | 359 | 24.5 | 117 | 8.0 | 45 | 3.1 | 18 | 1.2 |
| Assault | 14865 | 90.5 | 1102 | 6.7 | 266 | 1.6 | 98 | 0.6 | 92 | 0.6 |
| Abduction/Kidnap | 180 | 74.4 | 40 | 16.5 | 15 | 6.2 | 4 | 1.7 | 3 | 1.2 |
| <i>Sub-Total</i> | <i>19017</i> | <i>89.4</i> | <i>1577</i> | <i>7.4</i> | <i>412</i> | <i>1.9</i> | <i>147</i> | <i>0.7</i> | <i>115</i> | <i>0.5</i> |
| Crime Against Property | | | | | | | | | | |
| Arson | 372 | 74.8 | 74 | 14.9 | 37 | 7.4 | 11 | 2.2 | 3 | 0.6 |
| Property Damage | 6394 | 84.1 | 882 | 11.6 | 208 | 2.7 | 91 | 1.2 | 31 | 0.4 |
| Burglary (Aggravated) | 633 | 74.5 | 144 | 16.9 | 56 | 6.6 | 11 | 1.3 | 6 | 0.7 |
| Burglary (Residential) | 3584 | 79.1 | 745 | 16.4 | 151 | 3.3 | 35 | 0.8 | 15 | 0.3 |
| Burglary (Other) | 2681 | 69.2 | 827 | 21.3 | 232 | 6.0 | 104 | 2.7 | 30 | 0.8 |
| Deception | 9700 | 88.6 | 1074 | 9.8 | 134 | 1.2 | 29 | 0.3 | 13 | 0.1 |
| Handle Stolen Goods | 5632 | 90.0 | 522 | 8.3 | 81 | 1.3 | 15 | 0.2 | 5 | 0.1 |
| Theft From Motor Vehicle | 3879 | 78.0 | 865 | 17.4 | 169 | 3.4 | 51 | 1.0 | 11 | 0.2 |
| Theft (Shopsteal) | 11105 | 83.1 | 1914 | 14.3 | 261 | 2.0 | 70 | 0.5 | 16 | 0.1 |
| Theft Of Motor Vehicle | 3186 | 64.1 | 1180 | 23.7 | 351 | 7.1 | 151 | 3.0 | 104 | 2.1 |
| Theft Of Bicycle | 353 | 79.5 | 74 | 16.7 | 11 | 2.5 | 5 | 1.1 | 0 | 0.0 |
| Theft (Other) | 8280 | 83.9 | 1268 | 12.9 | 224 | 2.3 | 64 | 0.6 | 30 | 0.3 |
| <i>Sub-Total</i> | <i>55799</i> | <i>81.8</i> | <i>9569</i> | <i>14.0</i> | <i>1915</i> | <i>2.8</i> | <i>637</i> | <i>0.9</i> | <i>264</i> | <i>0.4</i> |
| Drugs | | | | | | | | | | |
| Drug (Cult., Manuf., Traff.) | 2867 | 86.9 | 348 | 10.5 | 67 | 2.0 | 9 | 0.3 | 9 | 0.3 |
| Drug (Possess, Use) | 7168 | 92.0 | 523 | 6.7 | 76 | 1.0 | 17 | 0.2 | 6 | 0.1 |
| <i>Sub-Total</i> | <i>10035</i> | <i>90.5</i> | <i>871</i> | <i>7.9</i> | <i>143</i> | <i>1.3</i> | <i>26</i> | <i>0.2</i> | <i>15</i> | <i>0.1</i> |
| Other Crime | | | | | | | | | | |
| Going Equipped To Steal | 623 | 84.4 | 90 | 12.2 | 19 | 2.6 | 5 | 0.7 | 0 | 0.0 |
| Justice Procedures | 9024 | 96.9 | 248 | 2.7 | 33 | 0.4 | 7 | 0.1 | 5 | 0.1 |
| Regulated Public Order | 1575 | 93.5 | 85 | 5.0 | 12 | 0.7 | 9 | 0.5 | 4 | 0.2 |
| Weapons / Explosives | 5029 | 94.5 | 248 | 4.7 | 32 | 0.6 | 8 | 0.2 | 5 | 0.1 |
| Harassment | 935 | 96.8 | 26 | 2.7 | 3 | 0.3 | 2 | 0.2 | 0 | 0.0 |
| Behaviour In Public | 3094 | 91.2 | 239 | 7.0 | 32 | 0.9 | 18 | 0.5 | 9 | 0.3 |
| Other | 4074 | 86.9 | 438 | 9.3 | 125 | 2.7 | 29 | 0.6 | 24 | 0.5 |
| <i>Sub-Total</i> | <i>24354</i> | <i>93.3</i> | <i>1374</i> | <i>5.3</i> | <i>256</i> | <i>1.0</i> | <i>78</i> | <i>0.3</i> | <i>47</i> | <i>0.2</i> |
| TOTAL | 109205 | 0.0 | 13391 | 0.0 | 2726 | 0.0 | 888 | 0.0 | 441 | 0.0 |

Note: The above table refers to those offences that were reported and cleared in 2001/02 and had at least one alleged offender processed.
The % column shows the percentage based on the total number for each respective offence category.

DISTINCT ALLEGED OFFENDERS



| | | |
|--|-----------------|----|
| _____ Distinct Alleged Offenders Processed By Occupation And Age Group, 2001/02 | | |
| Table 5.1.1 _____ | - Persons | 66 |
| Table 5.1.2 _____ | - Males | 67 |
| Table 5.1.3 _____ | - Females | 67 |
| _____ Distinct Alleged Offenders Processed By Racial Appearance And Age Group, 2001/02 | | |
| Table 5.2.1 _____ | - Persons | 68 |
| Table 5.2.2 _____ | - Males | 69 |
| Table 5.2.3 _____ | - Females | 69 |
| _____ Distinct Alleged Offenders Processed By Country Of Birth And Age Group, 2001/02 | | |
| Table 5.3.1 _____ | - Persons | 70 |
| Table 5.3.2 _____ | - Males | 71 |
| Table 5.3.3 _____ | - Females | 72 |
| _____ Distinct Alleged Offenders Processed By Marital Status And Age Group, 2001/02 | | |
| Table 5.4.1 _____ | - Persons | 73 |
| Table 5.4.2 _____ | - Males | 74 |
| Table 5.4.3 _____ | - Females | 74 |

DISTINCT ALLEGED OFFENDERS PROCESSED BY OCCUPATION AND AGE GROUP, 2001/02

Table 5.1.1: Persons

| Occupation | Total Persons | Age Group (years) | | | | | | | | | | | | | | | | Un- specified | Total Under 17 |
|---------------------------------|------------------|-------------------|-------------|--------------|-------------|-------------|-------------|-------------|-------------|-------------|-------------|------------|------------|------------|------------|------------|-----------|------------------|----------------------|
| | | <10 | 10-14 | 15-19 | 20-24 | 25-29 | 30-34 | 35-39 | 40-44 | 45-49 | 50-54 | 55-59 | 60-64 | 65-69 | 70-74 | 75-79 | 80+ | | |
| Home Duties | 1133 | 0 | 0 | 22 | 101 | 175 | 242 | 218 | 152 | 62 | 51 | 32 | 31 | 16 | 6 | 7 | 5 | 13 | 2 |
| Student | 11506 | 41 | 3918 | 5987 | 1072 | 190 | 60 | 29 | 20 | 8 | 1 | 3 | 1 | 0 | 0 | 0 | 0 | 176 | 7496 |
| Unemployed | 17808 | 0 | 129 | 3299 | 4060 | 3320 | 2452 | 1759 | 1120 | 623 | 376 | 217 | 124 | 78 | 71 | 32 | 21 | 127 | 982 |
| Manager / Administrator | 433 | 0 | 0 | 25 | 50 | 76 | 80 | 60 | 53 | 24 | 24 | 16 | 11 | 3 | 3 | 2 | 0 | 6 | 1 |
| Other Professional | 611 | 0 | 0 | 27 | 85 | 88 | 94 | 88 | 90 | 53 | 49 | 13 | 5 | 1 | 1 | 2 | 0 | 15 | 4 |
| Para - Professional | 201 | 0 | 0 | 5 | 26 | 22 | 32 | 41 | 33 | 24 | 10 | 3 | 1 | 2 | 0 | 0 | 0 | 2 | 1 |
| Tradesperson | 2403 | 0 | 3 | 448 | 554 | 440 | 374 | 209 | 150 | 94 | 57 | 23 | 14 | 3 | 1 | 1 | 0 | 32 | 72 |
| Clerk | 175 | 0 | 0 | 11 | 51 | 39 | 15 | 13 | 17 | 16 | 5 | 4 | 1 | 0 | 0 | 0 | 0 | 3 | 1 |
| Salesperson / Personal Services | 684 | 0 | 0 | 142 | 160 | 119 | 72 | 62 | 39 | 39 | 27 | 6 | 4 | 1 | 1 | 0 | 0 | 12 | 25 |
| Plant / Machine Oper. & Driver | 503 | 0 | 0 | 17 | 45 | 75 | 103 | 78 | 79 | 46 | 27 | 16 | 9 | 0 | 0 | 0 | 0 | 8 | 1 |
| Labourer / Related Worker | 2517 | 0 | 7 | 386 | 606 | 457 | 345 | 288 | 177 | 115 | 56 | 35 | 14 | 3 | 3 | 1 | 0 | 24 | 57 |
| Unspecified | 18565 | 15 | 817 | 3490 | 3019 | 2464 | 2317 | 1914 | 1370 | 967 | 671 | 441 | 300 | 192 | 144 | 86 | 40 | 318 | 1950 |
| TOTAL | 56539 | 56 | 4874 | 13859 | 9829 | 7465 | 6186 | 4759 | 3300 | 2071 | 1354 | 809 | 515 | 299 | 230 | 131 | 66 | 736 | 10592 |

Note: The above table is based on the first occurrence in 2001/02 that a person has been processed as an alleged offender. Alleged offenders processed during 2001/02 may have been processed for offences prior to 2001/02. Alleged offenders who have an unspecified sex are also included.

DISTINCT ALLEGED OFFENDERS PROCESSED BY OCCUPATION AND AGE GROUP, 2001/02

Table 5.1.2: Males

| Occupation | Total Males | Age Group (years) | | | | | | | | | | | | | | | | Un-specified | Total Under 17 |
|---------------------------------|--------------|-------------------|-------------|--------------|-------------|-------------|-------------|-------------|-------------|-------------|------------|------------|------------|------------|------------|-----------|-----------|--------------|----------------|
| | | <10 | 10-14 | 15-19 | 20-24 | 25-29 | 30-34 | 35-39 | 40-44 | 45-49 | 50-54 | 55-59 | 60-64 | 65-69 | 70-74 | 75-79 | 80+ | | |
| Home Duties | 74 | 0 | 0 | 2 | 4 | 3 | 11 | 7 | 8 | 8 | 5 | 4 | 7 | 6 | 1 | 5 | 3 | 0 | 1 |
| Student | 8364 | 36 | 2680 | 4454 | 849 | 155 | 44 | 20 | 12 | 6 | 1 | 3 | 1 | 0 | 0 | 0 | 0 | 103 | 5288 |
| Unemployed | 13480 | 0 | 99 | 2589 | 3146 | 2574 | 1831 | 1280 | 822 | 433 | 263 | 146 | 87 | 54 | 53 | 23 | 13 | 67 | 770 |
| Manager / Administrator | 374 | 0 | 0 | 23 | 38 | 65 | 72 | 52 | 42 | 23 | 21 | 15 | 10 | 3 | 3 | 2 | 0 | 5 | 1 |
| Other Professional | 487 | 0 | 0 | 21 | 65 | 65 | 80 | 74 | 78 | 41 | 40 | 10 | 1 | 1 | 1 | 2 | 0 | 8 | 4 |
| Para - Professional | 126 | 0 | 0 | 4 | 21 | 13 | 18 | 28 | 23 | 10 | 6 | 2 | 0 | 1 | 0 | 0 | 0 | 0 | 1 |
| Tradesperson | 2321 | 0 | 2 | 431 | 535 | 430 | 365 | 204 | 144 | 91 | 53 | 20 | 13 | 3 | 1 | 1 | 0 | 28 | 70 |
| Clerk | 49 | 0 | 0 | 3 | 14 | 13 | 5 | 2 | 5 | 3 | 2 | 0 | 1 | 0 | 0 | 0 | 0 | 1 | 0 |
| Salesperson / Personal Services | 450 | 0 | 0 | 91 | 95 | 84 | 51 | 42 | 22 | 29 | 20 | 5 | 1 | 1 | 1 | 0 | 0 | 8 | 13 |
| Plant / Machine Oper. & Driver | 487 | 0 | 0 | 16 | 44 | 73 | 101 | 75 | 77 | 45 | 26 | 15 | 9 | 0 | 0 | 0 | 0 | 6 | 1 |
| Labourer / Related Worker | 2283 | 0 | 7 | 359 | 563 | 426 | 311 | 260 | 154 | 95 | 45 | 28 | 9 | 3 | 3 | 1 | 0 | 19 | 55 |
| Unspecified | 14398 | 12 | 542 | 2689 | 2459 | 1964 | 1787 | 1504 | 1067 | 766 | 508 | 343 | 230 | 135 | 114 | 53 | 26 | 199 | 1344 |
| TOTAL | 42893 | 48 | 3330 | 10682 | 7833 | 5865 | 4676 | 3548 | 2454 | 1550 | 990 | 591 | 369 | 207 | 177 | 87 | 42 | 444 | 7548 |

Table 5.1.3: Females

| Occupation | Total Females | Age Group (years) | | | | | | | | | | | | | | | | Un-specified | Total Under 17 |
|---------------------------------|---------------|-------------------|-------------|-------------|-------------|-------------|-------------|-------------|------------|------------|------------|------------|------------|-----------|-----------|-----------|-----------|--------------|----------------|
| | | <10 | 10-14 | 15-19 | 20-24 | 25-29 | 30-34 | 35-39 | 40-44 | 45-49 | 50-54 | 55-59 | 60-64 | 65-69 | 70-74 | 75-79 | 80+ | | |
| Home Duties | 1048 | 0 | 0 | 20 | 96 | 171 | 229 | 211 | 143 | 54 | 46 | 28 | 23 | 9 | 5 | 1 | 2 | 10 | 1 |
| Student | 3014 | 5 | 1192 | 1482 | 217 | 34 | 16 | 9 | 8 | 2 | 0 | 0 | 0 | 0 | 0 | 0 | 0 | 49 | 2127 |
| Unemployed | 4264 | 0 | 30 | 700 | 904 | 739 | 616 | 473 | 291 | 188 | 110 | 70 | 36 | 24 | 16 | 8 | 8 | 51 | 212 |
| Manager / Administrator | 52 | 0 | 0 | 2 | 10 | 10 | 8 | 8 | 9 | 1 | 3 | 1 | 0 | 0 | 0 | 0 | 0 | 0 | 0 |
| Other Professional | 118 | 0 | 0 | 6 | 19 | 23 | 14 | 13 | 11 | 12 | 8 | 3 | 4 | 0 | 0 | 0 | 0 | 5 | 0 |
| Para - Professional | 73 | 0 | 0 | 1 | 5 | 9 | 14 | 12 | 10 | 13 | 4 | 1 | 1 | 1 | 0 | 0 | 0 | 2 | 0 |
| Tradesperson | 67 | 0 | 1 | 15 | 18 | 7 | 7 | 3 | 4 | 3 | 3 | 2 | 1 | 0 | 0 | 0 | 0 | 3 | 1 |
| Clerk | 124 | 0 | 0 | 8 | 36 | 26 | 10 | 11 | 12 | 13 | 3 | 4 | 0 | 0 | 0 | 0 | 0 | 1 | 1 |
| Salesperson / Personal Services | 229 | 0 | 0 | 50 | 63 | 35 | 21 | 20 | 16 | 10 | 7 | 1 | 3 | 0 | 0 | 0 | 0 | 3 | 11 |
| Plant / Machine Oper. & Driver | 13 | 0 | 0 | 1 | 1 | 2 | 2 | 3 | 1 | 1 | 1 | 1 | 0 | 0 | 0 | 0 | 0 | 0 | 0 |
| Labourer / Related Worker | 216 | 0 | 0 | 25 | 37 | 30 | 31 | 26 | 22 | 20 | 10 | 7 | 5 | 0 | 0 | 0 | 0 | 3 | 2 |
| Unspecified | 3943 | 3 | 261 | 766 | 534 | 485 | 508 | 387 | 290 | 195 | 155 | 95 | 69 | 51 | 27 | 27 | 13 | 77 | 581 |
| TOTAL | 13161 | 8 | 1484 | 3076 | 1940 | 1571 | 1476 | 1176 | 817 | 512 | 350 | 213 | 142 | 85 | 48 | 36 | 23 | 204 | 2936 |

Note: The above tables are based on the first occurrence in 2001/02 that a person has been processed as an alleged offender. Alleged offenders processed during 2001/02 may have been processed for offences reported prior to 2001/02.

DISTINCT ALLEGED OFFENDERS PROCESSED BY RACIAL APPEARANCE AND AGE GROUP, 2001/02

Table 5.2.1: Persons

| | Total Persons | Age Group (years) | | | | | | | | | | | | | | | Un- specified | Total Under 17 | |
|--------------------------|------------------|-------------------|-------------|--------------|-------------|-------------|-------------|-------------|-------------|-------------|-------------|------------|------------|------------|------------|------------|------------------|----------------------|--------------|
| | | <10 | 10-14 | 15-19 | 20-24 | 25-29 | 30-34 | 35-39 | 40-44 | 45-49 | 50-54 | 55-59 | 60-64 | 65-69 | 70-74 | 75-79 | | | 80+ |
| Racial Appearance | | | | | | | | | | | | | | | | | | | |
| Aboriginal | 1298 | 7 | 203 | 319 | 201 | 166 | 165 | 119 | 56 | 22 | 17 | 11 | 1 | 1 | 2 | 0 | 0 | 8 | 343 |
| Asian | 2526 | 1 | 180 | 654 | 548 | 320 | 205 | 207 | 176 | 125 | 48 | 18 | 12 | 5 | 7 | 2 | 0 | 18 | 449 |
| Caucasian | 44143 | 39 | 3590 | 10562 | 7738 | 6007 | 5020 | 3796 | 2604 | 1585 | 1066 | 663 | 434 | 234 | 180 | 104 | 53 | 468 | 7936 |
| Other | 2319 | 1 | 235 | 647 | 458 | 298 | 193 | 168 | 123 | 89 | 33 | 20 | 13 | 0 | 3 | 2 | 1 | 35 | 498 |
| Unspecified | 6253 | 8 | 666 | 1677 | 884 | 674 | 603 | 469 | 341 | 250 | 190 | 97 | 55 | 59 | 38 | 23 | 12 | 207 | 1366 |
| TOTAL | 56539 | 56 | 4874 | 13859 | 9829 | 7465 | 6186 | 4759 | 3300 | 2071 | 1354 | 809 | 515 | 299 | 230 | 131 | 66 | 736 | 10592 |

Note: The above table is based on the first occurrence in 2001/02 that a person has been processed as an alleged offender. Alleged offenders processed during 2001/02 may have been processed for offences reported prior to 2001/02.

Please note that "Racial Appearance" is based on the subjective assessment of attending police and is recorded primarily for operational purposes only. Extreme care should be exercised in the interpretation of statistics on ethnicity as "Racial Appearance" is one limited indicator of ethnicity based on appearance only and does not necessarily mean that the persons attributed to a particular ethnic group are in fact of that origin. Similarly, statistics published elsewhere in this publication on Country of Birth provide another, but limited, indicator of a person's ethnic background.

DISTINCT ALLEGED OFFENDERS PROCESSED BY RACIAL APPEARANCE AND AGE GROUP, 2001/02

Table 5.2.2: Males

| | Total Males | Age Group (years) | | | | | | | | | | | | | | | Un-specified | Total Under 17 | |
|--------------------------|--------------|-------------------|-------------|--------------|-------------|-------------|-------------|-------------|-------------|-------------|------------|------------|------------|------------|------------|-----------|--------------|----------------|-------------|
| | | <10 | 10-14 | 15-19 | 20-24 | 25-29 | 30-34 | 35-39 | 40-44 | 45-49 | 50-54 | 55-59 | 60-64 | 65-69 | 70-74 | 75-79 | | | 80+ |
| Racial Appearance | | | | | | | | | | | | | | | | | | | |
| Aboriginal | 887 | 6 | 142 | 226 | 141 | 125 | 100 | 72 | 33 | 17 | 9 | 8 | 1 | 1 | 1 | 0 | 0 | 5 | 245 |
| Asian | 1741 | 1 | 95 | 451 | 434 | 246 | 137 | 128 | 115 | 75 | 29 | 6 | 7 | 1 | 6 | 0 | 0 | 10 | 276 |
| Caucasian | 33899 | 33 | 2477 | 8232 | 6196 | 4728 | 3836 | 2876 | 1979 | 1219 | 795 | 490 | 310 | 165 | 141 | 74 | 36 | 312 | 5708 |
| Other | 1849 | 0 | 181 | 526 | 375 | 247 | 148 | 138 | 93 | 63 | 22 | 15 | 10 | 0 | 2 | 2 | 1 | 26 | 385 |
| Unspecified | 4517 | 8 | 435 | 1247 | 687 | 519 | 455 | 334 | 234 | 176 | 135 | 72 | 41 | 40 | 27 | 11 | 5 | 91 | 934 |
| TOTAL | 42893 | 48 | 3330 | 10682 | 7833 | 5865 | 4676 | 3548 | 2454 | 1550 | 990 | 591 | 369 | 207 | 177 | 87 | 42 | 444 | 7548 |

Please note that "Racial Appearance" is based on the subjective assessment of attending police and is recorded primarily for operational purposes only. Extreme care should be exercised in the interpretation of statistics on ethnicity as "Racial Appearance" is one limited indicator of ethnicity based on appearance only and does not necessarily mean that the persons attributed to a particular ethnic group are in fact of that origin. Similarly, statistics published elsewhere in this publication on Country of Birth provide another, but limited, indicator of a person's ethnic background.

Table 5.2.3: Females

| | Total Females | Age Group (years) | | | | | | | | | | | | | | | Un-specified | Total Under 17 | |
|--------------------------|---------------|-------------------|-------------|-------------|-------------|-------------|-------------|-------------|------------|------------|------------|------------|------------|-----------|-----------|-----------|--------------|----------------|-------------|
| | | <10 | 10-14 | 15-19 | 20-24 | 25-29 | 30-34 | 35-39 | 40-44 | 45-49 | 50-54 | 55-59 | 60-64 | 65-69 | 70-74 | 75-79 | | | 80+ |
| Racial Appearance | | | | | | | | | | | | | | | | | | | |
| Aboriginal | 406 | 1 | 59 | 93 | 60 | 40 | 65 | 47 | 21 | 5 | 8 | 3 | 0 | 0 | 1 | 0 | 0 | 3 | 96 |
| Asian | 776 | 0 | 83 | 199 | 113 | 74 | 68 | 78 | 61 | 50 | 18 | 12 | 5 | 4 | 1 | 2 | 0 | 8 | 170 |
| Caucasian | 10161 | 6 | 1102 | 2316 | 1530 | 1274 | 1174 | 913 | 621 | 366 | 265 | 171 | 122 | 69 | 37 | 28 | 17 | 150 | 2212 |
| Other | 462 | 1 | 53 | 121 | 80 | 49 | 44 | 30 | 30 | 26 | 11 | 5 | 3 | 0 | 1 | 0 | 0 | 8 | 112 |
| Unspecified | 1356 | 0 | 187 | 347 | 157 | 134 | 125 | 108 | 84 | 65 | 48 | 22 | 12 | 12 | 8 | 6 | 6 | 35 | 346 |
| TOTAL | 13161 | 8 | 1484 | 3076 | 1940 | 1571 | 1476 | 1176 | 817 | 512 | 350 | 213 | 142 | 85 | 48 | 36 | 23 | 204 | 2936 |

Note: The above tables are based on the first occurrence in 2001/02 that a person has been processed as an alleged offender. Alleged offenders processed during 2001/02 may have been processed for offences reported prior to 2001/02.

DISTINCT ALLEGED OFFENDERS PROCESSED BY COUNTRY OF BIRTH AND AGE GROUP, 2001/02

Table 5.3.1: Persons

| Country Of Birth | Total Persons | Age Group (years) | | | | | | | | | | | | | | | | Un- specified | Total Under 17 |
|-----------------------------|------------------|-------------------|-------------|--------------|-------------|-------------|-------------|-------------|-------------|-------------|-------------|------------|------------|------------|------------|------------|-----------|------------------|----------------------|
| | | <10 | 10-14 | 15-19 | 20-24 | 25-29 | 30-34 | 35-39 | 40-44 | 45-49 | 50-54 | 55-59 | 60-64 | 65-69 | 70-74 | 75-79 | 80+ | | |
| Australia | 39288 | 39 | 3665 | 10283 | 7228 | 5504 | 4393 | 3080 | 2072 | 1117 | 683 | 351 | 187 | 88 | 84 | 38 | 26 | 450 | 7901 |
| Cambodia | 83 | 0 | 5 | 18 | 26 | 17 | 8 | 4 | 3 | 0 | 0 | 0 | 0 | 0 | 0 | 0 | 0 | 2 | 12 |
| China | 209 | 0 | 9 | 41 | 25 | 7 | 15 | 32 | 29 | 18 | 13 | 7 | 4 | 3 | 3 | 2 | 0 | 1 | 20 |
| Croatia | 83 | 0 | 1 | 10 | 5 | 5 | 11 | 10 | 10 | 4 | 7 | 4 | 2 | 6 | 2 | 3 | 1 | 2 | 4 |
| Fiji | 76 | 0 | 2 | 18 | 13 | 8 | 12 | 11 | 6 | 1 | 3 | 1 | 1 | 0 | 0 | 0 | 0 | 0 | 7 |
| Former USSR + Baltic States | 125 | 0 | 4 | 15 | 18 | 17 | 15 | 11 | 13 | 10 | 3 | 4 | 5 | 3 | 2 | 2 | 1 | 2 | 9 |
| Germany | 89 | 0 | 2 | 7 | 4 | 6 | 7 | 8 | 3 | 8 | 16 | 4 | 10 | 8 | 2 | 2 | 0 | 2 | 5 |
| Greece | 292 | 0 | 0 | 7 | 20 | 11 | 24 | 29 | 34 | 30 | 30 | 36 | 33 | 16 | 10 | 6 | 3 | 2 | 2 |
| India | 158 | 0 | 0 | 7 | 20 | 11 | 24 | 29 | 34 | 30 | 30 | 36 | 33 | 16 | 10 | 6 | 3 | 3 | 2 |
| Indonesia | 70 | 0 | 1 | 16 | 33 | 23 | 20 | 16 | 15 | 11 | 7 | 2 | 3 | 0 | 3 | 0 | 1 | 7 | 4 |
| Italy | 319 | 0 | 1 | 19 | 22 | 8 | 4 | 6 | 4 | 4 | 2 | 0 | 0 | 0 | 0 | 0 | 0 | 0 | 6 |
| Lebanon | 215 | 0 | 1 | 3 | 12 | 9 | 13 | 40 | 34 | 33 | 35 | 39 | 25 | 24 | 21 | 16 | 9 | 5 | 11 |
| Malaysia | 72 | 0 | 3 | 24 | 28 | 29 | 38 | 34 | 24 | 11 | 6 | 5 | 3 | 1 | 3 | 0 | 0 | 6 | 9 |
| New Zealand | 823 | 0 | 3 | 15 | 19 | 4 | 5 | 3 | 9 | 3 | 8 | 3 | 0 | 0 | 0 | 0 | 0 | 0 | 159 |
| Philippines | 135 | 0 | 7 | 42 | 39 | 9 | 7 | 10 | 10 | 2 | 5 | 2 | 0 | 0 | 0 | 0 | 0 | 2 | 21 |
| Poland | 117 | 0 | 2 | 10 | 17 | 9 | 5 | 7 | 7 | 21 | 16 | 8 | 3 | 1 | 3 | 4 | 2 | 2 | 3 |
| Romania | 81 | 0 | 2 | 11 | 11 | 8 | 10 | 5 | 11 | 12 | 4 | 4 | 0 | 0 | 0 | 1 | 1 | 1 | 6 |
| Somalia | 62 | 0 | 14 | 23 | 8 | 6 | 4 | 3 | 1 | 0 | 0 | 0 | 0 | 0 | 0 | 0 | 0 | 3 | 29 |
| Sri Lanka | 155 | 0 | 2 | 17 | 34 | 23 | 17 | 18 | 11 | 10 | 11 | 3 | 1 | 0 | 1 | 2 | 0 | 5 | 7 |
| Thailand | 73 | 0 | 14 | 23 | 8 | 6 | 4 | 3 | 1 | 0 | 0 | 0 | 0 | 0 | 0 | 0 | 0 | 0 | 18 |
| Turkey | 259 | 0 | 1 | 9 | 32 | 42 | 63 | 61 | 21 | 12 | 7 | 4 | 3 | 2 | 0 | 0 | 0 | 2 | 4 |
| Uruguay | 10 | 0 | 0 | 1 | 0 | 2 | 2 | 3 | 1 | 1 | 0 | 0 | 0 | 0 | 0 | 0 | 0 | 0 | 0 |
| U.K. & Ireland | 765 | 0 | 9 | 56 | 71 | 62 | 102 | 158 | 95 | 64 | 54 | 32 | 28 | 11 | 12 | 5 | 1 | 5 | 33 |
| Vietnam | 1002 | 0 | 18 | 126 | 247 | 189 | 135 | 110 | 89 | 60 | 11 | 5 | 1 | 0 | 0 | 0 | 0 | 11 | 58 |
| Yugoslavia | 256 | 0 | 3 | 11 | 14 | 17 | 42 | 35 | 34 | 25 | 27 | 16 | 16 | 11 | 2 | 2 | 1 | 0 | 7 |
| Other | 1660 | 0 | 50 | 305 | 241 | 197 | 171 | 157 | 141 | 119 | 82 | 59 | 40 | 33 | 21 | 16 | 2 | 26 | 163 |
| Unspecified | 10062 | 17 | 993 | 2545 | 1506 | 1114 | 964 | 824 | 575 | 458 | 312 | 214 | 145 | 91 | 61 | 32 | 18 | 193 | 2092 |
| TOTAL | 56539 | 56 | 4812 | 13662 | 9701 | 7343 | 6115 | 4707 | 3287 | 2064 | 1372 | 839 | 543 | 314 | 240 | 137 | 69 | 732 | 10592 |

n.f.d. Denotes not further defined

Note: The above table is based on the first occurrence in 2001/02 that a person has been processed as an alleged offender. Alleged offenders processed during 2001/02 may have been processed for offences reported prior to 2001/02. Alleged offenders who have an unspecified sex are also included.

DISTINCT ALLEGED OFFENDERS PROCESSED BY COUNTRY OF BIRTH AND AGE GROUP, 2001/02

Table 5.3.2: Males

| Country Of Birth | Total Persons | Age Group (years) | | | | | | | | | | | | | | | | Un-specified | Total Under 17 |
|-----------------------------|---------------|-------------------|-------------|--------------|-------------|-------------|-------------|-------------|-------------|-------------|------------|------------|------------|------------|------------|-----------|-----------|--------------|----------------|
| | | <10 | 10-14 | 15-19 | 20-24 | 25-29 | 30-34 | 35-39 | 40-44 | 45-49 | 50-54 | 55-59 | 60-64 | 65-69 | 70-74 | 75-79 | 80+ | | |
| Australia | 30102 | 33 | 2543 | 8022 | 5788 | 4353 | 3341 | 2274 | 1550 | 854 | 506 | 259 | 137 | 66 | 66 | 26 | 17 | 267 | 5712 |
| Cambodia | 60 | 0 | 2 | 15 | 19 | 12 | 4 | 3 | 3 | 0 | 0 | 0 | 0 | 0 | 0 | 0 | 0 | 2 | 8 |
| China | 112 | 0 | 3 | 23 | 17 | 4 | 9 | 15 | 15 | 12 | 7 | 1 | 2 | 2 | 2 | 0 | 0 | 0 | 12 |
| Croatia | 64 | 0 | 1 | 9 | 4 | 4 | 9 | 8 | 8 | 2 | 5 | 4 | 2 | 4 | 2 | 0 | 1 | 1 | 3 |
| Fiji | 59 | 0 | 1 | 15 | 11 | 5 | 11 | 6 | 6 | 1 | 1 | 1 | 1 | 0 | 0 | 0 | 0 | 0 | 4 |
| Former USSR + Baltic States | 84 | 0 | 1 | 13 | 13 | 14 | 11 | 9 | 9 | 5 | 1 | 3 | 1 | 0 | 1 | 2 | 0 | 1 | 6 |
| Germany | 67 | 0 | 1 | 6 | 2 | 4 | 7 | 7 | 2 | 6 | 12 | 3 | 7 | 5 | 2 | 1 | 0 | 2 | 4 |
| Greece | 220 | 0 | 0 | 5 | 15 | 10 | 21 | 26 | 28 | 24 | 21 | 20 | 22 | 12 | 9 | 3 | 1 | 3 | 1 |
| India | 119 | 0 | 1 | 14 | 28 | 19 | 13 | 11 | 11 | 7 | 4 | 2 | 3 | 0 | 3 | 0 | 1 | 2 | 4 |
| Indonesia | 48 | 0 | 1 | 13 | 15 | 6 | 2 | 2 | 3 | 4 | 2 | 0 | 0 | 0 | 0 | 0 | 0 | 0 | 4 |
| Italy | 245 | 0 | 1 | 2 | 6 | 7 | 11 | 30 | 29 | 31 | 28 | 27 | 17 | 19 | 13 | 14 | 6 | 4 | 2 |
| Lebanon | 190 | 0 | 1 | 22 | 27 | 25 | 36 | 31 | 19 | 9 | 5 | 4 | 2 | 1 | 2 | 0 | 0 | 6 | 8 |
| Malaysia | 48 | 0 | 1 | 13 | 14 | 4 | 4 | 0 | 5 | 2 | 4 | 1 | 0 | 0 | 0 | 0 | 0 | 0 | 6 |
| New Zealand | 617 | 0 | 47 | 150 | 99 | 107 | 75 | 58 | 33 | 28 | 8 | 6 | 2 | 0 | 0 | 0 | 0 | 4 | 108 |
| Philippines | 90 | 0 | 4 | 29 | 29 | 8 | 5 | 7 | 4 | 1 | 1 | 0 | 0 | 0 | 0 | 0 | 0 | 2 | 14 |
| Poland | 77 | 0 | 0 | 8 | 16 | 8 | 4 | 4 | 3 | 15 | 4 | 6 | 1 | 1 | 0 | 4 | 2 | 1 | 0 |
| Romania | 60 | 0 | 1 | 8 | 10 | 6 | 7 | 4 | 9 | 8 | 3 | 3 | 0 | 0 | 0 | 0 | 0 | 1 | 4 |
| Somalia | 51 | 0 | 13 | 19 | 7 | 5 | 2 | 3 | 0 | 0 | 0 | 0 | 0 | 0 | 0 | 0 | 0 | 2 | 25 |
| Sri Lanka | 117 | 0 | 1 | 12 | 29 | 19 | 13 | 13 | 8 | 6 | 7 | 3 | 1 | 0 | 0 | 2 | 0 | 3 | 4 |
| Thailand | 54 | 0 | 1 | 26 | 17 | 6 | 1 | 2 | 1 | 0 | 0 | 0 | 0 | 0 | 0 | 0 | 0 | 0 | 14 |
| Turkey | 220 | 0 | 1 | 8 | 29 | 38 | 53 | 50 | 18 | 10 | 5 | 4 | 2 | 1 | 0 | 0 | 0 | 1 | 4 |
| Uruguay | 7 | 0 | 0 | 1 | 0 | 1 | 2 | 2 | 0 | 1 | 0 | 0 | 0 | 0 | 0 | 0 | 0 | 0 | 0 |
| U.K. & Ireland | 600 | 0 | 9 | 45 | 53 | 50 | 81 | 129 | 70 | 53 | 43 | 22 | 20 | 7 | 11 | 4 | 0 | 3 | 25 |
| Vietnam | 732 | 0 | 11 | 101 | 203 | 149 | 91 | 72 | 60 | 32 | 7 | 2 | 1 | 0 | 0 | 0 | 0 | 3 | 44 |
| Yugoslavia | 192 | 0 | 2 | 10 | 12 | 16 | 31 | 21 | 24 | 20 | 18 | 13 | 15 | 6 | 2 | 1 | 1 | 0 | 5 |
| Other | 1304 | 0 | 32 | 256 | 189 | 161 | 135 | 125 | 109 | 94 | 66 | 41 | 27 | 21 | 18 | 10 | 2 | 18 | 123 |
| Unspecified | 7354 | 15 | 651 | 1837 | 1181 | 824 | 697 | 636 | 427 | 325 | 232 | 166 | 106 | 62 | 46 | 20 | 11 | 118 | 1404 |
| TOTAL | 42893 | 48 | 3330 | 10682 | 7833 | 5865 | 4676 | 3548 | 2454 | 1550 | 990 | 591 | 369 | 207 | 177 | 87 | 42 | 444 | 7548 |

n.f.d. Denotes not further defined

Note: The above table is based on the first occurrence in 2001/02 that a person has been processed as an alleged offender. Alleged offenders processed during 2001/02 may have been processed for offences reported prior to 2001/02.

DISTINCT ALLEGED OFFENDERS PROCESSED BY COUNTRY OF BIRTH AND AGE GROUP, 2001/02

Table 5.3.3: Females

| Country Of Birth | Total Persons | Age Group (years) | | | | | | | | | | | | | | | | Un-specified | Total Under 17 |
|-----------------------------|---------------|-------------------|-------------|-------------|-------------|-------------|-------------|-------------|------------|------------|------------|------------|------------|-----------|-----------|-----------|-----------|--------------|----------------|
| | | <10 | 10-14 | 15-19 | 20-24 | 25-29 | 30-34 | 35-39 | 40-44 | 45-49 | 50-54 | 55-59 | 60-64 | 65-69 | 70-74 | 75-79 | 80+ | | |
| Australia | 8933 | 6 | 1083 | 2200 | 1416 | 1137 | 1031 | 786 | 508 | 261 | 168 | 90 | 49 | 22 | 16 | 9 | 8 | 143 | 2119 |
| Cambodia | 22 | 0 | 3 | 2 | 7 | 5 | 4 | 1 | 0 | 0 | 0 | 0 | 0 | 0 | 0 | 0 | 0 | 0 | 3 |
| China | 94 | 0 | 6 | 16 | 8 | 3 | 6 | 17 | 14 | 6 | 6 | 6 | 2 | 1 | 1 | 2 | 0 | 0 | 8 |
| Croatia | 17 | 0 | 0 | 1 | 1 | 1 | 2 | 2 | 2 | 2 | 2 | 0 | 0 | 2 | 0 | 2 | 0 | 0 | 1 |
| Fiji | 15 | 0 | 0 | 2 | 2 | 3 | 1 | 5 | 0 | 0 | 2 | 0 | 0 | 0 | 0 | 0 | 0 | 0 | 1 |
| Former USSR + Baltic States | 40 | 0 | 3 | 2 | 5 | 3 | 4 | 2 | 4 | 5 | 2 | 1 | 4 | 2 | 1 | 0 | 1 | 1 | 3 |
| Germany | 21 | 0 | 1 | 1 | 2 | 2 | 0 | 1 | 1 | 2 | 4 | 1 | 3 | 3 | 0 | 0 | 0 | 0 | 1 |
| Greece | 69 | 0 | 0 | 2 | 5 | 1 | 2 | 3 | 6 | 6 | 8 | 16 | 10 | 4 | 1 | 3 | 2 | 0 | 1 |
| India | 36 | 0 | 0 | 2 | 4 | 4 | 7 | 5 | 4 | 4 | 3 | 0 | 0 | 0 | 0 | 0 | 0 | 3 | 0 |
| Indonesia | 21 | 0 | 0 | 6 | 7 | 2 | 1 | 4 | 1 | 0 | 0 | 0 | 0 | 0 | 0 | 0 | 0 | 0 | 2 |
| Italy | 71 | 0 | 0 | 1 | 6 | 2 | 1 | 10 | 5 | 2 | 7 | 12 | 8 | 5 | 7 | 2 | 3 | 0 | 0 |
| Lebanon | 24 | 0 | 2 | 2 | 1 | 4 | 2 | 2 | 5 | 2 | 1 | 1 | 1 | 0 | 1 | 0 | 0 | 0 | 3 |
| Malaysia | 24 | 0 | 2 | 2 | 5 | 0 | 1 | 3 | 4 | 1 | 4 | 2 | 0 | 0 | 0 | 0 | 0 | 0 | 3 |
| New Zealand | 202 | 0 | 25 | 45 | 37 | 22 | 21 | 21 | 12 | 9 | 4 | 0 | 3 | 1 | 0 | 0 | 0 | 2 | 51 |
| Philippines | 45 | 0 | 3 | 13 | 10 | 1 | 2 | 3 | 6 | 1 | 4 | 2 | 0 | 0 | 0 | 0 | 0 | 0 | 7 |
| Poland | 38 | 0 | 2 | 2 | 0 | 1 | 1 | 3 | 4 | 6 | 12 | 2 | 2 | 0 | 3 | 0 | 0 | 0 | 3 |
| Romania | 21 | 0 | 1 | 3 | 1 | 2 | 3 | 1 | 2 | 4 | 1 | 1 | 0 | 0 | 0 | 1 | 1 | 0 | 2 |
| Somalia | 9 | 0 | 0 | 4 | 1 | 1 | 2 | 0 | 0 | 0 | 0 | 0 | 0 | 0 | 0 | 0 | 0 | 1 | 3 |
| Sri Lanka | 38 | 0 | 1 | 5 | 5 | 4 | 4 | 5 | 3 | 4 | 4 | 0 | 0 | 0 | 1 | 0 | 0 | 2 | 3 |
| Thailand | 19 | 0 | 3 | 6 | 1 | 4 | 2 | 3 | 0 | 0 | 0 | 0 | 0 | 0 | 0 | 0 | 0 | 0 | 4 |
| Turkey | 38 | 0 | 0 | 1 | 3 | 4 | 9 | 11 | 3 | 2 | 2 | 0 | 1 | 1 | 0 | 0 | 0 | 1 | 0 |
| Uruguay | 3 | 0 | 0 | 0 | 0 | 1 | 0 | 1 | 1 | 0 | 0 | 0 | 0 | 0 | 0 | 0 | 0 | 0 | 0 |
| U.K. & Ireland | 161 | 0 | 0 | 11 | 18 | 12 | 21 | 29 | 23 | 10 | 11 | 10 | 8 | 3 | 1 | 1 | 1 | 2 | 8 |
| Vietnam | 260 | 0 | 7 | 25 | 44 | 40 | 43 | 36 | 28 | 27 | 4 | 3 | 0 | 0 | 0 | 0 | 0 | 3 | 14 |
| Yugoslavia | 63 | 0 | 1 | 1 | 2 | 1 | 11 | 13 | 10 | 5 | 9 | 3 | 1 | 5 | 0 | 1 | 0 | 0 | 2 |
| Other | 340 | 0 | 17 | 46 | 51 | 35 | 36 | 32 | 32 | 24 | 14 | 17 | 13 | 11 | 3 | 6 | 0 | 3 | 38 |
| Unspecified | 2537 | 2 | 324 | 675 | 298 | 276 | 259 | 177 | 139 | 129 | 78 | 46 | 37 | 25 | 13 | 9 | 7 | 43 | 656 |
| TOTAL | 13161 | 8 | 1484 | 3076 | 1940 | 1571 | 1476 | 1176 | 817 | 512 | 350 | 213 | 142 | 85 | 48 | 36 | 23 | 204 | 2936 |

n.f.d. Denotes not further defined.

Note: The above table is based on the first occurrence in 2001/02 that a person has been processed as an alleged offender. Alleged offenders processed during 2001/02 may have been processed for offences reported prior to 2001/02.

DISTINCT ALLEGED OFFENDERS PROCESSED BY MARITAL STATUS & AGE GROUP, 2001/02

Table 5.4.1: Persons

| Marital Status | Total Persons | Age Group (years) | | | | | | | | | | | | | | | Un-specified | Total Under 17 | |
|----------------|---------------|-------------------|-------------|--------------|-------------|-------------|-------------|-------------|-------------|-------------|-------------|------------|------------|------------|------------|------------|--------------|----------------|--------------|
| | | <10 | 10-14 | 15-19 | 20-24 | 25-29 | 30-34 | 35-39 | 40-44 | 45-49 | 50-54 | 55-59 | 60-64 | 65-69 | 70-74 | 75-79 | | | 80+ |
| Divorced | 1108 | 0 | 0 | 4 | 5 | 56 | 160 | 224 | 225 | 165 | 122 | 54 | 48 | 12 | 10 | 6 | 1 | 16 | 0 |
| De facto | 4326 | 0 | 0 | 190 | 854 | 1041 | 956 | 633 | 365 | 138 | 62 | 30 | 16 | 4 | 6 | 1 | 2 | 28 | 0 |
| Married | 4306 | 0 | 0 | 25 | 166 | 434 | 666 | 777 | 637 | 474 | 365 | 245 | 181 | 106 | 73 | 50 | 24 | 83 | 0 |
| Single | 28147 | 36 | 3496 | 9996 | 6126 | 3620 | 2090 | 1150 | 605 | 358 | 177 | 92 | 41 | 26 | 26 | 10 | 1 | 297 | 7856 |
| Widowed | 203 | 0 | 0 | 2 | 2 | 3 | 8 | 18 | 20 | 7 | 21 | 17 | 13 | 23 | 29 | 17 | 14 | 9 | 0 |
| Separated | 1386 | 0 | 0 | 7 | 44 | 164 | 322 | 298 | 244 | 150 | 78 | 29 | 14 | 7 | 3 | 4 | 1 | 21 | 0 |
| Unspecified | 17063 | 20 | 1378 | 3635 | 2632 | 2147 | 1984 | 1659 | 1204 | 779 | 529 | 342 | 202 | 121 | 83 | 43 | 23 | 282 | 2736 |
| TOTAL | 56539 | 56 | 4874 | 13859 | 9829 | 7465 | 6186 | 4759 | 3300 | 2071 | 1354 | 809 | 515 | 299 | 230 | 131 | 66 | 736 | 10592 |

Note: The above table is based on the first occurrence in 2001/02 that a person has been processed as an alleged offender. Alleged offenders processed during 2001/02 may have been processed for offences reported prior to 2001/02. Alleged offenders who have an unspecified sex are also included.

DISTINCT ALLEGED OFFENDERS PROCESSED BY MARITAL STATUS & AGE GROUP, 2001/02

Table 5.4.2: Males

| Marital Status | Total Males | Age Group (years) | | | | | | | | | | | | | | | | Un-specified | Total Under 17 |
|----------------|--------------|-------------------|-------------|--------------|-------------|-------------|-------------|-------------|-------------|-------------|------------|------------|------------|------------|------------|-----------|-----------|--------------|----------------|
| | | <10 | 10-14 | 15-19 | 20-24 | 25-29 | 30-34 | 35-39 | 40-44 | 45-49 | 50-54 | 55-59 | 60-64 | 65-69 | 70-74 | 75-79 | 80+ | | |
| Divorced | 714 | 0 | 0 | 4 | 1 | 31 | 105 | 135 | 147 | 103 | 83 | 37 | 35 | 9 | 8 | 5 | 0 | 11 | 0 |
| De facto | 3086 | 0 | 0 | 113 | 564 | 765 | 685 | 468 | 276 | 110 | 52 | 21 | 13 | 1 | 4 | 0 | 1 | 13 | 0 |
| Married | 3066 | 0 | 0 | 16 | 110 | 287 | 493 | 562 | 448 | 353 | 256 | 165 | 135 | 74 | 61 | 35 | 20 | 51 | 0 |
| Single | 22109 | 30 | 2418 | 7817 | 5040 | 3014 | 1681 | 874 | 471 | 287 | 137 | 72 | 30 | 22 | 21 | 8 | 0 | 187 | 5680 |
| Widowed | 93 | 0 | 0 | 1 | 2 | 1 | 2 | 9 | 10 | 3 | 7 | 5 | 3 | 12 | 19 | 7 | 7 | 5 | 0 |
| Separated | 1029 | 0 | 0 | 5 | 32 | 119 | 241 | 229 | 177 | 112 | 57 | 22 | 12 | 7 | 1 | 3 | 1 | 11 | 0 |
| Unspecified | 12796 | 18 | 912 | 2726 | 2084 | 1648 | 1469 | 1271 | 925 | 582 | 398 | 269 | 141 | 82 | 63 | 29 | 13 | 166 | 1868 |
| TOTAL | 42893 | 48 | 3330 | 10682 | 7833 | 5865 | 4676 | 3548 | 2454 | 1550 | 990 | 591 | 369 | 207 | 177 | 87 | 42 | 444 | 7548 |

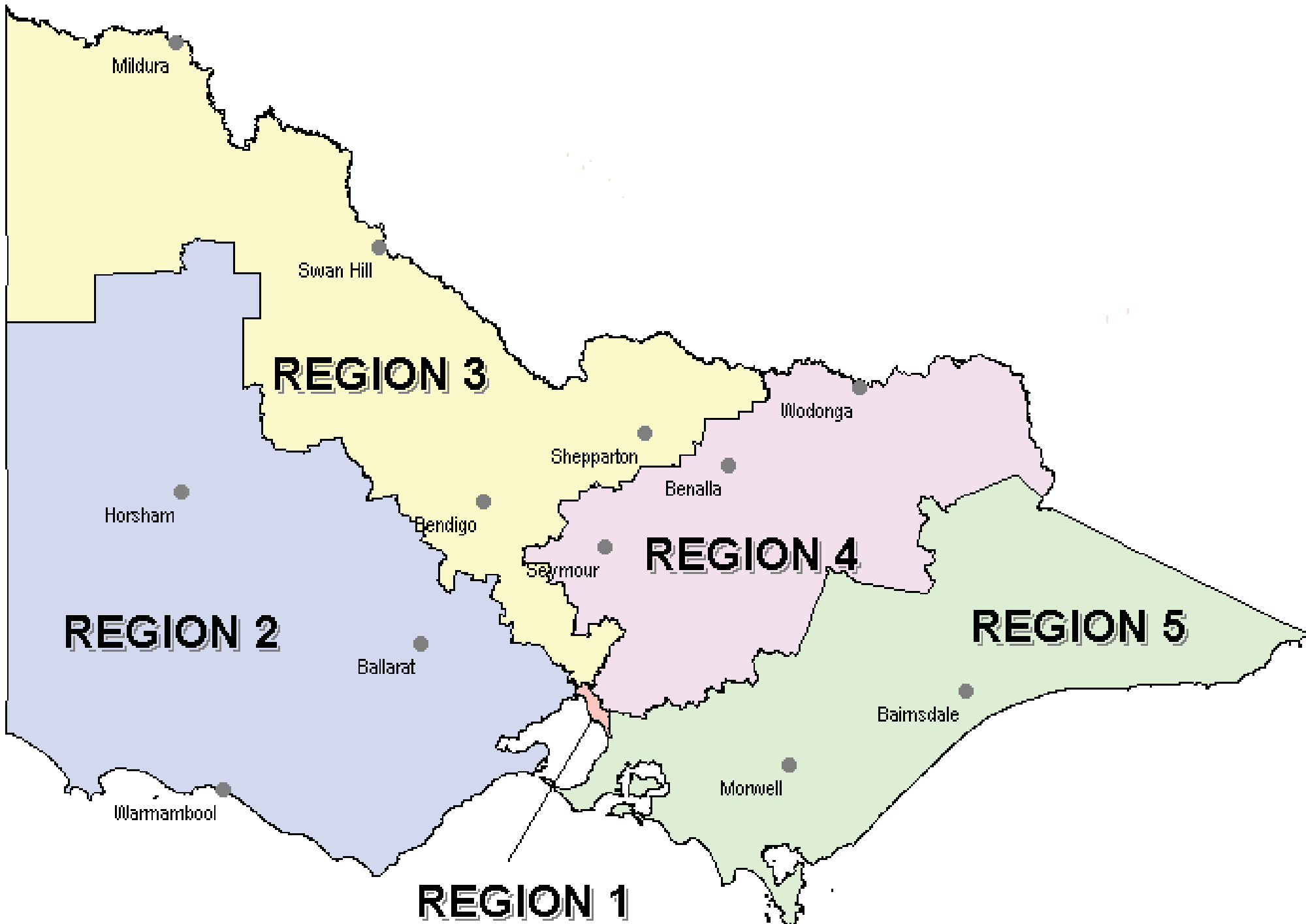
Table 5.4.3: Females

| Marital Status | Total Females | Age Group (years) | | | | | | | | | | | | | | | | Un-specified | Total Under 17 |
|----------------|---------------|-------------------|-------------|-------------|-------------|-------------|-------------|-------------|------------|------------|------------|------------|------------|-----------|-----------|-----------|-----------|--------------|----------------|
| | | <10 | 10-14 | 15-19 | 20-24 | 25-29 | 30-34 | 35-39 | 40-44 | 45-49 | 50-54 | 55-59 | 60-64 | 65-69 | 70-74 | 75-79 | 80+ | | |
| Divorced | 383 | 0 | 0 | 0 | 4 | 25 | 53 | 88 | 75 | 61 | 38 | 17 | 13 | 3 | 1 | 1 | 1 | 3 | 0 |
| De facto | 1223 | 0 | 0 | 76 | 286 | 274 | 266 | 165 | 88 | 28 | 9 | 9 | 3 | 3 | 2 | 1 | 1 | 12 | 0 |
| Married | 1191 | 0 | 0 | 9 | 55 | 143 | 169 | 207 | 183 | 119 | 105 | 79 | 45 | 30 | 10 | 11 | 3 | 23 | 0 |
| Single | 5846 | 6 | 1035 | 2117 | 1062 | 597 | 401 | 269 | 129 | 68 | 39 | 19 | 11 | 4 | 5 | 1 | 1 | 82 | 2102 |
| Widowed | 107 | 0 | 0 | 1 | 0 | 2 | 6 | 9 | 10 | 4 | 13 | 12 | 10 | 11 | 10 | 8 | 7 | 4 | 0 |
| Separated | 349 | 0 | 0 | 2 | 12 | 44 | 80 | 68 | 65 | 38 | 20 | 7 | 2 | 0 | 2 | 1 | 0 | 8 | 0 |
| Unspecified | 4062 | 2 | 449 | 871 | 521 | 486 | 501 | 370 | 267 | 194 | 126 | 70 | 58 | 34 | 18 | 13 | 10 | 72 | 834 |
| TOTAL | 13161 | 8 | 1484 | 3076 | 1940 | 1571 | 1476 | 1176 | 817 | 512 | 350 | 213 | 142 | 85 | 48 | 36 | 23 | 204 | 2936 |

Note: The above tables are based on the first occurrence in 2001/02 that a person has been processed as an alleged offender. Alleged offenders processed during 2001/02 may have been processed for offences reported prior to 2001/02.



| | | |
|-------------------|--|----|
| Map 1 _____ | Victoria Police Regions Map | 76 |
| Map 2 _____ | Victoria Police Region 1 Map | 77 |
| _____ | Offences Recorded By Offence Category And Police Region, 2001/02 | |
| Table 6.1.1 _____ | - Total Number | 78 |
| Table 6.1.2 _____ | - Percentage Change From 2000/01 | 79 |
| Table 6.1.3 _____ | - Rate Per 100,000 Population | 80 |
| Table 6.2.1 _____ | Single Year Offences Cleared By Offence Category And Police Region, 2001/02 | 81 |
| Table 6.2.2 _____ | Single Year Clearance Rate By Offence Category And Police Region, 2001/02 | 82 |
| _____ | Single Year Clearance Rate By Offence Category And Police Region, 2001/02 | |
| Table 6.2.3 _____ | - Percentage Difference From 2000/01 Rate | 83 |
| Table 6.2.4 _____ | Offences Cleared From Previous Reporting Periods By Offence Category And Region, 2001/02 | 84 |
| Map 3.1 _____ | Recorded Crime Rate Per 100,000 Population By Police Regions, 2001/02 | 85 |
| Table 6.3 _____ | Offences Recorded By Postcode, 2001/02 | 86 |



Mildura

Swan Hill

REGION 3

Wodonga

Shepparton

Benalla

REGION 4

Horsham

Bendigo

Seymour

REGION 5

REGION 2

Ballarat

Bairnsdale

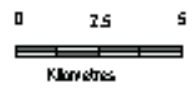
Warrnambool

Morwell

REGION 1



REGION 1



OFFENCES RECORDED BY OFFENCE CATEGORY AND POLICE REGION, 2001/02

Table 6.1.1

| | Police Regions | | | | | Total Victoria* |
|---------------------------------|----------------|--------------|--------------|--------------|--------------|--------------------|
| | 1 | 2 | 3 | 4 | 5 | |
| Crime Against The Person | | | | | | |
| Homicide | 34 | 52 | 54 | 46 | 32 | 218 |
| Rape | 249 | 308 | 246 | 233 | 232 | 1269 |
| Sex (non-Rape) | 780 | 1439 | 1162 | 1157 | 1294 | 5836 |
| Robbery | 1470 | 492 | 603 | 747 | 453 | 3765 |
| Assault | 4777 | 5327 | 5374 | 4486 | 5213 | 25177 |
| Abduction/Kidnap | 80 | 69 | 78 | 81 | 57 | 365 |
| <i>Sub-Total</i> | <i>7390</i> | <i>7687</i> | <i>7517</i> | <i>6750</i> | <i>7281</i> | <i>36630</i> |
| Crime Against Property | | | | | | |
| Arson | 450 | 1050 | 954 | 785 | 747 | 3986 |
| Property Damage | 6759 | 9581 | 8803 | 9041 | 7921 | 42106 |
| Burglary (Aggravated) | 476 | 452 | 540 | 399 | 376 | 2243 |
| Burglary (Residential) | 10154 | 9190 | 8918 | 10990 | 6786 | 46038 |
| Burglary (Other) | 6911 | 5476 | 5601 | 6058 | 4722 | 28768 |
| Deception | 9912 | 3804 | 6025 | 5185 | 4319 | 29363 |
| Handle Stolen Goods | 2424 | 1672 | 1522 | 1531 | 1582 | 8736 |
| Theft From Motor Vehicle | 20192 | 11482 | 11553 | 12652 | 8599 | 64566 |
| Theft (Shopsteal) | 3598 | 3291 | 3536 | 2849 | 2815 | 16089 |
| Theft Of Motor Vehicle | 9463 | 7546 | 8437 | 6962 | 5269 | 37677 |
| Theft Of Bicycle | 2106 | 1638 | 1611 | 1299 | 1132 | 7786 |
| Theft (Other) | 19463 | 12975 | 12707 | 12821 | 10577 | 68571 |
| <i>Sub-Total</i> | <i>91908</i> | <i>68157</i> | <i>70207</i> | <i>70572</i> | <i>54845</i> | <i>355929</i> |
| Drugs | | | | | | |
| Drug (Cult., Manuf., Traff.) | 965 | 1000 | 886 | 562 | 946 | 4359 |
| Drug (Possess, Use) | 2084 | 1687 | 1760 | 1439 | 1585 | 8555 |
| <i>Sub-Total</i> | <i>3049</i> | <i>2687</i> | <i>2646</i> | <i>2001</i> | <i>2531</i> | <i>12914</i> |
| Other Crime | | | | | | |
| Going Equipped To Steal | 265 | 164 | 153 | 186 | 136 | 904 |
| Justice Procedures | 2245 | 2476 | 2943 | 2142 | 2633 | 12442 |
| Regulated Public Order | 685 | 367 | 221 | 295 | 325 | 1893 |
| Weapons / Explosives | 1283 | 1200 | 1374 | 1069 | 1166 | 6092 |
| Harassment | 865 | 298 | 410 | 439 | 309 | 2323 |
| Behaviour In Public | 756 | 806 | 893 | 767 | 866 | 4088 |
| Other | 2132 | 1266 | 1469 | 1487 | 1262 | 7620 |
| <i>Sub-Total</i> | <i>8231</i> | <i>6577</i> | <i>7463</i> | <i>6385</i> | <i>6697</i> | <i>35362</i> |
| TOTAL | 110578 | 85108 | 87833 | 85708 | 71354 | 440835 |

Note: 'Police Region' refers to the region where the offence occurred.

* Includes offences cleared where location was not specified.

OFFENCES RECORDED BY OFFENCE CATEGORY AND POLICE REGION, 2001/02

Table 6.1.2: Percentage Change from 2000/01

| | Police Regions | | | | | Total Victoria |
|---------------------------------|----------------|-------------|-------------|-------------|--------------|-------------------|
| | 1 | 2 | 3 | 4 | 5 | |
| Crime Against The Person | | | | | | |
| Homicide | -22.7 | 15.6 | 42.1 | 4.5 | -13.5 | 4.8 |
| Rape | -20.2 | 22.7 | 3.4 | 7.4 | 6.4 | 2.7 |
| Sex (non-Rape) | -13.0 | -8.2 | 10.8 | -9.5 | -20.6 | -9.2 |
| Robbery | -7.3 | -25.0 | -15.1 | -9.9 | -17.6 | -13.1 |
| Assault | 6.2 | 16.4 | 20.2 | 15.6 | 15.5 | 14.8 |
| Abduction/Kidnap | -11.1 | -4.2 | -2.5 | 62.0 | -8.1 | 3.1 |
| <i>Sub-Total</i> | <i>-0.5</i> | <i>7.2</i> | <i>14.2</i> | <i>7.2</i> | <i>3.9</i> | <i>6.2</i> |
| Crime Against Property | | | | | | |
| Arson | 30.8 | 16.3 | 25.5 | 21.1 | 7.6 | 19.0 |
| Property Damage | -0.1 | -1.6 | 5.7 | 9.3 | 0.4 | 2.7 |
| Burglary (Aggravated) | -39.0 | -3.4 | 18.9 | -1.0 | -8.7 | -10.9 |
| Burglary (Residential) | -2.5 | -17.3 | -4.5 | 4.4 | -15.5 | -6.9 |
| Burglary (Other) | -21.2 | -3.2 | -1.4 | -13.2 | -5.3 | -10.3 |
| Deception | -8.8 | 2.2 | 12.5 | 1.2 | -8.6 | -1.6 |
| Handle Stolen Goods | -3.0 | -22.9 | 0.4 | -6.4 | -13.6 | -9.6 |
| Theft From Motor Vehicle | -1.7 | -6.3 | 9.0 | 5.8 | 1.1 | 1.0 |
| Theft (Shopsteal) | -5.2 | -7.5 | -7.0 | -11.9 | -3.9 | -7.1 |
| Theft Of Motor Vehicle | -12.0 | -12.4 | -4.7 | -8.8 | -17.9 | -10.9 |
| Theft Of Bicycle | -12.6 | -14.0 | 4.1 | 1.9 | -12.5 | -7.7 |
| Theft (Other) | -7.2 | -5.9 | -3.7 | -4.4 | -8.3 | -6.0 |
| <i>Sub-Total</i> | <i>-7.1</i> | <i>-7.8</i> | <i>1.1</i> | <i>-0.8</i> | <i>-7.4</i> | <i>-4.5</i> |
| Drugs | | | | | | |
| Drug (Cult., Manuf., Traff.) | -29.0 | 2.0 | 1.1 | -5.9 | -30.8 | -15.9 |
| Drug (Possess, Use) | -10.4 | -9.7 | 3.9 | 4.1 | -12.2 | -5.8 |
| <i>Sub-Total</i> | <i>-17.3</i> | <i>-5.7</i> | <i>3.0</i> | <i>1.1</i> | <i>-20.2</i> | <i>-9.4</i> |
| Other Crime | | | | | | |
| Going Equipped To Steal | 2.3 | -18.8 | 7.7 | -2.6 | 0.7 | -2.7 |
| Justice Procedures | -1.3 | 11.4 | 15.1 | 6.1 | -7.4 | 4.4 |
| Regulated Public Order | 3.6 | 34.9 | 4.7 | -4.2 | 17.8 | 9.5 |
| Weapons / Explosives | 22.3 | 21.3 | 23.6 | 18.5 | 22.5 | 21.7 |
| Harassment | 107.4 | -1.0 | -4.0 | 9.2 | -23.1 | 19.2 |
| Behaviour In Public | 15.1 | 12.7 | 12.9 | 2.1 | -2.7 | 7.5 |
| Other | 14.8 | 9.2 | 24.6 | 19.0 | 2.4 | 14.1 |
| <i>Sub-Total</i> | <i>14.7</i> | <i>12.2</i> | <i>16.2</i> | <i>9.7</i> | <i>-0.5</i> | <i>10.5</i> |
| TOTAL | -5.6 | -5.2 | 3.3 | 0.6 | -6.3 | -2.8 |

Note: 'Police Region' refers to the region where the offence occurred.

OFFENCES RECORDED BY OFFENCE CATEGORY AND POLICE REGION, 2001/02

Table 6.1.3: Rate per 100,000 Population

| | Police Regions** | | | | | Total Victoria* |
|---------------------------------|------------------|------------------|----------------|------------------|----------------|--------------------|
| | 1 | 2 | 3 | 4 | 5 | |
| Crime Against The Person | | | | | | |
| Homicide | 5 | 5 | 5 | 3 | 4 | 4 |
| Rape | 39 | 30 | 25 | 18 | 27 | 26 |
| Sex (non-Rape) | 121 | 141 | 117 | 88 | 153 | 132 |
| Robbery | 229 | 48 | 61 | 57 | 54 | 90 |
| Assault | 743 | 523 | 539 | 340 | 617 | 456 |
| Abduction/Kidnap | 12 | 7 | 8 | 6 | 7 | 7 |
| <i>Sub-Total</i> | <i>1,149</i> | <i>754</i> | <i>755</i> | <i>512</i> | <i>862</i> | <i>715</i> |
| Crime Against Property | | | | | | |
| Arson | 70 | 103 | 96 | 59 | 88 | 70 |
| Property Damage | 1,051 | 941 | 883 | 685 | 937 | 854 |
| Burglary (Aggravated) | 74 | 44 | 54 | 30 | 44 | 52 |
| Burglary (Residential) | 1,579 | 903 | 895 | 832 | 803 | 1,028 |
| Burglary (Other) | 1,075 | 538 | 562 | 459 | 559 | 671 |
| Deception | 1,542 | 374 | 605 | 393 | 511 | 620 |
| Handle Stolen Goods | 377 | 164 | 153 | 116 | 187 | 197 |
| Theft From Motor Vehicle | 3,141 | 1,128 | 1,159 | 958 | 1,017 | 1,328 |
| Theft (Shopsteal) | 560 | 323 | 355 | 216 | 333 | 359 |
| Theft Of Motor Vehicle | 1,472 | 741 | 847 | 527 | 623 | 885 |
| Theft Of Bicycle | 328 | 161 | 162 | 98 | 134 | 176 |
| Theft (Other) | 3,027 | 1,275 | 1,275 | 971 | 1,251 | 1,509 |
| <i>Sub-Total</i> | <i>14,296</i> | <i>6,695</i> | <i>7,046</i> | <i>5,344</i> | <i>6,487</i> | <i>7,749</i> |
| Drugs | | | | | | |
| Drug (Cult., Manuf., Traff.) | 150 | 98 | 89 | 43 | 112 | 106 |
| Drug (Possess, Use) | 324 | 166 | 177 | 109 | 188 | 186 |
| <i>Sub-Total</i> | <i>474</i> | <i>264</i> | <i>266</i> | <i>152</i> | <i>300</i> | <i>292</i> |
| Other Crime | | | | | | |
| Going Equipped To Steal | 41 | 16 | 15 | 14 | 16 | 19 |
| Justice Procedures | 349 | 243 | 295 | 162 | 312 | 245 |
| Regulated Public Order | 107 | 36 | 22 | 22 | 38 | 35 |
| Weapons / Explosives | 200 | 118 | 138 | 81 | 138 | 103 |
| Harassment | 135 | 29 | 41 | 33 | 37 | 40 |
| Behaviour In Public | 118 | 79 | 90 | 58 | 102 | 78 |
| Other | 332 | 124 | 147 | 113 | 149 | 136 |
| <i>Sub-Total</i> | <i>1,280</i> | <i>646</i> | <i>749</i> | <i>484</i> | <i>792</i> | <i>656</i> |
| TOTAL | 17,199 | 8,361 | 8,815 | 6,492 | 8,442 | 9,414 |
| <i>Population</i> | <i>642,931</i> | <i>1,017,968</i> | <i>996,456</i> | <i>1,320,122</i> | <i>845,186</i> | <i>4,854,133</i> |

Note: 'Police Region' refers to the region where the offence occurred.

*Rates for the State were calculated using estimated resident population figures as at 31 December 2001 obtained from the Australian Bureau of Statistics (ABS Cat. No. 3101.0). This date is the mid-point of the year 2001/2002.

**Rates for Police Regions were calculated using estimated resident population figures as at 30 June 2001 obtained from the Australian Bureau of Statistics (ABS Cat. No. 3218.0)

SINGLE YEAR OFFENCES CLEARED BY OFFENCE CATEGORY & POLICE REGION, 2001/02

Table 6.2.1

| | Police Regions | | | | | Total Victoria* |
|---------------------------------|----------------|--------------|--------------|--------------|--------------|--------------------|
| | 1 | 2 | 3 | 4 | 5 | |
| Crime Against The Person | | | | | | |
| Homicide | 27 | 38 | 47 | 39 | 29 | 180 |
| Rape | 162 | 236 | 203 | 178 | 194 | 974 |
| Sex (non-Rape) | 495 | 1211 | 848 | 748 | 1084 | 4388 |
| Robbery | 613 | 211 | 298 | 370 | 254 | 1746 |
| Assault | 3303 | 4224 | 4240 | 3502 | 4346 | 19615 |
| Abduction/Kidnap | 70 | 50 | 57 | 68 | 50 | 295 |
| <i>Sub-Total</i> | <i>4670</i> | <i>5970</i> | <i>5693</i> | <i>4905</i> | <i>5957</i> | <i>27198</i> |
| Crime Against Property | | | | | | |
| Arson | 74 | 146 | 122 | 125 | 121 | 588 |
| Property Damage | 1306 | 1846 | 1923 | 1836 | 1836 | 8747 |
| Burglary (Aggravated) | 219 | 180 | 215 | 186 | 194 | 994 |
| Burglary (Residential) | 929 | 1009 | 981 | 1208 | 1006 | 5133 |
| Burglary (Other) | 857 | 831 | 908 | 826 | 944 | 4366 |
| Deception | 7552 | 3289 | 5332 | 3781 | 3846 | 23900 |
| Handle Stolen Goods | 2402 | 1654 | 1503 | 1518 | 1571 | 8653 |
| Theft From Motor Vehicle | 1484 | 970 | 1019 | 1139 | 979 | 5591 |
| Theft (Shopsteal) | 3153 | 2917 | 3104 | 2505 | 2554 | 14233 |
| Theft Of Motor Vehicle | 1335 | 1028 | 1099 | 1128 | 1205 | 5795 |
| Theft Of Bicycle | 88 | 110 | 144 | 117 | 96 | 555 |
| Theft (Other) | 3980 | 3175 | 3057 | 3118 | 2917 | 16261 |
| <i>Sub-Total</i> | <i>23379</i> | <i>17155</i> | <i>19407</i> | <i>17487</i> | <i>17269</i> | <i>94816</i> |
| Drugs | | | | | | |
| Drug (Cult., Manuf., Traff.) | 961 | 974 | 883 | 556 | 928 | 4302 |
| Drug (Possess, Use) | 2057 | 1670 | 1748 | 1422 | 1563 | 8460 |
| <i>Sub-Total</i> | <i>3018</i> | <i>2644</i> | <i>2631</i> | <i>1978</i> | <i>2491</i> | <i>12762</i> |
| Other Crime | | | | | | |
| Going Equipped To Steal | 262 | 164 | 148 | 182 | 133 | 889 |
| Justice Procedures | 2132 | 2302 | 2732 | 2013 | 2503 | 11685 |
| Regulated Public Order | 678 | 348 | 217 | 292 | 323 | 1858 |
| Weapons / Explosives | 1261 | 1186 | 1360 | 1054 | 1155 | 6016 |
| Harassment | 749 | 240 | 283 | 311 | 231 | 1815 |
| Behaviour In Public | 711 | 782 | 834 | 718 | 849 | 3894 |
| Other | 1905 | 1028 | 1146 | 1166 | 1029 | 6277 |
| <i>Sub-Total</i> | <i>7698</i> | <i>6050</i> | <i>6720</i> | <i>5736</i> | <i>6223</i> | <i>32434</i> |
| TOTAL | 38765 | 31819 | 34451 | 30106 | 31940 | 167210 |

Note: 'Police Region' refers to the region where the offence occurred.

* Includes offences cleared where location was not specified.

SINGLE YEAR CLEARANCE RATE BY OFFENCE CATEGORY & POLICE REGION, 2001/02

Table 6.2.2

| | Police Regions | | | | | Total |
|---------------------------------|----------------|-------------|-------------|-------------|-------------|-------------|
| | 1 | 2 | 3 | 4 | 5 | |
| Crime Against The Person | | | | | | |
| Homicide | 79.4 | 73.1 | 87.0 | 84.8 | 90.6 | 82.6 |
| Rape | 65.1 | 76.6 | 82.5 | 76.4 | 83.6 | 76.8 |
| Sex (non-Rape) | 63.5 | 84.2 | 73.0 | 64.6 | 83.8 | 75.2 |
| Robbery | 41.7 | 42.9 | 49.4 | 49.5 | 56.1 | 46.4 |
| Assault | 69.1 | 79.3 | 78.9 | 78.1 | 83.4 | 77.9 |
| Abduction/Kidnap | 87.5 | 72.5 | 73.1 | 84.0 | 87.7 | 80.8 |
| <i>Sub-Total</i> | <i>63.2</i> | <i>77.7</i> | <i>75.7</i> | <i>72.7</i> | <i>81.8</i> | <i>74.3</i> |
| Crime Against Property | | | | | | |
| Arson | 16.4 | 13.9 | 12.8 | 15.9 | 16.2 | 14.8 |
| Property Damage | 19.3 | 19.3 | 21.8 | 20.3 | 23.2 | 20.8 |
| Burglary (Aggravated) | 46.0 | 39.8 | 39.8 | 46.6 | 51.6 | 44.3 |
| Burglary (Residential) | 9.1 | 11.0 | 11.0 | 11.0 | 14.8 | 11.1 |
| Burglary (Other) | 12.4 | 15.2 | 16.2 | 13.6 | 20.0 | 15.2 |
| Deception | 76.2 | 86.5 | 88.5 | 72.9 | 89.0 | 81.4 |
| Handle Stolen Goods | 99.1 | 98.9 | 98.8 | 99.2 | 99.3 | 99.0 |
| Theft From Motor Vehicle | 7.3 | 8.4 | 8.8 | 9.0 | 11.4 | 8.7 |
| Theft (Shopsteal) | 87.6 | 88.6 | 87.8 | 87.9 | 90.7 | 88.5 |
| Theft Of Motor Vehicle | 14.1 | 13.6 | 13.0 | 16.2 | 22.9 | 15.4 |
| Theft Of Bicycle | 4.2 | 6.7 | 8.9 | 9.0 | 8.5 | 7.1 |
| Theft (Other) | 20.4 | 24.5 | 24.1 | 24.3 | 27.6 | 23.7 |
| <i>Sub-Total</i> | <i>25.4</i> | <i>25.2</i> | <i>27.6</i> | <i>24.8</i> | <i>31.5</i> | <i>26.6</i> |
| Drugs | | | | | | |
| Drug (Cult., Manuf., Traff.) | 99.6 | 97.4 | 99.7 | 98.9 | 98.1 | 98.7 |
| Drug (Possess, Use) | 98.7 | 99.0 | 99.3 | 98.8 | 98.6 | 98.9 |
| <i>Sub-Total</i> | <i>99.0</i> | <i>98.4</i> | <i>99.4</i> | <i>98.9</i> | <i>98.4</i> | <i>98.8</i> |
| Other Crime | | | | | | |
| Going Equipped To Steal | 98.9 | 100.0 | 96.7 | 97.8 | 97.8 | 98.3 |
| Justice Procedures | 95.0 | 93.0 | 92.8 | 94.0 | 95.1 | 93.9 |
| Regulated Public Order | 99.0 | 94.8 | 98.2 | 99.0 | 99.4 | 98.2 |
| Weapons / Explosives | 98.3 | 98.8 | 99.0 | 98.6 | 99.1 | 98.8 |
| Harassment | 86.6 | 80.5 | 69.0 | 70.8 | 74.8 | 78.1 |
| Behaviour In Public | 94.0 | 97.0 | 93.4 | 93.6 | 98.0 | 95.3 |
| Other | 89.4 | 81.2 | 78.0 | 78.4 | 81.5 | 82.4 |
| <i>Sub-Total</i> | <i>93.5</i> | <i>92.0</i> | <i>90.0</i> | <i>89.8</i> | <i>92.9</i> | <i>91.7</i> |
| TOTAL | 35.1 | 37.4 | 39.2 | 35.1 | 44.8 | 37.9 |

Note: 'Police Region' refers to the region where the offence occurred.

SINGLE YEAR CLEARANCE RATE BY OFFENCE CATEGORY & POLICE REGION, 2001/02

Table 6.2.3: Percentage Difference From 2000/01 Rate

| | Police Regions | | | | | Total |
|---------------------------------|----------------|-------|------|------|------|-------|
| | 1 | 2 | 3 | 4 | 5 | |
| Crime Against The Person | | | | | | |
| Homicide | 2.1 | -13.6 | 16.0 | -3.9 | -1.3 | -0.6 |
| Rape | -6.7 | 7.7 | 5.2 | 1.3 | -0.3 | 1.8 |
| Sex (non-Rape) | 3.8 | 7.4 | 4.5 | -4.2 | -0.8 | 1.8 |
| Robbery | 5.8 | -0.6 | 7.4 | 7.3 | 4.1 | 5.1 |
| Assault | 2.5 | -0.9 | 0.4 | 1.8 | 2.6 | 1.4 |
| Abduction/Kidnap | 9.7 | -3.9 | -3.2 | 18.0 | 3.8 | 4.3 |
| <i>Sub-Total</i> | 3.6 | 2.0 | 2.9 | 2.4 | 2.2 | 2.8 |
| Crime Against Property | | | | | | |
| Arson | 7.4 | 5.3 | 3.4 | 3.1 | 0.6 | 3.7 |
| Property Damage | 1.1 | 2.0 | 2.1 | 1.8 | 2.1 | 1.9 |
| Burglary (Aggravated) | 12.8 | 2.4 | -0.7 | 13.9 | -2.0 | 5.7 |
| Burglary (Residential) | -0.5 | 0.7 | 0.3 | 0.3 | 0.8 | 0.2 |
| Burglary (Other) | 1.6 | -0.8 | 0.3 | -0.1 | 0.5 | 0.6 |
| Deception | -2.5 | 2.0 | 3.4 | -8.0 | 1.7 | -0.9 |
| Handle Stolen Goods | 0.7 | 0.3 | 0.3 | 0.6 | 0.6 | 0.5 |
| Theft From Motor Vehicle | 1.1 | 0.3 | 1.1 | -1.1 | -0.1 | 0.4 |
| Theft (Shopsteal) | 2.0 | -2.4 | -2.1 | 0.5 | 0.5 | -0.3 |
| Theft Of Motor Vehicle | 1.5 | 0.9 | 0.0 | 2.1 | 1.8 | 1.1 |
| Theft Of Bicycle | -1.4 | -0.4 | 0.2 | 0.7 | -1.3 | -0.4 |
| Theft (Other) | 2.1 | 1.1 | 1.4 | 0.5 | 0.6 | 1.3 |
| <i>Sub-Total</i> | 0.8 | 0.9 | 1.2 | -0.5 | 0.7 | 0.6 |
| Drugs | | | | | | |
| Drug (Cult., Manuf., Traff.) | -0.1 | -1.6 | 0.0 | -0.4 | -1.2 | -0.7 |
| Drug (Possess, Use) | -0.6 | 0.0 | 0.9 | -0.8 | -0.2 | -0.2 |
| <i>Sub-Total</i> | -0.5 | -0.6 | 0.6 | -0.7 | -0.6 | -0.3 |
| Other Crime | | | | | | |
| Going Equipped To Steal | 0.8 | 1.5 | -1.9 | 1.5 | 0.0 | 0.5 |
| Justice Procedures | -0.3 | -2.0 | -1.1 | 1.1 | 0.4 | -0.4 |
| Regulated Public Order | -0.7 | -4.1 | 0.1 | 0.6 | 0.8 | -0.8 |
| Weapons / Explosives | 0.0 | 1.0 | 1.2 | 1.1 | 0.5 | 0.8 |
| Harassment | 15.1 | 14.1 | 1.8 | 8.2 | 5.9 | 10.7 |
| Behaviour In Public | -0.6 | 0.9 | -3.1 | -0.3 | 0.7 | -0.5 |
| Other | 2.8 | 3.0 | 4.0 | 5.2 | 0.0 | 2.9 |
| <i>Sub-Total</i> | 1.0 | 0.9 | 0.3 | 2.0 | 1.1 | 1.0 |
| TOTAL | 1.7 | 2.2 | 2.2 | 0.5 | 1.3 | 1.6 |

Note: 'Police Region' refers to the region where the offence occurred.

OFFENCES CLEARED FROM PREVIOUS REPORTING PERIODS BY OFFENCE CATEGORY & POLICE REGION, 2001/02

Table 6.2.4

| | Police Regions | | | | | Total Victoria* |
|---------------------------------|----------------|-------------|-------------|-------------|-------------|--------------------|
| | 1 | 2 | 3 | 4 | 5 | |
| Crime Against The Person | | | | | | |
| Homicide | 3 | 4 | 2 | 2 | 3 | 14 |
| Rape | 35 | 38 | 35 | 26 | 23 | 157 |
| Sex (non-Rape) | 64 | 123 | 166 | 108 | 143 | 604 |
| Robbery | 66 | 30 | 22 | 68 | 27 | 213 |
| Assault | 209 | 158 | 183 | 198 | 210 | 958 |
| Abduction/Kidnap | 1 | 1 | 4 | 5 | 0 | 11 |
| <i>Sub-Total</i> | <i>378</i> | <i>354</i> | <i>412</i> | <i>407</i> | <i>406</i> | <i>1957</i> |
| Crime Against Property | | | | | | |
| Arson | 9 | 10 | 10 | 14 | 15 | 58 |
| Property Damage | 67 | 83 | 97 | 82 | 120 | 449 |
| Burglary (Aggravated) | 23 | 21 | 16 | 38 | 23 | 121 |
| Burglary (Residential) | 297 | 132 | 170 | 227 | 172 | 998 |
| Burglary (Other) | 219 | 95 | 120 | 129 | 128 | 691 |
| Deception | 577 | 160 | 109 | 135 | 245 | 1226 |
| Handle Stolen Goods | 6 | 14 | 10 | 1 | 6 | 37 |
| Theft From Motor Vehicle | 111 | 65 | 96 | 132 | 108 | 512 |
| Theft (Shopsteal) | 22 | 13 | 29 | 21 | 28 | 113 |
| Theft Of Motor Vehicle | 265 | 130 | 187 | 153 | 147 | 882 |
| Theft Of Bicycle | 35 | 12 | 22 | 16 | 12 | 97 |
| Theft (Other) | 346 | 154 | 272 | 192 | 279 | 1243 |
| <i>Sub-Total</i> | <i>1977</i> | <i>889</i> | <i>1138</i> | <i>1140</i> | <i>1283</i> | <i>6427</i> |
| Drugs | | | | | | |
| Drug (Cult., Manuf., Traff.) | 0 | 3 | 1 | 0 | 5 | 9 |
| Drug (Possess, Use) | 5 | 4 | 9 | 1 | 6 | 25 |
| <i>Sub-Total</i> | <i>5</i> | <i>7</i> | <i>10</i> | <i>1</i> | <i>11</i> | <i>34</i> |
| Other Crime | | | | | | |
| Going Equipped To Steal | 1 | 0 | 0 | 2 | 0 | 3 |
| Justice Procedures | 20 | 35 | 50 | 39 | 58 | 202 |
| Regulated Public Order | 0 | 0 | 0 | 2 | 1 | 3 |
| Weapons / Explosives | 6 | 6 | 10 | 4 | 5 | 31 |
| Harassment | 17 | 4 | 11 | 13 | 12 | 57 |
| Behaviour In Public | 1 | 2 | 6 | 2 | 4 | 15 |
| Other | 50 | 15 | 14 | 6 | 4 | 89 |
| <i>Sub-Total</i> | <i>95</i> | <i>62</i> | <i>91</i> | <i>68</i> | <i>84</i> | <i>400</i> |
| TOTAL | 2455 | 1312 | 1651 | 1616 | 1784 | 8818 |

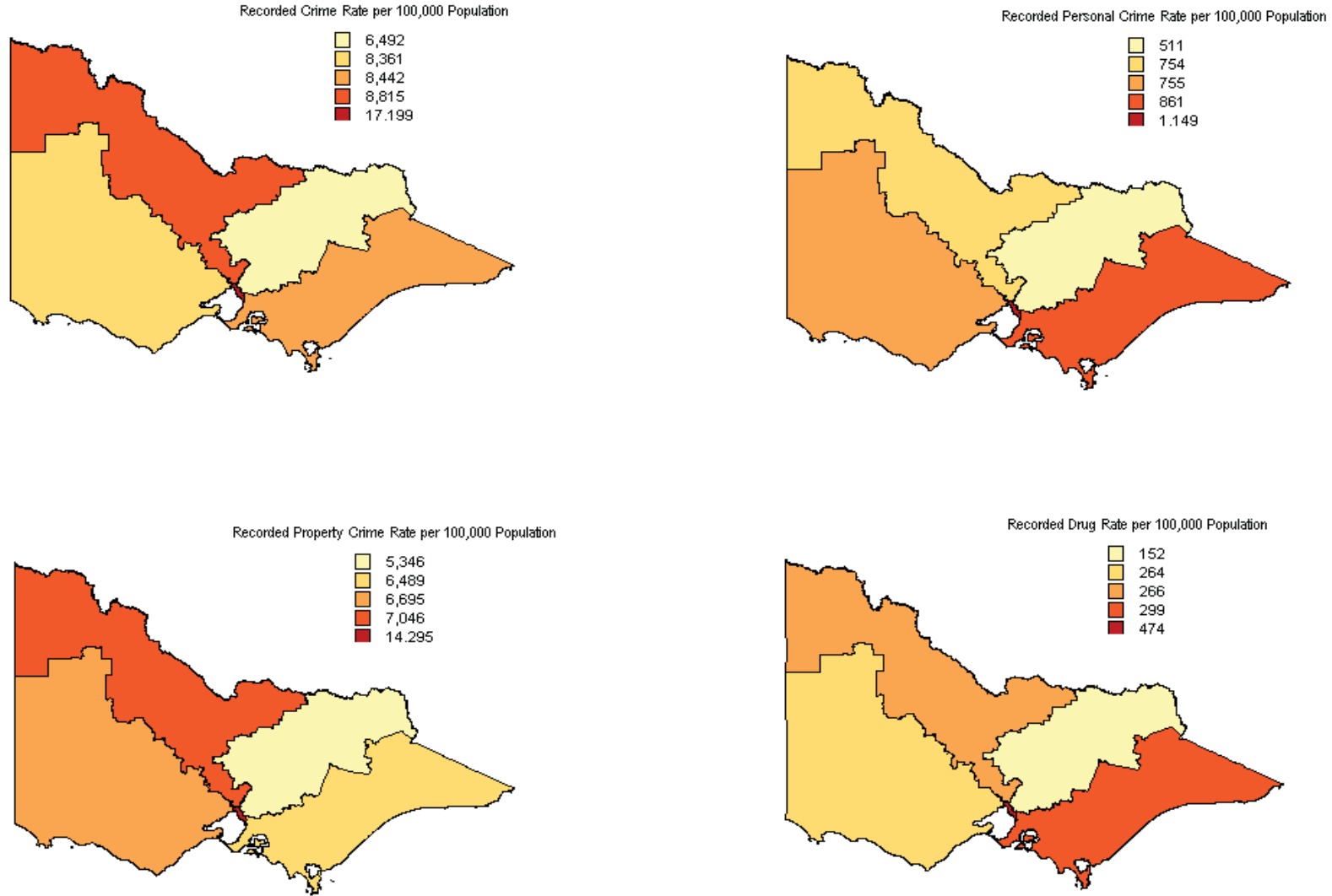
Note: 'Police Region' refers to the region where the offence occurred. The above table refers to offences recorded prior to 2001/02 that were cleared during 2001/02.

* Includes offences cleared where location was not specified.

2001/02 TOTAL RECORDED CRIME RATE PER 100,000 POPULATION

VICTORIA POLICE REGIONS

MAP 3.1: 2001/02 RECORDED CRIME RATE PER 100,000 POPULATION



OFFENCES RECORDED BY POSTCODE, 2001/02

Table 6.3

| P/Code | Name | No. 2001/02 | No. 2000/01 | No. 1999/00 | No. 1998/99 | P/Code | Name | No. 2001/02 | No. 2000/01 | No. 1999/00 | No. 1998/99 |
|--------|---------------------------------------|----------------|----------------|----------------|----------------|--------|--------------------------------------|----------------|----------------|----------------|----------------|
| 3000 | Melbourne City | 24216 | 28309 | 30160 | 26392 | 3047 | Broadmeadows/Dallas | 4291 | 3479 | 3090 | 3115 |
| 3002 | East Melbourne | 1813 | 1939 | 1879 | 2082 | 3048 | Coolaroo/Meadow Heights | 860 | 942 | 1039 | 1054 |
| 3003 | West Melbourne | 724 | 715 | 819 | 747 | 3049 | Westmeadow s/Attwood | 396 | 347 | 363 | 417 |
| 3006 | Southbank | 2690 | 3032 | 3015 | 3020 | 3051 | North Melbourne | 2066 | 2362 | 2397 | 2464 |
| 3008 | Docklands | 157 | 163 | 102 | 54 | 3052 | Parkville | 1330 | 1359 | 1487 | 1324 |
| 3011 | Footscray | 4785 | 5740 | 5408 | 5509 | 3053 | Carlton South | 3434 | 3646 | 3566 | 5196 |
| 3012 | Footscray West/Maidstone | 1898 | 2454 | 2308 | 1911 | 3054 | Carlton North | 921 | 931 | 809 | 719 |
| 3013 | Yarraville | 942 | 1128 | 939 | 822 | 3055 | Brunswick West | 682 | 643 | 583 | 749 |
| 3015 | Newport/Spotswood | 1206 | 1436 | 1165 | 1190 | 3056 | Brunswick | 3576 | 3051 | 3195 | 3256 |
| 3016 | Williamstown | 1532 | 1505 | 1342 | 1424 | 3057 | Brunswick East | 660 | 655 | 484 | 536 |
| 3018 | Altona | 1279 | 1215 | 1169 | 1308 | 3058 | Coburg+East/Moreland | 3315 | 2934 | 3462 | 3367 |
| 3019 | Braybrook | 734 | 878 | 1076 | 884 | 3059 | Greenvale | 262 | 285 | 282 | 331 |
| 3020 | Sunshine/Albion | 5089 | 5338 | 4849 | 4302 | 3060 | Fawkner | 901 | 831 | 1030 | 758 |
| 3021 | St Albans+East/Kealba/Kings Park | 4108 | 4707 | 4361 | 3631 | 3061 | Campbellfield | 1254 | 1341 | 1317 | 1218 |
| 3022 | Ardeer | 383 | 521 | 457 | 368 | 3062 | Somerton | 163 | 173 | 174 | 138 |
| 3023 | Deer Park | 1912 | 1931 | 1557 | 1355 | 3063 | Oaklands Junction/Yuroke | 31 | 22 | 32 | 23 |
| 3024 | Wyndham Vale/Mambourin/Mount Cottrell | 328 | 330 | 284 | 335 | 3064 | Craigieburn/Donnybrook/Kal Kallu | 1656 | 1468 | 1287 | 1143 |
| 3025 | Altona North/Brooklyn | 1058 | 1196 | 1183 | 1078 | 3065 | Fitzroy | 3806 | 4208 | 4055 | 4134 |
| 3026 | Laverton North | 334 | 409 | 381 | 479 | 3066 | Collingwood | 2727 | 2472 | 3189 | 3434 |
| 3027 | RAAF Laverton | 0 | 5 | 4 | 0 | 3067 | Abbotsford | 1096 | 954 | 1127 | 1210 |
| 3028 | Laverton/Altona Meadows | 1605 | 1784 | 1629 | 1404 | 3068 | Clifton Hill | 2228 | 2215 | 1829 | 1796 |
| 3029 | Hoppers Crossing | 2077 | 2235 | 2210 | 2083 | 3070 | Northcote | 2979 | 3026 | 3156 | 2805 |
| 3030 | Werribee+South/Derrimut | 3282 | 3663 | 3553 | 3832 | 3071 | Thornbury | 1694 | 1626 | 1416 | 1503 |
| 3031 | Flemington/Newmarket | 1986 | 2763 | 2513 | 2683 | 3072 | Preston+East | 6018 | 6303 | 6634 | 6056 |
| 3032 | Ascot Vale/Maribymong | 3024 | 3044 | 2918 | 3172 | 3073 | Reservoir/Keon Park | 3846 | 3564 | 3767 | 3756 |
| 3033 | Keilor East | 843 | 788 | 786 | 802 | 3074 | Thomastown | 1968 | 1841 | 1715 | 1985 |
| 3034 | Avondale Heights | 466 | 404 | 480 | 541 | 3075 | Lalor | 1301 | 973 | 1141 | 1311 |
| 3036 | Keilor | 354 | 416 | 343 | 328 | 3076 | Epping | 2385 | 2236 | 2083 | 1983 |
| 3037 | Delahey/Hillside | 1522 | 1390 | 1243 | 969 | 3078 | Fairfield/Alphington | 1032 | 1014 | 861 | 1026 |
| 3038 | Keilor Downs/Taylor Lakes | 1653 | 1962 | 1529 | 1261 | 3079 | Ivanhoe | 1139 | 999 | 1171 | 973 |
| 3039 | Moonee Ponds | 1994 | 1940 | 2196 | 2148 | 3081 | Heidelberg West/Heights | 1627 | 1708 | 1822 | 1675 |
| 3040 | Essendon | 1791 | 1792 | 1756 | 1790 | 3082 | Mill Park/Blossom Park | 1585 | 1412 | 1478 | 1257 |
| 3041 | Essendon North/Strathmore | 684 | 639 | 717 | 757 | 3083 | Bundoora/Kingsbury | 1772 | 1836 | 1850 | 1496 |
| 3042 | Niddrie/Airport West | 2089 | 1673 | 1582 | 1352 | 3084 | Heidelberg/Rosanna/Banyule/Eaglemont | 1558 | 1608 | 1610 | 1553 |
| 3043 | Tullamarine/Gladstone Park | 1808 | 1479 | 1228 | 1433 | 3085 | Macleod/Yallambie | 507 | 509 | 540 | 477 |
| 3044 | Pascoe Vale+South/Coburg North | 1280 | 1105 | 1035 | 1042 | 3087 | Watsonia | 698 | 538 | 552 | 673 |
| 3045 | Melbourne Airport | 193 | 245 | 298 | 302 | 3088 | Greensborough/Briar Hill | 2107 | 2182 | 2083 | 2913 |
| 3046 | Glenroy | 1916 | 2021 | 2180 | 1772 | 3089 | Diamond Creek | 404 | 642 | 334 | 379 |

Note: The postcode name description includes all areas that share the same postcode. For example, postcode 3130 has the name of Blackburn+North+South/Laburnum. The '+' denotes the postcode name should be read as including the suburbs of Blackburn, Blackburn North, Blackburn South and Laburnum.

OFFENCES RECORDED BY POSTCODE, 2001/02

Table 6.3 (continued)

| P/Code | Name | No. 2001/02 | No. 2000/01 | No. 1999/00 | No. 1998/99 | P/Code | Name | No. 2001/02 | No. 2000/01 | No. 1999/00 | No. 1998/99 |
|--------|--|----------------|----------------|----------------|----------------|--------|---|----------------|----------------|----------------|----------------|
| 3090 | Plenty | 30 | 69 | 46 | 49 | 3136 | Croydon+South+North/Hills | 2404 | 2407 | 2488 | 2115 |
| 3091 | Yarrambat | 37 | 40 | 26 | 35 | 3137 | Kilsyth+South | 747 | 644 | 623 | 661 |
| 3093 | Lower Plenty | 140 | 114 | 163 | 160 | 3138 | Mooroolbark | 1268 | 1100 | 919 | 1088 |
| 3094 | Montmorency | 339 | 323 | 382 | 389 | 3139 | Wandin+East+North/Yallock | 491 | 470 | 393 | 416 |
| 3095 | Eltham/Research | 1300 | 1413 | 1467 | 1370 | 3140 | Lilydale/Brookfield | 1399 | 1601 | 1443 | 1314 |
| 3096 | Wattle Glen | 85 | 97 | 62 | 44 | 3141 | South Yarra | 4014 | 4307 | 3672 | 4492 |
| 3097 | Kangaroo Ground+South | 36 | 54 | 36 | 57 | 3142 | Toorak | 1469 | 1429 | 1465 | 1132 |
| 3099 | Hurstbridge/Arthurs Creek | 208 | 138 | 206 | 190 | 3143 | Armadale | 941 | 836 | 732 | 665 |
| 3101 | Kew +North/Studley Park | 1657 | 1964 | 1868 | 1946 | 3144 | Malvern/Kooyong | 1695 | 1736 | 1602 | 1422 |
| 3102 | Kew East | 352 | 297 | 280 | 331 | 3145 | Malvern East/Darling/Caulfield E | 1509 | 1306 | 1229 | 1045 |
| 3103 | Balwyn/Deepdene | 751 | 743 | 591 | 706 | 3146 | Glen Iris/Gardiner/Tooronga | 1133 | 848 | 806 | 886 |
| 3104 | Balwyn North/Greythorn | 683 | 579 | 558 | 609 | 3147 | Ashburton/Alamein/Ashwood | 1019 | 847 | 746 | 977 |
| 3105 | Bulleen | 497 | 506 | 403 | 503 | 3148 | Holmesglen/Chadstone/Jordanville | 1653 | 1896 | 2112 | 1794 |
| 3106 | Templestowe | 530 | 564 | 479 | 435 | 3149 | Mount Waverley/Pinewood/Syndal | 1395 | 1831 | 1369 | 1358 |
| 3107 | Templestowe Lower | 416 | 441 | 330 | 516 | 3150 | Glen Waverley/Wheelers Hill | 3099 | 3075 | 3180 | 2943 |
| 3108 | Doncaster | 1416 | 1455 | 1483 | 1447 | 3151 | Burwood East | 648 | 514 | 520 | 479 |
| 3109 | Doncaster East | 1137 | 941 | 1004 | 1074 | 3152 | Wantirna+South/Studfield | 2612 | 2818 | 3294 | 2593 |
| 3111 | Donvale | 366 | 366 | 387 | 249 | 3153 | Baywater+North | 2269 | 1674 | 2061 | 1800 |
| 3113 | Warrandyte | 289 | 284 | 216 | 254 | 3154 | The Basin | 198 | 187 | 202 | 154 |
| 3114 | Park Orchards | 101 | 99 | 123 | 99 | 3155 | Boronia | 1619 | 1641 | 1685 | 1875 |
| 3115 | Wonga Park | 107 | 111 | 103 | 90 | 3156 | Ferntree Gully +Upper/Lysterfield | 2333 | 2273 | 2189 | 2181 |
| 3116 | Chirnside Park | 557 | 627 | 483 | 408 | 3158 | Upwey | 264 | 308 | 275 | 312 |
| 3121 | Richmond/Burnley | 6288 | 5593 | 5267 | 5813 | 3159 | Menzies Creek/Selby | 99 | 82 | 106 | 105 |
| 3122 | Hawthorn/Glenferrie | 3470 | 3397 | 2949 | 3093 | 3160 | Belgrave+South+Heights/Tecoma | 663 | 594 | 587 | 525 |
| 3124 | Camberwell/Hartwell | 1592 | 1677 | 1581 | 2183 | 3161 | Caulfield North/Crimea | 1169 | 1194 | 968 | 1279 |
| 3125 | Burwood/Bennettswood | 1279 | 1354 | 1064 | 1131 | 3162 | Caulfield South | 1263 | 1087 | 898 | 938 |
| 3126 | Canterbury | 449 | 456 | 402 | 423 | 3163 | Carnegie/Murrumbena/Glenhuntly | 1923 | 1742 | 1970 | 1792 |
| 3127 | Surrey Hills/Chatham/Mont Albert | 844 | 754 | 773 | 864 | 3164 | Dandenong South (PO Boxes) | 316 | 319 | 317 | 266 |
| 3128 | Box Hill+South/Wattle Park | 2000 | 2285 | 2433 | 2403 | 3165 | Bentleigh East | 939 | 941 | 810 | 847 |
| 3129 | Box Hill North/Kerrimuir | 637 | 531 | 445 | 552 | 3166 | Oakleigh/Oakleigh East/Hughesdale/Huntingdale | 2062 | 2035 | 2238 | 1958 |
| 3130 | Blackburn+North+South/Laburnum | 1489 | 1607 | 1341 | 1765 | 3167 | Oakleigh South | 640 | 671 | 745 | 672 |
| 3131 | Nunawading/Forest hill | 1829 | 1869 | 1856 | 2511 | 3168 | Clayton/Clayton North | 2438 | 2223 | 2320 | 2399 |
| 3132 | Mitcham/Heatherdale/Rangeview | 1136 | 1022 | 983 | 1313 | 3169 | Clayton South/Clarinda/Westall | 950 | 872 | 802 | 957 |
| 3133 | Vermont+South | 935 | 922 | 803 | 879 | 3170 | Mulgrave/Brandon Park | 1623 | 1632 | 1676 | 1817 |
| 3134 | Ringwood+North/Warranwood/Warrandyte+Sth | 3601 | 3328 | 3018 | 3321 | 3171 | Springvale | 2766 | 2797 | 3502 | 2984 |
| 3135 | Ringwood East/Heathmont | 1325 | 998 | 832 | 899 | 3172 | Springvale South | 839 | 825 | 844 | 814 |

Note: The postcode name description includes all areas that share the same postcode. For example, postcode 3130 has the name of Blackburn+North+South/Laburnum. The '+' denotes the postcode name should be read as including the suburbs of Blackburn, Blackburn North, Blackburn South and Laburnum.

OFFENCES RECORDED BY POSTCODE, 2001/02

Table 6.3 (continued)

| P/Code | Name | No. 2001/02 | No. 2000/01 | No. 1999/00 | No. 1998/99 | P/Code | Name | No. 2001/02 | No. 2000/01 | No. 1999/00 | No. 1998/99 |
|--------|--------------------------------|----------------|----------------|----------------|----------------|--------|---|----------------|----------------|----------------|----------------|
| 3173 | Keysborough | 1159 | 1303 | 1236 | 1124 | 3216 | Belmont/Freshwater Creek | 2097 | 2439 | 2465 | 2061 |
| 3174 | Noble Park | 2366 | 2291 | 2342 | 2445 | 3217 | Deakin University | 3 | 5 | 2 | 7 |
| 3175 | Dandenong/Bangholme | 7680 | 9204 | 9613 | 10004 | 3218 | Geelong West/Herne Hill/Manifold | 1155 | 1190 | 1222 | 1220 |
| 3177 | Doveton | 806 | 1009 | 880 | 1058 | 3219 | Geelong East/Breakwater/Newcombe | 1326 | 1330 | 1250 | 1380 |
| 3178 | Rowville | 1828 | 1682 | 1510 | 1566 | 3220 | Geelong+South/Bareena/Chilwell | 4167 | 4905 | 4648 | 4646 |
| 3179 | Scoresby | 599 | 416 | 444 | 578 | 3221 | Anakie/Barrabool | 361 | 325 | 296 | 269 |
| 3180 | Knoxfield | 412 | 461 | 374 | 456 | 3222 | Drysdale/Clifton Springs | 345 | 337 | 354 | 488 |
| 3181 | Prahran | 4413 | 4036 | 3898 | 3803 | 3223 | Portarlington/Indented Head | 255 | 296 | 314 | 302 |
| 3182 | St Kilda | 5725 | 6428 | 7115 | 6518 | 3224 | Leopold | 205 | 191 | 120 | 171 |
| 3183 | Balaclava | 1756 | 1633 | 1554 | 1654 | 3225 | Queenscliff/Pt Lonsdale | 210 | 225 | 230 | 251 |
| 3184 | Elwood | 1289 | 1393 | 1384 | 1401 | 3226 | Ocean Grove/Collendina | 737 | 749 | 767 | 718 |
| 3185 | Elsternwick/Gardenvale | 1228 | 1318 | 1229 | 1332 | 3227 | Barwon Heads/Breamlea | 285 | 280 | 232 | 230 |
| 3186 | Brighton/Brighton Middle/North | 1940 | 2064 | 1942 | 1654 | 3228 | Torquay/Bellbrae/Jan Juc | 783 | 613 | 522 | 548 |
| 3187 | Brighton East | 612 | 736 | 529 | 617 | 3230 | Anglesea | 297 | 292 | 256 | 199 |
| 3188 | Hampton | 751 | 905 | 848 | 952 | 3231 | Aireys Inlet/Eastern View/Fairhaven/Moggs Creek | 81 | 36 | 61 | 46 |
| 3189 | Moorabbin/Moorabbin East | 1526 | 1664 | 1661 | 1732 | 3232 | Lorne | 207 | 210 | 203 | 205 |
| 3190 | Highett | 650 | 645 | 743 | 653 | 3233 | Apollo Bay/Skenes Creek | 206 | 178 | 160 | 147 |
| 3191 | Sandringham | 912 | 706 | 703 | 695 | 3235 | Deans Marsh | 16 | 11 | 16 | 11 |
| 3192 | Cheltenham/Cheltenham East | 2970 | 2935 | 2560 | 2269 | 3236 | Forrest | 16 | 18 | 15 | 22 |
| 3193 | Black Rock/Cromer/Beaumaris | 721 | 654 | 1002 | 885 | 3237 | Beech Forest | 10 | 11 | 25 | 6 |
| 3194 | Mentone | 1772 | 1950 | 1654 | 1699 | 3238 | Lavers Hill | 13 | 9 | 5 | 14 |
| 3195 | Mordialloc | 1612 | 1647 | 1795 | 1655 | 3239 | Gellibrand River/Kennedys Creek | 11 | 22 | 8 | 13 |
| 3196 | Chelsea | 1316 | 1472 | 1383 | 1344 | 3240 | Moriac/Mount Moriac/Buckley | 47 | 24 | 33 | 26 |
| 3197 | Carrum | 973 | 908 | 840 | 767 | 3241 | Winchelsea/Bambra/Wurdiboluc | 100 | 101 | 66 | 93 |
| 3198 | Seaford | 1642 | 1896 | 1886 | 1559 | 3242 | Birregurra | 24 | 30 | 34 | 22 |
| 3199 | Frankston | 6754 | 7758 | 6864 | 6562 | 3243 | Barwon Downs/Warncoort | 13 | 9 | 6 | 12 |
| 3200 | Frankston North | 828 | 925 | 838 | 845 | 3249 | Yeodene/Alvie | 66 | 103 | 68 | 63 |
| 3201 | Carrum Downs | 1255 | 1132 | 930 | 915 | 3250 | Colac | 937 | 823 | 791 | 853 |
| 3202 | Heatherton | 87 | 107 | 60 | 88 | 3251 | Beeac | 18 | 14 | 6 | 8 |
| 3204 | Bentleigh/McKinnon/Ormond | 1756 | 1822 | 1514 | 1524 | 3254 | Cororooke | 9 | 11 | 6 | 10 |
| 3205 | South Melbourne | 3709 | 5460 | 4385 | 4633 | 3260 | Camperdown | 293 | 287 | 228 | 238 |
| 3206 | Albert Park | 874 | 966 | 881 | 810 | 3264 | Terang | 127 | 146 | 144 | 137 |
| 3207 | Port Melbourne | 1702 | 1784 | 1522 | 1367 | 3265 | Noorat | 45 | 51 | 67 | 44 |
| 3211 | Little River | 67 | 54 | 66 | 63 | 3266 | Cobden/Simpson | 81 | 107 | 98 | 122 |
| 3212 | Lara/Avalon | 622 | 607 | 551 | 579 | 3267 | Scotts Creek | 2 | 5 | 3 | 5 |
| 3214 | Corio/Norlane/North Shore | 3241 | 3301 | 3214 | 3006 | 3268 | Timboon/Nullawarre | 67 | 90 | 70 | 74 |
| 3215 | Geelong North/Bell Park | 1587 | 1558 | 1424 | 1418 | 3269 | Port Campbell/Princetown | 46 | 85 | 45 | 41 |

Note: The postcode name description includes all areas that share the same postcode. For example, postcode 3130 has the name of Blackburn+North+South/Laburnum. The '+' denotes the postcode name should be read as including the suburbs of Blackburn, Blackburn North, Blackburn South and Laburnum.

OFFENCES RECORDED BY POSTCODE, 2001/02

Table 6.3 (continued)

| P/Code | Name | No. 2001/02 | No. 2000/01 | No. 1999/00 | No. 1998/99 | P/Code | Name | No. 2001/02 | No. 2000/01 | No. 1999/00 | No. 1998/99 |
|--------|---|----------------|----------------|----------------|----------------|--------|--------------------------------------|----------------|----------------|----------------|----------------|
| 3270 | Peterborough | 10 | 22 | 14 | 14 | 3318 | Edenhope | 20 | 29 | 29 | 29 |
| 3271 | Darlington/Pura Pura | 6 | 2 | 6 | 7 | 3319 | Apsley | 6 | 4 | 4 | 8 |
| 3272 | Mortlake | 76 | 95 | 67 | 119 | 3321 | Inv erleigh | 28 | 26 | 21 | 17 |
| 3273 | Hex ham | 17 | 7 | 0 | 14 | 3322 | Cressy | 5 | 7 | 7 | 10 |
| 3274 | Caramut | 12 | 7 | 9 | 7 | 3323 | Berry bank | 3 | 3 | 5 | 3 |
| 3275 | Mailer Flat | 3 | 4 | 8 | 1 | 3324 | Lismore/Mount Bute | 31 | 21 | 22 | 32 |
| 3276 | Woolsthorpe | 16 | 4 | 7 | 0 | 3325 | Derrinallum | 8 | 17 | 17 | 25 |
| 3277 | Allansford | 38 | 23 | 32 | 17 | 3328 | Teesdale | 9 | 15 | 13 | 7 |
| 3278 | Purnim | 2 | 4 | 4 | 3 | 3329 | Shelford | 4 | 3 | 7 | 3 |
| 3279 | Ballangeigh | 8 | 2 | 13 | 2 | 3330 | Rokew ood | 37 | 12 | 11 | 5 |
| 3280 | Warrnambool | 2507 | 2186 | 2675 | 2513 | 3331 | Bannockburn/Maude | 73 | 63 | 84 | 81 |
| 3281 | Bushfield | 3 | 1 | 6 | 1 | 3332 | Lethbridge | 10 | 26 | 15 | 11 |
| 3282 | Koroit | 72 | 27 | 30 | 55 | 3333 | Meredith | 34 | 38 | 33 | 40 |
| 3283 | Kirkstall/Crossley/Tow er Hill/Killarney /Willatook | 27 | 13 | 20 | 27 | 3334 | Elaine/Bungal/Cargerie/Morrisons | 24 | 27 | 15 | 15 |
| 3284 | Port Fairy | 230 | 172 | 233 | 219 | 3335 | Rockbank | 218 | 200 | 189 | 186 |
| 3285 | Yambuk/St Helens Plains | 36 | 27 | 22 | 25 | 3337 | Melton/Kurunjang/Toolern Vale | 2471 | 2558 | 2225 | 2279 |
| 3286 | Macarthur | 7 | 15 | 19 | 18 | 3338 | Melton South/Ex ford/Dow ns | 1001 | 735 | 897 | 895 |
| 3287 | Haw kesdale | 5 | 7 | 4 | 10 | 3340 | Bacchus Marsh/Darley /Balliang | 1143 | 955 | 899 | 866 |
| 3289 | Penshurst | 22 | 26 | 24 | 32 | 3341 | Greendale/Korobeit | 34 | 38 | 44 | 25 |
| 3292 | Nelson | 42 | 27 | 15 | 33 | 3342 | Ballan/Beremboke/Blakeville | 190 | 216 | 184 | 204 |
| 3293 | Glenthompson | 18 | 8 | 7 | 7 | 3345 | Gordon/Mount Egerton | 45 | 51 | 44 | 49 |
| 3294 | Dunkeld | 38 | 30 | 16 | 18 | 3350 | Ballarat+North/Alfredton | 6652 | 6044 | 6181 | 6511 |
| 3300 | Hamilton | 981 | 870 | 883 | 718 | 3351 | Berringa/Cape Clear/Carngham | 236 | 234 | 230 | 257 |
| 3301 | By aduck | 22 | 14 | 18 | 24 | 3352 | Dereel/Addington/Blow hard | 341 | 292 | 265 | 319 |
| 3302 | Branx holme | 19 | 13 | 15 | 6 | 3355 | Wendouree | 1017 | 1260 | 1102 | 1210 |
| 3303 | Condah | 5 | 1 | 9 | 6 | 3356 | Sebastopol | 816 | 953 | 1023 | 1034 |
| 3304 | Heyw ood/Dartmoor | 140 | 122 | 156 | 131 | 3357 | Buniny ong/Clarendon/Mount Mercer | 95 | 59 | 29 | 47 |
| 3305 | Portland | 1128 | 1358 | 1486 | 1566 | 3360 | Linton/Pittong/Willow vale | 27 | 34 | 25 | 25 |
| 3309 | Digby | 3 | 2 | 6 | 13 | 3361 | Skipton/Bradvale/Carranballac | 22 | 23 | 23 | 29 |
| 3310 | Merino | 3 | 12 | 24 | 19 | 3363 | Cresw ick+North/Glendaruel | 124 | 132 | 116 | 105 |
| 3311 | Casterton | 106 | 79 | 108 | 257 | 3364 | Allendale/Ascot/Bald Hills/Barkstead | 40 | 51 | 45 | 50 |
| 3312 | Poolaigelo/Chetw ynd | 21 | 34 | 32 | 28 | 3370 | Clunes | 35 | 57 | 44 | 57 |
| 3314 | Cav endish | 21 | 12 | 8 | 10 | 3371 | Talbot/Amhers t/Burnbank | 28 | 44 | 33 | 41 |
| 3315 | Coleraine/Connew irrecco | 74 | 67 | 56 | 87 | 3373 | Beaufort/Chute/Euramnbeen | 208 | 179 | 143 | 116 |
| 3317 | Harrow /St Ev ins | 7 | 6 | 4 | 2 | 3375 | Buangor/Middle Creek | 9 | 3 | 8 | 7 |
| | | | | | | 3377 | Ararat/Barton/Cathcart/Crow lands | 713 | 793 | 905 | 782 |

Note: The postcode name description includes all areas that share the same postcode. For example, postcode 3130 has the name of Blackburn+North+South/Laburnum. The '+' denotes the postcode name should be read as including the suburbs of Blackburn, Blackburn North, Blackburn South and Laburnum.

OFFENCES RECORDED BY POSTCODE, 2001/02

Table 6.3 (continued)

| P/Code | Name | No. 2001/02 | No. 2000/01 | No. 1999/00 | No. 1998/99 | P/Code | Name | No. 2001/02 | No. 2000/01 | No. 1999/00 | No. 1998/99 |
|--------|---------------------------------|----------------|----------------|----------------|----------------|--------|---------------------------------------|----------------|----------------|----------------|----------------|
| 3378 | Tatyoona+North | 1 | 2 | 7 | 2 | 3434 | Romsey/Monegeetta North | 130 | 140 | 175 | 179 |
| 3379 | Willaura/Wickliffe/Stavely | 27 | 24 | 22 | 21 | 3435 | Lancefield | 78 | 116 | 110 | 153 |
| 3380 | Stawell/Bellellen/Concongella | 745 | 525 | 500 | 621 | 3437 | Gisborne/Bullengarook | 491 | 321 | 367 | 283 |
| 3381 | Barkly/Callawadda | 83 | 181 | 74 | 99 | 3438 | New Gisbourne | 53 | 35 | 46 | 30 |
| 3384 | Landsborough | 20 | 19 | 22 | 20 | 3440 | Macedon | 103 | 61 | 91 | 73 |
| 3385 | Dadswells Bridge/Glenorchy | 15 | 8 | 9 | 12 | 3441 | Mount Macedon | 57 | 58 | 53 | 63 |
| 3387 | Marnoo+East/Raluana | 19 | 3 | 2 | 5 | 3442 | Woodend/Ashbourne/Hesket | 346 | 338 | 427 | 389 |
| 3388 | Rupanyup+North+South/Ashens | 13 | 10 | 17 | 6 | 3444 | Kyngeton/Redesdale/Tylden | 550 | 1180 | 612 | 716 |
| 3390 | Murtoa/Coromby/Kellalac/Kewell | 83 | 27 | 27 | 33 | 3446 | Malmsbury/Drummond North | 92 | 166 | 135 | 219 |
| 3391 | Brim/Brim East/Mellis | 1 | 3 | 5 | 6 | 3447 | Taradale | 29 | 15 | 12 | 17 |
| 3392 | Minyip/Nullan/Sheep Hills | 20 | 4 | 17 | 39 | 3448 | Elphinstone/Metcalf | 35 | 25 | 14 | 14 |
| 3393 | Warracknabeal/Aubrey | 158 | 161 | 168 | 160 | 3450 | Castlemaine | 592 | 651 | 556 | 577 |
| 3395 | Beulah/Kenmare | 27 | 19 | 21 | 14 | 3451 | Campbells Creek/Chewton/Barkers Creek | 188 | 128 | 117 | 124 |
| 3396 | Hopetoun | 11 | 14 | 17 | 22 | 3453 | Harcourt | 56 | 26 | 30 | 35 |
| 3399 | Longerenong | 6 | 1 | 3 | 8 | 3458 | Trentham/Barrys Reef | 89 | 108 | 95 | 95 |
| 3400 | Horsham/Brimpaen/Garup | 1360 | 1323 | 1767 | 1824 | 3460 | Daylesford/Lillicur | 272 | 291 | 325 | 213 |
| 3401 | Black Heath/Brooksby/Bungalally | 57 | 56 | 50 | 148 | 3461 | Borlands/Bullarto+South | 188 | 221 | 161 | 153 |
| 3407 | Balmoral | 7 | 13 | 12 | 19 | 3462 | Newstead/Muckleford South | 64 | 48 | 38 | 33 |
| 3409 | Natimuk/Aripiles/Grass Flat | 16 | 72 | 19 | 14 | 3463 | Maldon/Carlsruhe/Laanecoorie | 91 | 96 | 118 | 125 |
| 3412 | Gorokey/Karnak | 9 | 3 | 9 | 4 | 3464 | Carisbrook | 26 | 43 | 48 | 61 |
| 3413 | Awonga/Booroopki/Kangawall | 1 | 3 | 0 | 1 | 3465 | Maryborough | 823 | 1190 | 967 | 926 |
| 3414 | Dimboola/Arkona/Dart/Dart/Katyl | 94 | 81 | 108 | 62 | 3467 | Avoca/Lamplough/Moyreisk | 65 | 93 | 108 | 89 |
| 3415 | Lillimur | 1 | 3 | 3 | 2 | 3468 | Amphitheatre/Glenpatrick | 4 | 23 | 11 | 15 |
| 3418 | Nhill/Baker/Balrootan North | 160 | 109 | 57 | 100 | 3469 | Elmhurst/Eversley/Glenlofty | 8 | 8 | 4 | 20 |
| 3419 | Kaniva/Lillimur South | 29 | 40 | 28 | 38 | 3472 | Dunolly/Bromley/Betley | 118 | 78 | 141 | 112 |
| 3420 | Leer | 0 | 4 | 2 | 1 | 3475 | Bealiba/Burkes Flat | 19 | 21 | 11 | 19 |
| 3422 | Pullut | 3 | 3 | 0 | 1 | 3478 | St Arnaud/Avon Plains | 240 | 402 | 272 | 314 |
| 3423 | Jeparit | 19 | 14 | 13 | 16 | 3480 | Donald/Areegra/Boolite/Burrero | 56 | 56 | 48 | 87 |
| 3424 | Rainbow/Albucutya/Pella/Werrap | 27 | 29 | 15 | 41 | 3482 | Watchem+West/Massey | 7 | 3 | 2 | 8 |
| 3427 | Diggers Rest | 162 | 243 | 155 | 126 | 3483 | Birchip | 36 | 31 | 26 | 22 |
| 3428 | Bulla | 65 | 79 | 92 | 78 | 3485 | Woomelang | 10 | 6 | 6 | 5 |
| 3429 | Sunbury/Goonawarra | 1724 | 1886 | 1557 | 1734 | 3487 | Lascelles | 1 | 7 | 2 | 0 |
| 3430 | Clarkefield | 18 | 43 | 18 | 19 | 3488 | Speed | 4 | 2 | 1 | 3 |
| 3431 | Riddells Creek | 91 | 113 | 101 | 70 | 3489 | Tempy | 1 | 4 | 1 | 0 |
| 3432 | Bolinda | 6 | 17 | 9 | 11 | 3490 | Ouyen | 150 | 107 | 154 | 115 |
| 3433 | Monegeeta | 2 | 3 | 4 | 6 | 3491 | Patchewollock | 8 | 15 | 9 | 10 |

Note: The postcode name description includes all areas that share the same postcode. For example, postcode 3130 has the name of Blackburn+North+South/Laburnum. The '+' denotes the postcode name should be read as including the suburbs of Blackburn, Blackburn North, Blackburn South and Laburnum.

OFFENCES RECORDED BY POSTCODE, 2001/02

Table 6.3 (continued)

| P/Code | Name | No. 2001/02 | No. 2000/01 | No. 1999/00 | No. 1998/99 | P/Code | Name | No. 2001/02 | No. 2000/01 | No. 1999/00 | No. 1998/99 |
|--------|-----------------------------------|----------------|----------------|----------------|----------------|--------|---------------------------------|----------------|----------------|----------------|----------------|
| 3494 | Nangiloc/Colignan/Cullulleraine | 27 | 38 | 30 | 52 | 3558 | Elmore | 45 | 44 | 47 | 24 |
| 3496 | Red Cliffs/Stewart/Cardross | 299 | 274 | 370 | 370 | 3559 | Corop/Colbinabbin | 17 | 15 | 10 | 17 |
| 3498 | Irymple | 94 | 64 | 46 | 66 | 3561 | Rochester/Bamawm/Nanneella | 225 | 202 | 225 | 146 |
| 3500 | Mildura | 3784 | 3540 | 3004 | 3174 | 3562 | Torrumbarry | 10 | 13 | 12 | 29 |
| 3501 | Nichols Point/Koorlong | 44 | 25 | 35 | 37 | 3563 | Lockington | 23 | 13 | 18 | 6 |
| 3505 | Merbein/Cabarita | 254 | 272 | 232 | 233 | 3564 | Echuca/Patho | 1776 | 1742 | 1402 | 1331 |
| 3506 | Cowangie | 1 | 3 | 3 | 5 | 3565 | Kotta | 2 | 1 | 1 | 3 |
| 3507 | Walpeup | 5 | 2 | 1 | 1 | 3566 | Gunbower | 16 | 27 | 4 | 14 |
| 3509 | Underbool | 10 | 9 | 22 | 8 | 3567 | Leitchville | 17 | 22 | 21 | 22 |
| 3512 | Murrayville | 30 | 20 | 14 | 14 | 3568 | Cohuna | 102 | 145 | 114 | 109 |
| 3515 | Marong | 43 | 39 | 27 | 17 | 3570 | Raywood | 24 | 28 | 24 | 24 |
| 3516 | Bridgewater/Derby/Leichhardt | 35 | 27 | 59 | 89 | 3571 | Dingee/Tandara | 10 | 7 | 11 | 4 |
| 3517 | Inglewood/Jarklin/Salisbury West | 74 | 71 | 97 | 147 | 3572 | Prairie/Miloo/Piavella/Tennyson | 6 | 4 | 6 | 4 |
| 3518 | Wedderburn/Ailsa/Berrimal | 85 | 73 | 73 | 97 | 3573 | Mitiamo/Calivil | 3 | 14 | 15 | 15 |
| 3520 | Kinypanial/Korongvale | 52 | 31 | 36 | 25 | 3575 | Pyramid Hill/Mincha | 80 | 45 | 40 | 21 |
| 3521 | Pyalong | 27 | 15 | 36 | 22 | 3576 | Durham Ox | 2 | 2 | 1 | 0 |
| 3522 | Tooborac | 21 | 20 | 11 | 14 | 3578 | Macorna | 1 | 2 | 3 | 4 |
| 3523 | Heathcote/Costerfield | 230 | 199 | 192 | 229 | 3579 | Kerang/Macorna/Murrabit | 352 | 325 | 266 | 258 |
| 3525 | Charlton/Buckrabanyule/Wychitella | 98 | 80 | 65 | 93 | 3580 | Koondrook | 17 | 33 | 27 | 40 |
| 3527 | Wycheproof/Corack East | 35 | 21 | 25 | 23 | 3581 | Lake Charm/Mystic Park | 20 | 13 | 12 | 8 |
| 3529 | Nullawil | 6 | 3 | 0 | 1 | 3583 | Tresco | 11 | 16 | 8 | 15 |
| 3530 | Culgoa | 10 | 3 | 7 | 6 | 3584 | Lake Boga | 38 | 40 | 23 | 42 |
| 3531 | Berrivillock | 3 | 4 | 4 | 3 | 3585 | Swan Hill | 1291 | 1299 | 1257 | 1424 |
| 3533 | Sea Lake/Nandaly | 26 | 16 | 70 | 18 | 3586 | Swan Hill Suburbs | 5 | 15 | 7 | 14 |
| 3537 | Boort/Gredgwin | 34 | 36 | 23 | 22 | 3589 | Woorinen | 4 | 8 | 13 | 5 |
| 3539 | Bendigo Roadside | 29 | 23 | 27 | 21 | 3595 | Nyah West/Ryanby/Yarraby | 34 | 45 | 66 | 32 |
| 3540 | Quambatook | 9 | 21 | 12 | 13 | 3596 | Wood Wood | 4 | 2 | 7 | 3 |
| 3542 | Lalbert | 2 | 2 | 3 | 3 | 3597 | Piangil | 10 | 15 | 25 | 19 |
| 3544 | Ultima | 5 | 5 | 15 | 14 | 3599 | Boundary Bend | 10 | 4 | 18 | 5 |
| 3546 | Manangatang/Chinkapook | 15 | 13 | 12 | 23 | 3607 | Tabilk | 7 | 2 | 1 | 1 |
| 3549 | Robinvale | 481 | 393 | 394 | 444 | 3608 | Nagambie/Dargalong | 181 | 235 | 159 | 149 |
| 3550 | Bendigo/Kennington/White Hills | 3936 | 3951 | 3864 | 3804 | 3610 | Murchison/Dhurringile | 108 | 104 | 111 | 87 |
| 3551 | Arnold/Epsom/Axedale | 387 | 341 | 425 | 332 | 3612 | Rushworth/Mathiesons/Wanalta | 71 | 76 | 55 | 89 |
| 3555 | Golden Square/Kangaroo Flat | 856 | 853 | 878 | 831 | 3614 | Toolamba | 45 | 26 | 24 | 21 |
| 3556 | Eaglehawk/California Gully | 920 | 929 | 651 | 753 | 3616 | Tatura/Cooma/Gillieston/Harston | 304 | 199 | 191 | 242 |
| 3557 | Goornong/Fosterville | 18 | 23 | 27 | 21 | 3617 | Byrneside | 4 | 6 | 3 | 1 |

Note: The postcode name description includes all areas that share the same postcode. For example, postcode 3130 has the name of Blackburn+North+South/Laburnum. The '+' denotes the postcode name should be read as including the suburbs of Blackburn, Blackburn North, Blackburn South and Laburnum.

OFFENCES RECORDED BY POSTCODE, 2001/02

Table 6.3 (continued)

| P/Code | Name | No. 2001/02 | No. 2000/01 | No. 1999/00 | No. 1998/99 | P/Code | Name | No. 2001/02 | No. 2000/01 | No. 1999/00 | No. 1998/99 |
|--------|----------------------------------|----------------|----------------|----------------|----------------|--------|----------------------------------|----------------|----------------|----------------|----------------|
| 3618 | Merrigum | 21 | 10 | 18 | 19 | 3678 | Broomfield/Cheshunt/Milawa | 77 | 101 | 63 | 69 |
| 3620 | Ky abram/Lancaster/Wy una | 556 | 492 | 476 | 438 | 3682 | Springhurst | 11 | 30 | 8 | 17 |
| 3621 | Tongala/Yambuna | 117 | 84 | 60 | 65 | 3683 | Chiltern | 61 | 77 | 67 | 82 |
| 3622 | Koy uga+South/Strathallan/Simmie | 12 | 7 | 3 | 7 | 3685 | Rutherglen/Brow ns Plains | 180 | 176 | 176 | 147 |
| 3623 | Stanhope | 43 | 26 | 24 | 22 | 3687 | Wahgunyah | 44 | 25 | 30 | 27 |
| 3624 | Girgarre | 19 | 7 | 19 | 16 | 3688 | Barnaw artha | 18 | 35 | 17 | 39 |
| 3629 | Mooroopna/Ardmona/Coomboona | 724 | 674 | 616 | 738 | 3690 | Wodonga | 2265 | 2438 | 2210 | 2289 |
| 3630 | Shepparton/Benarch/Branditt | 4095 | 4539 | 4159 | 4389 | 3691 | Allans Flat/Bandiana/Baranduda | 159 | 101 | 95 | 97 |
| 3631 | Kialla/Lemnos/Pine Lodge South | 157 | 214 | 244 | 204 | 3695 | Huon | 21 | 8 | 3 | 3 |
| 3633 | Congupna | 22 | 23 | 20 | 36 | 3697 | Taw onga | 10 | 11 | 7 | 14 |
| 3634 | Tally garoopna/Bunbartha | 39 | 36 | 76 | 49 | 3698 | Taw onga South | 13 | 16 | 9 | 22 |
| 3635 | Wunghnu | 38 | 16 | 31 | 16 | 3699 | Mount Beauty /Bogong/Falls Creek | 128 | 107 | 80 | 87 |
| 3636 | Numurkah/Dunbulbalane | 387 | 352 | 264 | 294 | 3700 | Tallangatta/Tallandoon | 48 | 83 | 73 | 64 |
| 3637 | Waaia | 23 | 8 | 17 | 14 | 3701 | Eskdale/Granya/Guy s Forrest | 32 | 14 | 19 | 23 |
| 3638 | Nathalia/Kotupna | 102 | 106 | 143 | 128 | 3704 | Keotong | 6 | 1 | 3 | 1 |
| 3639 | Picola/Barmah | 45 | 47 | 44 | 40 | 3705 | Cudgew a/Nariel | 7 | 7 | 21 | 13 |
| 3640 | Katunga | 22 | 19 | 23 | 12 | 3707 | Corryong/Colac Colac/Koetong | 82 | 176 | 125 | 103 |
| 3641 | Strathmerton | 54 | 44 | 46 | 55 | 3708 | Tintalra | 0 | 2 | 0 | 2 |
| 3644 | Cobram | 433 | 456 | 368 | 472 | 3709 | Walw a/Burrow ye | 12 | 7 | 24 | 12 |
| 3646 | Dookie/Katandra North/Youanmite | 28 | 16 | 26 | 14 | 3711 | Bux ton | 17 | 23 | 30 | 18 |
| 3647 | Dookie College | 2 | 0 | 2 | 0 | 3712 | Thornton/Rubicon | 24 | 13 | 40 | 14 |
| 3649 | Katamatite | 24 | 16 | 7 | 16 | 3713 | Eildon | 73 | 130 | 193 | 82 |
| 3658 | Broadford/Ty aak | 245 | 268 | 232 | 245 | 3714 | Alex andra/Archeron/Taggerty | 191 | 187 | 138 | 125 |
| 3659 | Tallarook | 27 | 40 | 38 | 32 | 3715 | Merton/Ancona | 3 | 11 | 11 | 11 |
| 3660 | Sey mour/Traw ool | 845 | 838 | 806 | 855 | 3717 | Yea/Flow erdale/Glenburn | 199 | 172 | 155 | 171 |
| 3662 | Puckapany al Milpo | 34 | 16 | 39 | 35 | 3718 | Molesw orth | 4 | 2 | 5 | 6 |
| 3663 | Mangalore | 9 | 17 | 8 | 9 | 3719 | Yarck | 10 | 8 | 8 | 6 |
| 3664 | Avenel | 43 | 22 | 28 | 37 | 3720 | Bonnie Doon | 30 | 31 | 26 | 40 |
| 3665 | Longw ood | 21 | 13 | 15 | 13 | 3722 | Mansfield/Knockw ood | 304 | 249 | 266 | 250 |
| 3666 | Euroa/Balmatum/Creighton Creek | 250 | 244 | 174 | 214 | 3723 | Booroilite/Gaffney s Creek | 145 | 240 | 208 | 237 |
| 3669 | Violet Tow n/Boho | 49 | 34 | 44 | 44 | 3725 | Goorambat/Stew arton | 7 | 11 | 10 | 19 |
| 3670 | Baddaginnie | 18 | 16 | 5 | 10 | 3726 | Dev enish/Bungeet/Thoona | 13 | 12 | 4 | 9 |
| 3672 | Benalla | 913 | 891 | 1200 | 844 | 3727 | St James/Yundool/Lake Row an | 6 | 10 | 8 | 8 |
| 3673 | Goomalibee/Lurg/Tatong/Winton | 35 | 46 | 51 | 44 | 3728 | Tungamah/Wilby/Boomanoomanah | 37 | 18 | 24 | 32 |
| 3675 | Glenrow an/Bow ey a/Greta | 64 | 54 | 67 | 67 | 3730 | Yarrow onga/Telford/Bundalong | 363 | 322 | 343 | 362 |
| 3677 | Wangaratta | 1777 | 1687 | 1815 | 1840 | 3732 | Moy hu | 10 | 29 | 9 | 13 |

Note: The postcode name description includes all areas that share the same postcode. For example, postcode 3130 has the name of Blackburn+North+South/Laburnum. The '+' denotes the postcode name should be read as including the suburbs of Blackburn, Blackburn North, Blackburn South and Laburnum.

OFFENCES RECORDED BY POSTCODE, 2001/02

Table 6.3 (continued)

| P/Code | Name | No. 2001/02 | No. 2000/01 | No. 1999/00 | No. 1998/99 | P/Code | Name | No. 2001/02 | No. 2000/01 | No. 1999/00 | No. 1998/99 |
|--------|-------------------------------|----------------|----------------|----------------|----------------|--------|--------------------------------|----------------|----------------|----------------|----------------|
| 3733 | Whitfield | 14 | 10 | 7 | 11 | 3783 | Gembrook | 83 | 79 | 75 | 61 |
| 3735 | Whorouly | 3 | 15 | 4 | 9 | 3785 | Tremont | 7 | 3 | 11 | 9 |
| 3737 | Myrtleford/Merriang | 224 | 196 | 179 | 227 | 3786 | Ferny Creek | 38 | 43 | 37 | 40 |
| 3738 | Ovens | 5 | 4 | 7 | 4 | 3787 | Sassafras+South | 40 | 26 | 33 | 64 |
| 3739 | Eurobin | 3 | 7 | 3 | 0 | 3788 | Olinda | 123 | 117 | 109 | 117 |
| 3740 | Porepunkah/Mt Buffalo | 40 | 30 | 38 | 21 | 3789 | Sherbrooke | 24 | 18 | 11 | 19 |
| 3741 | Bright/Freeburgh/Harrierville | 249 | 271 | 238 | 253 | 3791 | Kallista | 52 | 56 | 60 | 53 |
| 3744 | Wandiligong | 8 | 8 | 15 | 12 | 3792 | The Patch | 21 | 13 | 16 | 25 |
| 3746 | Eldorado | 31 | 26 | 19 | 9 | 3793 | Monbulk | 174 | 202 | 202 | 161 |
| 3747 | Beechworth/Murrungee | 178 | 144 | 171 | 222 | 3795 | Silvan+South/Burleigh | 32 | 52 | 48 | 35 |
| 3749 | Yackandandah | 22 | 24 | 23 | 37 | 3796 | Mount Evelyn/Kalorama/McKillop | 446 | 543 | 362 | 461 |
| 3750 | Wollert | 34 | 19 | 23 | 29 | 3797 | Yarra Junction/Powelltown | 177 | 208 | 191 | 182 |
| 3751 | Woodstock | 30 | 9 | 6 | 5 | 3799 | Warburton+East/Cambarville | 408 | 461 | 466 | 406 |
| 3752 | South Morang | 357 | 282 | 204 | 208 | 3802 | Endeavour Hills | 1364 | 1547 | 1177 | 1399 |
| 3753 | Beveridge | 24 | 24 | 31 | 25 | 3803 | Hallam | 887 | 1028 | 825 | 741 |
| 3754 | Mernda/Doreen | 89 | 70 | 58 | 47 | 3804 | Narre Warren North+East | 539 | 443 | 328 | 330 |
| 3755 | Yan Yean | 13 | 19 | 16 | 18 | 3805 | Narre Warren | 2357 | 2083 | 2049 | 2265 |
| 3756 | Wallan Wallan | 266 | 323 | 184 | 161 | 3806 | Berwick | 1357 | 1304 | 966 | 923 |
| 3757 | Whittlesea/Eden Park/Glenvale | 384 | 318 | 343 | 292 | 3807 | Beaconsfield | 226 | 267 | 174 | 149 |
| 3758 | Wandong | 139 | 90 | 67 | 78 | 3808 | Beaconsfield Upper | 86 | 71 | 56 | 76 |
| 3759 | Panton Hill | 50 | 33 | 31 | 30 | 3809 | Officer | 91 | 148 | 59 | 62 |
| 3760 | Smiths Gully | 14 | 18 | 5 | 5 | 3810 | Pakenham | 1384 | 1157 | 915 | 978 |
| 3761 | St Andrews/Mittons Bridge | 66 | 27 | 50 | 36 | 3812 | Nar Nar Goon/Maryknoll | 72 | 66 | 83 | 51 |
| 3762 | Bylands | 5 | 6 | 4 | 7 | 3813 | Tynong | 27 | 16 | 22 | 26 |
| 3763 | Kinglake | 86 | 95 | 93 | 145 | 3814 | Garfield | 75 | 46 | 42 | 61 |
| 3764 | Kilmore | 306 | 260 | 232 | 232 | 3815 | Bunyip/Tonimbuk | 81 | 88 | 57 | 98 |
| 3765 | Montrose | 284 | 273 | 267 | 238 | 3816 | Longwarry+South+North | 73 | 96 | 495 | 90 |
| 3766 | Kalorama | 73 | 39 | 58 | 29 | 3818 | Drouin+South+West/Jindivick | 807 | 478 | 396 | 460 |
| 3767 | Mount Dandenong | 50 | 59 | 36 | 43 | 3820 | Warragul | 1388 | 1457 | 1638 | 1018 |
| 3770 | Coldstream/Gruyere/Yering | 105 | 109 | 98 | 81 | 3821 | Nilma+North/Nayook/Crossover | 41 | 53 | 57 | 43 |
| 3775 | Yarra Glen/Christmas Hills | 131 | 135 | 89 | 87 | 3822 | Darnum/Gainsborough | 31 | 38 | 27 | 30 |
| 3777 | Healesville/Mt Slide/Castella | 507 | 620 | 613 | 747 | 3823 | Yarragon/Allambee | 46 | 63 | 88 | 67 |
| 3778 | Narbethong | 14 | 19 | 24 | 25 | 3824 | Trafalgar+East/Sunny Creek | 315 | 252 | 221 | 178 |
| 3779 | Marysville | 41 | 82 | 31 | 36 | 3825 | Moe/Westbury/Willow Grove | 2397 | 2369 | 2299 | 2359 |
| 3781 | Cockatoo/Nangana | 203 | 175 | 149 | 167 | 3831 | Neerim+South+East | 41 | 49 | 48 | 49 |
| 3782 | Emerald/Clematis/Avonsleigh | 611 | 343 | 471 | 332 | 3833 | Noojee/Loch Valley/Tanjil Bren | 43 | 58 | 77 | 49 |

Note: The postcode name description includes all areas that share the same postcode. For example, postcode 3130 has the name of Blackburn+North+South/Laburnum. The '+' denotes the postcode name should be read as including the suburbs of Blackburn, Blackburn North, Blackburn South and Laburnum.

OFFENCES RECORDED BY POSTCODE, 2001/02

Table 6.3 (continued)

| P/Code | Name | No. 2001/02 | No. 2000/01 | No. 1999/00 | No. 1998/99 | P/Code | Name | No. 2001/02 | No. 2000/01 | No. 1999/00 | No. 1998/99 |
|--------|----------------------------------|----------------|----------------|----------------|----------------|--------|-------------------------------|----------------|----------------|----------------|----------------|
| 3835 | Thorpdale/Hernes Oak | 10 | 9 | 17 | 10 | 3898 | Omeo/Gibbo River/Cassilis | 24 | 21 | 14 | 27 |
| 3840 | Morwell/Narracan South/Driffield | 2722 | 3451 | 2329 | 3018 | 3900 | Benambra/The Brothers/Uplands | 5 | 5 | 9 | 7 |
| 3842 | Churchill | 505 | 596 | 627 | 622 | 3902 | Johnsonville | 3 | 2 | 6 | 2 |
| 3844 | Traralgon+South/Koomalla/Tyers | 2338 | 2504 | 2425 | 2483 | 3903 | Swan Reach | 12 | 9 | 10 | 6 |
| 3847 | Rosedale/Willung/Nambrok | 108 | 152 | 125 | 75 | 3904 | Metung | 22 | 31 | 25 | 242 |
| 3850 | Sale/Glencoe/Wurruk/Giffard | 1720 | 1944 | 1825 | 1854 | 3909 | Lakes Entrance/Lake Bunga | 889 | 939 | 754 | 930 |
| 3851 | Seaspray/Montgomery/Darriman | 335 | 304 | 329 | 414 | 3910 | Langwarrin | 704 | 674 | 604 | 574 |
| 3854 | Glengarry+West | 27 | 28 | 23 | 16 | 3911 | Baxter | 187 | 212 | 199 | 191 |
| 3856 | Toongabbie | 13 | 11 | 23 | 13 | 3912 | Somerville/Pearcedale | 519 | 592 | 593 | 561 |
| 3857 | Cowwarr | 11 | 8 | 11 | 21 | 3913 | Tyabb | 110 | 178 | 170 | 160 |
| 3858 | Heyfield/Dunmore/Glenmaggie | 206 | 184 | 186 | 143 | 3915 | Hastings | 795 | 814 | 875 | 933 |
| 3859 | Newry/Tinamba | 10 | 21 | 32 | 20 | 3916 | Merricks/Shoreham | 47 | 55 | 45 | 34 |
| 3860 | Maffra/Upper Maffra West | 354 | 317 | 446 | 418 | 3918 | Bittern | 94 | 160 | 107 | 120 |
| 3862 | Stratford/Llow along/Stockdale | 80 | 146 | 89 | 114 | 3919 | Crib Point | 136 | 146 | 198 | 179 |
| 3864 | Glenaladale/Delvine/Fernbank | 4 | 5 | 11 | 11 | 3920 | HMAS Cerebus | 12 | 16 | 4 | 11 |
| 3865 | Lindenow | 9 | 34 | 25 | 27 | 3921 | Tankerton | 3 | 5 | 1 | 6 |
| 3869 | Yinnar+South/Jumbuk | 44 | 46 | 70 | 44 | 3922 | Cowes | 609 | 551 | 501 | 660 |
| 3870 | Boolarra+South/Budgerie+East | 40 | 71 | 61 | 52 | 3923 | Rhyll | 15 | 9 | 21 | 17 |
| 3871 | Mirboo+North/Delburn | 167 | 129 | 108 | 115 | 3925 | San Remo | 171 | 134 | 165 | 192 |
| 3873 | Gormondale | 13 | 9 | 14 | 7 | 3926 | Balnarring | 76 | 106 | 117 | 103 |
| 3874 | Woodside+Beach+East | 21 | 28 | 32 | 35 | 3927 | Somers | 37 | 38 | 144 | 43 |
| 3875 | Bairnsdale+East/Walpa/Lucknow | 1642 | 1892 | 1722 | 1839 | 3929 | Flinders | 58 | 62 | 69 | 66 |
| 3878 | Eagle Point | 40 | 26 | 9 | 32 | 3930 | Mount Eliza | 779 | 853 | 692 | 572 |
| 3880 | Paynesville | 141 | 147 | 121 | 165 | 3931 | Mornington | 1782 | 1735 | 1449 | 1625 |
| 3882 | Nicholson | 24 | 9 | 16 | 16 | 3933 | Moorooduc | 91 | 65 | 59 | 60 |
| 3885 | Bruthen/Timbarra/W Tree/Buchan | 67 | 61 | 90 | 79 | 3934 | Mount Martha | 419 | 390 | 259 | 303 |
| 3886 | Newmerella | 12 | 23 | 10 | 4 | 3936 | Dromana | 983 | 561 | 514 | 531 |
| 3887 | Nowa Nowa/Wairewa | 53 | 66 | 52 | 32 | 3937 | Red Hill | 79 | 37 | 46 | 42 |
| 3888 | Orbost/Cape Conran/Deddick | 281 | 349 | 391 | 473 | 3938 | McCrae | 78 | 108 | 70 | 93 |
| 3889 | Bemm River/Bellbird Creek | 9 | 25 | 58 | 48 | 3939 | Rosebud | 1290 | 1701 | 1508 | 1296 |
| 3890 | Buldah/Chandlers Creek | 48 | 64 | 58 | 46 | 3940 | Rosebud West | 224 | 243 | 183 | 546 |
| 3891 | Orbost Suburbs No.3 | 10 | 10 | 5 | 5 | 3941 | Rye/Tootgarook | 850 | 1157 | 897 | 914 |
| 3892 | Gabo Island/Mallacoota | 104 | 80 | 86 | 93 | 3942 | Blairgowrie | 150 | 148 | 134 | 117 |
| 3893 | Tambo Crossing | 0 | 0 | 0 | 2 | 3943 | Sorrento | 349 | 362 | 293 | 308 |
| 3895 | Ensay/Doctors Flat | 5 | 2 | 3 | 14 | 3944 | Portsea/Blackwarry | 126 | 128 | 140 | 117 |
| 3896 | Swifts Creek/Tongio/West | 16 | 12 | 2 | 15 | 3945 | Loch/Krowera/Woodleigh | 26 | 32 | 35 | 35 |

Note: The postcode name description includes all areas that share the same postcode. For example, postcode 3130 has the name of Blackburn+North+South/Laburnum. The '+' denotes the postcode name should be read as including the suburbs of Blackburn, Blackburn North, Blackburn South and Laburnum.

OFFENCES RECORDED BY POSTCODE, 2001/02

Table 6.3 (continued)

| P/Code | Name | No. 2001/02 | No. 2000/01 | No. 1999/00 | No. 1998/99 | P/Code | Name | No. 2001/02 | No. 2000/01 | No. 1999/00 | No. 1998/99 |
|--------|----------------------------------|----------------|----------------|----------------|----------------|--------------|-----------------------|----------------|----------------|----------------|----------------|
| 3946 | Benambra/ The Brothers/Uplands | 4 | 2 | 13 | 8 | 3996 | Inverloch/Point Creek | 292 | 323 | 320 | 294 |
| 3950 | Korumburra/Ranceby/Whitelaw | 220 | 297 | 223 | 294 | | | | | | |
| 3951 | Jumbunna/Fairbank/Outtrim | 22 | 12 | 21 | 17 | | | | | | |
| 3953 | Leongatha/Hallston/Trida/Ruby | 614 | 501 | 406 | 421 | | | | | | |
| 3954 | Koonwarra | 13 | 7 | 7 | 12 | | | | | | |
| 3956 | Meeniyar/Tarwin/Meadows | 107 | 143 | 131 | 145 | | <i>Other States</i> | 263 | 201 | 149 | 58 |
| 3957 | Stony Creek/Carmichael | 1 | 7 | 4 | 4 | | | | | | |
| 3958 | Buffalo | 2 | 7 | 5 | 7 | | <i>Unspecified</i> | 13 | 28 | 6 | 12 |
| 3959 | Fish Creek/Boys/Hoddle | 46 | 114 | 63 | 84 | | | | | | |
| 3960 | Foster/Woorarra West | 191 | 158 | 159 | 141 | TOTAL | | 440835 | 453512 | 438493 | 436814 |
| 3962 | Toora+North/Barry Beach | 43 | 57 | 77 | 87 | | | | | | |
| 3964 | Port Franklin | 4 | 5 | 2 | 1 | | | | | | |
| 3965 | Port Welshpool | 25 | 29 | 15 | 18 | | | | | | |
| 3966 | Welshpool/Binginwarri/Hazel Park | 10 | 15 | 16 | 3 | | | | | | |
| 3967 | Hedley | 7 | 5 | 4 | 0 | | | | | | |
| 3971 | Yarram/Devon North/Tooloonook | 358 | 404 | 271 | 240 | | | | | | |
| 3975 | Lyndhurst | 67 | 68 | 90 | 48 | | | | | | |
| 3976 | Hampton Park | 1118 | 1089 | 1052 | 888 | | | | | | |
| 3977 | Cranbourne/Skye/Devon Meadows | 2960 | 3170 | 3084 | 3171 | | | | | | |
| 3978 | Clyde | 58 | 46 | 52 | 54 | | | | | | |
| 3979 | Kernot/Korrine | 11 | 3 | 9 | 10 | | | | | | |
| 3980 | Tooradin | 112 | 113 | 86 | 110 | | | | | | |
| 3981 | Koo Wee Rup | 111 | 143 | 127 | 270 | | | | | | |
| 3984 | Lang Lang | 247 | 254 | 191 | 295 | | | | | | |
| 3987 | Nyora | 27 | 47 | 74 | 33 | | | | | | |
| 3988 | Poowong+East+North/Topiram | 29 | 27 | 39 | 21 | | | | | | |
| 3989 | St Helier | 0 | 0 | 1 | 0 | | | | | | |
| 3990 | Glen Forbes | 1 | 3 | 1 | 1 | | | | | | |
| 3991 | Bass | 14 | 15 | 6 | 26 | | | | | | |
| 3992 | Dalyston | 17 | 17 | 15 | 18 | | | | | | |
| 3995 | Wonthaggi | 860 | 942 | 792 | 950 | | | | | | |

Note: The postcode name description includes all areas that share the same postcode. For example, postcode 3130 has the name of Blackburn+North+South/Laburnum. The '+' denotes the postcode name should be read as including the suburbs of Blackburn, Blackburn North, Blackburn South and Laburnum.

VALUE OF PROPERTY STOLEN OR DAMAGED



| Value of Property Stolen Or Damaged, 2001/02 | | |
|--|---|-----|
| Figure 7.1 | -Robbery | 98 |
| Figure 7.2 | -Arson | 98 |
| Figure 7.3 | -Property Damage | 98 |
| Figure 7.4 | -Burglary (Aggravated) | 98 |
| Figure 7.5 | -Burglary (Residential) | 99 |
| Figure 7.6 | -Burglary (Other) | 99 |
| Figure 7.7 | -Deception | 99 |
| Figure 7.8 | -Handle Stolen Goods | 99 |
| Figure 7.9 | -Theft from Motor Vehicle | 100 |
| Figure 7.10 | -Theft (Shopsteal) | 100 |
| Figure 7.11 | -Theft of Motor Vehicle | 100 |
| Figure 7.12 | -Theft of Motor Vehicle (Recovered) | 100 |
| Figure 7.13 | -Theft of Bicycle | 101 |
| Figure 7.14 | -Theft (Other) | 101 |

VALUE OF PROPERTY STOLEN OR DAMAGED, 2001/02

Figure 7.1: Robbery

| RANGE | NUMBER OF SUBSTANTIVE OFFENCES | TOTAL VALUE OF STOLEN ITEMS |
|---------------|--------------------------------|-----------------------------|
| \$1 - \$99 | 447 | \$18,224 |
| \$100 - \$199 | 311 | \$41,877 |
| \$200 - \$299 | 279 | \$63,463 |
| \$300 - \$399 | 220 | \$71,179 |
| \$400 - \$499 | 165 | \$70,010 |
| \$500 - \$599 | 181 | \$93,706 |
| \$600 - \$699 | 119 | \$70,756 |
| \$700 - \$799 | 75 | \$53,679 |
| \$800 - \$899 | 69 | \$56,670 |
| \$900 - \$999 | 29 | \$25,841 |
| >= \$1000 | 362 | \$1,695,596 |
| TOTAL | 2257 | \$2,261,000 |

Average Value: \$1,015
Median Value: \$300

Figure 7.2: Arson

| RANGE | NUMBER OF SUBSTANTIVE OFFENCES | TOTAL VALUE OF STOLEN ITEMS |
|-----------------|--------------------------------|-----------------------------|
| \$1 - \$999 | 669 | \$167,197 |
| \$1000 - \$1999 | 181 | \$205,315 |
| \$2000 - \$2999 | 170 | \$359,379 |
| \$3000 - \$3999 | 80 | \$244,330 |
| \$4000 - \$4999 | 51 | \$198,700 |
| \$5000 - \$5999 | 104 | \$522,700 |
| \$6000 - \$6999 | 20 | \$120,500 |
| \$7000 - \$7999 | 16 | \$114,500 |
| \$8000 - \$8999 | 13 | \$104,000 |
| \$9000 - \$9999 | 2 | \$18,000 |
| >= \$10000 | 267 | \$14,257,450 |
| TOTAL | 1573 | \$16,312,071 |

Average Value: \$10,403
Median Value: \$1,000

Figure 7.3: Property Damage

| RANGE | NUMBER OF SUBSTANTIVE OFFENCES | TOTAL VALUE OF STOLEN ITEMS |
|---------------|--------------------------------|-----------------------------|
| \$1 - \$99 | 2504 | \$118,286 |
| \$100 - \$199 | 4293 | \$509,320 |
| \$200 - \$299 | 4460 | \$934,701 |
| \$300 - \$399 | 2544 | \$778,970 |
| \$400 - \$499 | 1999 | \$815,996 |
| \$500 - \$599 | 2901 | \$1,440,397 |
| \$600 - \$699 | 909 | \$537,888 |
| \$700 - \$799 | 460 | \$324,905 |
| \$800 - \$899 | 671 | \$536,270 |
| \$900 - \$999 | 178 | \$149,823 |
| >= \$1000 | 7145 | \$16,014,549 |
| TOTAL | 28064 | \$22,161,104 |

Average Value: \$799
Median Value: \$400

Figure 7.4: Burglary (Aggravated)

| RANGE | NUMBER OF SUBSTANTIVE OFFENCES | TOTAL VALUE OF STOLEN ITEMS |
|---------------|--------------------------------|-----------------------------|
| \$1 - \$99 | 125 | \$5,299 |
| \$100 - \$199 | 94 | \$12,268 |
| \$200 - \$299 | 91 | \$21,240 |
| \$300 - \$399 | 88 | \$28,668 |
| \$400 - \$499 | 51 | \$21,493 |
| \$500 - \$599 | 67 | \$35,263 |
| \$600 - \$699 | 48 | \$29,159 |
| \$700 - \$799 | 36 | \$26,324 |
| \$800 - \$899 | 27 | \$22,493 |
| \$900 - \$999 | 25 | \$23,473 |
| >= \$1000 | 426 | \$1,958,575 |
| TOTAL | 1078 | \$2,184,254 |

Average Value: \$2,052
Median Value: \$610

Only substantive offences with property recorded stolen or damaged are included above, where the total property value was at least \$1. The value is an indicative figure only, based on (a) the sum of the individual items' values recorded with an offence, where available. Where (a) is not available, (b) the recording member's estimate of the total value of the incident was used if the offence was the only offence in the incident. Offences that did not satisfy (a) or (b) are excluded from these figures.

VALUE OF PROPERTY STOLEN OR DAMAGED, 2001/02

Figure 7.5: Burglary (Residential)

| RANGE | NUMBER OF SUBSTANTIVE OFFENCES | TOTAL VALUE OF STOLEN ITEMS |
|-----------------|--------------------------------|-----------------------------|
| \$1 - \$999 | 13210 | \$5,529,602 |
| \$1000 - \$1999 | 6430 | \$8,915,790 |
| \$2000 - \$2999 | 3887 | \$9,291,161 |
| \$3000 - \$3999 | 2752 | \$9,306,341 |
| \$4000 - \$4999 | 1847 | \$8,125,365 |
| \$5000 - \$5999 | 1427 | \$7,707,222 |
| \$6000 - \$6999 | 980 | \$6,243,843 |
| \$7000 - \$7999 | 744 | \$5,513,333 |
| \$8000 - \$8999 | 573 | \$4,822,773 |
| \$9000 - \$9999 | 401 | \$3,743,966 |
| >= \$10000 | 2343 | \$45,725,151 |
| TOTAL | 34594 | \$114,924,547 |

Average Value: \$3,345
Median Value: \$1,500

Figure 7.6: Burglary (Other)

| RANGE | NUMBER OF SUBSTANTIVE OFFENCES | TOTAL VALUE OF STOLEN ITEMS |
|-----------------|--------------------------------|-----------------------------|
| \$1 - \$999 | 9246 | \$2,872,110 |
| \$1000 - \$1999 | 2372 | \$3,191,679 |
| \$2000 - \$2999 | 1448 | \$3,399,034 |
| \$3000 - \$3999 | 1109 | \$3,671,598 |
| \$4000 - \$4999 | 848 | \$3,610,599 |
| \$5000 - \$5999 | 724 | \$3,834,728 |
| \$6000 - \$6999 | 443 | \$2,784,568 |
| \$7000 - \$7999 | 330 | \$2,420,482 |
| \$8000 - \$8999 | 282 | \$2,334,051 |
| \$9000 - \$9999 | 158 | \$1,458,305 |
| >= \$10000 | 1296 | \$26,214,101 |
| TOTAL | 18256 | \$55,791,254 |

Average Value: \$3,089
Median Value: \$920

Figure 7.7: Deception

| RANGE | NUMBER OF SUBSTANTIVE OFFENCES | TOTAL VALUE OF STOLEN ITEMS |
|---------------|--------------------------------|-----------------------------|
| \$1 - \$99 | 696 | \$28,283 |
| \$100 - \$199 | 280 | \$34,705 |
| \$200 - \$299 | 178 | \$39,034 |
| \$300 - \$399 | 178 | \$48,539 |
| \$400 - \$499 | 126 | \$46,135 |
| \$500 - \$599 | 347 | \$62,939 |
| \$600 - \$699 | 104 | \$55,061 |
| \$700 - \$799 | 85 | \$39,092 |
| \$800 - \$899 | 100 | \$61,273 |
| \$900 - \$999 | 63 | \$56,250 |
| >= \$1000 | 3988 | \$46,418,795 |
| TOTAL | 6145 | \$46,890,105 |

Average Value: \$15,072
Median Value: \$684

Figure 7.8: Handle Stolen Goods

| RANGE | NUMBER OF SUBSTANTIVE OFFENCES | TOTAL VALUE OF STOLEN ITEMS |
|-----------------|--------------------------------|-----------------------------|
| \$1 - \$499 | 313 | \$49,481 |
| \$500 - \$999 | 104 | \$61,502 |
| \$1000 - \$1499 | 46 | \$44,448 |
| \$1500 - \$1999 | 32 | \$44,157 |
| \$2000 - \$2499 | 40 | \$82,725 |
| \$2500 - \$2999 | 19 | \$41,561 |
| \$3000 - \$3499 | 31 | \$66,972 |
| \$3500 - \$3999 | 15 | \$54,109 |
| \$4000 - \$4499 | 16 | \$65,377 |
| \$4500 - \$4999 | 10 | \$37,150 |
| >= \$5000 | 220 | \$3,146,224 |
| TOTAL | 846 | \$3,693,706 |

Average Value: \$5,130
Median Value: \$800

Only substantive offences with property recorded stolen or damaged are included above, where the total property value was at least \$1. The value is an indicative figure only, based on (a) the sum of the individual items' values recorded with an offence, where available. Where (a) is not available, (b) the recording member's estimate of the total value of the incident was used if the offence was the only offence in the incident. Offences that did not satisfy (a) or (b) are excluded from these figures.

VALUE OF PROPERTY STOLEN OR DAMAGED, 2001/02

Figure 7.9: Theft from Motor Vehicle

| RANGE | NUMBER OF SUBSTANTIVE OFFENCES | TOTAL VALUE OF STOLEN ITEMS |
|---------------|--------------------------------|-----------------------------|
| \$1 - \$99 | 11175 | \$423,491 |
| \$100 - \$199 | 5046 | \$659,821 |
| \$200 - \$299 | 4360 | \$1,001,707 |
| \$300 - \$399 | 3936 | \$1,285,698 |
| \$400 - \$499 | 3340 | \$1,418,108 |
| \$500 - \$599 | 3134 | \$1,623,744 |
| \$600 - \$699 | 2308 | \$1,435,952 |
| \$700 - \$799 | 1764 | \$1,278,486 |
| \$800 - \$899 | 1727 | \$1,396,084 |
| \$900 - \$999 | 1172 | \$1,070,281 |
| >= \$1000 | 12839 | \$37,142,149 |
| TOTAL | 50801 | \$48,735,521 |

Average Value: \$966
Median Value: \$400

Figure 7.10: Theft (Shopsteal)

| RANGE | NUMBER OF SUBSTANTIVE OFFENCES | TOTAL VALUE OF STOLEN ITEMS |
|--------------|--------------------------------|-----------------------------|
| \$1 - \$9 | 1997 | \$10,213 |
| \$10 - \$19 | 1652 | \$22,846 |
| \$20 - \$29 | 1263 | \$30,018 |
| \$30 - \$39 | 934 | \$31,265 |
| \$40 - \$49 | 646 | \$27,875 |
| \$50 - \$59 | 556 | \$29,130 |
| \$60 - \$69 | 450 | \$28,104 |
| \$70 - \$79 | 336 | \$24,241 |
| \$80 - \$89 | 329 | \$27,110 |
| \$90 - \$99 | 326 | \$30,332 |
| >= \$100 | 3350 | \$2,051,637 |
| TOTAL | 11839 | \$2,312,772 |

Average Value: \$200
Median Value: \$39

Figure 7.11: Theft of Motor Vehicle

| RANGE | NUMBER OF SUBSTANTIVE OFFENCES | TOTAL VALUE OF STOLEN ITEMS |
|-----------------|--------------------------------|-----------------------------|
| \$1 - \$999 | 1954 | \$943,586 |
| \$1000 - \$1999 | 3621 | \$4,551,950 |
| \$2000 - \$2999 | 4479 | \$9,750,029 |
| \$3000 - \$3999 | 4317 | \$13,495,863 |
| \$4000 - \$4999 | 2651 | \$10,915,917 |
| \$5000 - \$5999 | 3014 | \$15,224,289 |
| \$6000 - \$6999 | 1254 | \$7,646,792 |
| \$7000 - \$7999 | 803 | \$5,706,241 |
| \$8000 - \$8999 | 778 | \$6,267,783 |
| \$9000 - \$9999 | 317 | \$2,874,621 |
| >= \$10000 | 4968 | \$108,735,585 |
| TOTAL | 28156 | \$186,112,655 |

Average Value: \$6,615
Median Value: \$3,500

Figure 7.12: Theft of Motor Vehicle (Recovered)

| RANGE | NUMBER OF SUBSTANTIVE OFFENCES | TOTAL VALUE OF STOLEN ITEMS |
|-----------------|--------------------------------|-----------------------------|
| \$1 - \$999 | 1528 | \$744,228 |
| \$1000 - \$1999 | 2753 | \$3,457,474 |
| \$2000 - \$2999 | 3476 | \$7,561,954 |
| \$3000 - \$3999 | 3316 | \$10,375,655 |
| \$4000 - \$4999 | 2006 | \$8,270,177 |
| \$5000 - \$5999 | 2285 | \$11,535,506 |
| \$6000 - \$6999 | 980 | \$5,973,877 |
| \$7000 - \$7999 | 622 | \$4,421,856 |
| \$8000 - \$8999 | 594 | \$4,786,448 |
| \$9000 - \$9999 | 249 | \$2,255,261 |
| >= \$10000 | 3839 | \$84,216,048 |
| TOTAL | 21648 | \$143,598,483 |

Average Value: \$6,638
Median Value: \$3,500

Only substantive offences with property recorded stolen or damaged are included above, where the total property value was at least \$1. The value is an indicative figure only, based on (a) the sum of the individual items' values recorded with an offence, where available. Where (a) is not available, (b) the recording member's estimate of the total value of the incident was used if the offence was the only offence in the incident. Offences that did not satisfy (a) or (b) are excluded from these figures.

VALUE OF PROPERTY STOLEN OR DAMAGED, 2001/02

Figure 7.13: Theft of Bicycle

| RANGE | NUMBER OF SUBSTANTIVE OFFENCES | TOTAL VALUE OF STOLEN ITEMS |
|---------------|--------------------------------|-----------------------------|
| \$1 - \$99 | 214 | \$10,972 |
| \$100 - \$199 | 567 | \$77,108 |
| \$200 - \$299 | 784 | \$179,519 |
| \$300 - \$399 | 869 | \$282,750 |
| \$400 - \$499 | 788 | \$329,020 |
| \$500 - \$599 | 556 | \$278,873 |
| \$600 - \$699 | 338 | \$201,064 |
| \$700 - \$799 | 241 | \$170,213 |
| \$800 - \$899 | 229 | \$176,754 |
| \$900 - \$999 | 114 | \$104,222 |
| >= \$1000 | 770 | \$1,365,009 |
| TOTAL | 5470 | \$3,175,504 |


Average Value: \$592
Median Value: \$400

Figure 7.14: Theft (Other)

| RANGE | NUMBER OF SUBSTANTIVE OFFENCES | TOTAL VALUE OF STOLEN ITEMS |
|---------------|--------------------------------|-----------------------------|
| \$1 - \$99 | 13438 | \$565,225 |
| \$100 - \$199 | 6463 | \$843,949 |
| \$200 - \$299 | 5008 | \$1,124,211 |
| \$300 - \$399 | 3958 | \$1,275,683 |
| \$400 - \$499 | 3377 | \$1,406,331 |
| \$500 - \$599 | 3480 | \$1,783,086 |
| \$600 - \$699 | 2314 | \$1,422,057 |
| \$700 - \$799 | 1715 | \$1,229,975 |
| \$800 - \$899 | 1931 | \$1,550,291 |
| \$900 - \$999 | 1083 | \$954,261 |
| >= \$1000 | 13040 | \$1,875,714,950 |
| TOTAL | 55807 | \$1,887,870,020 |

Average Value: \$35,273
Median Value: \$325

Only substantive offences with property recorded stolen or damaged are included above, where the total property value was at least \$1. The value is an indicative figure only, based on (a) the sum of the individual items' values recorded with an offence, where available. Where (a) is not available, (b) the recording member's estimate of the total value of the incident was used if the offence was the only offence in the incident. Offences that did not satisfy (a) or (b) are excluded from these figures.



| Temporal Trends In Recorded Crime, 2001/02 | | |
|--|---------------------------------|-----|
| Figure 8.1 | -Homicide | 104 |
| Figure 8.2 | -Rape | 104 |
| Figure 8.3 | -Sex (non - Rape) | 105 |
| Figure 8.4 | -Robbery | 105 |
| Figure 8.5 | -Assault | 106 |
| Figure 8.6 | -Abduction / Kidnap | 106 |
| Figure 8.7 | -Arson | 107 |
| Figure 8.8 | -Property Damage | 107 |
| Figure 8.9 | -Burglary (Aggravated) | 108 |
| Figure 8.10 | -Burglary (Residential) | 108 |
| Figure 8.11 | -Burglary (Other) | 109 |
| Figure 8.12 | -Deception | 109 |
| Figure 8.13 | -Handle Stolen Goods | 110 |
| Figure 8.14 | -Theft from Motor Vehicle | 110 |
| Figure 8.15 | -Theft (Shopsteal) | 111 |
| Figure 8.16 | -Theft of Motor Vehicle | 111 |
| Figure 8.17 | -Theft (Bicycle) | 112 |
| Figure 8.18 | -Theft (Other) | 112 |

TEMPORAL TRENDS IN RECORDED CRIME, 2001/02

Figure 8.1: Homicide

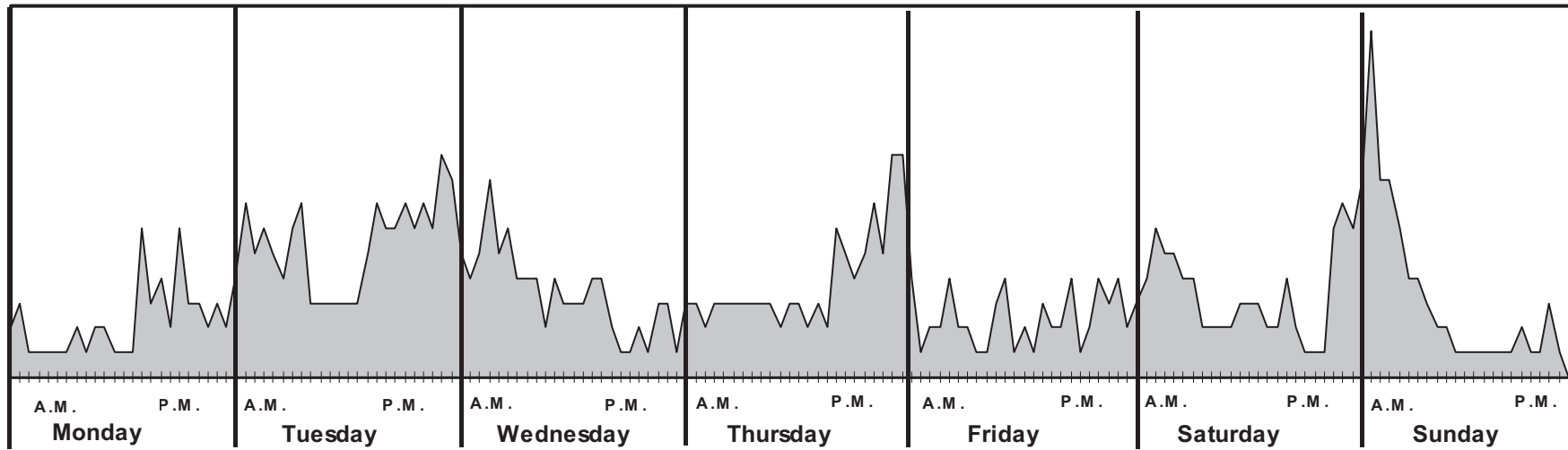
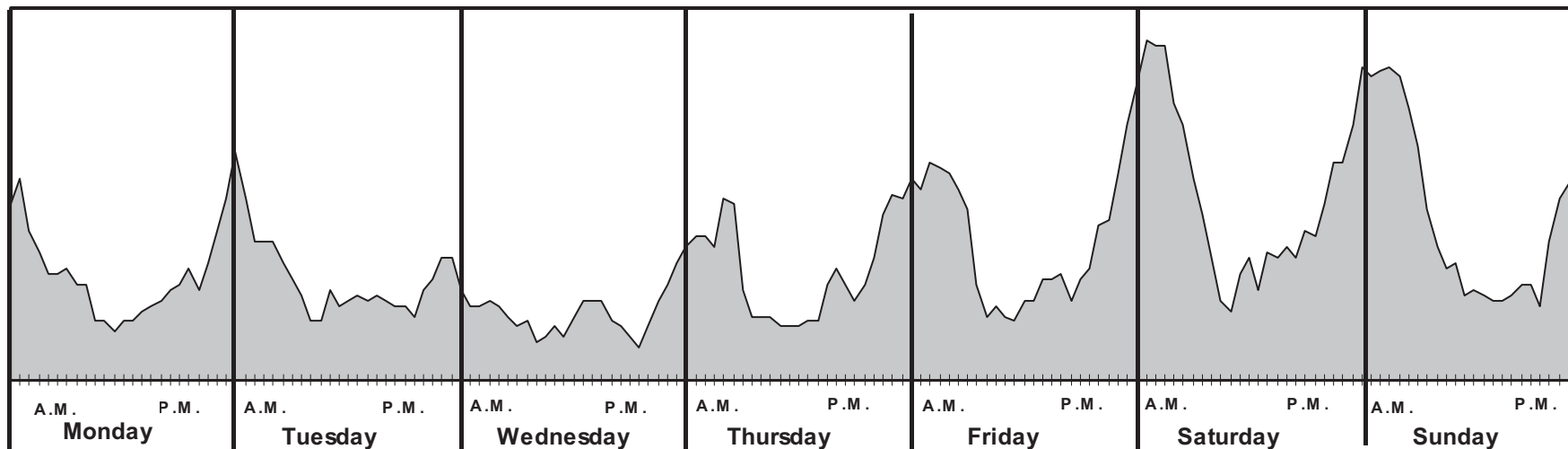


Figure 8.2: Rape



TEMPORAL TRENDS IN RECORDED CRIME, 2001/02

Figure 8.3: Sex (non - Rape)

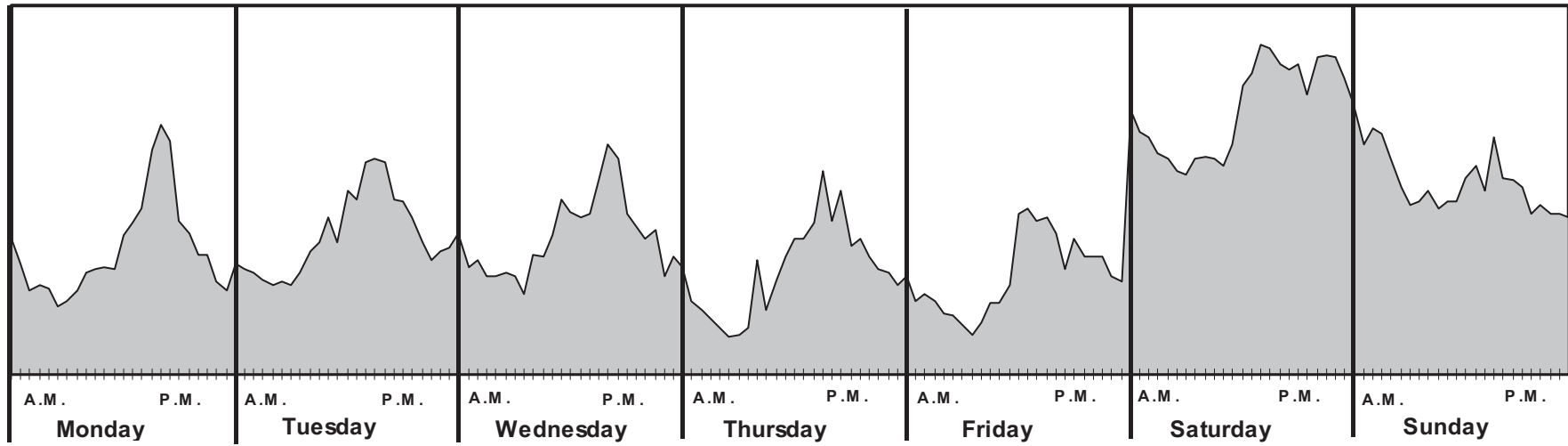
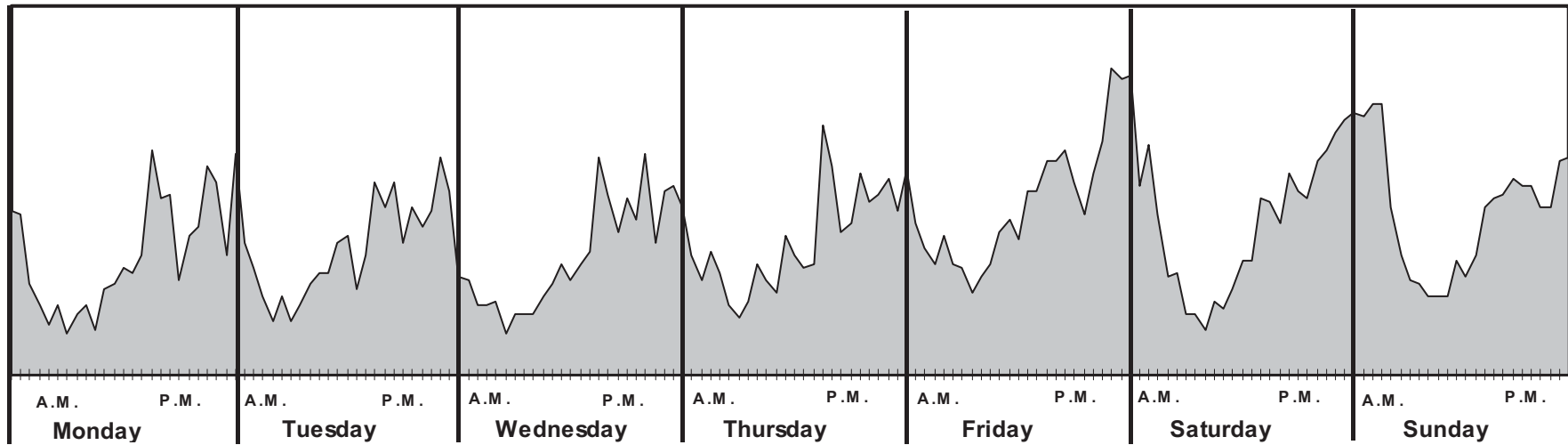


Figure 8.4: Robbery



TEMPORAL TRENDS IN RECORDED CRIME, 2001/02

Figure 8.5: Assault

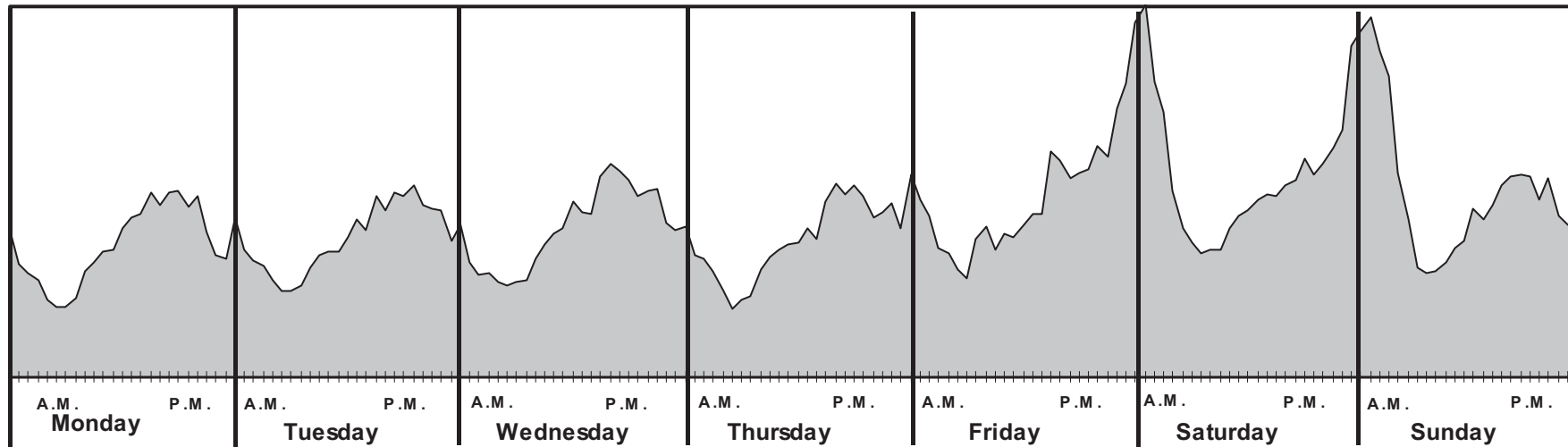
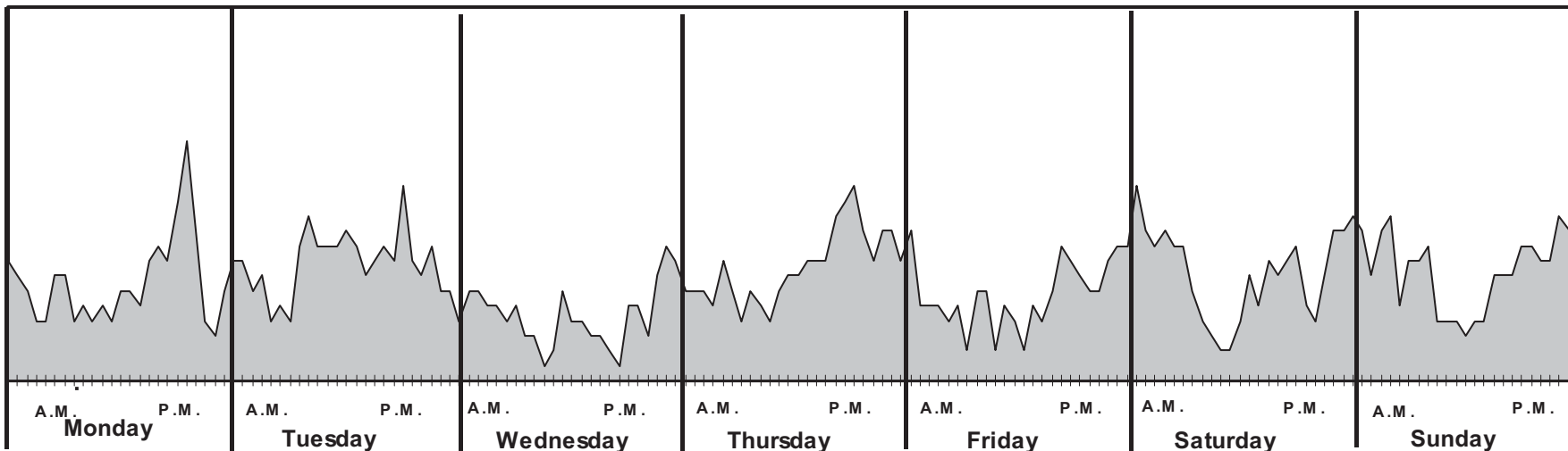


Figure 8.6: Abduction / Kidnap



TEMPORAL TRENDS IN RECORDED CRIME, 2001/02

Figure 8.7: Arson

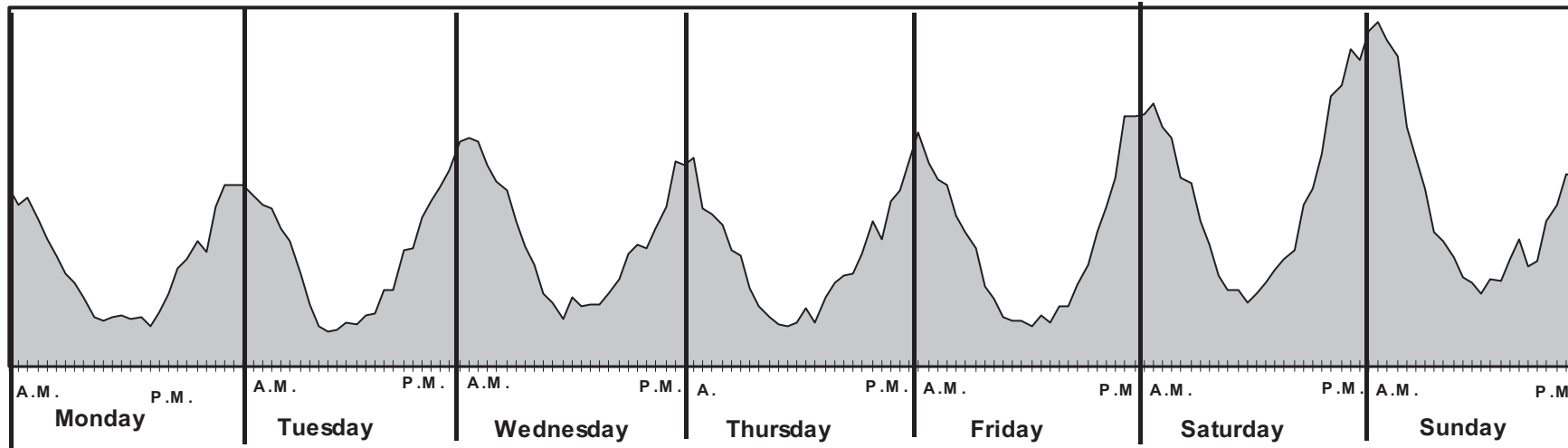
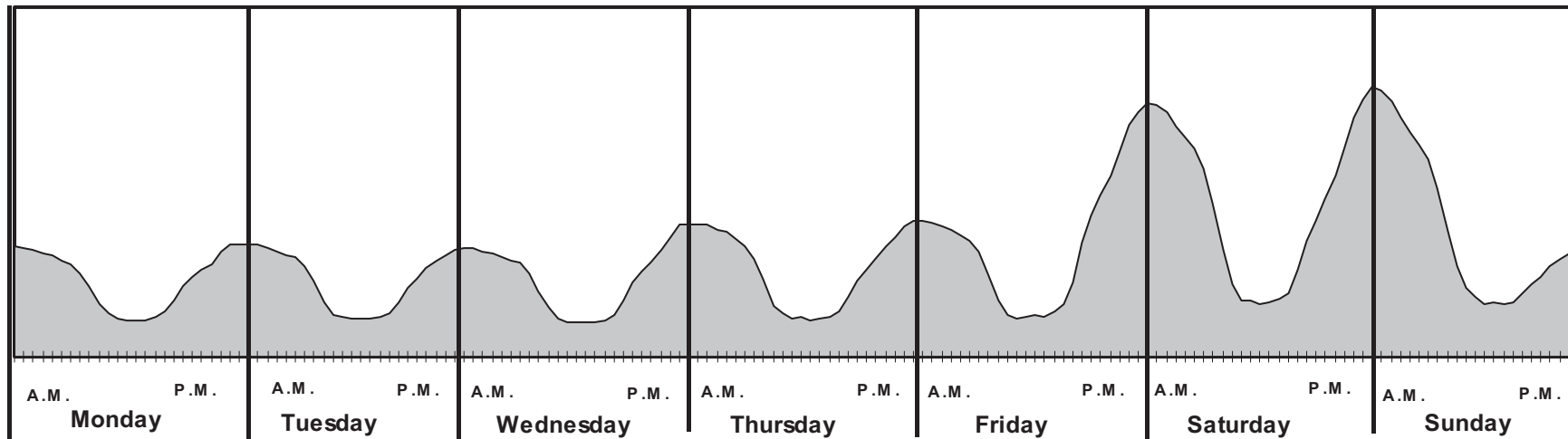


Figure 8.8: Property Damage



TEMPORAL TRENDS IN RECORDED CRIME, 2001/02

Figure 8.9: Burglary (Aggravated)

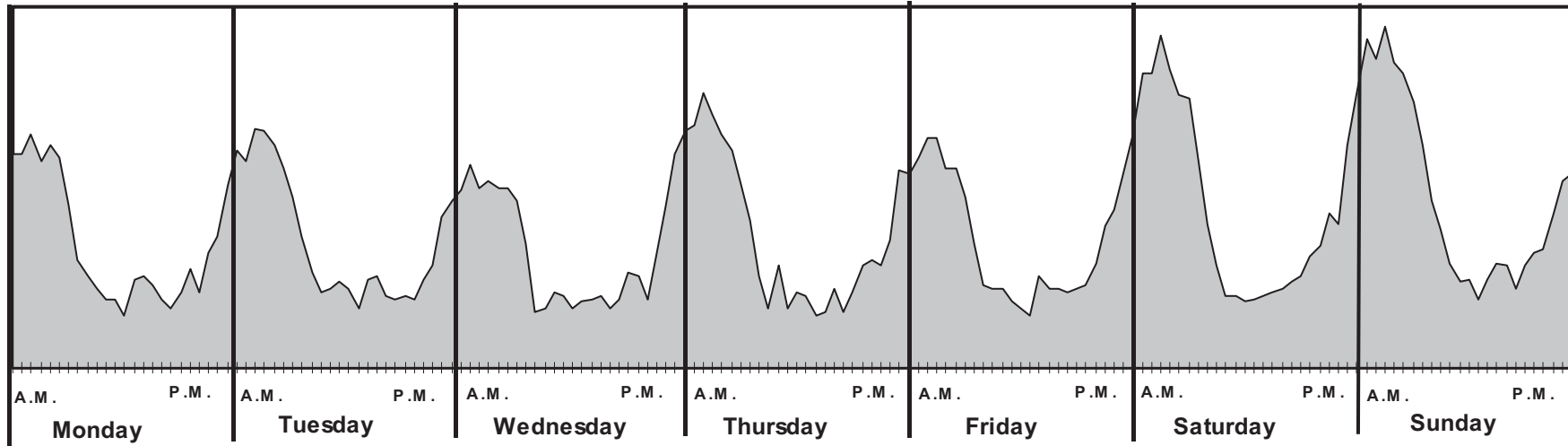
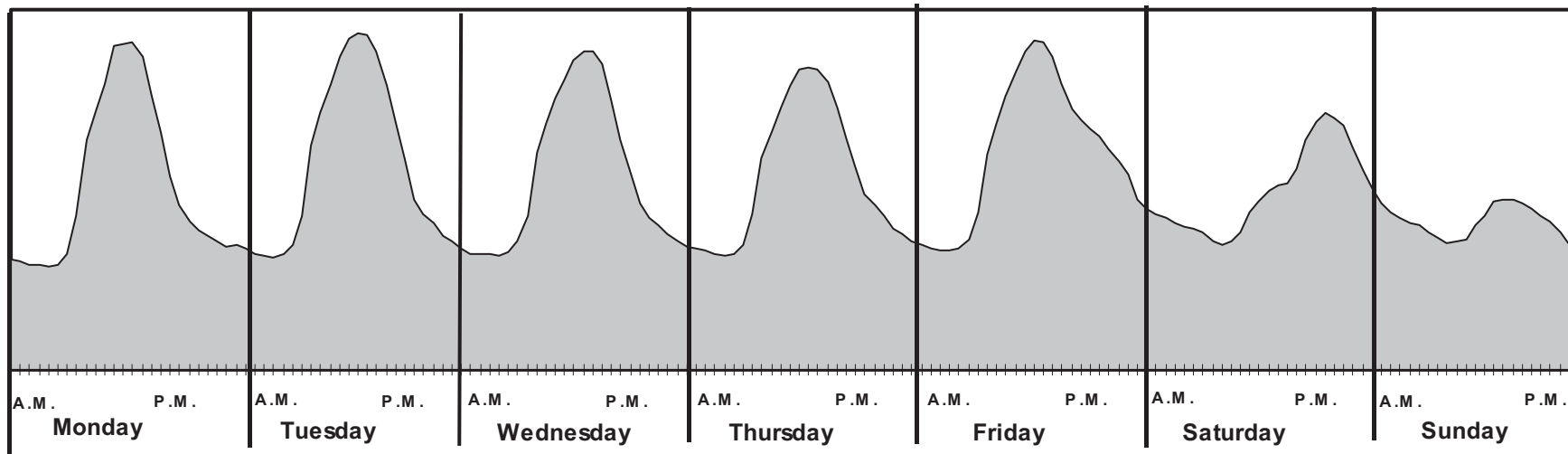


Figure 8.10: Burglary (Residential)



TEMPORAL TRENDS IN RECORDED CRIME, 2001/02

Figure 8.11: Burglary (Other)

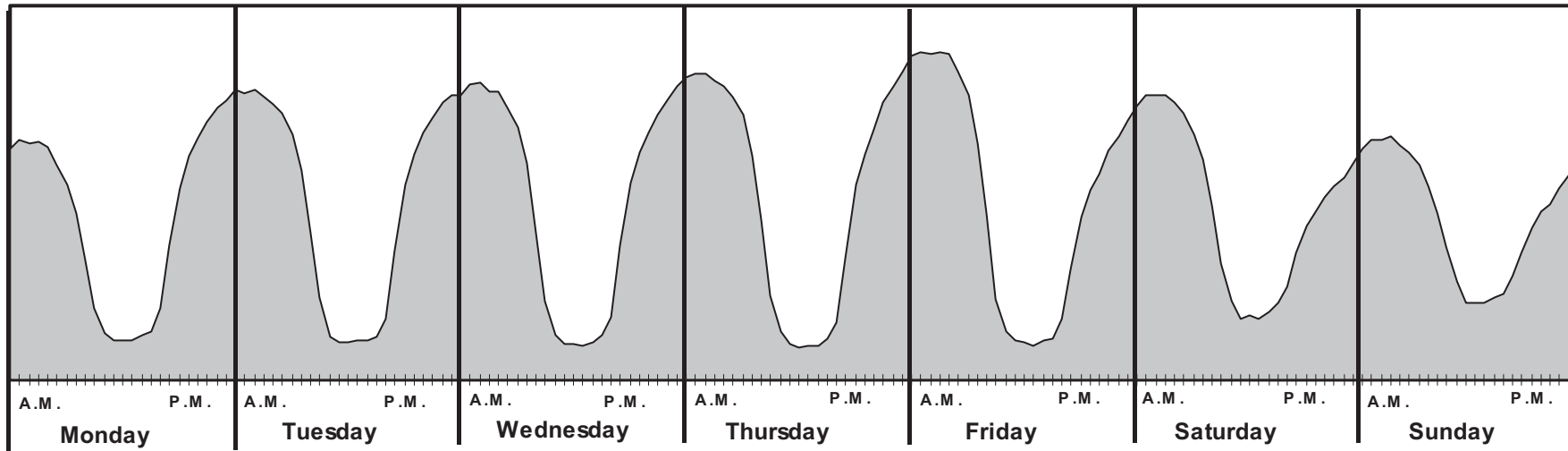
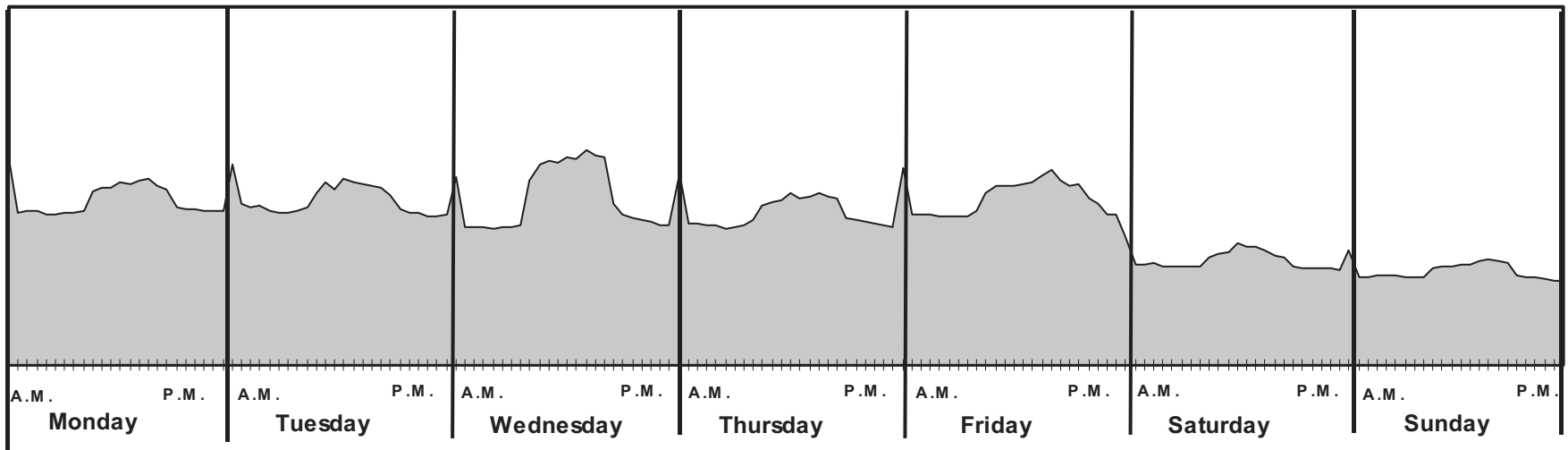


Figure 8.12: Deception



TEMPORAL TRENDS IN RECORDED CRIME, 2001/02

Figure 8.13: Handle Stolen Goods

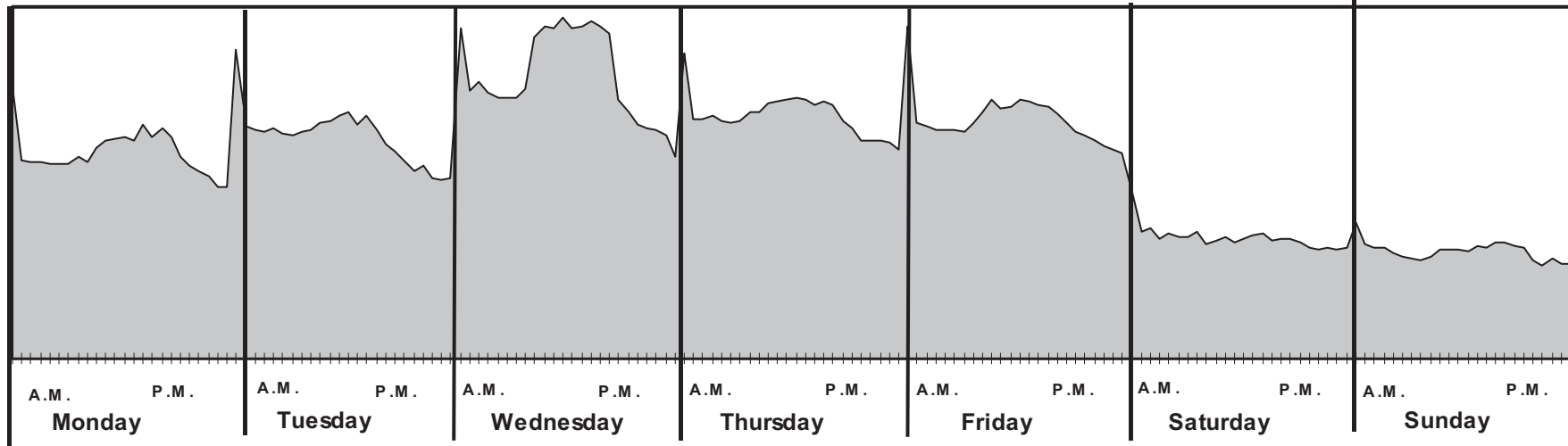
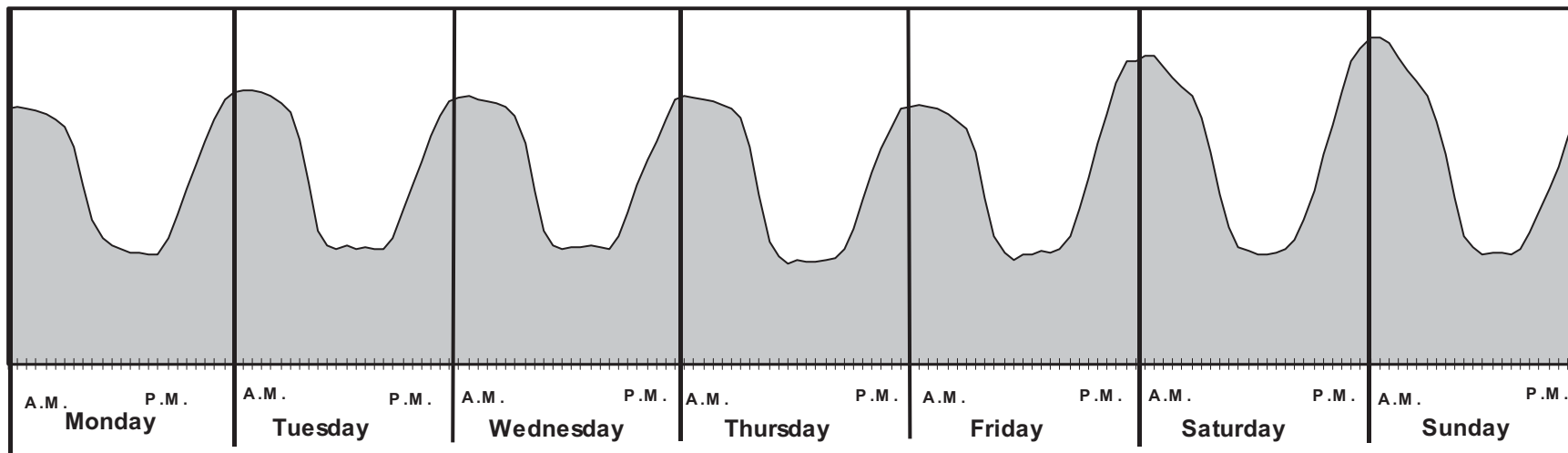


Figure 8.14: Theft from Motor Vehicle



TEMPORAL TRENDS IN RECORDED CRIME, 2001/02

Figure 8.15: Theft (Shopsteal)

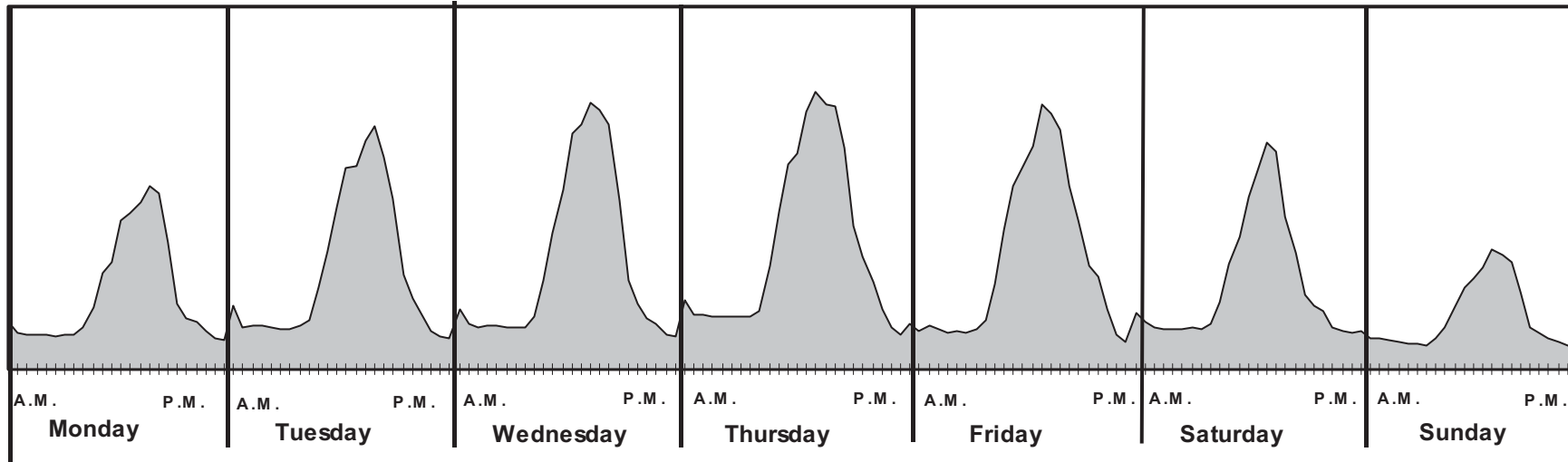
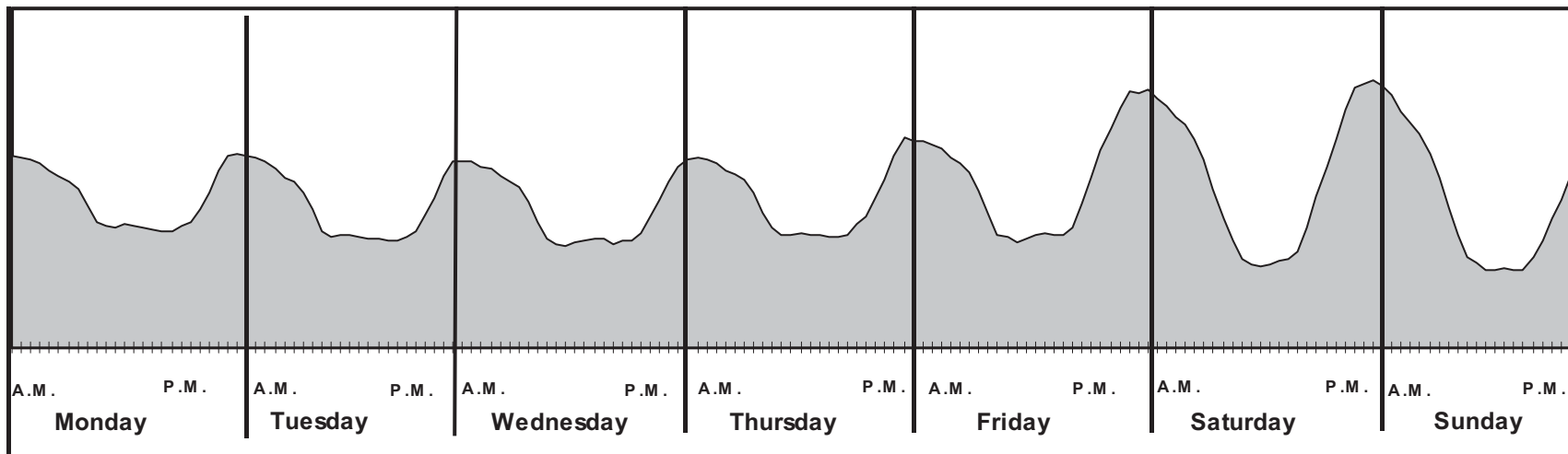


Figure 8.16: Theft of Motor Vehicle



TEMPORAL TRENDS IN RECORDED CRIME, 2001/02

Figure 8.17: Theft (Bicycle)

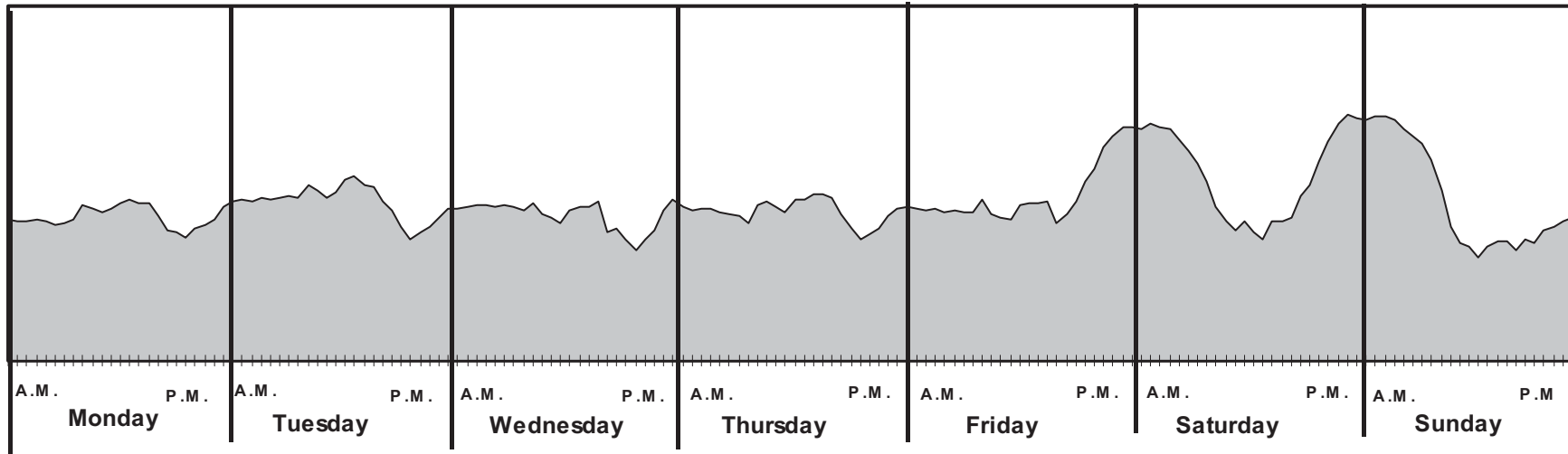
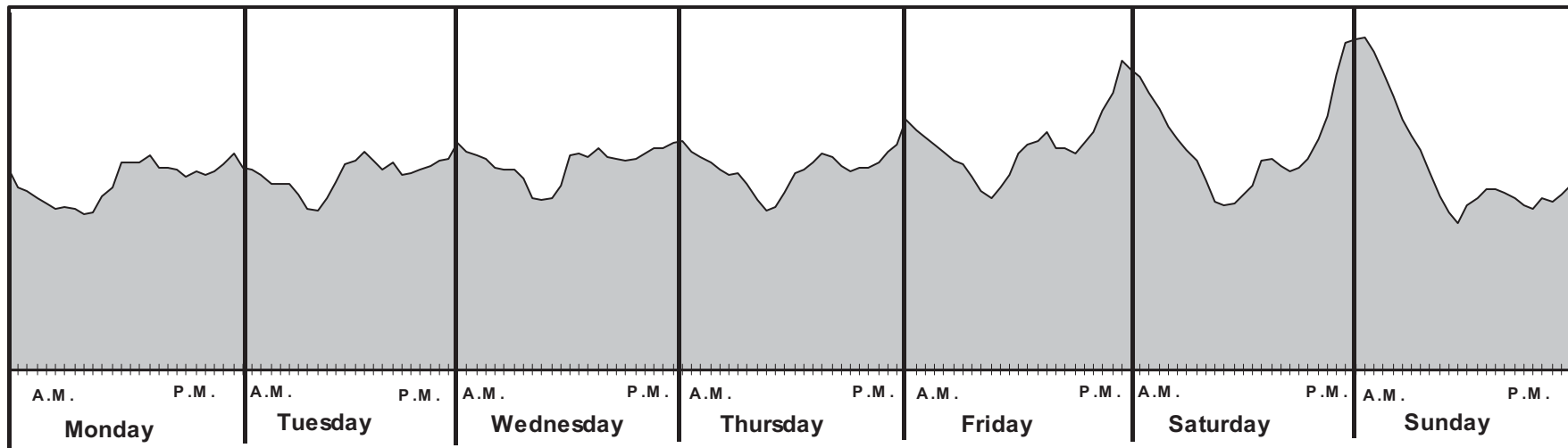


Figure 8.18: Theft (Other)



PROFILE OF SELECTED OFFENCE CATEGORIES



| | | |
|------------|--|-----|
| Table 9.1 | Offences Recorded By Type of Location, 2001/02 | 114 |
| | Offences Recorded By Selected Offence Category, 2001/02 | |
| Table 9.2 | -Association Of Victim To Offender | 116 |
| Table 9.3 | -Type Of Weapon Used / Threatened / Displayed | 116 |
| Table 9.4 | -Level Of Injury Sustained | 117 |
| | Offences Recorded - Burglary, 2001/02 | |
| Table 9.5 | -Point Of Entry To Building | 118 |
| Table 9.6 | -Method Of Entry To Building | 118 |
| Table 9.7 | -Type Of Tools Used To Enter Building | 119 |
| Table 9.8 | -Type Of Property Stolen From Building | 119 |
| | Offences Recorded - Theft from / of Motor Vehicle, 2001/02 | |
| Table 9.9 | -Point Of Entry To Motor Vehicle | 120 |
| Table 9.10 | -Method Of Entry To Motor Vehicle | 120 |
| Table 9.11 | -Offence Degree | 121 |
| Table 9.12 | -Motor Vehicle Security | 121 |
| Table 9.13 | Recovery Rate | 122 |
| Table 9.14 | No. of Days To Recover Vehicle | 122 |
| Table 9.15 | Recorded Motor Vehicle Thefts By Year And Make Of Vehicle, 2001/02 | 123 |
| Table 9.16 | Recorded Motor Vehicle Thefts By Type Of Location, 2001/02 | 124 |
| | Offences Recorded - Homicide, 2001/02 | |
| Table 9.17 | -Type Of Offence Degree | 125 |
| Table 9.18 | -Type Of Weapon Used | 125 |
| Table 9.19 | -Location Where Offence Occurred | 125 |

OFFENCES RECORDED BY TYPE OF LOCATION, 2001/02

Table 9.1

| | Residential Private | Residential Non-Private | Residential Other | Educational | Health | Religious | Public Transport | Other Transport | Justice | Open Space |
|---------------------------------|------------------------|----------------------------|----------------------|--------------|-------------|-------------|---------------------|--------------------|-------------|---------------|
| Crime Against The Person | | | | | | | | | | |
| Homicide | 79 | 0 | 6 | 0 | 3 | 0 | 1 | 7 | 5 | 12 |
| Rape | 711 | 68 | 16 | 19 | 13 | 3 | 14 | 33 | 11 | 100 |
| Sex (non-Rape) | 2776 | 72 | 127 | 141 | 32 | 13 | 225 | 100 | 4 | 408 |
| Robbery | 184 | 26 | 24 | 22 | 10 | 4 | 514 | 142 | 1 | 186 |
| Assault | 7591 | 527 | 586 | 474 | 278 | 32 | 1269 | 675 | 856 | 589 |
| Abduction/Kidnap | 146 | 8 | 7 | 13 | 1 | 0 | 16 | 18 | 2 | 14 |
| <i>Sub-Total</i> | <i>11487</i> | <i>701</i> | <i>766</i> | <i>669</i> | <i>337</i> | <i>52</i> | <i>2039</i> | <i>975</i> | <i>879</i> | <i>1309</i> |
| Crime Against Property | | | | | | | | | | |
| Arson | 700 | 29 | 352 | 236 | 15 | 15 | 51 | 353 | 19 | 717 |
| Property Damage | 12617 | 632 | 2688 | 2332 | 601 | 268 | 1362 | 1824 | 351 | 675 |
| Burglary (Aggravated) | 1966 | 50 | 20 | 21 | 12 | 4 | 1 | 3 | 2 | 0 |
| Burglary (Residential) | 38762 | 1381 | 5895 | 0 | 0 | 0 | 0 | 0 | 0 | 0 |
| Burglary (Other) | 0 | 0 | 0 | 3457 | 1059 | 573 | 73 | 157 | 20 | 234 |
| Deception | 1272 | 985 | 32 | 95 | 236 | 8 | 227 | 57 | 96 | 11 |
| Handle Stolen Goods | 1960 | 172 | 118 | 27 | 14 | 1 | 129 | 153 | 33 | 69 |
| Theft From Motor Vehicle | 518 | 46 | 12071 | 86 | 130 | 7 | 1853 | 13570 | 3 | 191 |
| Theft (Shopsteal) | 7 | 11 | 1 | 2 | 8 | 0 | 1 | 6 | 0 | 2 |
| Theft Of Motor Vehicle | 250 | 16 | 5100 | 317 | 160 | 1 | 2268 | 2907 | 2 | 153 |
| Theft Of Bicycle | 1619 | 16 | 1482 | 353 | 16 | 3 | 209 | 165 | 0 | 85 |
| Theft (Other) | 10464 | 1991 | 3814 | 3146 | 1224 | 228 | 2265 | 865 | 110 | 1398 |
| <i>Sub-Total</i> | <i>70135</i> | <i>5329</i> | <i>31573</i> | <i>10072</i> | <i>3475</i> | <i>1108</i> | <i>8439</i> | <i>20060</i> | <i>636</i> | <i>3535</i> |
| Drugs | | | | | | | | | | |
| Drug (Cult., Manuf., Traff.) | 1632 | 28 | 86 | 16 | 3 | 0 | 25 | 57 | 14 | 50 |
| Drug (Possess, Use) | 1748 | 65 | 34 | 67 | 33 | 1 | 231 | 406 | 279 | 233 |
| <i>Sub-Total</i> | <i>3380</i> | <i>93</i> | <i>120</i> | <i>83</i> | <i>36</i> | <i>1</i> | <i>256</i> | <i>463</i> | <i>293</i> | <i>283</i> |
| Other Crime | | | | | | | | | | |
| Going Equipped To Steal | 32 | 6 | 6 | 3 | 0 | 0 | 46 | 42 | 0 | 8 |
| Justice Procedures | 3745 | 88 | 103 | 64 | 36 | 11 | 140 | 93 | 3008 | 71 |
| Regulated Public Order | 105 | 29 | 9 | 14 | 1 | 0 | 249 | 29 | 6 | 90 |
| Weapons / Explosives | 1425 | 46 | 99 | 61 | 27 | 5 | 243 | 180 | 86 | 148 |
| Harassment | 848 | 5 | 16 | 30 | 15 | 1 | 10 | 9 | 21 | 10 |
| Behaviour In Public | 130 | 51 | 41 | 38 | 46 | 3 | 235 | 102 | 100 | 119 |
| Other | 1456 | 77 | 327 | 349 | 60 | 12 | 1158 | 153 | 82 | 225 |
| <i>Sub-Total</i> | <i>7741</i> | <i>302</i> | <i>601</i> | <i>559</i> | <i>185</i> | <i>32</i> | <i>2081</i> | <i>608</i> | <i>3303</i> | <i>671</i> |
| TOTAL | 92743 | 6425 | 33060 | 11383 | 4033 | 1193 | 12815 | 22106 | 5111 | 5798 |

OFFENCES RECORDED BY TYPE OF LOCATION, 2001/02

Table 9.1 (continued)

| Street / Footpath | Other | | Administrative / Professional | Financial | Retail | Warehouse / | | Manufacturing | Agricultural | Licensed Premises | Other Recreational | Other | | Total |
|----------------------|-----------------------|--------------|----------------------------------|---------------|-------------|-------------|-------------|---------------|--------------|----------------------|-----------------------|--------------|---------------|-------|
| | Community Location | | | | | Storage | Wholesale | | | | | Location | Unspecified | |
| 85 | 0 | 1 | 2 | 3 | 0 | 0 | 0 | 0 | 5 | 1 | 1 | 7 | 218 | |
| 103 | 1 | 6 | 1 | 3 | 0 | 2 | 0 | 1 | 28 | 6 | 8 | 122 | 1269 | |
| 683 | 6 | 12 | 0 | 104 | 0 | 3 | 19 | 16 | 69 | 93 | 20 | 913 | 5836 | |
| 1376 | 2 | 21 | 59 | 914 | 1 | 0 | 7 | 0 | 56 | 52 | 21 | 143 | 3765 | |
| 7311 | 56 | 192 | 33 | 1664 | 4 | 23 | 187 | 44 | 1517 | 461 | 147 | 661 | 25177 | |
| 82 | 0 | 1 | 0 | 18 | 0 | 1 | 5 | 1 | 12 | 4 | 3 | 13 | 365 | |
| 9640 | 65 | 233 | 95 | 2706 | 5 | 29 | 218 | 62 | 1687 | 617 | 200 | 1859 | 36630 | |
| 867 | 4 | 52 | 1 | 154 | 0 | 5 | 70 | 47 | 9 | 126 | 32 | 132 | 3986 | |
| 6605 | 184 | 1334 | 124 | 5219 | 47 | 124 | 487 | 134 | 407 | 899 | 629 | 2563 | 42106 | |
| 13 | 5 | 28 | 0 | 72 | 2 | 4 | 10 | 0 | 14 | 1 | 7 | 8 | 2243 | |
| 49 | 184 | 4487 | 57 | 9948 | 214 | 840 | 2148 | 298 | 586 | 2062 | 1381 | 941 | 46038 | |
| 530 | 1 | 3853 | 4293 | 9672 | 369 | 37 | 107 | 14 | 359 | 88 | 265 | 6756 | 28768 | |
| 1624 | 3 | 110 | 112 | 891 | 3 | 26 | 44 | 9 | 26 | 32 | 93 | 3087 | 29363 | |
| 25626 | 8 | 42 | 1 | 602 | 0 | 31 | 63 | 28 | 37 | 98 | 195 | 9360 | 8736 | |
| 18 | 1 | 43 | 1 | 14501 | 19 | 37 | 3 | 2 | 73 | 6 | 16 | 1331 | 64566 | |
| 17192 | 2 | 615 | 0 | 4289 | 1 | 13 | 29 | 18 | 900 | 421 | 612 | 2411 | 16089 | |
| 641 | 11 | 17 | 0 | 109 | 0 | 4 | 7 | 3 | 9 | 55 | 22 | 2960 | 37677 | |
| 3714 | 259 | 3094 | 841 | 19448 | 429 | 381 | 914 | 776 | 3060 | 2716 | 1542 | 5892 | 7786 | |
| 56879 | 662 | 13675 | 5430 | 64905 | 1084 | 1502 | 3882 | 1329 | 5480 | 6504 | 4794 | 35441 | 68571 | |
| 113758 | 1324 | 27350 | 10860 | 129810 | 2168 | 3004 | 7764 | 2658 | 10960 | 13008 | 9588 | 70882 | 355929 | |
| 2463 | 4 | 14 | 1 | 177 | 0 | 0 | 7 | 1 | 47 | 38 | 44 | 2662 | 4359 | |
| 3347 | 4 | 18 | 1 | 206 | 1 | 4 | 18 | 8 | 64 | 43 | 66 | 4126 | 8555 | |
| 5810 | 8 | 32 | 2 | 383 | 1 | 4 | 25 | 9 | 111 | 81 | 110 | 6788 | 12914 | |
| 2068 | 8 | 41 | 15 | 357 | 2 | 1 | 11 | 7 | 82 | 61 | 49 | 2381 | 904 | |
| 951 | 3 | 7 | 0 | 29 | 0 | 1 | 1 | 16 | 110 | 22 | 3 | 218 | 12442 | |
| 1861 | 4 | 11 | 5 | 195 | 0 | 5 | 12 | 22 | 38 | 29 | 26 | 1564 | 1893 | |
| 589 | 0 | 97 | 10 | 53 | 1 | 1 | 7 | 1 | 3 | 6 | 17 | 573 | 6092 | |
| 2024 | 6 | 26 | 4 | 186 | 0 | 0 | 22 | 0 | 86 | 68 | 27 | 774 | 2323 | |
| 1006 | 9 | 103 | 48 | 558 | 4 | 11 | 37 | 66 | 112 | 90 | 215 | 1462 | 4088 | |
| 8878 | 30 | 294 | 82 | 1432 | 7 | 19 | 92 | 112 | 431 | 279 | 341 | 7282 | 7620 | |
| 17377 | 60 | 579 | 164 | 2810 | 14 | 38 | 182 | 224 | 862 | 555 | 678 | 14254 | 35362 | |
| 146585 | 1457 | 28194 | 11121 | 135709 | 2188 | 3075 | 8189 | 2953 | 13620 | 14261 | 10576 | 93783 | 440835 | |

OFFENCES RECORDED BY SELECTED OFFENCE CATEGORY, 2001/02

Table 9.2: Association of Victim to Offender

| | Homicide | Rape | Sex (non-Rape) | Robbery | Assault | Abduction / Kidnap | Burglary (Aggravated) | Total | Percentage |
|---------------------------|------------|------------|-------------------|-------------|--------------|-----------------------|--------------------------|--------------|--------------|
| Parent / Child | 11 | 4 | 232 | 7 | 424 | 8 | 3 | 689 | 2.7 |
| Step Parent / Child | 3 | 8 | 343 | 0 | 114 | 0 | 1 | 469 | 1.9 |
| Spouse | 13 | 13 | 1 | 0 | 210 | 8 | 12 | 257 | 1.0 |
| Defacto | 4 | 23 | 0 | 0 | 425 | 13 | 1 | 466 | 1.9 |
| Former Spouse or Defacto | 3 | 27 | 4 | 2 | 400 | 10 | 34 | 480 | 1.9 |
| Sibling | 0 | 3 | 89 | 0 | 95 | 0 | 1 | 188 | 0.7 |
| Other Lineal Relationship | 4 | 6 | 246 | 2 | 148 | 12 | 4 | 422 | 1.7 |
| Boyfriend / Girlfriend | 6 | 12 | 28 | 0 | 137 | 5 | 6 | 194 | 0.8 |
| Employer / Employee | 0 | 9 | 61 | 4 | 171 | 12 | 1 | 258 | 1.0 |
| Co - Resident | 5 | 17 | 62 | 4 | 142 | 5 | 3 | 238 | 0.9 |
| Acquaintance | 32 | 187 | 482 | 64 | 1287 | 37 | 85 | 2174 | 8.7 |
| No Relationship | 23 | 54 | 269 | 399 | 2099 | 40 | 166 | 3050 | 12.2 |
| Other Known | 13 | 19 | 218 | 30 | 620 | 33 | 89 | 1022 | 4.1 |
| Unspecified | 57 | 233 | 1962 | 1009 | 11326 | 79 | 498 | 15164 | 60.5 |
| Total | 174 | 615 | 3997 | 1521 | 17598 | 262 | 904 | 25071 | 100.0 |

Note: The above table is based on alleged offenders having been processed for an offence recorded during 2001/02.

Table 9.3: Type of Weapon Used / Threatened / Displayed

| | Homicide | Rape | Robbery | Assault | Abduction / Kidnap | Burglary (Aggravated) | Total | Percentage |
|---------------------------|------------|------------|-------------|-------------|-----------------------|--------------------------|-------------|--------------|
| Rifle | 3 | 1 | 23 | 47 | 2 | 3 | 79 | 1.2 |
| Air Rifle / Gun | 0 | 1 | 2 | 34 | 0 | 0 | 37 | 0.5 |
| Shotgun | 5 | 1 | 59 | 42 | 12 | 12 | 131 | 1.9 |
| Handgun | 9 | 3 | 141 | 117 | 6 | 14 | 290 | 4.2 |
| Machine Gun | 0 | 0 | 0 | 1 | 0 | 0 | 1 | 0.0 |
| Saw n Off Firearm | 0 | 0 | 29 | 17 | 3 | 1 | 50 | 0.7 |
| Imitation Firearm | 0 | 0 | 20 | 25 | 1 | 1 | 47 | 0.7 |
| Other Firearm | 2 | 1 | 14 | 33 | 1 | 4 | 55 | 0.8 |
| Knife | 51 | 53 | 1138 | 1418 | 36 | 102 | 2798 | 40.9 |
| Axe / Tomahawk | 3 | 0 | 17 | 69 | 1 | 7 | 97 | 1.4 |
| Bat / Bar / Club | 9 | 21 | 145 | 770 | 10 | 72 | 1027 | 15.0 |
| Knuckleduster / Numchucks | 0 | 0 | 11 | 25 | 0 | 2 | 38 | 0.6 |
| Bottle / Glass | 2 | 5 | 50 | 485 | 0 | 4 | 546 | 8.0 |
| Vehicle | 36 | 2 | 8 | 281 | 2 | 0 | 329 | 4.8 |
| Syringe | 0 | 3 | 129 | 57 | 2 | 2 | 193 | 2.8 |
| Other Weapon | 11 | 27 | 174 | 866 | 4 | 33 | 1115 | 16.3 |
| Total | 131 | 118 | 1960 | 4287 | 80 | 257 | 6833 | 100.0 |

Note: The above table is restricted to include offences where multiple weapons may be used, threatened and/or displayed during the course of the offence and recorded as such. The total for each offence category may not coincide with the actual total number of offences recorded.

OFFENCES RECORDED BY SELECTED OFFENCE CATEGORY, 2001/02

Table 9.4: Level of Injury Sustained

| | Homicide | Rape | Robbery | Assault | Abduction / Kidnap | Burglary (Aggravated) | Total | Percentage |
|----------------------|-----------|-------------|-------------|--------------|-----------------------|--------------------------|--------------|--------------|
| No Visible Injuries | 0 | 301 | 30 | 180 | 3 | 9 | 523 | 2.0 |
| Emotional Trauma | 12 | 659 | 1003 | 3017 | 100 | 105 | 4896 | 18.6 |
| Red Marks | 5 | 79 | 358 | 3573 | 37 | 99 | 4151 | 15.7 |
| Bruising | 9 | 121 | 434 | 4839 | 43 | 112 | 5558 | 21.1 |
| Swelling | 9 | 56 | 362 | 3792 | 18 | 103 | 4340 | 16.5 |
| Lacerations (Minor) | 6 | 55 | 434 | 3514 | 31 | 97 | 4137 | 15.7 |
| Lacerations (Severe) | 29 | 3 | 62 | 888 | 3 | 56 | 1041 | 3.9 |
| Fractures | 5 | 1 | 42 | 889 | 1 | 27 | 965 | 3.7 |
| Internal Injuries | 18 | 32 | 10 | 270 | 1 | 7 | 338 | 1.3 |
| Unconscious | 5 | 6 | 38 | 359 | 2 | 14 | 424 | 1.6 |
| Total | 98 | 1313 | 2773 | 21321 | 239 | 629 | 26373 | 100.0 |

Note: The above table is restricted to include offences where multiple injuries may have been sustained during the course of an offence and recorded as such.

The total for each offence category may not coincide with the actual total number of offences recorded.

'Level of Injury' refers to the level of injury sustained as perceived by the officer at the time of completing the crime report.

OFFENCES RECORDED - BURGLARY, 2001/02

Table 9.5: Point of Entry to Building

| | Burglary (Aggravated) | Burglary (Residential) | Burglary (Other) | Total | Percentage |
|----------------|--------------------------|---------------------------|---------------------|---------------|--------------|
| Back | 528 | 13789 | 1482 | 15799 | 15.8 |
| Front | 465 | 9248 | 4894 | 14607 | 14.6 |
| Side | 218 | 7824 | 3622 | 11664 | 11.6 |
| Window | 456 | 16921 | 7271 | 24648 | 24.6 |
| Door | 877 | 17579 | 12597 | 31053 | 31.0 |
| Roof / Ceiling | 13 | 425 | 819 | 1257 | 1.3 |
| Floor | 2 | 35 | 35 | 72 | 0.1 |
| Upper Level | 9 | 195 | 192 | 396 | 0.4 |
| Other | 9 | 298 | 477 | 784 | 0.8 |
| Total | 2577 | 66314 | 31389 | 100280 | 100.0 |

Note: The above table is restricted to include offences where there may have been multiple entry points to a building during the course of an offence and recorded as such. The total for each offence category may not coincide with the actual total number of offences recorded.

Table 9.6: Method of Entry to Building

| | Burglary (Aggravated) | Burglary (Residential) | Burglary (Other) | Total | Percentage |
|-------------------------|--------------------------|---------------------------|---------------------|--------------|--------------|
| Force / Broke Door | 220 | 10427 | 8804 | 19451 | 28.0 |
| Force / Broke Window | 276 | 14941 | 8513 | 23730 | 34.2 |
| Cut Hole | 11 | 235 | 766 | 1012 | 1.5 |
| Cut / Broke Lock | 10 | 1588 | 1659 | 3257 | 4.7 |
| Cut / Remove Fly wire | 92 | 1811 | 278 | 2181 | 3.1 |
| Remove Louvre / Window | 32 | 860 | 461 | 1353 | 1.9 |
| Remove Roof Tile / Iron | 6 | 336 | 446 | 788 | 1.1 |
| Unscrew Hinges | 2 | 93 | 86 | 181 | 0.3 |
| Unlocked / Open Window | 160 | 2318 | 430 | 2908 | 4.2 |
| Unlocked / Open Door | 533 | 4914 | 1596 | 7043 | 10.1 |
| Key Used | 18 | 452 | 283 | 753 | 1.1 |
| Lock Manipulated | 19 | 607 | 434 | 1060 | 1.5 |
| Tape Used | 1 | 5 | 13 | 19 | 0.0 |
| Invited In | 17 | 37 | 37 | 104 | 0.1 |
| No Sign Forced Entry | 176 | 3226 | 1318 | 4720 | 6.8 |
| Other | 25 | 368 | 482 | 875 | 1.3 |
| Total | 1598 | 42218 | 25606 | 69435 | 100.0 |

Note: The above table is restricted to include offences where there may have been multiple methods of entry to a building during the course of an offence and recorded as such. The total for each offence category may not coincide with the actual total number of offences recorded.

OFFENCES RECORDED - BURGLARY, 2001/02

Table 9.7: Type of Tools Used to Enter Building

| | Burglary (Aggravated) | Burglary (Residential) | Burglary (Other) | Total | Percentage |
|------------------------------|--------------------------|---------------------------|---------------------|--------------|--------------|
| Bolt / Tin Cutters | 4 | 770 | 1573 | 2347 | 9.7 |
| Glass Cutters | 1 | 56 | 44 | 101 | 0.4 |
| Stillsons / Multi-Grips | 2 | 146 | 51 | 199 | 0.8 |
| Oxy / Explosives | 0 | 4 | 46 | 50 | 0.2 |
| Brick / Rock / Missile | 20 | 1122 | 2222 | 3364 | 13.9 |
| Coat Hanger / Nylon Tape | 3 | 15 | 30 | 48 | 0.2 |
| Key Used | 11 | 219 | 173 | 403 | 1.7 |
| Jemmy / Lever / Screw driver | 150 | 10793 | 6396 | 17339 | 71.5 |
| Vehicle | 1 | 24 | 258 | 283 | 1.2 |
| Ladder | 2 | 44 | 65 | 111 | 0.5 |
| Total | 194 | 13193 | 10858 | 24245 | 100.0 |

Note: The above table is restricted to include offences where multiple tools have been used to gain entry to a building and recorded as such.
The total for each offence category may not coincide with the actual total number of offences recorded.

Table 9.8: Type of Property Stolen from Building

| | Burglary (Aggravated) | Burglary (Residential) | Burglary (Other) | Total | Percentage |
|----------------------|--------------------------|---------------------------|---------------------|--------------|--------------|
| Cash | 450 | 7081 | 5919 | 13450 | 30.9 |
| TV / VCR | 17 | 1508 | 133 | 1658 | 3.8 |
| Home Audio Equipment | 83 | 8035 | 972 | 9090 | 20.9 |
| Power Tools | 3 | 944 | 322 | 1269 | 2.9 |
| Household Electrical | 77 | 5729 | 988 | 6794 | 15.6 |
| Jewellery | 22 | 1450 | 43 | 1515 | 3.5 |
| Clothing | 1 | 177 | 76 | 254 | 0.6 |
| Computer Equipment | 80 | 3679 | 3318 | 7077 | 16.3 |
| Prescription Drugs | 8 | 157 | 326 | 491 | 1.1 |
| Handbag / Purse | 338 | 1197 | 349 | 1884 | 4.3 |
| Total | 1079 | 29957 | 12446 | 43482 | 100.0 |

Note: The above table is restricted to include offences where multiple property items may have been stolen during the course of an offence and recorded as such.
The total for each offence category may not coincide with the actual total number of offences recorded.

OFFENCES RECORDED - THEFT FROM / OF MOTOR VEHICLE, 2001/02

Table 9.9: Point of Entry to Motor Vehicle

| | Theft from Motor Vehicle | Theft of Motor Vehicle | Total | Percentage |
|--------------|-----------------------------|---------------------------|--------------|--------------|
| Door | 21632 | 5916 | 27548 | 57.6 |
| Hood | 163 | 9 | 172 | 0.4 |
| Window | 14071 | 773 | 14844 | 31.0 |
| Vent Window | 2840 | 411 | 3251 | 6.8 |
| Boot | 931 | 27 | 958 | 2.0 |
| Sunroof | 34 | 8 | 42 | 0.1 |
| Soft-Top | 379 | 9 | 388 | 0.8 |
| Other | 379 | 236 | 615 | 1.3 |
| Total | 40429 | 7389 | 47818 | 100.0 |

Note: The above table is restricted to include offences where there may have been multiple points of entry to a vehicle during the course of an offence and recorded as such. The total for each offence category may not coincide with the actual total number of offences recorded.

Table 9.10: Method of Entry to Motor Vehicle

| | Theft from Motor Vehicle | Theft of Motor Vehicle | Total | Percentage |
|---------------------|-----------------------------|---------------------------|--------------|--------------|
| Smashed Window | 15602 | 1249 | 16851 | 25.2 |
| Forced Lock | 10942 | 3056 | 13998 | 20.9 |
| Nil Visible Force | 17413 | 12122 | 29535 | 44.1 |
| Ignition Forced | 23 | 1572 | 1595 | 2.4 |
| Ignition Not Forced | 9 | 637 | 646 | 1.0 |
| Other | 3210 | 1118 | 4328 | 6.5 |
| Total | 47199 | 19754 | 66953 | 100.0 |

Note: The above table is restricted to include offences where there may have been multiple methods of entry to a vehicle during the course of an offence and recorded as such. The total for each offence category may not coincide with the actual total number of offences recorded.

OFFENCES RECORDED - THEFT OF MOTOR VEHICLE , 2001/02

Table 9.11: Offence Degree

| Type Of Vehicle | Substantive | Attempted | Other * | Total | % |
|-----------------|--------------|-------------|----------|--------------|--------------|
| Cars | 30628 | 25 | 0 | 30653 | 81.4 |
| Vans | 1203 | 2 | 0 | 1205 | 3.2 |
| Trucks | 283 | 1 | 0 | 284 | 0.8 |
| Motor Cycles | 1122 | 2 | 0 | 1124 | 3.0 |
| Caravans | 84 | 0 | 0 | 84 | 0.2 |
| Buses | 22 | 0 | 0 | 22 | 0.1 |
| Other | 1086 | 1 | 0 | 1087 | 2.9 |
| Unspecified | 489 | 2729 | 0 | 3218 | 8.5 |
| Total | 34917 | 2760 | 0 | 37677 | 100.0 |

* Includes offence degrees of conspiracy, accessory, aid-and-abet and incitement.

Table 9.12: Motor Vehicle Security

| Security Type | 2001/02 | | 2000/01 | | 1999/00 | | 1998/99 | |
|--|--------------|-------------|--------------|-------------|--------------|-------------|--------------|--------------|
| | No. | % | No. | % | No. | % | No. | % |
| Anti - theft Device Fitted | 87 | 0.3 | 64 | 0.2 | 50 | 0.1 | 56 | 0.2 |
| Anti-theft Device Fitted & Keys in Vehicle | 124 | 0.4 | 163 | 0.4 | 101 | 0.3 | 69 | 0.2 |
| Anti-theft Device Fitted, Keys in Vehicle & Locked | 22 | 0.1 | 25 | 0.1 | 19 | 0.1 | 15 | 0.1 |
| Anti-theft Device Fitted & Operating, Keys in Vehicle & Locked | 57 | 0.2 | 45 | 0.1 | 47 | 0.1 | 37 | 0.1 |
| Anti-theft Device Fitted & Operating & Keys in Vehicle | 21 | 0.1 | 24 | 0.1 | 16 | 0.0 | 18 | 0.1 |
| Anti-theft Device Fitted & Locked | 1115 | 3.2 | 1290 | 3.3 | 1174 | 3.4 | 1041 | 3.5 |
| Anti-theft Device Fitted & Operating & Locked | 4263 | 12.2 | 4396 | 11.1 | 4198 | 12.1 | 3499 | 11.7 |
| Anti-theft Device Fitted & Operating | 79 | 0.2 | 83 | 0.2 | 76 | 0.2 | 75 | 0.3 |
| Keys in Vehicle | 872 | 2.5 | 970 | 2.4 | 900 | 2.6 | 794 | 2.7 |
| Keys in Vehicle & Locked | 267 | 0.8 | 322 | 0.8 | 288 | 0.8 | 243 | 0.8 |
| Anti-theft Device Operating, Keys in Vehicle & Locked | 1 | 0.0 | 32 | 0.1 | 1 | 0.0 | 2 | 0.0 |
| Anti-theft Device Operating, Keys in Vehicle | 0 | 0.0 | 3 | 0.0 | 1 | 0.0 | 0 | 0.0 |
| Locked | 24672 | 70.7 | 28309 | 71.4 | 24649 | 71.1 | 21314 | 71.2 |
| Anti-theft Device Operating & Locked | 11 | 0.0 | 6 | 0.0 | 11 | 0.0 | 30 | 0.1 |
| Anti-theft Device Operating | 2 | 0.0 | 3 | 0.0 | 3 | 0.0 | 1 | 0.0 |
| Unspecified | 3324 | 9.1 | 3896 | 9.1 | 3143 | 9.1 | 2750 | 9.2 |
| Total | 34917 | 99.6 | 39631 | 99.3 | 34677 | 99.9 | 29944 | 100.0 |

Note: The above table includes instances where multiple security characteristics have been recorded. Only figures for substantive offences of theft of motor vehicle are shown. In previous years a this table only included single security characteristics.

OFFENCES RECORDED - THEFT OF MOTOR VEHICLE, 2001/02

Table 9.13: Recovery Rate

| Type of Vehicle | 2001/02 | | | 2000/01 | | | 1999/00 | | | 1998/99 | | |
|-----------------|--------------|--------------|-------------|--------------|--------------|-------------|--------------|--------------|-------------|--------------|--------------|-------------|
| | No. | Recovered | % Rec. * | No. | Recovered | % Rec. * | No. | Recovered | % Rec. * | No. | Recovered | % Rec. * |
| Cars | 30628 | 26287 | 85.8 | 34701 | 29687 | 85.6 | 30772 | 25424 | 82.6 | 26706 | 22148 | 82.9 |
| Vans | 1203 | 1066 | 88.6 | 1227 | 1087 | 88.6 | 839 | 705 | 84.0 | 695 | 578 | 83.2 |
| Trucks | 283 | 210 | 74.2 | 323 | 250 | 77.4 | 301 | 222 | 73.8 | 249 | 173 | 69.5 |
| Motor Cycles | 1122 | 234 | 20.9 | 1205 | 276 | 22.9 | 1068 | 260 | 24.3 | 952 | 246 | 25.8 |
| Trailers | 0 | 0 | N/A | 1 | 0 | 0.0 | 169 | 31 | 18.3 | 665 | 97 | 14.6 |
| Caravans | 84 | 16 | 19.0 | 64 | 9 | 14.1 | 77 | 18 | 23.4 | 48 | 10 | 20.8 |
| Buses | 22 | 20 | 90.9 | 33 | 29 | 87.9 | 19 | 14 | 73.7 | 16 | 13 | 81.3 |
| Other | 1086 | 221 | 20.3 | 1142 | 233 | 20.4 | 800 | 158 | 19.8 | 165 | 63 | 38.2 |
| Unspecified | 489 | 89 | 18.2 | 748 | 104 | 13.9 | 563 | 173 | 30.7 | 445 | 141 | 31.7 |
| Total | 34917 | 28143 | 80.6 | 39444 | 31675 | 80.3 | 34608 | 27005 | 78.0 | 29941 | 23469 | 78.4 |

* This is a single year recovery rate.

Note: This includes only substantive offences of theft of motor vehicle.

Table 9.14: Number of Days Taken to Recover Vehicle

| Type of Vehicle | Same Day | | 1 Day | | 2 Days | | 3 Days | | 4 Days | | 5+ Days | | TOTAL |
|-----------------|-------------|-------------|-------------|-------------|-------------|------------|-------------|------------|-------------|------------|-------------|-------------|--------------|
| | No. | % Rec. * | No. | % Rec. * | No. | % Rec. * | No. | % Rec. * | No. | % Rec. * | No. | % Rec. * | |
| Cars | 7964 | 28.3 | 4966 | 17.6 | 2604 | 9.3 | 1802 | 6.4 | 1317 | 4.7 | 7634 | 27.1 | 26287 |
| Vans | 323 | 1.1 | 177 | 0.6 | 103 | 0.4 | 59 | 0.2 | 60 | 0.2 | 344 | 1.2 | 1066 |
| Trucks | 93 | 0.3 | 32 | 0.1 | 20 | 0.1 | 11 | 0.0 | 9 | 0.0 | 45 | 0.2 | 210 |
| Motor Cycles | 86 | 0.3 | 29 | 0.1 | 10 | 0.0 | 8 | 0.0 | 6 | 0.0 | 95 | 0.3 | 234 |
| Caravans | 3 | 0.0 | 0 | 0.0 | 1 | 0.0 | 1 | 0.0 | 1 | 0.0 | 10 | 0.0 | 16 |
| Buses | 10 | 0.0 | 5 | 0.0 | 1 | 0.0 | 2 | 0.0 | 0 | 0.0 | 2 | 0.0 | 20 |
| Other | 72 | 0.3 | 32 | 0.1 | 19 | 0.1 | 10 | 0.0 | 10 | 0.0 | 78 | 0.3 | 221 |
| Unspecified | 32 | 0.1 | 17 | 0.1 | 6 | 0.0 | 5 | 0.0 | 6 | 0.0 | 23 | 0.1 | 89 |
| Total | 8583 | 30.5 | 5258 | 18.7 | 2764 | 9.8 | 1898 | 6.7 | 1409 | 5.0 | 8231 | 29.2 | 28143 |

* This is a single year recovery rate.

Note: This includes only substantive offences of theft of motor vehicle.

RECORDED MOTOR VEHICLE THEFTS BY YEAR AND MAKE OF VEHICLE, 2001/02

Table 9.15:

| Year Of Make | BMW | Chrysler | Daihatsu | Datsun | Ford | Holden | Honda | Hyundai | Mazda | Mercedes | | | | | | | | | Total | % of Total |
|-------------------|------------|------------|------------|------------|--------------|--------------|------------|------------|-------------|------------|-------------|-------------|------------|------------|-------------|------------|------------|------------|--------------|--------------|
| | | | | | | | | | | Benz | Mitsubishi | Nissan | Subaru | Suzuki | Toyota | Volkswagon | Volvo | Other | | |
| Pre 1972 | 2 | 17 | 0 | 16 | 48 | 133 | 0 | 0 | 11 | 4 | 0 | 0 | 0 | 0 | 20 | 8 | 1 | 35 | 295 | 1.0 |
| 1972 | 10 | 5 | 0 | 0 | 81 | 129 | 6 | 18 | 9 | 1 | 35 | 17 | 30 | 4 | 79 | 2 | 0 | 29 | 455 | 1.5 |
| 1973 | 3 | 1 | 2 | 0 | 80 | 117 | 2 | 17 | 8 | 6 | 21 | 19 | 16 | 3 | 56 | 4 | 0 | 24 | 379 | 1.2 |
| 1974 | 1 | 0 | 0 | 0 | 14 | 10 | 0 | 0 | 0 | 0 | 2 | 3 | 3 | 0 | 3 | 0 | 0 | 3 | 39 | 0.1 |
| 1975 | 0 | 6 | 0 | 3 | 17 | 47 | 0 | 0 | 4 | 3 | 0 | 0 | 0 | 0 | 15 | 1 | 0 | 3 | 99 | 0.3 |
| 1976 | 2 | 3 | 0 | 2 | 13 | 37 | 0 | 0 | 11 | 5 | 0 | 0 | 0 | 1 | 25 | 2 | 0 | 2 | 103 | 0.3 |
| 1977 | 0 | 4 | 0 | 4 | 13 | 78 | 1 | 0 | 10 | 7 | 0 | 1 | 0 | 0 | 37 | 0 | 1 | 6 | 162 | 0.5 |
| 1978 | 1 | 10 | 0 | 3 | 18 | 126 | 2 | 0 | 12 | 3 | 0 | 0 | 0 | 0 | 88 | 2 | 1 | 5 | 271 | 0.9 |
| 1979 | 0 | 9 | 0 | 6 | 22 | 138 | 3 | 0 | 11 | 4 | 1 | 0 | 1 | 0 | 82 | 2 | 3 | 4 | 286 | 0.9 |
| 1980 | 1 | 12 | 0 | 8 | 40 | 150 | 2 | 0 | 30 | 4 | 0 | 0 | 0 | 0 | 99 | 4 | 2 | 6 | 358 | 1.2 |
| 1981 | 2 | 13 | 0 | 15 | 62 | 264 | 8 | 0 | 46 | 6 | 3 | 2 | 0 | 0 | 140 | 4 | 1 | 8 | 574 | 1.9 |
| 1982 | 0 | 23 | 0 | 12 | 166 | 612 | 11 | 0 | 125 | 4 | 4 | 2 | 0 | 0 | 142 | 2 | 3 | 6 | 1112 | 3.6 |
| 1983 | 4 | 32 | 0 | 19 | 167 | 629 | 19 | 0 | 192 | 4 | 12 | 2 | 2 | 0 | 174 | 0 | 4 | 5 | 1265 | 4.1 |
| 1984 | 8 | 3 | 2 | 40 | 490 | 734 | 16 | 0 | 286 | 4 | 52 | 13 | 8 | 1 | 202 | 0 | 2 | 9 | 1870 | 6.1 |
| 1985 | 5 | 1 | 1 | 81 | 743 | 797 | 10 | 0 | 237 | 4 | 68 | 33 | 12 | 4 | 224 | 0 | 1 | 11 | 2232 | 7.3 |
| 1986 | 5 | 0 | 3 | 39 | 801 | 541 | 17 | 0 | 172 | 4 | 39 | 92 | 25 | 0 | 286 | 0 | 2 | 9 | 2035 | 6.6 |
| 1987 | 5 | 0 | 6 | 2 | 970 | 972 | 18 | 0 | 198 | 8 | 45 | 155 | 29 | 1 | 364 | 0 | 5 | 18 | 2796 | 9.1 |
| 1988 | 12 | 0 | 3 | 2 | 1112 | 989 | 22 | 0 | 200 | 3 | 81 | 119 | 10 | 3 | 273 | 0 | 2 | 12 | 2843 | 9.3 |
| 1989 | 4 | 0 | 5 | 0 | 945 | 895 | 21 | 2 | 92 | 1 | 88 | 79 | 6 | 5 | 203 | 0 | 1 | 20 | 2367 | 7.7 |
| 1990 | 8 | 0 | 2 | 0 | 864 | 785 | 22 | 6 | 46 | 3 | 61 | 82 | 3 | 3 | 96 | 0 | 2 | 17 | 2000 | 6.5 |
| 1991 | 8 | 0 | 3 | 0 | 873 | 553 | 36 | 2 | 90 | 8 | 73 | 94 | 11 | 2 | 93 | 0 | 4 | 12 | 1862 | 6.1 |
| 1992 | 7 | 0 | 4 | 0 | 798 | 266 | 30 | 8 | 111 | 3 | 63 | 75 | 4 | 6 | 81 | 0 | 2 | 13 | 1471 | 4.8 |
| 1993 | 2 | 1 | 6 | 0 | 506 | 241 | 20 | 7 | 115 | 0 | 57 | 81 | 8 | 7 | 94 | 0 | 1 | 9 | 1155 | 3.8 |
| 1994 | 11 | 0 | 9 | 0 | 170 | 136 | 12 | 6 | 43 | 0 | 41 | 56 | 9 | 6 | 53 | 0 | 2 | 5 | 559 | 1.8 |
| 1995 | 15 | 0 | 9 | 0 | 118 | 97 | 20 | 13 | 22 | 3 | 36 | 22 | 10 | 2 | 49 | 0 | 1 | 15 | 432 | 1.4 |
| 1996 | 12 | 0 | 3 | 0 | 111 | 111 | 25 | 7 | 13 | 5 | 36 | 25 | 7 | 4 | 41 | 1 | 1 | 10 | 412 | 1.3 |
| 1997 | 14 | 0 | 2 | 0 | 142 | 138 | 19 | 24 | 13 | 3 | 42 | 16 | 9 | 7 | 45 | 0 | 0 | 13 | 487 | 1.6 |
| 1998 | 7 | 0 | 1 | 0 | 184 | 148 | 14 | 21 | 7 | 3 | 41 | 8 | 6 | 8 | 39 | 1 | 1 | 39 | 528 | 1.7 |
| 1999 | 11 | 1 | 0 | 0 | 161 | 174 | 6 | 27 | 9 | 2 | 27 | 11 | 1 | 5 | 33 | 4 | 1 | 32 | 505 | 1.6 |
| 2000 | 6 | 5 | 2 | 0 | 174 | 129 | 16 | 36 | 5 | 0 | 45 | 12 | 11 | 3 | 37 | 0 | 2 | 25 | 508 | 1.7 |
| 2001 | 4 | 6 | 1 | 0 | 196 | 176 | 15 | 36 | 9 | 2 | 28 | 15 | 17 | 3 | 56 | 2 | 2 | 26 | 594 | 2 |
| 2002 | 6 | 0 | 3 | 0 | 184 | 100 | 16 | 28 | 5 | 4 | 30 | 24 | 33 | 2 | 64 | 2 | 5 | 32 | 538 | 2 |
| Unspecified | 0 | 0 | 0 | 1 | 12 | 23 | 0 | 0 | 4 | 1 | 5 | 1 | 0 | 0 | 9 | 0 | 1 | 4 | 61 | 0.2 |
| Total | 176 | 152 | 67 | 253 | 10295 | 10475 | 409 | 258 | 2146 | 112 | 1036 | 1059 | 271 | 80 | 3302 | 41 | 54 | 467 | 30653 | 100.0 |
| Percentage | 0.6 | 0.5 | 0.2 | 0.8 | 33.6 | 34.2 | 1.3 | 0.8 | 7.0 | 0.4 | 3.4 | 3.5 | 0.9 | 0.3 | 10.8 | 0.1 | 0.2 | 1.5 | 100.0 | |

Note: The above table refers only to vehicles classified as 'Cars'. The figures do not include vehicle types such as 'Vans', 'Trucks', 'Motor Cycles', etc.
This includes only substantive offences of theft of motor vehicle.

RECORDED MOTOR VEHICLE THEFTS BY TYPE OF LOCATION, 2001/02

Table 9.16:

| Location | 2001/02 | |
|---------------------------|--------------|--------------|
| | No. | % |
| Outside Private Address | 9551 | 25.3 |
| Private Driveway | 3110 | 8.3 |
| Private Garage/Carport | 820 | 2.2 |
| C/Park Railway | 2046 | 5.4 |
| C/Park Lic. Premises | 961 | 2.6 |
| C/Park Shop/Centre | 4393 | 11.7 |
| C/Park Flats | 705 | 1.9 |
| Business Car Yard | 637 | 1.7 |
| Street/Road/Frwy | 7197 | 19.1 |
| C/Park Other | 1657 | 4.4 |
| C/Park Commercial | 625 | 1.7 |
| C/Park Sporting | 442 | 1.2 |
| C/Park Hospital | 165 | 0.4 |
| C/Park School/Univ. | 313 | 0.8 |
| C/Park Beach | 38 | 0.1 |
| Forest/Bushland | 13 | 0.0 |
| Reserve | 46 | 0.1 |
| Private Yard | 324 | 0.9 |
| Other Commercial Premises | 291 | 0.8 |
| Service Station | 123 | 0.3 |
| Construction Site | 52 | 0.1 |
| Creek/River | 1 | 0.0 |
| Other | 301 | 0.8 |
| Not Classified | 3866 | 10.3 |
| Total | 37677 | 100.0 |

Note: The above table shows location categories that are specific to recorded offences of theft of motor vehicle. These location categories have also been re-categorised into the broader categories shown in Table 9.1, page 114-115 for comparison purposes.

OFFENCES RECORDED - HOMICIDE, 2001/02

Table 9.17: When Occurred and Type of Offence Degree

| Offence | When Occurred | | Degree | | | Total |
|-------------------------------|---------------|------------|-------------|-----------|-----------|------------|
| | Pre 2001/02 | 2001/02 | Substantive | Attempt | Other | |
| Accident-Fail to Assist/Death | 0 | 1 | 1 | 0 | 0 | 1 |
| Accident-Fail to Stop/Death | 1 | 4 | 5 | 0 | 0 | 5 |
| Murder | 16 | 120 | 82 | 44 | 10 | 136 |
| Aid & Abet Suicide | 0 | 1 | 1 | 0 | 0 | 1 |
| Accessory after fact - Murder | 1 | 3 | 4 | 0 | 0 | 4 |
| Manslaughter | 1 | 2 | 3 | 0 | 0 | 3 |
| Survivor or Suicide Pact | 0 | 1 | 1 | 0 | 0 | 1 |
| Culpable Driving | 10 | 57 | 67 | 0 | 0 | 67 |
| Total | 29 | 189 | 164 | 44 | 10 | 218 |

Table 9.18: Type of Weapon Used

| Offence | Accident - Fail to Assist / Death | Accident - Fail to Stop / Death | Murder | Aid & Abet Suicide | Accessory after fact - Murder | Manslaughter | Survivor Suicide Pact | Culpable Driving | Total |
|----------------|-----------------------------------|---------------------------------|------------|--------------------|-------------------------------|--------------|-----------------------|------------------|------------|
| Axe / Tomahawk | 0 | 0 | 1 | 0 | 0 | 0 | 0 | 0 | 1 |
| Bat / Bar | 0 | 0 | 7 | 0 | 0 | 0 | 0 | 0 | 7 |
| Bottle / Glass | 0 | 0 | 2 | 0 | 0 | 0 | 0 | 0 | 2 |
| Firearm | 0 | 0 | 18 | 0 | 0 | 0 | 0 | 0 | 18 |
| Knife | 0 | 0 | 50 | 0 | 1 | 0 | 0 | 0 | 51 |
| Other | 0 | 0 | 10 | 0 | 0 | 0 | 0 | 0 | 10 |
| Vehicle | 1 | 1 | 0 | 0 | 0 | 0 | 0 | 34 | 36 |
| Unknown | 0 | 4 | 48 | 1 | 3 | 3 | 1 | 33 | 93 |
| Total | 1 | 5 | 136 | 1 | 4 | 3 | 1 | 67 | 218 |

Table 9.19: Location Where Offence Occurred

| Offence | Accident - Fail To Assist / Death | Accident - Fail To Stop / Death | Murder | Aid & Abet Suicide | Accessory after fact - Murder | Manslaughter | Survivor Suicide Pact | Culpable Driving | Total |
|-----------------------------|-----------------------------------|---------------------------------|------------|--------------------|-------------------------------|--------------|-----------------------|------------------|------------|
| Residential | 0 | 0 | 81 | 0 | 0 | 3 | 0 | 4 | 88 |
| Health | 0 | 0 | 1 | 0 | 0 | 0 | 0 | 0 | 1 |
| Public Transport | 0 | 1 | 3 | 0 | 0 | 0 | 0 | 3 | 7 |
| Other Transport | 0 | 0 | 4 | 0 | 1 | 0 | 0 | 0 | 5 |
| Justice | 0 | 0 | 10 | 1 | 0 | 0 | 1 | 0 | 12 |
| Open Space | 1 | 4 | 19 | 0 | 1 | 0 | 0 | 60 | 85 |
| Street / Footpath | 0 | 0 | 1 | 0 | 0 | 0 | 0 | 0 | 1 |
| Administrative/Professional | 0 | 0 | 2 | 0 | 0 | 0 | 0 | 0 | 2 |
| Retail | 0 | 0 | 1 | 0 | 2 | 0 | 0 | 0 | 3 |
| Manufacturing | 0 | 0 | 6 | 0 | 0 | 0 | 0 | 0 | 6 |
| Recreational | 0 | 0 | 1 | 0 | 0 | 0 | 0 | 0 | 1 |
| Other Location | 0 | 0 | 5 | 0 | 0 | 0 | 0 | 0 | 5 |
| Unspecified Location | 0 | 0 | 2 | 0 | 0 | 0 | 0 | 0 | 2 |
| Total | 1 | 5 | 136 | 1 | 4 | 3 | 1 | 67 | 218 |

FAMILY INCIDENTS

100

| | | |
|-------------|---|-----|
| _____ | Family Incident Reports Submitted By Police Region, 2001/02 | |
| Table 10.1 | _____ - Month Submitted And Whether Charges Laid, 2001/02 | 128 |
| Table 10.2 | _____ Intervention Orders And Interim Orders Taken Out By District/Region, 2001/02 | 129 |
| _____ | Offences Arising From Family Incidents By Offence Category And Age Group, 2001/02 | |
| Table 10.3 | _____ - Family Incidents Where An Alleged Offender Has Been Processed, 2001/02 | 130 |
| Table 10.4 | _____ Family Incident Reports Submitted By Sex Of Parties Involved And Age Group, 2001/02 | 131 |
| _____ | Family Incident Reports Submitted, 2001/02 | |
| Figure 10.1 | _____ -Type Of Home Where Family Incidents Have Occurred, 2001/02..... | 132 |
| Figure 10.2 | _____ -Cause Of Family Incidents, 2001/02 | 132 |
| Figure 10.3 | _____ -Relationship Between Parties Involved In Family Incidents, 2001/02 | 132 |
| Figure 10.4 | _____ -Hazard Factors Present At Family Incidents, 2001/02 | 132 |
| Figure 10.5 | _____ -Temporal Trends In Family Incidents, 2001/02 | 133 |

FAMILY INCIDENT REPORTS SUBMITTED BY POLICE REGION, 2001/02

Table 10.1: Month Submitted & Whether Charges Laid

| | 2001 | | | | | | 2002 | | | | | | Family Incident Reports (FMIR) Submitted | | | Where Charges Laid | | |
|-----------------------|-------------|-------------|-------------|-------------|-------------|-------------|-------------|-------------|-------------|-------------|-------------|-------------|--|--------------|------------|--------------------|-------------|---------------------|
| | Jul | Aug | Sep | Oct | Nov | Dec | Jan | Feb | Mar | Apr | May | Jun | No. | No. | % Change | No. | % Change | % of FMIR Submitted |
| | | | | | | | | | | | | | 2001/02 | 2000/01 | | | | |
| Police Regions | | | | | | | | | | | | | | | | | | |
| 1 | 256 | 211 | 168 | 189 | 260 | 298 | 317 | 259 | 262 | 279 | 253 | 262 | 3014 | 2881 | 4.6 | 295 | 47.5 | 9.8 |
| 2 | 412 | 352 | 312 | 338 | 401 | 470 | 516 | 418 | 406 | 401 | 429 | 466 | 4921 | 4352 | 13.1 | 650 | 42.5 | 13.2 |
| 3 | 439 | 373 | 360 | 373 | 470 | 549 | 588 | 530 | 545 | 523 | 515 | 533 | 5798 | 4651 | 24.7 | 734 | 78.6 | 12.7 |
| 4 | 404 | 330 | 342 | 304 | 364 | 403 | 460 | 428 | 480 | 400 | 353 | 467 | 4735 | 4919 | -3.7 | 595 | 87.7 | 12.6 |
| 5 | 394 | 344 | 288 | 247 | 397 | 449 | 487 | 455 | 504 | 479 | 466 | 477 | 4987 | 4814 | 3.6 | 523 | 53.4 | 10.5 |
| TOTAL | 1905 | 1610 | 1470 | 1451 | 1892 | 2170 | 2369 | 2090 | 2197 | 2082 | 2016 | 2205 | 23457 | 21618 | 8.5 | 2797 | 62.1 | 11.9 |

Note: 'Police Region' refers to the region where the family incident occurred.

Total row includes incidents where region is unspecified

INTERVENTION ORDERS & INTERIM ORDERS TAKEN OUT BY DISTRICT/REGION, 2001/02

Table 10.2:

| | Total Number Of Intervention Orders Taken Out* | | Interim Orders Taken Out | | | Active as at 30 June 2002 | |
|----------------------|---|--------------|--------------------------|-------------|---------------------------------------|---------------------------|---------------|
| | No. | No. | No. | No. | % of Intervention Orders Taken Out | Taken Out In | Taken Out Pre |
| | 2001/02 | 2000/01 | 2001/02 | 2000/01 | | 2001/02 | 2000/01 |
| Police Region | | | | | | | |
| 1 | 2938 | 3463 | 623 | 913 | 21.2 | 2936 | 1282 |
| 2 | 5683 | 6010 | 817 | 1058 | 14.4 | 5683 | 3220 |
| 3 | 6024 | 5986 | 1065 | 1396 | 17.7 | 6023 | 2622 |
| 4 | 4623 | 4817 | 725 | 1063 | 15.7 | 4622 | 2105 |
| 5 | 5230 | 5063 | 687 | 909 | 13.1 | 5229 | 2635 |
| TOTAL | 24516 | 25357 | 3923 | 5343 | 16.0 | 24511 | 11877 |

* Includes Interim Orders.

Note: 'Police District' and 'Police Region' refer to the district/region where the aggrieved party resides. The number of intervention orders refers to the number recorded on LEAP as received from Magistrates Courts regardless of who initiated the order.

Total row includes incidents where region is unspecified.

OFFENCES ARISING FROM FAMILY INCIDENTS BY OFFENCE CATEGORY AND AGE GROUP, 2001/02

Table 10.3: Family Incidents Where An Alleged Offender Has Been Processed

| | Total | | Age Group (years) | | | | | | | | | | | | | | | | Un- Under 17 | |
|---------------------------------|-------------|--------------|-------------------|-----------|------------|------------|------------|------------|------------|------------|------------|-----------|-----------|-----------|-----------|----------|----------|----------|--------------------|-----------|
| | No. | % | <10 | 10-14 | 15-19 | 20-24 | 25-29 | 30-34 | 35-39 | 40-44 | 45-49 | 50-54 | 55-59 | 60-64 | 65-69 | 70-74 | 75-79 | 80+ | | specified |
| Crime Against The Person | | | | | | | | | | | | | | | | | | | | |
| Homicide | 5 | 0.2 | 0 | 0 | 0 | 1 | 0 | 0 | 0 | 1 | 0 | 0 | 0 | 1 | 1 | 0 | 0 | 0 | 1 | 0 |
| Rape | 12 | 0.4 | 0 | 0 | 0 | 0 | 3 | 2 | 4 | 1 | 1 | 0 | 0 | 0 | 0 | 0 | 0 | 0 | 1 | 0 |
| Sex (non-Rape) | 21 | 0.8 | 0 | 2 | 0 | 0 | 2 | 6 | 4 | 3 | 1 | 1 | 1 | 0 | 0 | 0 | 0 | 0 | 1 | 2 |
| Robbery | 4 | 0.1 | 0 | 0 | 0 | 0 | 2 | 1 | 1 | 0 | 0 | 0 | 0 | 0 | 0 | 0 | 0 | 0 | 0 | 0 |
| Assault | 1557 | 55.5 | 0 | 11 | 85 | 179 | 296 | 300 | 248 | 175 | 81 | 53 | 38 | 19 | 7 | 3 | 2 | 2 | 58 | 35 |
| Abduction/Kidnap | 7 | 0.3 | 0 | 0 | 1 | 0 | 2 | 1 | 0 | 1 | 1 | 0 | 0 | 0 | 0 | 0 | 0 | 0 | 1 | 0 |
| <i>Sub-Total</i> | <i>1606</i> | <i>57.2</i> | <i>0</i> | <i>13</i> | <i>86</i> | <i>180</i> | <i>305</i> | <i>310</i> | <i>257</i> | <i>181</i> | <i>84</i> | <i>54</i> | <i>39</i> | <i>20</i> | <i>8</i> | <i>3</i> | <i>2</i> | <i>2</i> | <i>62</i> | <i>37</i> |
| Crime Against Property | | | | | | | | | | | | | | | | | | | | |
| Arson | 7 | 0.3 | 0 | 0 | 0 | 2 | 1 | 1 | 1 | 0 | 0 | 0 | 1 | 0 | 0 | 0 | 0 | 0 | 1 | 0 |
| Property Damage | 365 | 13.0 | 0 | 3 | 38 | 70 | 65 | 71 | 48 | 34 | 18 | 5 | 4 | 2 | 0 | 1 | 0 | 0 | 6 | 13 |
| Burglary (Aggravated) | 32 | 1.1 | 0 | 0 | 1 | 3 | 8 | 6 | 2 | 5 | 1 | 2 | 1 | 0 | 0 | 0 | 0 | 0 | 3 | 0 |
| Burglary (Residential) | 7 | 0.3 | 0 | 0 | 1 | 1 | 1 | 1 | 3 | 0 | 0 | 0 | 0 | 0 | 0 | 0 | 0 | 0 | 0 | 0 |
| Burglary (Other) | 0 | 0.0 | 0 | 0 | 0 | 0 | 0 | 0 | 0 | 0 | 0 | 0 | 0 | 0 | 0 | 0 | 0 | 0 | 0 | 0 |
| Deception | 0 | 0.0 | 0 | 0 | 0 | 0 | 0 | 0 | 0 | 0 | 0 | 0 | 0 | 0 | 0 | 0 | 0 | 0 | 0 | 0 |
| Handle Stolen Goods | 1 | 0.0 | 0 | 0 | 0 | 0 | 1 | 0 | 0 | 0 | 0 | 0 | 0 | 0 | 0 | 0 | 0 | 0 | 0 | 0 |
| Theft From Motor Vehicle | 5 | 0.2 | 0 | 0 | 0 | 1 | 0 | 1 | 1 | 0 | 1 | 0 | 0 | 0 | 0 | 0 | 0 | 0 | 1 | 0 |
| Theft (Shopsteal) | 1 | 0.0 | 0 | 0 | 0 | 0 | 0 | 0 | 0 | 0 | 0 | 1 | 0 | 0 | 0 | 0 | 0 | 0 | 0 | 0 |
| Theft Of Motor Vehicle | 9 | 0.3 | 0 | 0 | 2 | 2 | 2 | 1 | 0 | 1 | 0 | 0 | 0 | 1 | 0 | 0 | 0 | 0 | 0 | 1 |
| Theft Of Bicycle | 0 | 0.0 | 0 | 0 | 0 | 0 | 0 | 0 | 0 | 0 | 0 | 0 | 0 | 0 | 0 | 0 | 0 | 0 | 0 | 0 |
| Theft (Other) | 13 | 0.5 | 0 | 0 | 4 | 2 | 0 | 4 | 3 | 0 | 0 | 0 | 0 | 0 | 0 | 0 | 0 | 0 | 0 | 1 |
| <i>Sub-Total</i> | <i>440</i> | <i>15.7</i> | <i>0</i> | <i>3</i> | <i>46</i> | <i>81</i> | <i>78</i> | <i>85</i> | <i>58</i> | <i>40</i> | <i>20</i> | <i>8</i> | <i>6</i> | <i>3</i> | <i>0</i> | <i>1</i> | <i>0</i> | <i>0</i> | <i>11</i> | <i>15</i> |
| Drugs | | | | | | | | | | | | | | | | | | | | |
| Drug (Cult., Manuf., Traff.) | 16 | 0.6 | 0 | 0 | 0 | 4 | 3 | 7 | 2 | 0 | 0 | 0 | 0 | 0 | 0 | 0 | 0 | 0 | 0 | 0 |
| Drug (Possess, Use) | 23 | 0.8 | 0 | 0 | 1 | 6 | 4 | 4 | 1 | 4 | 2 | 0 | 0 | 0 | 0 | 0 | 1 | 0 | 0 | 1 |
| <i>Sub-Total</i> | <i>39</i> | <i>1.4</i> | <i>0</i> | <i>0</i> | <i>1</i> | <i>10</i> | <i>7</i> | <i>11</i> | <i>3</i> | <i>4</i> | <i>2</i> | <i>0</i> | <i>0</i> | <i>0</i> | <i>0</i> | <i>0</i> | <i>1</i> | <i>0</i> | <i>0</i> | <i>1</i> |
| Other Crime | | | | | | | | | | | | | | | | | | | | |
| Going Equipped To Steal | 0 | 0.0 | 0 | 0 | 0 | 0 | 0 | 0 | 0 | 0 | 0 | 0 | 0 | 0 | 0 | 0 | 0 | 0 | 0 | 0 |
| Justice Procedures | 629 | 22.4 | 0 | 2 | 33 | 73 | 127 | 111 | 100 | 77 | 37 | 18 | 12 | 4 | 3 | 3 | 1 | 0 | 28 | 15 |
| Regulated Public Order | 0 | 0.0 | 0 | 0 | 0 | 0 | 0 | 0 | 0 | 0 | 0 | 0 | 0 | 0 | 0 | 0 | 0 | 0 | 0 | 0 |
| Weapons / Explosives | 43 | 1.5 | 0 | 1 | 3 | 6 | 7 | 6 | 8 | 3 | 3 | 2 | 1 | 0 | 2 | 0 | 0 | 0 | 1 | 1 |
| Harassment | 15 | 0.5 | 0 | 0 | 1 | 0 | 3 | 4 | 1 | 0 | 2 | 1 | 2 | 0 | 0 | 0 | 0 | 0 | 1 | 0 |
| Behaviour In Public | 20 | 0.7 | 0 | 0 | 1 | 5 | 4 | 5 | 2 | 1 | 1 | 0 | 0 | 0 | 0 | 0 | 0 | 0 | 1 | 0 |
| Other | 14 | 0.5 | 0 | 0 | 0 | 0 | 2 | 4 | 2 | 2 | 1 | 1 | 0 | 0 | 0 | 0 | 0 | 0 | 2 | 0 |
| <i>Sub-Total</i> | <i>721</i> | <i>25.7</i> | <i>0</i> | <i>3</i> | <i>38</i> | <i>84</i> | <i>143</i> | <i>130</i> | <i>113</i> | <i>83</i> | <i>44</i> | <i>22</i> | <i>15</i> | <i>4</i> | <i>5</i> | <i>3</i> | <i>1</i> | <i>0</i> | <i>33</i> | <i>16</i> |
| TOTAL | 2806 | 100.0 | 0 | 19 | 171 | 355 | 533 | 536 | 431 | 308 | 150 | 84 | 60 | 27 | 13 | 7 | 4 | 2 | 106 | 69 |

Note: The above table is based on family incident reports submitted during 2001/02. The principal offence (i.e. the most serious) for which an offender has been processed for and age of the offender are presented above.

The offence of breach of intervention order is included within the offence category of Justice Procedures.

FAMILY INCIDENT REPORTS SUBMITTED BY SEX OF PARTIES INVOLVED AND AGE GROUP, 2001/02

Table 10.4:

| | Total | | Age Group (years) | | | | | | | | | | | | | | | Un- specified | Total Under 17 | |
|---|--------------|--------------|-------------------|------------|-------------|-------------|-------------|-------------|-------------|-------------|-------------|-------------|------------|------------|------------|------------|-----------|------------------|----------------------|------------|
| | No. | % | <10 | 10-14 | 15-19 | 20-24 | 25-29 | 30-34 | 35-39 | 40-44 | 45-49 | 50-54 | 55-59 | 60-64 | 65-69 | 70-74 | 75-79 | | | 80+ |
| Sex Of Parties Involved | | | | | | | | | | | | | | | | | | | | |
| Victim | | | | | | | | | | | | | | | | | | | | |
| Female | 18153 | 77.4 | 59 | 212 | 1253 | 2439 | 2937 | 3201 | 2653 | 1841 | 1262 | 757 | 370 | 199 | 137 | 92 | 55 | 57 | 629 | 556 |
| Male | 5039 | 21.5 | 44 | 155 | 290 | 420 | 519 | 648 | 611 | 563 | 490 | 428 | 293 | 182 | 93 | 65 | 21 | 15 | 202 | 311 |
| Unspecified | 265 | 1.1 | 0 | 0 | 4 | 12 | 9 | 11 | 12 | 17 | 14 | 11 | 5 | 3 | 3 | 1 | 2 | 0 | 161 | 1 |
| Total | 23457 | 100.0 | 103 | 367 | 1547 | 2871 | 3465 | 3860 | 3276 | 2421 | 1766 | 1196 | 668 | 384 | 233 | 158 | 78 | 72 | 992 | 868 |
| Other Party | | | | | | | | | | | | | | | | | | | | |
| Female | 4202 | 17.9 | 4 | 129 | 415 | 495 | 590 | 661 | 592 | 454 | 277 | 173 | 85 | 34 | 34 | 12 | 14 | 15 | 218 | 288 |
| Male | 18764 | 80.0 | 13 | 209 | 1422 | 2471 | 3196 | 3423 | 2779 | 2025 | 1192 | 682 | 377 | 195 | 101 | 66 | 36 | 26 | 551 | 612 |
| Unspecified | 491 | 2.1 | 0 | 1 | 7 | 21 | 14 | 25 | 19 | 13 | 6 | 11 | 5 | 4 | 0 | 3 | 1 | 0 | 361 | 4 |
| Total | 23457 | 100.0 | 17 | 339 | 1844 | 2987 | 3800 | 4109 | 3390 | 2492 | 1475 | 866 | 467 | 233 | 135 | 81 | 51 | 41 | 1130 | 904 |
| Offenders Processed for Offences Arising from Family Incidents | | | | | | | | | | | | | | | | | | | | |
| Female | 302 | 10.8 | 0 | 6 | 22 | 23 | 42 | 52 | 52 | 41 | 17 | 6 | 9 | 4 | 4 | 0 | 1 | 2 | 21 | 14 |
| Male | 2473 | 88.1 | 0 | 13 | 148 | 331 | 491 | 483 | 377 | 267 | 133 | 78 | 51 | 23 | 9 | 7 | 3 | 0 | 59 | 55 |
| Unspecified | 31 | 1.1 | 0 | 0 | 1 | 1 | 0 | 1 | 2 | 0 | 0 | 0 | 0 | 0 | 0 | 0 | 0 | 0 | 26 | 0 |
| Total | 2806 | 100.0 | 0 | 19 | 171 | 355 | 533 | 536 | 431 | 308 | 150 | 84 | 60 | 27 | 13 | 7 | 4 | 2 | 106 | 69 |

FAMILY INCIDENT REPORTS SUBMITTED , 2001/02

Figure 10.1: Type Of Home Where Family Incidents Have Occurred





Figure 10.2: Cause Of Family Incidents



Note: Includes multiple causes.

Figure 10.3: Relationship Between Parties Involved In Family Incidents

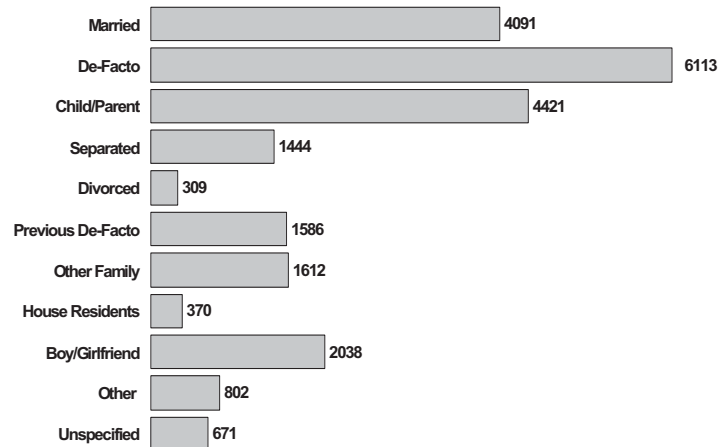
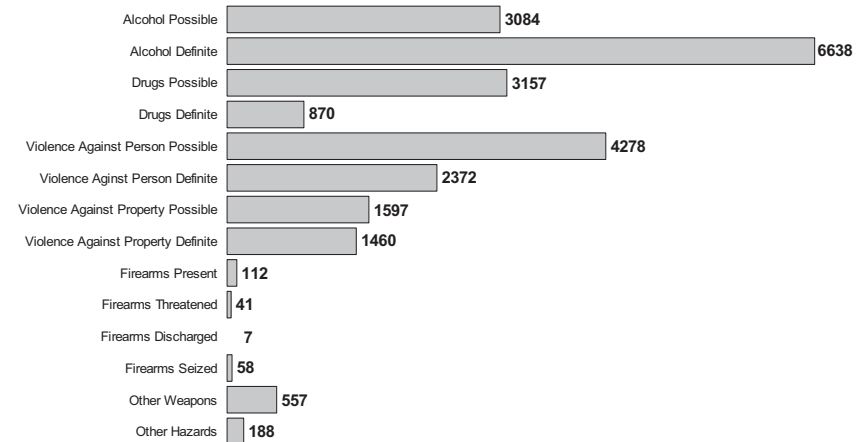


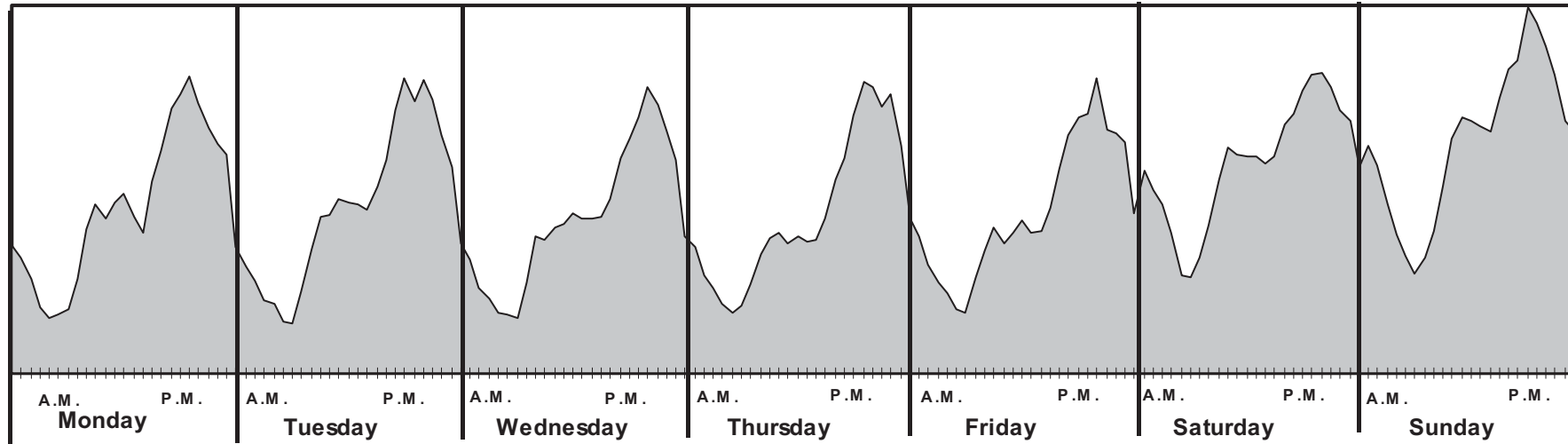
Figure 10.4: Hazard Factors Present At Family Incidents



Note: Includes multiple hazards.

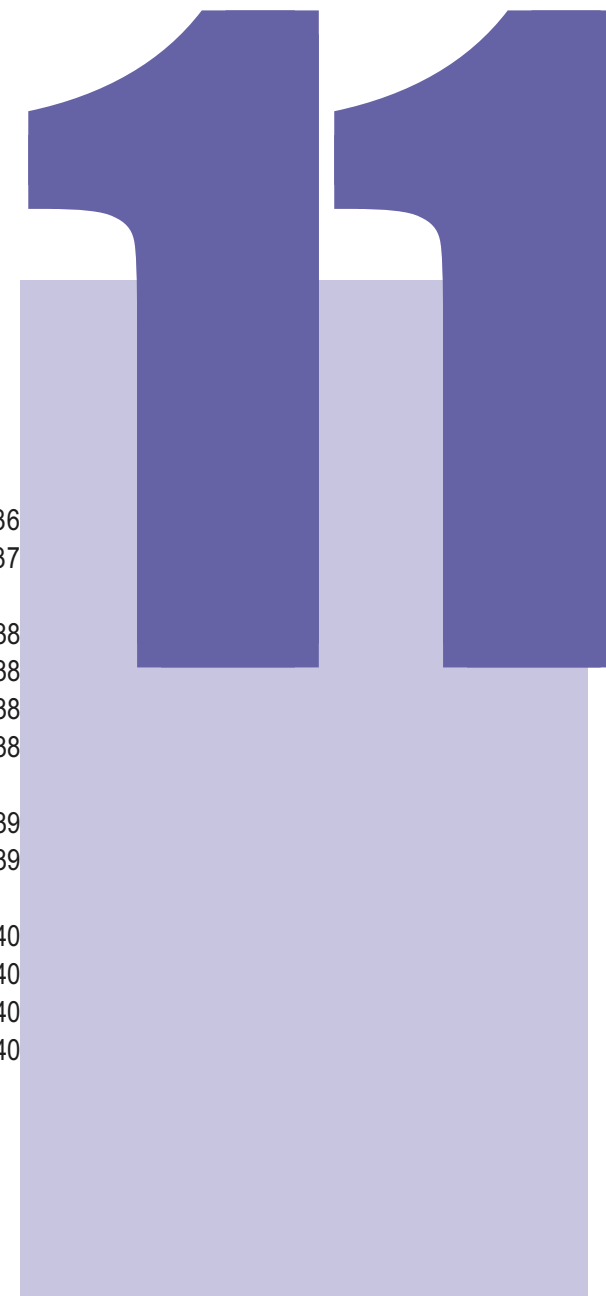
TEMPORAL TRENDS IN FAMILY INCIDENTS , 2001/02

Figure 10.5:



MISSING PERSONS

| | | |
|---------------|--|-----|
| Table 11.1 | Missing Persons Recorded By Police Region, Month Recorded & Status | 136 |
| Table 11.2 | Missing Persons Recorded By Police Region And Age Group, 2001/02 | 137 |
| | Missing Persons Recorded - Age And Sex Distribution, 2001/02 | |
| Figure 11.1.1 | - Male to Female Ratio | 138 |
| Figure 11.1.2 | - Total Missing Persons | 138 |
| Figure 11.1.3 | - Male Missing Persons | 138 |
| Figure 11.1.4 | - Female Missing Persons | 138 |
| | Missing Persons Recorded By Age Group, 2001/02 | |
| Table 11.3 | - Probable Cause | 139 |
| Table 11.4 | - Racial Appearance | 139 |
| | Missing Persons Located By Age Group, 2001/02 | |
| Table 11.5 | -Time Taken To Locate | 140 |
| Figure 11.2.1 | -Total | 140 |
| Figure 11.2.2 | -Males | 140 |
| Figure 11.2.3 | -Females | 140 |



MISSING PERSONS RECORDED BY POLICE REGION, MONTH RECORDED & STATUS, 2001/02

Table 11.1

| Police Regions | 2001 | | | | | | 2002 | | | | | | Total No. | Status as at 30 June 2002 | | |
|----------------|------------|------------|------------|------------|------------|------------|------------|------------|------------|------------|------------|------------|--------------|---------------------------|-------------|-------------|
| | Jul | Aug | Sep | Oct | Nov | Dec | Jan | Feb | Mar | Apr | May | Jun | | Active | Located | % Located |
| 1 | 68 | 82 | 83 | 67 | 69 | 83 | 56 | 95 | 89 | 93 | 88 | 69 | 942 | 16 | 926 | 98.3 |
| 2 | 93 | 59 | 83 | 81 | 80 | 72 | 75 | 68 | 122 | 92 | 97 | 80 | 1002 | 16 | 986 | 98.4 |
| 3 | 73 | 71 | 58 | 71 | 83 | 88 | 53 | 70 | 84 | 69 | 71 | 76 | 867 | 12 | 855 | 98.6 |
| 4 | 73 | 84 | 76 | 98 | 96 | 87 | 84 | 73 | 102 | 88 | 91 | 98 | 1050 | 11 | 1039 | 99.0 |
| 5 | 85 | 77 | 97 | 74 | 94 | 86 | 82 | 77 | 111 | 110 | 103 | 104 | 1100 | 19 | 1081 | 98.3 |
| TOTAL | 395 | 377 | 399 | 395 | 424 | 417 | 353 | 384 | 510 | 454 | 450 | 429 | 4987 | 75 | 4912 | 98.5 |

Notes: 'Police Region' refers to the region from where the person was reported missing.

The status of 'Active' refers to the person as not having been located.

The TOTAL figures include missing persons where the police region has not been recorded.

MISSING PERSONS RECORDED BY POLICE REGION AND AGE GROUP, 2001/02

Table 11.2

| | Total | | Age Group (years) | | | | | | | | | | | | | | | Unspe- cified | Total Under 17 | |
|-----------------------|-------------|--------------|-------------------|-------------|-------------|------------|------------|------------|------------|------------|------------|------------|-----------|-----------|-----------|------------|------------|------------------|----------------------|-------------|
| | No. | % | <10 | 10-14 | 15-19 | 20-24 | 25-29 | 30-34 | 35-39 | 40-44 | 45-49 | 50-54 | 50-59 | 60-64 | 65-69 | 70-74 | 75-79 | | | 80+ |
| Police Regions | | | | | | | | | | | | | | | | | | | | |
| 1 | 942 | 18.9 | 30 | 229 | 135 | 77 | 67 | 45 | 45 | 41 | 33 | 39 | 26 | 17 | 22 | 36 | 33 | 55 | 12 | 334 |
| 2 | 1002 | 20.1 | 54 | 346 | 244 | 62 | 46 | 42 | 30 | 25 | 21 | 13 | 13 | 9 | 21 | 20 | 14 | 23 | 19 | 599 |
| 3 | 867 | 17.4 | 64 | 230 | 192 | 45 | 51 | 41 | 38 | 31 | 26 | 21 | 18 | 14 | 12 | 24 | 24 | 18 | 18 | 433 |
| 4 | 1050 | 21.1 | 19 | 223 | 242 | 72 | 74 | 55 | 50 | 46 | 45 | 28 | 23 | 18 | 21 | 27 | 23 | 55 | 29 | 431 |
| 5 | 1100 | 22.1 | 61 | 402 | 275 | 67 | 68 | 43 | 37 | 37 | 19 | 22 | 16 | 7 | 4 | 7 | 14 | 12 | 9 | 681 |
| TOTAL | 4987 | 100.0 | 229 | 1435 | 1090 | 324 | 311 | 230 | 203 | 180 | 144 | 123 | 97 | 68 | 80 | 114 | 108 | 164 | 87 | 2486 |

Notes: 'Police Region' refers to the region from where the person was recorded missing.
The TOTAL figures include missing persons where the police region has not been recorded.

MISSING PERSONS RECORDED - AGE AND SEX DISTRIBUTION, 2001/02

Figure 11.1.1: Male to Female Ratio

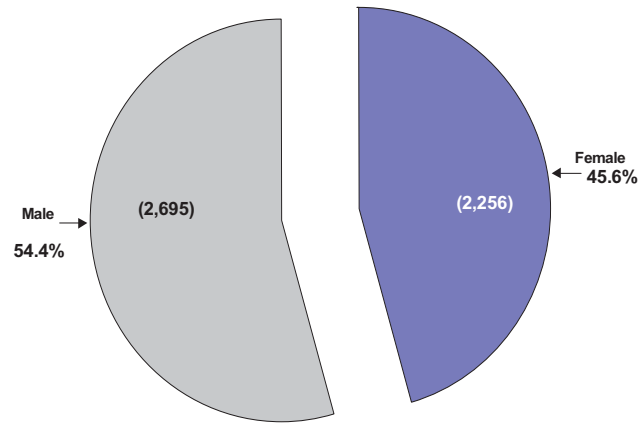
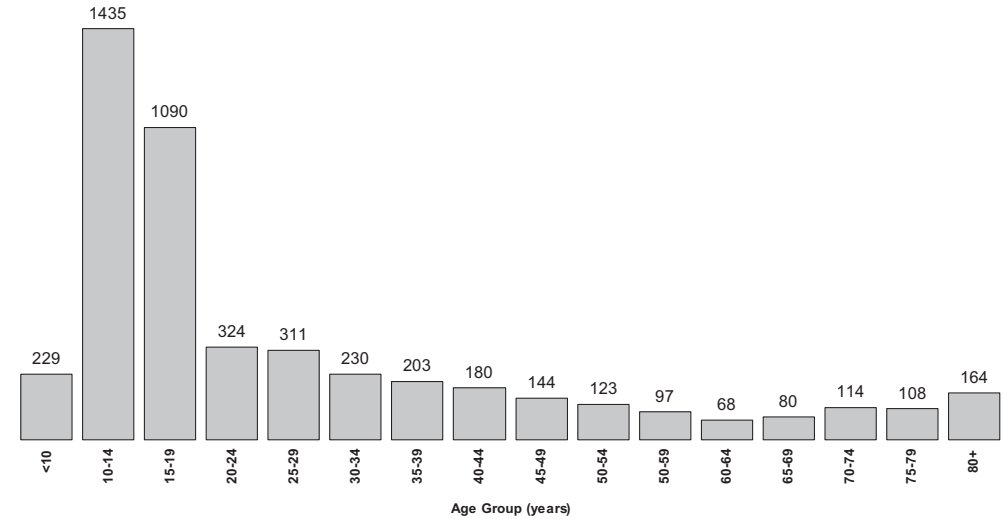


Figure 11.1.2: Total Missing Persons



Note: Includes persons where sex is unspecified

Figure 11.1.3: Male Missing Persons

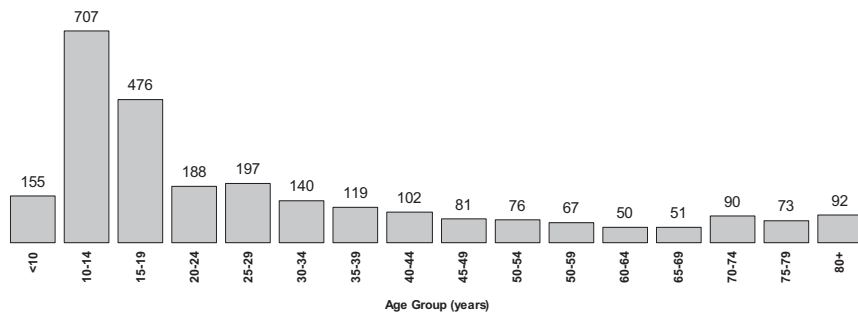
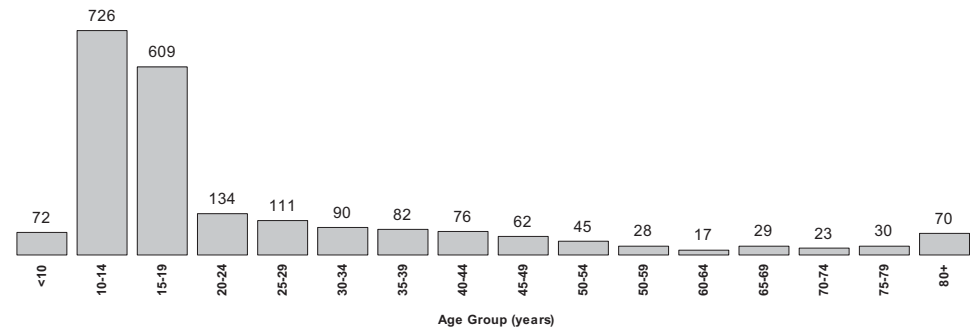


Figure 11.1.4: Female Missing Persons



MISSING PERSONS RECORDED BY AGE GROUP, 2001/02

Table 11.3: Probable Cause

| Probable Cause | Total | | Age Group (years) | | | | | | | | | | | | | | | | Unspecified | Under 17 |
|--------------------------|-------------|--------------|-------------------|-------------|-------------|------------|------------|------------|------------|------------|------------|------------|-----------|-----------|-----------|------------|------------|------------|-------------|-------------|
| | No. | % | <10 | 10-14 | 15-19 | 20-24 | 25-29 | 30-34 | 35-39 | 40-44 | 45-49 | 50-54 | 50-59 | 60-64 | 65-69 | 70-74 | 75-79 | 80+ | | |
| Domestic | 545 | 10.9 | 41 | 230 | 128 | 18 | 20 | 22 | 23 | 17 | 10 | 5 | 3 | 2 | 6 | 5 | 1 | 3 | 11 | 373 |
| Drowned | 7 | 0.1 | 0 | 2 | 0 | 2 | 0 | 0 | 0 | 1 | 0 | 0 | 0 | 2 | 0 | 0 | 0 | 0 | 0 | 2 |
| Lost | 75 | 1.5 | 9 | 5 | 6 | 2 | 2 | 3 | 2 | 2 | 0 | 2 | 4 | 1 | 3 | 9 | 6 | 18 | 1 | 17 |
| Own Accord | 2509 | 50.3 | 86 | 829 | 616 | 135 | 137 | 81 | 58 | 82 | 61 | 62 | 50 | 34 | 36 | 56 | 53 | 93 | 40 | 1411 |
| Accidental | 36 | 0.7 | 4 | 2 | 2 | 1 | 1 | 0 | 0 | 1 | 2 | 0 | 1 | 3 | 4 | 6 | 5 | 4 | 0 | 7 |
| Suicidal | 272 | 5.5 | 0 | 10 | 31 | 25 | 28 | 39 | 32 | 36 | 25 | 20 | 10 | 5 | 2 | 0 | 2 | 1 | 6 | 26 |
| Suspicious Circumstances | 15 | 0.3 | 2 | 2 | 2 | 4 | 2 | 1 | 1 | 0 | 0 | 1 | 0 | 0 | 0 | 0 | 0 | 0 | 0 | 4 |
| Other | 150 | 3 | 14 | 41 | 12 | 12 | 12 | 6 | 7 | 7 | 3 | 2 | 4 | 1 | 7 | 4 | 7 | 9 | 2 | 64 |
| Unspecified | 1378 | 27.6 | 73 | 314 | 293 | 125 | 109 | 78 | 80 | 34 | 43 | 31 | 25 | 20 | 22 | 34 | 34 | 36 | 27 | 582 |
| TOTAL | 4987 | 100.0 | 229 | 1435 | 1090 | 324 | 311 | 230 | 203 | 180 | 144 | 123 | 97 | 68 | 80 | 114 | 108 | 164 | 87 | 2486 |

Table 11.4: Racial Appearance

| Racial Appearance | Total | | Age Group (years) | | | | | | | | | | | | | | | | Unspecified | Under 17 |
|-------------------|-------------|--------------|-------------------|-------------|-------------|------------|------------|------------|------------|------------|------------|------------|-----------|-----------|-----------|------------|------------|------------|-------------|-------------|
| | No. | % | <10 | 10-14 | 15-19 | 20-24 | 25-29 | 30-34 | 35-39 | 40-44 | 45-49 | 50-54 | 50-59 | 60-64 | 65-69 | 70-74 | 75-79 | 80+ | | |
| Aboriginal | 81 | 1.6 | 5 | 41 | 20 | 3 | 6 | 3 | 1 | 0 | 0 | 1 | 0 | 0 | 0 | 0 | 0 | 0 | 1 | 66 |
| Asian | 200 | 4.0 | 15 | 39 | 63 | 17 | 19 | 10 | 13 | 6 | 5 | 0 | 2 | 1 | 3 | 3 | 2 | 1 | 1 | 102 |
| Caucasian | 3619 | 72.6 | 150 | 1115 | 757 | 233 | 251 | 154 | 149 | 137 | 106 | 87 | 70 | 52 | 46 | 72 | 68 | 114 | 58 | 1842 |
| Other | 478 | 9.6 | 15 | 104 | 124 | 34 | 16 | 32 | 19 | 19 | 14 | 12 | 14 | 7 | 20 | 18 | 10 | 12 | 8 | 205 |
| Unspecified | 609 | 12.2 | 44 | 136 | 126 | 37 | 19 | 31 | 21 | 18 | 19 | 23 | 11 | 8 | 11 | 21 | 28 | 37 | 19 | 271 |
| TOTAL | 4987 | 100.0 | 229 | 1435 | 1090 | 324 | 311 | 230 | 203 | 180 | 144 | 123 | 97 | 68 | 80 | 114 | 108 | 164 | 87 | 2486 |

Please note that "Racial Appearance" is based on the subjective assessment of attending police and is recorded primarily for operational purposes only. Extreme care should be exercised in the interpretation of statistics on ethnicity as "Racial Appearance" is one limited indicator of ethnicity based on appearance only and does not necessarily mean that the persons attributed to a particular ethnic group are in fact of that origin. Similarly, statistics published elsewhere in this publication on Country of Birth provide another, but limited, indicator of a person's ethnic background.

MISSING PERSONS LOCATED BY AGE GROUP , 2001/02

Table 11.5: Time Taken To Locate

| Time Taken To Locate | Total | | Age Group (years) | | | | | | | | | | | | | | | | | Unspecified | Total Under 17 |
|----------------------|-------------|--------------|-------------------|-------------|-------------|------------|------------|------------|------------|------------|------------|------------|-----------|-----------|-----------|------------|------------|------------|-----------|-------------|----------------|
| | No. | % | <10 | 10-14 | 15-19 | 20-24 | 25-29 | 30-34 | 35-39 | 40-44 | 45-49 | 50-54 | 50-59 | 60-64 | 65-69 | 70-74 | 75-79 | 80+ | | | |
| 1 Day | 2917 | 59.4 | 189 | 837 | 481 | 158 | 177 | 126 | 109 | 102 | 87 | 82 | 65 | 42 | 59 | 97 | 99 | 155 | 52 | 1378 | |
| 2 Days | 506 | 10.3 | 4 | 175 | 135 | 37 | 32 | 24 | 26 | 20 | 12 | 10 | 8 | 6 | 3 | 5 | 1 | 2 | 6 | 286 | |
| 3 Days | 293 | 6.0 | 8 | 105 | 87 | 15 | 9 | 14 | 13 | 8 | 10 | 5 | 4 | 2 | 2 | 2 | 2 | 1 | 6 | 180 | |
| 4 Days | 193 | 3.9 | 4 | 63 | 57 | 21 | 10 | 3 | 8 | 6 | 6 | 4 | 5 | 0 | 4 | 0 | 1 | 0 | 1 | 106 | |
| 5 Days | 123 | 2.5 | 3 | 29 | 42 | 11 | 7 | 6 | 4 | 4 | 6 | 0 | 3 | 2 | 1 | 3 | 0 | 1 | 1 | 64 | |
| 6 Days | 122 | 2.5 | 1 | 34 | 41 | 10 | 6 | 5 | 5 | 6 | 2 | 3 | 3 | 3 | 0 | 1 | 0 | 1 | 1 | 63 | |
| 7 Days | 96 | 2.0 | 1 | 28 | 38 | 4 | 7 | 3 | 4 | 3 | 0 | 0 | 1 | 1 | 2 | 1 | 1 | 0 | 2 | 58 | |
| 8-28 Days | 471 | 9.6 | 14 | 112 | 140 | 44 | 36 | 30 | 18 | 18 | 10 | 11 | 6 | 7 | 5 | 3 | 2 | 3 | 12 | 239 | |
| 29 Days - 6 Months | 173 | 3.5 | 3 | 38 | 50 | 15 | 19 | 15 | 9 | 7 | 3 | 5 | 1 | 2 | 3 | 1 | 0 | 0 | 2 | 82 | |
| 6-12 Months | 18 | 0.4 | 2 | 1 | 3 | 3 | 1 | 2 | 1 | 1 | 1 | 0 | 0 | 0 | 0 | 1 | 2 | 0 | 0 | 6 | |
| TOTAL | 4912 | 100.0 | 229 | 1422 | 1074 | 318 | 304 | 228 | 197 | 175 | 137 | 120 | 96 | 65 | 79 | 114 | 108 | 163 | 83 | 2462 | |

Figure 11.2.1: Total

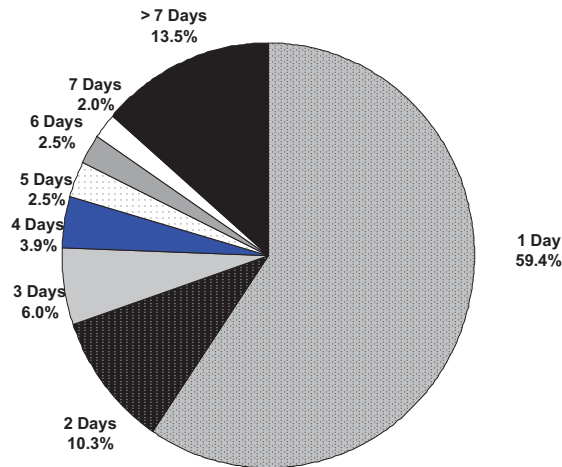


Figure 11.2.2: Males

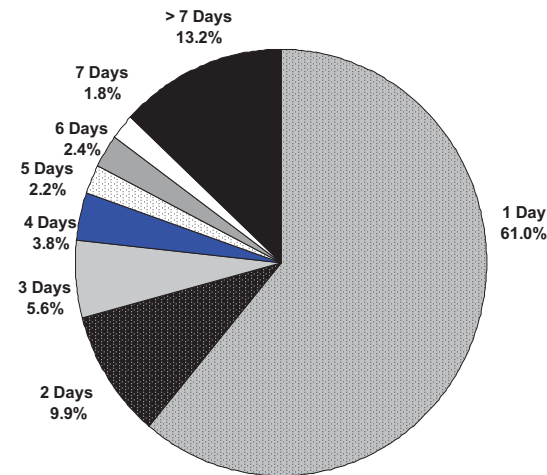
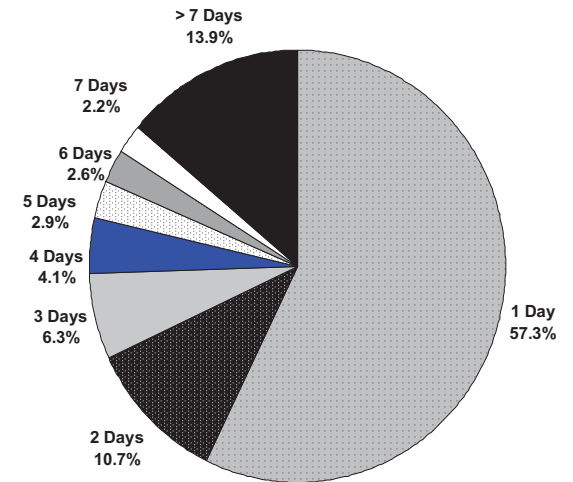


Figure 11.2.3: Females



Note: Includes persons where sex is unspecified



VICTORIA POLICE