




VICTORIA POLICE



**CRIME  
STATISTICS  
2005/06**

# TABLE OF CONTENTS

	Introduction.....	3
	Definitions And Explanatory Notes.....	5
Section 1	Crime At A Glance.....	11
Section 2	Offences.....	15
Section 3	Victims.....	21
Section 4	Alleged Offenders.....	35
Section 5	Distinct Alleged Offenders.....	65
Section 6	Geographical Location Of Offences.....	75
Section 7	Values of Property Stolen Or Damaged.....	97
Section 8	Temporal Trends.....	103
Section 9	Profile Of Selected Offence Categories.....	113
Section 10	Family Incidents.....	127
Section 11	Missing Persons.....	135
	Appendix.....	141



Copyright 2006, Victoria Police.  
ISSN 1325-1430  
Price \$50.00 (inclusive of GST)

# INTRODUCTION

This publication contains detailed statistics on crime reported to or detected by Victoria Police for the fiscal year ended 30 June 2006 together with comparisons with the 2004/05 fiscal year.

The statistics have been compiled from information stored on the Victoria Police Law Enforcement Assistance Program (LEAP) database which was implemented on 1 March 1993.

The document contains detailed information on crime, victims, alleged offenders, family incidents, missing persons, vehicle theft, stolen property and other related information together with the socio-demographic information on offenders and victims. In addition, it includes colour maps summarising offence frequencies by police geographical locations within Victoria.

Detailed crime counting, classification rules and definitions are included in the section entitled "DEFINITIONS AND EXPLANATORY NOTES" to provide assistance in the interpretation of statistics.

Information contained in this publication relates only to those crimes reported to or becoming known to police in Victoria. For additional information on crime victimisation, readers should refer to Victimisation Surveys conducted in Victoria on selected offences by the Australian Bureau of Statistics (ABS) during 1995, 1996 and 1998, and by the Victorian Department of Justice in 1996 and 1999.

For comparisons on recorded Victims of crimes between the various Australian States and Territories, readers should refer to the ABS publication, *Recorded Crime - Victims Australia*.

As the information presented in this document is by no means exhaustive, any requests for additional information should be directed to the Manager, Corporate Statistics.

**Reference:**

ABS Estimated Resident Population Local Areas, Victoria as at 30 June 2005.

**Other Related Publications:**

ABS Recorded Crime-Victims Australia  
(Catalogue No. 4510.0)

ABS Crime and Safety Victoria  
(Catalogue No.4509.2)

Ms Uma Rao  
Manager  
Corporate Statistics  
Corporate Strategy & Performance  
Victoria Police  
PO Box 415  
Melbourne 3005  
Victoria Australia

Phone: (03) 9247 6703

Fax: (03) 9247 6045

Email: [CORPORATESTATISTICS-REQUESTS-MGR@police.vic.gov.au](mailto:CORPORATESTATISTICS-REQUESTS-MGR@police.vic.gov.au)





## DEFINITIONS

### AND EXPLANATORY NOTES

On 1 March 1993 Victoria Police implemented the Law Enforcement Assistance Program (LEAP) state-wide. The LEAP data base is fully relational and stores particulars of all crimes brought to the notice of police as well as family incidents and missing persons. It also includes details on locations, vehicles and persons involved. The database is on-line and updated constantly, 24 hours a day.

A copy of the LEAP database is downloaded each night for use by various areas of the Victoria Police to produce crime statistics and conduct data analysis.

**All data relating to crime, family incidents and missing persons presented in this publication for the 2005/06 fiscal year has been obtained from the downloaded version of the LEAP database on 18 July 2006.**

#### CRIME COUNTING AND CLASSIFICATION

##### Offences Recorded:

Consist of those offences **recorded** on LEAP between 1 July 2005 and 30 June 2006 regardless of when the offence occurred or when it was reported to police (over 85% of all offences are recorded on LEAP within 48 hours of being reported to police).

Caution should be exercised when interpreting recorded crime statistics. Only those offences which become known to police and for which a crime report has been completed are included in this publication.

##### Counting Rules:

Victoria Police uses three methods of counting crime depending on the particular offence. For all crime against the person, and most crime against property, the counting

unit is the number of principal victims for each separate occurrence of the offence (e.g. two persons are assaulted by three offenders - two offences of assault are recorded). For offences against statute such as possess and use drugs, the number of alleged offenders is the counting unit (e.g. three offenders are found in possession of cannabis - three offences of possess cannabis are counted). For a small number of infrequent offences, such as piracy, the event itself becomes the counting unit, that is, one offence is counted for each incident of piracy.

Only the most serious offence which best describes a distinct course of criminal conduct is recorded in official crime statistics, even though an offender may be charged with other offences resulting from the one incident (e.g. an offender carrying a firearm commits an armed robbery – only the offence of armed robbery is recorded although the offender would be charged with armed robbery and possession of a firearm).

The number of distinct courses of criminal conduct occurring within an incident will generally be one unless there is a break in time and/or location. For example, if an offender presents three valueless cheques to a teller only one offence would be recorded but if the three cheques were presented at different times or at different branches then three offences would be recorded.

##### Offences Cleared:

Refers to all offences recorded on LEAP which have resulted in: one or more alleged offenders being processed for the offence, or an investigation reveals no offence occurred, or the complaint was withdrawn or the perpetrator was known but for legal and other reasons could not be charged (e.g. under age or deceased).

## DEFINITIONS AND EXPLANATORY NOTES

### Single Year Clearances:

The number of offences recorded between 1 July 2005 and 30 June 2006 which were cleared within the same period. They are also represented as a proportion of the total offences recorded. Offences cleared within this period which had been reported in earlier reporting periods are shown separately and not included in the single year clearances.

### Charges:

Refers to the total number of charges laid against offenders. These include secondary offences which are not included in the recorded figures for offences.

For example, two offenders each carrying a firearm, assault a customer during the course of an armed robbery. These results in charges of possess firearm, armed robbery, robbery, theft, and assault being laid against each offender. The number of offences counted in the recorded figures for offences however, would be one offence of armed robbery. The number of charges therefore, will be considerably higher than the number of reported offences and the number of offenders.

Table 1.3 includes a column showing the number of charges laid.

Note that for a variety of reasons, offenders may not be subsequently presented before a court on all charges laid at the time of their apprehension.

### Offence Categories:

There are in excess of 4000 individual statutory and common law offences recorded on LEAP which have been grouped into 27 broad offence categories. These categories are further subdivided into four general classes of "Crime Against the Person", "Crime Against

Property", "Drug Offences" and "Other Crime". Offences dealt with by way of penalty notice and/or traffic offences are not recorded on LEAP and are not included in the official crime statistics.

### Homicide Statistics

The offence category of Homicide is not restricted to the offence of murder but includes offences such as manslaughter and culpable driving which also result in the death of a person. The offence category of Homicide also includes attempts and other degrees of the offence. For a detailed breakdown of Homicide statistics, including murder, See Table 9.17.

### Offence Degree:

Offences are classified as either substantive offences, attempts, accessories and/or abets, conspiracies and incitement. Unless otherwise stated, the statistics presented in this publication include all degrees of the offence (Table 2.2 includes a breakdown of offences by degree).

### Alleged Offenders:

Refers to persons who have allegedly committed a criminal offence and have been processed for that offence by either arrest, summons, caution or warrant of apprehension between 1 July 2005 and 30 June 2006 regardless of when the offence occurred. Those persons who for legal or other reasons were apprehended but were not charged are also included. Persons are counted on each occasion they are processed and for each offence counted in recorded offences (e.g. a person processed on three occasions will be counted three times). Only the offence in recorded offences for which the offender has been processed is included.

### Distinct Alleged Offenders:

Refers to the number of distinct individual offenders processed for the commission of an offence by either, arrest, summons, caution or warrant of apprehension between 1 July 2005 and 30 June 2006 regardless of when the offence occurred. Those individuals who for legal or other reasons were apprehended but were not charged are also included. Individual offenders are only counted for the first offence for which they are processed in the fiscal year. Demographic profiles are based on age, sex and other personal details as recorded on the first occurrence on which they were processed during the fiscal year. A person's age is based on their age as at the date they committed their first offence.

### Victims:

Victims of crime are classified as either persons, businesses, statute or other depending on the nature of the offence. Victim profiles presented in this publication are based on those victims recorded as persons only. Victims who are victimised on more than one occasion are counted for each occasion.

### Crime Rates:

The population figure used in calculating statewide and district crime rates is the Australian Bureau of Statistics (ABS) estimate for the month of December 2005.

# DEFINITIONS AND EXPLANATORY NOTES

## FAMILY INCIDENTS

Details on family incidents are presented in Section 10 and are based on the number of family incident reports submitted by police and recorded on LEAP between 1 July 2005 and 30 June 2006.

## MISSING PERSONS

Details on missing persons are presented in Section 11 and are based on the number of persons reported missing to police and recorded on LEAP between 1 July 2005 and 30 June 2006. Escapes from custody are excluded.

## PROFILES

Characteristics of offences, victims, and/or alleged offenders used throughout this publication include:-

### Juveniles:

From 1st of July 2005 persons under 18 years of age are referred to as Juveniles, as against persons under 17 years that we have used in previous years. Caution should be exercised when comparing Juveniles with previous years. This is the age of the persons at the time of reporting who are either victims or processed for allegedly committing criminal offences.

### Adults:

Refers to persons 18 years and over at the time of reporting who are either victims or processed for allegedly committing criminal offences.

### Racial Appearance:

Refers to the racial appearance of victims or offenders based on the subjective assessment of the attending police

This information is also provided for persons reported missing and is shown in Section 11 (Table 11.3). The four categories used within this publication are based on the following definitions:

#### *Aboriginal*

Describes people of Aboriginal/Torres Strait Islander appearance.

#### *Asian*

Describes people of Chinese, Japanese, Korean, Vietnamese, Cambodian, Laotian, Indonesian, Thai, Malaysian, Filipino and Singaporean appearance.

#### *Caucasian*

Describes people who are white or light-skinned.

#### *Other*

Describes people who are not of Aboriginal, Asian or Caucasian appearance. This may include people of African/Middle Eastern [includes Arabic], Black African [includes African American, Afro-Caribbean (i.e. West Indian)], Indian [includes Pakistani, Sri Lankan, Bangladeshi], Latin American [includes Central and South American], Maori, Pacific Islander [includes Fijian, Tongan, Polynesian] and Southern European [includes Greek, Italian, Spanish, Portugese, etc.] appearance.

#### **Country of Birth:**

Refers to the country of birth of offenders and is based on information collected by the attending police. Country of birth details are not recorded for victims of crime. The publication has used the ABS Australian Standard Classification of Countries for Social Statistics (ABS Catalogue No. 1269.0).

#### **Occupation:**

The following occupation categories, which are included in

Table 5.1.1, 5.1.2 and 5.1.3, are based on the major groups as defined in the ABS publication of the Australian Standard Classification of Occupations (ABS Catalogue No. 1223.0). A list of the occupations included within each category is provided below:

#### *Manager and Administrator*

Legislator and Government Appointed Official; General Manager; Specialist Manager; Farmer and Farm Manager; Managing Supervisor (Sales and Service); Managing Supervisor (Other Business).

#### *Professional*

Natural Scientist; Building Professional and Engineer; Health Diagnosis and Treatment Practitioner; School Teacher; Other Teacher and Instructor; Social Professional; Business Professional; Artist and Related Professional; Miscellaneous Professional.

#### *Para-Professional*

Medical and Science Technical Officer and Technicians; Engineering and Building Associate and Technician; Air and Sea Transport Technical Worker; Registered Nurse; Police; Miscellaneous Para-Professional.

#### *Tradesperson*

Metal Fitting and Machining Tradesperson; Other Metal Tradesperson; Electrical and Electronics Tradesperson; Building Tradesperson; Printing Tradesperson; Vehicle Tradesperson; Food Tradesperson; Amenity Horticultural Tradesperson; Miscellaneous Tradesperson.

#### *Clerk*

Stenographer and Typist; Data Processing and Business Machine Operator; Numerical Clerk; Filing, Sorting and Copying Clerk; Material Recording and Despatching Clerk; Receptionist, Telephonist and Messenger; Miscellaneous Clerk.



## DEFINITIONS AND EXPLANATORY NOTES

### *Salesperson and Personal Service Worker*

Investment, Insurance and Real Estate Salesperson; Sales Representative; Sales Assistant; Teller, Cashier and Ticket Salesperson; Miscellaneous Salesperson; Personal Service Worker.

### *Plant and Machine Operator, and Driver*

Road and Rail Transport Driver; Mobile Plant Operator (except Transport); Stationary Plant Operator; Machine Operator.

### *Labourer and Related Worker*

Trades Assistant and Factory Hand; Agricultural Labourer and Related Worker; Cleaner; Construction and Mining Labourer; Miscellaneous Labourer and Related Worker.

### **Geographical Location:**

The geographical location of where recorded offences have been committed is provided in Section 6 in terms of police districts and postcodes.

Details on which police district family incidents have occurred in and where persons have been reported missing from are provided in Section 10 and 11 respectively.

### **Value of Property Stolen or Damaged:**

Graphic representation of property crime in terms of the value of property stolen or damaged is provided in Section 7. They are based on offences that are substantive and have a recorded value of property stolen or damaged. Offences with no value stated are excluded from figures.

### *Estimated Total Value*

The estimated total value has been calculated by extrapolating from available records.

### *Average Value*

The average value is the arithmetic mean of available records.

### **Temporal Trends:**

Graphic representations of selected crimes by day of week and time of day are provided in Section 8 and are restricted to those offences where it is known that the offence was committed within a 24 hour period. Each offence is also counted for each hourly interval over which the offence could have occurred. For example, a burglary committed between 10.15 p.m. on Saturday and 1.45 a.m. on Sunday will be counted in each hourly interval between 10.00 p.m. and 2.00 a.m. for which it may have occurred, that is, four times.

### **Type of Location:**

Refers to the type of location where the offence occurred and is shown in Section 9 (Table 9.1). The categories used are based on the following definitions.

### *Residential Private*

Flat/Unit/Apartment; House; Bungalow; Caravan/Mobile Home; Houseboat; Ministry of Housing.

### *Residential Non-Private*

Boarding House; Holiday Home; Guest House; Nursing Home; Hotel/Motel; Other Dwelling.

### *Residential Other*

Clothesline/Laundry; Backyard; Frontyard; Garage; Shed; Premises Under Construction; Other Residential.

### *Educational*

School; School Grounds; Other Educational.

### *Health*

Hospital; Medical Centre; Dental; Other Health.

### *Religious*

Church; Other Religious.

### *Public Transport*

Train; Train Station; Railway Car Park; Tram/Tram Stop; Bus/Bus Stop; Depot/Terminal; Freight Yard; Office (PTC Only); Taxi.

### *Other Transport*

Private Car; Airfield; Boat; Dock/Wharf; Car Park (Single Level); Car Park (Multi Level); Other Transport Type/Area.

### *Justice*

Police Station; Court; Prison/Detention Centre; Youth Training Centre; Other Justice Facility.

### *Open Space*

Parkland/Reserve; Rural; Vacant Block; Beach Car Park; Beach/Foreshore; Other Open Space.

### *Street/Footpath*

Street/Lane/Footpath.

### *Other Community Location*

Cemetery; Civic Centre; Gallery.

### *Administrative/Professional*

Business Office; Other Administrative/Professional.

### *Financial*

Bank; Credit Society; ATM/EFTPOS; Other Financial Institution.

### *Retail*

Chemist/Pharmacy; Service Station; Jeweller; Second Hand Dealer; Supermarket; Department Store; Shopping Complex; Car Sales Yard; Milk Bar; 24hr Convenience; Restaurant/Fast Food; Other Retail.

## DEFINITIONS AND EXPLANATORY NOTES

### *Wholesale*

Any Wholesale.

### *Warehousing/Storage.*

Any Warehouse/Storage.

### *Manufacturing*

Factory; Other Manufacturing.

### *Agricultural*

Farmland; Orchard; Other Agricultural.

### *Recreational*

Licensed Premises; TAB; Cinema; Sports Area/Facility; Gaming Venue; Other Recreational/Sports.

### *Other Location*

Brothel/Massage Parlour; Construction Site; Other Location.

### **Missing Data:**

Values for data items used in victim, offender, selected offences, family incidents and missing persons profiles which are recorded as unknown or where no value is recorded are shown as "Unspecified" in all tables presented in this publication.

### **FACTORS IMPACTING REPORTED AND CLEARED CRIME**

Following a review of crime counting and classification of offences to coincide with the implementation of LEAP, a number of changes have occurred in the way crime is classified and counted which will affect the validity

of comparisons with pre 1993/94 official crime statistics. The specific changes are:-

### *Reported Rape and Sex Offences*

In 1993/94 the Victoria Police adopted the rule of counting the number of rape and sex offences reported per victim for each and every distinct course of criminal conduct (e.g. a person raped on ten occasions over a six month period is counted as ten offences). Prior to 1993/94 only the number of victims was counted regardless of the number of distinct occurrences (e.g. only one offence would be counted).

### *Reported Possess and Use Drug Offences*

To comply with the counting rule that only the most serious offence which best describes a course of criminal conduct be counted, in situations where offenders are found in possession of drugs and admit their use, only the offence of possess drugs is generally counted whereas prior to 1993/94 both the offences of possess and use were counted.

### *Reported Assault (Police) and Resist Arrest*

Prior to 1993/94 the offences of assault police and resist arrest were each counted in instances where both offences were committed. To comply with the most serious offence which best fits the distinct course of criminal conduct rule, only the offence of assault (police) is now counted.

### *Clearance Rate*

Prior to 1993/94 clearance rates include crimes cleared from previous reporting periods.

### *Updated Statistics*

Due to the addition of supplementary information to existing records, and changes resulting from quality control checks, crime statistics obtained from LEAP may alter slightly over time. Clearance numbers are particularly prone to change following the processing of offenders,

often months or even years after a crime is recorded. For this same reason, 1996/97 to 1999/00 figures in this publication may vary slightly from those published in previous *Victoria Police Crime Statistics* publications.

### *Offences by Postcode*

Because of changes made to the LEAP postcode table, crime figures for the area of Wendouree (3355) published in the *Victoria Police Crime Statistics 1994/95* publication, for 1993/94 and 1994/95, are recorded under the postcode of Ballarat (3350). Similarly, crime for Golden Square (3555) and Eaglehawk (3556) were recorded under the postcode for Bendigo (3550).

### *Licensing Offences*

In March 1996 the Victorian Government enacted legislation enabling offences under the Liquor Control (Further Amendment) Act to be dealt with by the way of Penalty Notices. As LEAP reports are not submitted where a penalty notice is issued, there will be a progressive decline in the number of licensing offences recorded in official crime statistics obtained from LEAP.

### *Change in the Definition of Aggravated Burglary*

A change in the definition of aggravated burglary came into effect on 1 September 1997. Prior to this, aggravated burglary was defined as a person committing a burglary who at the time had in their possession any weapons or explosives (including imitations). The new definition is a broadening of the previous one with the addition relating to whether a person was present in the building at the time of the burglary. It also requires that the person committing the burglary must have known that a person was present or was reckless as to whether or not a person was present. This means that some burglaries are now being recorded as aggravated burglaries. This change has increased the number of recorded aggravated burglaries and as such caution should be exercised when making comparisons with previous years.

## DEFINITIONS AND EXPLANATORY NOTES

### COMPARISONS WITH PREVIOUS YEARS

As indicated earlier, care should be exercised in comparing post 1993/94 crime statistics with previous years.

Figures used for 2005/06 in this publication for year to year comparisons are those extracted from LEAP on 18 July 2006 and may differ slightly to those previously published in the *Victoria Police Crime Statistics 2004/05* publication, which were extracted from LEAP on 18 July 2005. This is due to the LEAP database being updated with supplementary information.

### Offender Statistics

Offender statistics published in the *Victoria Police Crime Statistics 1993/94* publication were calculated according to the date the alleged offenders were processed. Due to the time lag between when an alleged offender is processed and when they are recorded on LEAP, offender statistics were liable to change significantly over time. To minimise this effect, offender statistics from 1994/95 onwards were calculated according to the system generated date (charge date) created when a charge record is added to the LEAP database. Due to multiple charges being laid against offenders on more than one occasion, for offences arising from the one incident, offender statistics have been calculated based on the first charge date for each incident.

Please note that figures shown in Appendix A of the 1995/96 publication should be used for comparison purposes and not those published in the 1993/94 and 1994/95 *Victoria Police Crime Statistics* publication.


### *Property Damage Offences*

Between July 1993 and June 1996 an offence category of Criminal Damage was included under the heading of "Crime Against Property" and comprised the indictable offences of Criminal Damage in the Crimes Act only. During this period the summary offences of Wilful Damage were classified under the heading of "Other Crime". From July 1997 the indictable offence of Criminal Damage and the summary offence of Wilful Damage have been combined to form the offence category of Property Damage under the heading of "Crime Against Property". Care should be exercised when referring figures under the headings of "Crime Against Property" and "Other Crime" in the *Victoria Police Crime Statistics* publications for the years of 1993/94, 1994/95 and 1995/96.

### *Other Crime*

Between July 1993 and June 1996 the heading of "Other Crime" included the offence categories of Drug (Cultivate, Manufacture and Traffick), Drug (Possess and Use), Other Indictable and Other Summary offences. From July 1997 the two drug offence categories were removed from this heading and grouped to form a new heading of "Drug Offences". Furthermore seven new offence categories were created under the heading of "Other Crime". The new categories are: Going Equipped to Steal, Justice Procedures, Regulated Public Order, Weapons/Explosives, Harassment, Behaviour in Public Order and Other. These were previously classed as Other Indictable and Other Summary offences. Care should be exercised when referring to figures under the heading of "Other Crime" in the *Victoria Police Crime Statistics* publications from 1993/94 to 1996/97.

Table 1.1	Overview Of Offences, 2005/06.....	12
Table 1.2	Overview Of Victims, 2005/06.....	13
Table 1.3	Overview Of Alleged Offenders, 2005/06.....	14



# OVERVIEW OF OFFENCES, 2005/06

Table 1.1

	Offences Recorded			Offence Rate Per 100,000 Population *			Single Year Clearances **			Single Year Clearances **		
	No.	No.	%	No.	No.	%	No.	No.	%	Rate (%)	Rate (%)	Rate
	2005/06	2004/05	Change	2005/06	2004/05	Change	2005/06	2004/05	Change	2005/06	2004/05	Difference***
<b>Crime Against The Person</b>												
Homicide	223	192	16.1	4.4	3.8	14.8	190	172	10.5	85.2	89.6	-4.4
Rape	1391	1420	-2.0	27.5	28.4	-3.2	1086	1086	0.0	78.1	76.5	1.6
Sex (non-Rape)	6785	6391	6.2	134.3	128.0	4.9	5343	4796	11.4	78.7	75.0	3.7
Robbery	2675	2322	15.2	52.9	46.5	13.8	1216	1079	12.7	45.5	46.5	-1.0
Assault	28943	28138	2.9	572.9	563.6	1.6	23452	22970	2.1	81.0	81.6	-0.6
Abduction/Kidnap	404	422	-4.3	8.0	8.5	-5.4	343	367	-6.5	84.9	87.0	-2.1
<i>Sub-Total</i>	<i>40421</i>	<i>38885</i>	<i>4.0</i>	<i>800.0</i>	<i>778.8</i>	<i>2.7</i>	<i>31630</i>	<i>30470</i>	<i>3.8</i>	<i>78.3</i>	<i>78.4</i>	<i>-0.1</i>
<b>Crime Against Property</b>												
Arson	2926	2782	5.2	57.9	55.7	3.9	470	429	9.6	16.1	15.4	0.7
Property Damage	46857	41152	13.9	927.4	824.2	12.5	10600	9144	15.9	22.6	22.2	0.4
Burglary (Aggravated)	1713	1752	-2.2	33.9	35.1	-3.4	916	951	-3.7	53.5	54.3	-0.8
Burglary (Residential)	29290	32791	-10.7	579.7	656.8	-11.7	3679	4137	-11.1	12.6	12.6	0.0
Burglary (Other)	18885	19805	-4.6	373.8	396.7	-5.8	3240	3179	1.9	17.2	16.1	1.1
Deception	26973	27522	-2.0	533.9	551.2	-3.2	22367	23261	-3.8	82.9	84.5	-1.6
Handle Stolen Goods	8190	10064	-18.6	162.1	201.6	-19.6	8079	9918	-18.5	98.6	98.5	0.1
Theft From Motor Vehicle	47074	45368	3.8	931.7	908.7	2.5	4257	4253	0.1	9.0	9.4	-0.4
Theft (Shopsteal)	15922	18575	-14.3	315.1	372.0	-15.3	12449	15065	-17.4	78.2	81.1	-2.9
Theft Of Motor Vehicle	19578	21283	-8.0	387.5	426.3	-9.1	3938	3828	2.9	20.1	18.0	2.1
Theft Of Bicycle <sup>1</sup>	5350	5313	0.7	105.9	106.4	-0.5	439	411	6.8	8.2	7.7	0.5
Theft (Other)	55182	55345	-0.3	1092.2	1108.5	-1.5	13269	13153	0.9	24.0	23.8	0.2
<i>Sub-Total</i>	<i>277940</i>	<i>281752</i>	<i>-1.4</i>	<i>5501.2</i>	<i>5643.3</i>	<i>-2.5</i>	<i>83703</i>	<i>87729</i>	<i>-4.6</i>	<i>30.1</i>	<i>31.1</i>	<i>-1.0</i>
<b>Drugs</b>												
Drug (Cult., Manuf., Traff.)	4256	4460	-4.6	84.2	89.3	-5.7	4198	4419	-5.0	98.6	99.1	-0.5
Drug (Possess, Use)	9117	9274	-1.7	180.4	185.8	-2.9	9021	9161	-1.5	98.9	98.8	0.1
<i>Sub-Total</i>	<i>13373</i>	<i>13734</i>	<i>-2.6</i>	<i>264.7</i>	<i>275.1</i>	<i>-3.8</i>	<i>13219</i>	<i>13580</i>	<i>-2.7</i>	<i>98.8</i>	<i>98.9</i>	<i>-0.1</i>
<b>Other Crime</b>												
Going Equipped To Steal	624	661	-5.6	12.4	13.2	-6.7	621	654	-5.0	99.5	98.9	0.6
Justice Procedures	20288	17656	14.9	401.6	353.6	13.5	19397	16849	15.1	95.6	95.4	0.2
Regulated Public Order	2080	2190	-5.0	41.2	43.9	-6.1	1933	2116	-8.6	92.9	96.6	-3.7
Weapons / Explosives	6352	6230	2.0	125.7	124.8	0.8	6249	6141	1.8	98.4	98.6	-0.2
Harassment	2553	2454	4.0	50.5	49.2	2.8	1962	1804	8.8	76.9	73.5	3.4
Behaviour In Public	3709	4671	-20.6	73.4	93.6	-21.5	3582	4503	-20.5	96.6	96.4	0.2
Other	5684	8199	-30.7	112.5	164.2	-31.5	4580	6998	-34.6	80.6	85.4	-4.8
<i>Sub-Total</i>	<i>41290</i>	<i>42061</i>	<i>-1.8</i>	<i>817.2</i>	<i>842.5</i>	<i>-3.0</i>	<i>38324</i>	<i>39065</i>	<i>-1.9</i>	<i>92.8</i>	<i>92.9</i>	<i>-0.1</i>
<b>TOTAL</b>	<b>373024</b>	<b>376432</b>	<b>-0.9</b>	<b>7383.1</b>	<b>7539.7</b>	<b>-2.1</b>	<b>166876</b>	<b>170844</b>	<b>-2.3</b>	<b>44.7</b>	<b>45.4</b>	<b>-0.7</b>

N.B: The '% Change' column refers to percentage change between 2004/05 and 2005/06. 1 The procedure in which Theft of Bicycle offences are recorded onto LEAP changed on 1 July 2004.

\* Rate per 100,000 population have been rounded to one decimal place.

\*\* Defined as being the number of offences recorded during the reporting period which were cleared within the same period. \*\*\* Shows the difference between 2004/05 and 2005/06 single year clearance rates.

# OVERVIEW OF VICTIMS, 2005/06

Table 1.2

	Juvenile			Adults			Total Persons*			Others**		
	No. 2005/06	No. 2004/05	% Change	No. 2005/06	No. 2004/05	% Change	No. 2005/06	No. 2004/05	% Change	No. 2005/06	No. 2004/05	% Change
<b>Crime Against The Person</b>												
Homicide	31	25	24.0	179	162	10.5	214	189	13.2	8	3	166.7
Rape	390	403	-3.2	744	698	6.6	1143	1123	1.8	3	2	50.0
Sex (non-Rape)	2735	2753	-0.7	722	650	11.1	3512	3496	0.5	872	902	-3.3
Robbery	382	397	-3.8	2002	1631	22.7	2420	2069	17.0	234	240	-2.5
Assault	3526	3500	0.7	22304	21412	4.2	26608	25604	3.9	1355	1397	-3.0
Abduction/Kidnap	100	124	-19.4	267	264	1.1	378	399	-5.3	1	5	-80.0
<i>Sub-Total</i>	<i>7164</i>	<i>7202</i>	<i>-0.5</i>	<i>26218</i>	<i>24817</i>	<i>5.6</i>	<i>34275</i>	<i>32880</i>	<i>4.2</i>	<i>2473</i>	<i>2549</i>	<i>-3.0</i>
<b>Crime Against Property</b>												
Arson	21	8	162.5	1408	1445	-2.6	1501	1519	-1.2	1381	1235	11.8
Property Damage	267	207	29.0	28381	24914	13.9	29780	26064	14.3	15933	14210	12.1
Burglary (Aggravated)	57	56	1.8	1491	1469	1.5	1603	1577	1.6	69	83	-16.9
Burglary (Residential)	299	321	-6.9	26097	29499	-11.5	27551	30989	-11.1	1614	1670	-3.4
Burglary (Other)	16	16	n/a	1881	2064	-8.9	2039	2243	-9.1	16650	17355	-4.1
Deception	43	40	7.5	2897	2660	8.9	3199	2985	7.2	9986	11009	-9.3
Handle Stolen Goods	n/a	n/a	n/a	n/a	n/a	n/a	n/a	n/a	n/a	5317	5974	-11.0
Theft From Motor Vehicle	127	122	4.1	41380	40204	2.9	42712	41343	3.3	3837	3514	9.2
Theft (Shopsteal)	4	4	n/a	150	230	-34.8	174	264	-34.1	14825	17412	-14.9
Theft Of Motor Vehicle	79	83	-4.8	17558	19195	-8.5	18058	19731	-8.5	1458	1424	2.4
Theft Of Bicycle <sup>1</sup>	1307	1333	-2.0	3661	3611	1.4	5106	5027	1.6	105	135	-22.2
Theft (Other)	1991	1966	1.3	28233	29523	-4.4	31504	32712	-3.7	18941	16940	11.8
<i>Sub-Total</i>	<i>4211</i>	<i>4156</i>	<i>1.3</i>	<i>153137</i>	<i>154814</i>	<i>-1.1</i>	<i>163227</i>	<i>164454</i>	<i>-0.7</i>	<i>90116</i>	<i>90961</i>	<i>-0.9</i>
<b>Drugs</b>												
Drug (Cult., Manuf., Traff.)	n/a	n/a	n/a	n/a	n/a	n/a	n/a	n/a	n/a	3446	3524	-2.2
Drug (Possess, Use)	n/a	n/a	n/a	n/a	n/a	n/a	n/a	n/a	n/a	8649	8713	-0.7
<i>Sub-Total</i>	<i>n/a</i>	<i>n/a</i>	<i>n/a</i>	<i>n/a</i>	<i>n/a</i>	<i>n/a</i>	<i>n/a</i>	<i>n/a</i>	<i>n/a</i>	<i>12095</i>	<i>12237</i>	<i>-1.2</i>
<b>Other Crime</b>												
Going Equipped To Steal	n/a	n/a	n/a	n/a	n/a	n/a	n/a	n/a	n/a	518	566	-8.3
Justice Procedures	1	1	n/a	47	64	-26.6	49	69	-29.0	15467	13059	18.4
Regulated Public Order	4	4	n/a	6	12	-50.0	12	16	-25.0	1765	1939	-9.0
Weapons / Explosives	3	2	50.0	25	22	13.6	28	25	12.0	5536	5220	6.1
Harassment	126	128	-1.6	1027	1070	-4.0	1203	1241	-3.1	544	526	3.4
Behaviour In Public	3	5	-40.0	39	61	-36.1	45	70	-35.7	3189	3853	-17.2
Other	93	101	-7.9	700	800	-12.5	840	949	-11.5	4020	4567	-12.0
<i>Sub-Total</i>	<i>230</i>	<i>241</i>	<i>-4.6</i>	<i>1844</i>	<i>2029</i>	<i>-9.2</i>	<i>2177</i>	<i>2370</i>	<i>-8.2</i>	<i>31039</i>	<i>29730</i>	<i>4.4</i>
<b>TOTAL</b>	<b>11605</b>	<b>11599</b>	<b>0.1</b>	<b>181199</b>	<b>181660</b>	<b>-0.3</b>	<b>199679</b>	<b>199704</b>	<b>0.0</b>	<b>135723</b>	<b>135477</b>	<b>0.2</b>

\* Includes persons with unspecified date of birth. <sup>1</sup> The procedure in which Theft of Bicycle offences are recorded onto LEAP changed on 1 July 2004. \*\* Includes the Victim types of business, statute and unspecified. From 1st of July 2005 persons under 18 years refer to Juvenile as against persons under 17 years that we have in previous years. Caution should therefore be exercised when comparing Juvenile with previous years. n.a denotes that data is not applicable due to victimless offence or no calculation possible due to nil recorded victims during 2004/05 and/or 2005/06. N.B: The '% Change' column refers to the percentage change in the recorded data and calculations is between 2004/05 and 2005/06.

# OVERVIEW OF ALLEGED OFFENDERS, 2005/06

Table 1.3

	Juvéniles			Adults			Total Persons*			Charges Laid		
	No. 2005/06	No. 2004/05	% Change	No. 2005/06	No. 2004/05	% Change	No. 2005/06	No. 2004/05	% Change	No. 2005/06	No. 2004/05	% Change
<b>Crime Against The Person</b>												
Homicide	16	18	-11.1	203	219	-7.3	219	239	-8.4	235	259	-9.3
Rape	87	97	-10.3	598	613	-2.4	694	715	-2.9	1013	1085	-6.6
Sex (non-Rape)	554	475	16.6	2654	2639	0.6	3234	3143	2.9	6919	6304	9.8
Robbery	640	591	8.3	1302	1102	18.1	1958	1697	15.4	2243	2002	12.0
Assault	3492	3518	-0.7	20508	19561	4.8	24182	23217	4.2	43091	43975	-2.0
Abduction/Kidnap	32	82	-61.0	338	334	1.2	372	416	-10.6	609	630	-3.3
<i>Sub-Total</i>	<i>4821</i>	<i>4781</i>	<i>0.8</i>	<i>25603</i>	<i>24468</i>	<i>4.6</i>	<i>30659</i>	<i>29427</i>	<i>4.2</i>	<i>54110</i>	<i>54255</i>	<i>-0.3</i>
<b>Crime Against Property</b>												
Arson	407	263	54.8	313	364	-14.0	727	632	15.0	789	680	16.0
Property Damage	3887	3248	19.7	7639	6621	15.4	11596	9926	16.8	13994	12228	14.4
Burglary (Aggravated)	221	186	18.8	1198	1051	14.0	1421	1245	14.1	1616	1381	17.0
Burglary (Residential)	1160	1072	8.2	4128	4581	-9.9	5296	5663	-6.5	5595	5913	-5.4
Burglary (Other)	1791	1442	24.2	3719	3679	1.1	5529	5138	7.6	5932	5584	6.2
Deception	624	680	-8.2	11243	12008	-6.4	11955	12746	-6.2	32118	32318	-0.6
Handle Stolen Goods	612	685	-10.7	5251	5918	-11.3	5896	6630	-11.1	12559	15367	-18.3
Theft From Motor Vehicle	1604	1443	11.2	3904	4073	-4.1	5523	5529	-0.1	6145	6342	-3.1
Theft (Shopsteal)	3716	4207	-11.7	10145	12548	-19.2	13983	16894	-17.2	15178	18118	-16.2
Theft Of Motor Vehicle	2612	2072	26.1	3553	3297	7.8	6190	5386	14.9	6330	5529	14.5
Theft Of Bicycle <sup>1</sup>	268	240	11.7	225	233	-3.4	495	474	4.4	550	505	8.9
Theft (Other)	1928	2000	-3.6	8451	7861	7.5	10455	9918	5.4	24339	25030	-2.8
<i>Sub-Total</i>	<i>18830</i>	<i>17538</i>	<i>7.4</i>	<i>59769</i>	<i>62234</i>	<i>-4.0</i>	<i>79066</i>	<i>80181</i>	<i>-1.4</i>	<i>125145</i>	<i>128995</i>	<i>-3.0</i>
<b>Drugs</b>												
Drug (Cult., Manuf., Traff.)	79	116	-31.9	3912	4066	-3.8	4014	4200	-4.4	5049	6064	-16.7
Drug (Possess, Use)	618	673	-8.2	8657	8704	-0.5	9334	9422	-0.9	11176	11637	-4.0
<i>Sub-Total</i>	<i>697</i>	<i>789</i>	<i>-11.7</i>	<i>12569</i>	<i>12770</i>	<i>-1.6</i>	<i>13348</i>	<i>13622</i>	<i>-2.0</i>	<i>16225</i>	<i>17701</i>	<i>-8.3</i>
<b>Other Crime</b>												
Going Equipped To Steal	108	96	12.5	464	549	-15.5	572	646	-11.5	3215	3696	-13.0
Justice Procedures	1068	847	26.1	14077	11930	18.0	15195	12836	18.4	22361	20871	7.1
Regulated Public Order	857	909	-5.7	908	1102	-17.6	1777	2026	-12.3	2373	2392	-0.8
Weapons / Explosives	677	693	-2.3	5160	4798	7.5	5858	5516	6.2	7237	7189	0.7
Harassment	75	96	-21.9	1145	1202	-4.7	1223	1305	-6.3	2086	2046	2.0
Behaviour In Public	490	633	-22.6	3055	3604	-15.2	3568	4262	-16.3	6547	7627	-14.2
Other	1529	1898	-19.4	2943	3201	-8.1	4500	5147	-12.6	6669	9950	-33.0
<i>Sub-Total</i>	<i>4804</i>	<i>5172</i>	<i>-7.1</i>	<i>27752</i>	<i>26386</i>	<i>5.2</i>	<i>32693</i>	<i>31738</i>	<i>3.0</i>	<i>50488</i>	<i>53771</i>	<i>-6.1</i>
<b>TOTAL</b>	<b>29152</b>	<b>28280</b>	<b>3.1</b>	<b>125693</b>	<b>125858</b>	<b>-0.1</b>	<b>155766</b>	<b>154968</b>	<b>0.5</b>	<b>245968</b>	<b>254722</b>	<b>-3.4</b>


\*Total persons is the number of alleged offenders recorded during the reporting period and this include persons with an unspecified date of birth.

N.B: The '% Change' column shows the percentage change between 2005/06 and 2004/05.

<sup>1</sup> The procedure in which Theft of Bicycle offences are recorded onto LEAP changed on 1 July 2004.

From 1st of July 2005 persons under 18 years refer to Juvenile as against persons under 17 years that we have in previous years. Caution should therefore be exercised when comparing Juvenile with previous years.

Table 2.1	Offences Recorded By Offence Category And Month, 2005/06 .....	16
Figure 2.1	Offences Recorded - Monthly Trend, July 1996 to June 2006 .....	17
Table 2.2	Offences Recorded By Degree And Cleared By Status Of Investigation, 2005/06 .....	19
Table 2.3	Offences Recorded By Year, 2002/03 to 2005/06 .....	20





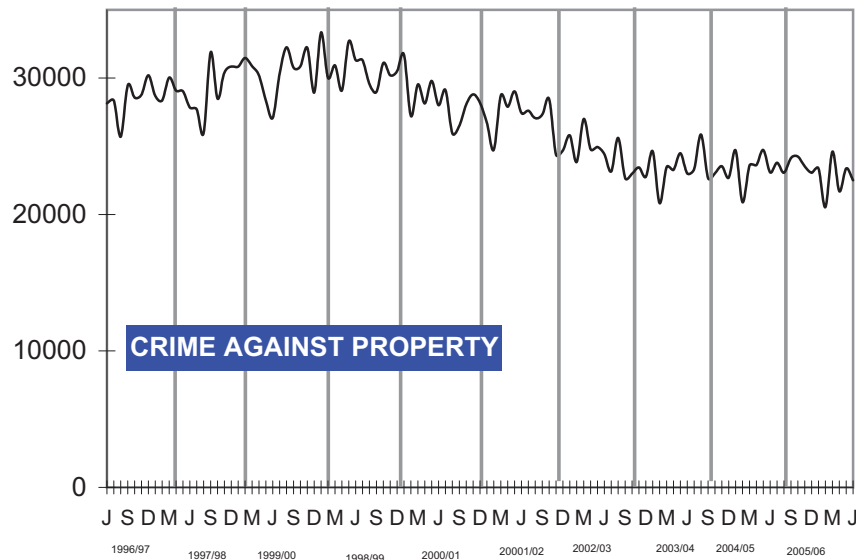
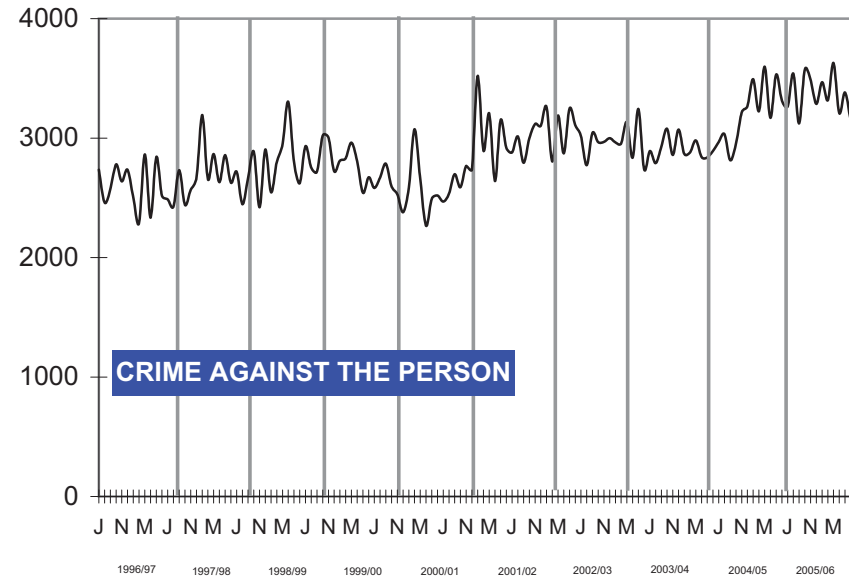
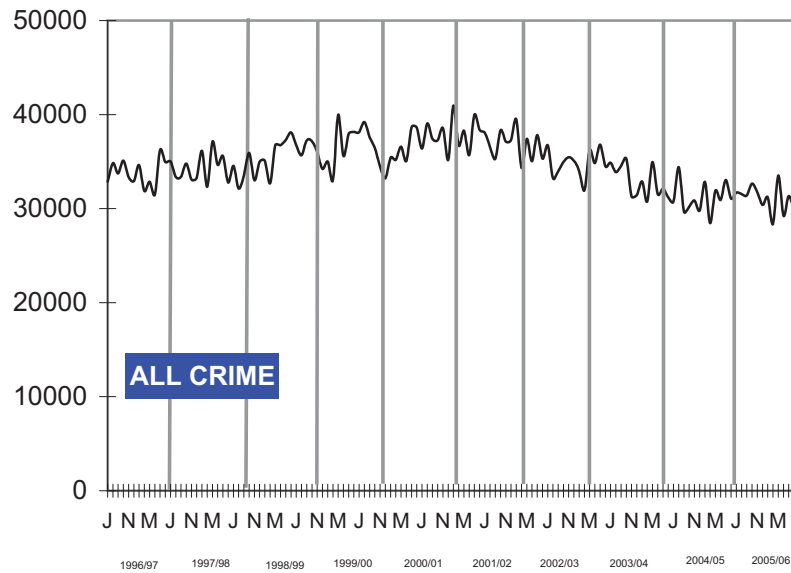
# OFFENCES RECORDED BY OFFENCE CATEGORY AND MONTH, 2005/06

Table 2.1

	2005		2006										Total
	Jul	Aug	Sep	Oct	Nov	Dec	Jan	Feb	Mar	Apr	May	Jun	
<b>Crime Against The Person</b>													
Homicide	16	19	16	14	11	28	17	20	33	16	15	18	223
Rape	95	145	112	128	114	123	103	133	123	100	91	124	1391
Sex (non-Rape)	565	728	508	742	539	461	506	538	501	520	581	596	6785
Robbery	203	184	214	243	239	229	254	216	247	211	235	200	2675
Assault	2339	2422	2239	2414	2554	2413	2565	2361	2685	2328	2436	2187	28943
Abduction/Kidnap	46	34	34	34	31	32	23	49	40	35	24	22	404
<i>Sub-Total</i>	<i>3264</i>	<i>3532</i>	<i>3123</i>	<i>3575</i>	<i>3488</i>	<i>3286</i>	<i>3468</i>	<i>3317</i>	<i>3629</i>	<i>3210</i>	<i>3382</i>	<i>3147</i>	<i>40421</i>
<b>Crime Against Property</b>													
Arson	225	222	254	264	229	265	317	231	288	229	207	195	2926
Property Damage	3427	3418	3775	4231	4027	4065	4440	3671	4314	3785	3794	3910	46857
Burglary (Aggravated)	136	137	138	167	149	136	150	139	155	134	119	153	1713
Burglary (Residential)	2465	2616	2422	2832	2742	2664	2597	2116	2238	2140	2178	2280	29290
Burglary (Other)	1580	1509	1592	1564	1651	1551	1653	1412	1608	1638	1604	1523	18885
Deception	2363	2259	2609	1942	2045	2151	1913	1794	3196	2052	2691	1958	26973
Handle Stolen Goods	1308	662	924	674	674	499	530	555	614	653	599	498	8190
Theft From Motor Vehicle	3961	4158	4106	4138	4085	3605	3622	3476	3753	3857	4245	4068	47074
Theft (Shopsteal)	1542	1518	1423	1391	1276	1349	1098	1048	1293	1241	1412	1331	15922
Theft Of Motor Vehicle	1753	1621	1709	1748	1642	1751	1758	1466	1621	1494	1562	1453	19578
Theft Of Bicycle	412	383	422	504	460	464	513	449	515	459	387	382	5350
Theft (Other)	4622	4562	4765	4787	4544	4563	4784	4183	5018	4014	4584	4756	55182
<i>Sub-Total</i>	<i>23794</i>	<i>23065</i>	<i>24139</i>	<i>24242</i>	<i>23524</i>	<i>23063</i>	<i>23375</i>	<i>20540</i>	<i>24613</i>	<i>21696</i>	<i>23382</i>	<i>22507</i>	<i>277940</i>
<b>Drugs</b>													
Drug (Cult., Manuf., Traff.)	394	427	288	339	368	318	354	393	452	356	317	250	4256
Drug (Possess, Use)	826	771	681	761	718	647	723	782	830	756	911	711	9117
<i>Sub-Total</i>	<i>1220</i>	<i>1198</i>	<i>969</i>	<i>1100</i>	<i>1086</i>	<i>965</i>	<i>1077</i>	<i>1175</i>	<i>1282</i>	<i>1112</i>	<i>1228</i>	<i>961</i>	<i>13373</i>
<b>Other Crime</b>													
Going Equipped To Steal	65	59	58	71	48	42	40	45	49	42	46	59	624
Justice Procedures	1729	1826	1546	1841	1850	1505	1577	1541	2038	1685	1591	1559	20288
Regulated Public Order	174	252	154	330	162	86	130	133	199	139	174	147	2080
Weapons / Explosives	521	527	467	521	551	473	466	608	626	521	574	497	6352
Harassment	194	314	158	196	181	249	210	232	218	173	209	219	2553
Behaviour In Public	316	364	338	347	319	271	293	310	355	267	274	255	3709
Other	420	414	440	433	537	451	575	455	517	393	477	572	5684
<i>Sub-Total</i>	<i>3419</i>	<i>3756</i>	<i>3161</i>	<i>3739</i>	<i>3648</i>	<i>3077</i>	<i>3291</i>	<i>3324</i>	<i>4002</i>	<i>3220</i>	<i>3345</i>	<i>3308</i>	<i>41290</i>
<b>TOTAL</b>	<b>31697</b>	<b>31551</b>	<b>31392</b>	<b>32656</b>	<b>31746</b>	<b>30391</b>	<b>31211</b>	<b>28356</b>	<b>33526</b>	<b>29238</b>	<b>31337</b>	<b>29923</b>	<b>373024</b>

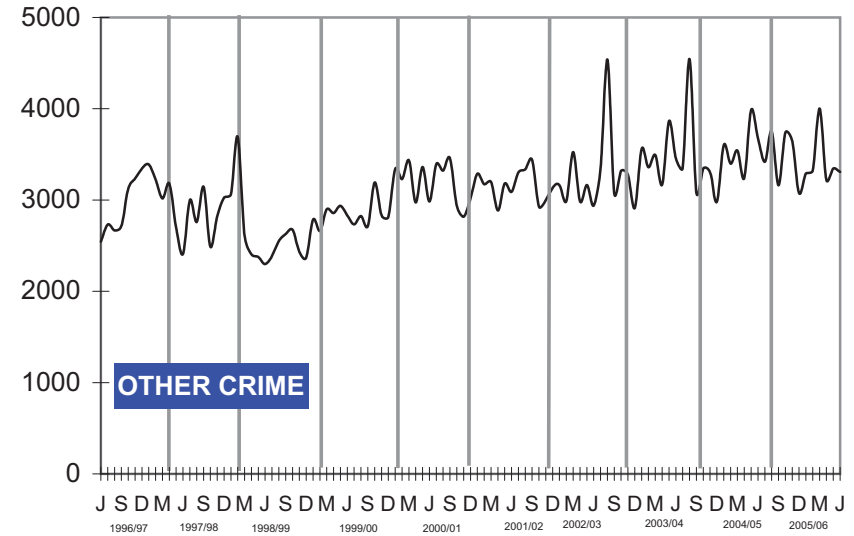
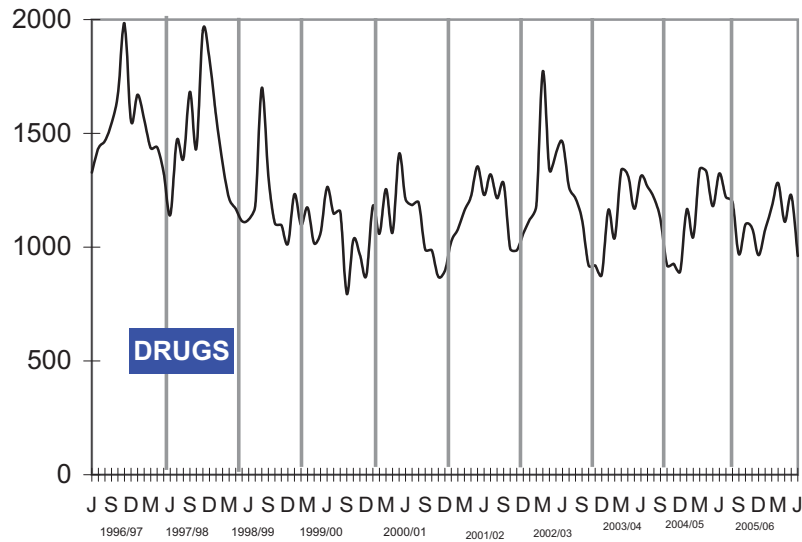
# OFFENCES RECORDED - MONTHLY TREND, JULY 1996 TO JUNE 2006

Figure 2.1



# OFFENCES RECORDED - MONTHLY TREND, JULY 1996 TO JUNE 2006

Figure 2.1 continued



# OFFENCES RECORDED BY DEGREE AND CLEARED BY STATUS OF INVESTIGATION, 2005/06

Table 2.2

	Offences Recorded No. 2005/06	Offence Degree			Status Of Investigation as at 30 June 2005							Recorded Prior To 2005/06 and Cleared in 2005/06
		Substantive	Attempt	Other*	Unsolved	Offender Processed	Complaint Withdrawn	No Offence Detected	Other**	Single Year Clearances***		
										No.	%	
<b>Crime Against The Person</b>												
Homicide	223	161	59	3	33	184	0	0	6	190	85.2	9
Rape	1391	1339	52	0	303	700	297	78	13	1086	78.1	185
Sex (non-Rape)	6785	6719	66	0	1387	4980	307	69	42	5343	78.7	601
Robbery	2675	2230	442	3	1459	1067	78	67	4	1216	45.5	140
Assault	28943	28886	57	0	5441	21090	1955	314	143	23452	81.0	1287
Abduction/Kidnap	404	359	44	1	58	307	8	30	1	343	84.9	16
<i>Sub-Total</i>	<b>40421</b>	<b>39694</b>	<b>720</b>	<b>7</b>	<b>8681</b>	<b>28328</b>	<b>2645</b>	<b>558</b>	<b>209</b>	<b>31630</b>	<b>78.3</b>	<b>2238</b>
<b>Crime Against Property</b>												
Arson	2926	2868	58	0	2456	433	8	0	29	470	16.1	54
Property Damage	46857	46807	50	0	36243	9811	560	191	52	10600	22.6	612
Burglary (Aggravated)	1713	1594	90	29	797	836	42	33	5	916	53.5	167
Burglary (Residential)	29290	26439	2851	0	25611	3270	97	271	41	3679	12.6	883
Burglary (Other)	18885	17080	1805	0	15644	3169	9	52	11	3240	17.2	780
Deception	26973	25455	1510	8	4445	22096	116	217	99	22367	82.9	1069
Handle Stolen Goods	8190	8187	3	0	52	8131	0	5	2	8079	98.6	50
Theft From Motor Vehicle	47074	43766	3308	0	42812	4067	24	161	10	4257	9.0	641
Theft (Shopsteal)	15922	15595	327	0	3466	12386	35	28	7	12449	78.2	302
Theft Of Motor Vehicle	19578	18113	1465	0	15640	3141	88	692	17	3938	20.1	805
Theft Of Bicycle	5350	5326	24	0	4910	370	23	42	5	439	8.2	34
Theft (Other)	55182	54455	727	0	41871	12057	381	807	66	13269	24.0	1499
<i>Sub-Total</i>	<b>277940</b>	<b>265685</b>	<b>12218</b>	<b>37</b>	<b>193947</b>	<b>79767</b>	<b>1383</b>	<b>2499</b>	<b>344</b>	<b>83703</b>	<b>30.1</b>	<b>6896</b>
<b>Drugs</b>												
Drug (Cult., Manuf., Traff.)	4256	4217	0	39	54	4200	0	2	0	4198	98.6	11
Drug (Possess, Use)	9117	9057	51	9	88	9010	3	9	7	9021	98.9	27
<i>Sub-Total</i>	<b>13373</b>	<b>13274</b>	<b>51</b>	<b>48</b>	<b>142</b>	<b>13210</b>	<b>3</b>	<b>11</b>	<b>7</b>	<b>13219</b>	<b>98.8</b>	<b>38</b>
<b>Other Crime</b>												
Going Equipped To Steal	624	624	0	0	3	621	0	0	0	621	99.5	1
Justice Procedures	20288	20260	23	5	872	19153	109	122	32	19397	95.6	344
Regulated Public Order	2080	2080	0	0	139	1916	3	6	16	1933	92.9	6
Weapons / Explosives	6352	6352	0	0	85	6259	0	3	5	6249	98.4	21
Harassment	2553	2553	0	0	589	1828	91	36	9	1962	76.9	103
Behaviour In Public	3709	3709	0	0	111	3575	10	9	4	3582	96.6	30
Other	5684	5677	7	0	1083	4533	31	30	7	4580	80.6	88
<i>Sub-Total</i>	<b>41290</b>	<b>41255</b>	<b>30</b>	<b>5</b>	<b>2882</b>	<b>37885</b>	<b>244</b>	<b>206</b>	<b>73</b>	<b>38324</b>	<b>92.8</b>	<b>593</b>
<b>TOTAL</b>	<b>373024</b>	<b>359908</b>	<b>13019</b>	<b>97</b>	<b>205652</b>	<b>159190</b>	<b>4275</b>	<b>3274</b>	<b>633</b>	<b>166876</b>	<b>44.7</b>	<b>9765</b>

\* Includes offence degrees of conspiracy, accessory, aid-and-abet and incitement.

\*\* Includes offenders who cannot be charged due to being either underage, insane or deceased.

\*\*\* Defined as being the number of offences recorded during 2005/06 which were cleared within the same period.

# OFFENCES RECORDED BY YEAR, 2002/03 TO 2005/06

Table 2.3

	Offences Recorded				Rate per 100,000 Population**				Single Year Clearances*			
	No. 2005/06	No. 2004/05	No. 2003/04	No. 2002/03	No. 2005/06	No. 2004/05	No. 2003/04	No. 2002/03	Rate (%) 2005/06	Rate (%) 2004/05	Rate (%) 2003/04	Rate (%) 2002/03
<b>Crime Against The Person</b>												
Homicide	223	192	192	184	4	4	4	4	85.2	89.6	84.4	84.8
Rape	1391	1420	1444	1210	28	28	29	25	78.1	76.5	77.4	75.0
Sex (non-Rape)	6785	6391	5982	5669	134	128	121	116	78.7	75.0	73.1	74.1
Robbery	2675	2322	2565	3212	53	47	52	66	45.5	46.5	49.2	46.5
Assault	28943	28138	24682	25094	573	564	500	514	81.0	81.6	80.2	79.5
Abduction/Kidnap	404	422	370	374	8	8	7	8	84.9	87.0	82.2	83.2
<i>Sub-Total</i>	<i>40421</i>	<i>38885</i>	<i>35235</i>	<i>35743</i>	<i>800</i>	<i>779</i>	<i>714</i>	<i>732</i>	<i>78.3</i>	<i>78.4</i>	<i>76.6</i>	<i>75.6</i>
<b>Crime Against Property</b>												
Arson	2926	2782	3080	3360	58	56	62	69	16.1	15.4	12.7	15.0
Property Damage	46857	41152	42125	42936	927	824	853	879	22.6	22.2	21.9	21.8
Burglary (Aggravated)	1713	1752	1751	1881	34	35	35	39	53.5	54.3	51.1	46.0
Burglary (Residential)	29290	32791	36297	39975	580	657	735	819	12.6	12.6	12.4	13.5
Burglary (Other)	18885	19805	21427	24311	374	397	434	498	17.2	16.1	16.2	16.1
Deception	26973	27522	30236	30210	534	551	612	619	82.9	84.5	84.3	82.4
Handle Stolen Goods	8190	10064	10677	9674	162	202	216	198	98.6	98.5	99.0	99.1
Theft From Motor Vehicle	47074	45368	50667	56458	932	909	1026	1156	9.0	9.4	9.7	9.1
Theft (Shopsteal)	15922	18575	20578	20133	315	372	417	412	78.2	81.1	84.0	85.6
Theft Of Motor Vehicle	19578	21283	23780	29066	388	426	482	595	20.1	18.0	17.3	16.5
Theft Of Bicycle	5350	5313	6896	7194	106	106	140	147	8.2	7.7	9.8	8.8
Theft (Other)	55182	55345	62913	68087	1092	1109	1274	1394	24.0	23.8	24.5	23.3
<i>Sub-Total</i>	<i>277940</i>	<i>281752</i>	<i>310427</i>	<i>333285</i>	<i>5501</i>	<i>5643</i>	<i>6288</i>	<i>6825</i>	<i>30.1</i>	<i>31.1</i>	<i>31.2</i>	<i>29.5</i>
<b>Drugs</b>												
Drug (Cult., Manuf., Traff.)	4256	4460	5386	4605	84	89	109	94	98.6	99.1	99.3	98.9
Drug (Possess, Use)	9117	9274	9791	8860	180	186	198	181	98.9	98.8	98.9	98.7
<i>Sub-Total</i>	<i>13373</i>	<i>13734</i>	<i>15177</i>	<i>13465</i>	<i>265</i>	<i>275</i>	<i>307</i>	<i>276</i>	<i>98.8</i>	<i>98.9</i>	<i>99.0</i>	<i>98.8</i>
<b>Other Crime</b>												
Going Equipped To Steal	624	661	763	860	12	13	15	18	99.5	98.9	98.4	99.2
Justice Procedures	20288	17656	14823	13763	402	354	300	282	95.6	95.4	94.9	95.2
Regulated Public Order	2080	2190	2149	2195	41	44	44	45	92.9	96.6	97.1	98.4
Weapons / Explosives	6352	6230	6038	6000	126	125	122	123	98.4	98.6	98.6	98.6
Harassment	2553	2454	2434	2079	51	49	49	43	76.9	73.5	77.6	74.6
Behaviour In Public	3709	4671	4391	4371	73	94	89	90	96.6	96.4	96.3	95.1
Other	5684	8199	7253	9125	113	164	147	187	80.6	85.4	76.9	84.4
<i>Sub-Total</i>	<i>41290</i>	<i>42061</i>	<i>37851</i>	<i>38393</i>	<i>817</i>	<i>842</i>	<i>767</i>	<i>786</i>	<i>92.8</i>	<i>92.9</i>	<i>91.3</i>	<i>92.3</i>
<b>TOTAL</b>	<b>373024</b>	<b>376432</b>	<b>398690</b>	<b>420886</b>	<b>7383</b>	<b>7540</b>	<b>8076</b>	<b>8618</b>	<b>44.7</b>	<b>45.4</b>	<b>43.5</b>	<b>41.3</b>

\* Defined as being the number of offences recorded during the reporting period, which were cleared within the same period.

\*\* Rate per 100,000 population have been rounded to the nearest whole numbers.



Table 3.1	Victims By Offence Category, Age Category And Sex, 2005/06 .....	22
	Victims By Offence Category And Age Group, 2005/06	
Table 3.2.1	Persons .....	24
Table 3.2.2	Males .....	25
Table 3.2.3	Females .....	26
	Victims - Age Distribution, 2005/06	
Figure 3.1.1	Crime Against The Person .....	27
Figure 3.1.2	Crime Against Property .....	29
	Victims By Racial Appearance And Age Group, 2005/06	
Table 3.3.1	Persons .....	32
Table 3.3.2	Males .....	33
Table 3.3.3	Females .....	33
Table 3.4	Victims And Frequency Of Victimization By Age Group And Sex, 2005/06 .....	34

# VICTIMS BY OFFENCE CATEGORY, AGE CATEGORY AND SEX, 2005/06

Table 3.1

	Male		Juveniles		Total*		Persons						Male		Adults 60+ (years)		Total*	
	No.	% Change	No.	% Change	No.	% Change	Adults <60 (years)		Total*		Male		Female		Total*			
							No.	% Change	No.	% Change	No.	% Change	No.	% Change	No.	% Change	No.	% Change
<b>Crime Against The Person</b>																		
Homicide	22	37.5	9	0.0	31	24.0	113	6.6	47	20.5	160	10.3	9	0.0	10	42.9	19	11.8
Rape	49	-41.0	338	5.6	390	-3.2	50	6.4	671	4.4	724	4.8	1	N/A	19	171.4	20	185.7
Sex (non-Rape)	616	-14.7	2111	4.2	2735	-0.7	80	5.3	599	8.5	685	8.7	6	20.0	31	106.7	37	85.0
Robbery	311	-5.2	68	3.0	382	-3.8	1363	31.2	502	3.9	1873	21.9	56	69.7	70	20.7	129	35.8
Assault	2012	-1.5	1502	3.9	3526	0.7	12294	0.4	9066	8.4	21457	3.6	540	22.2	300	17.6	847	20.3
Abduction/Kidnap	32	-17.9	68	-19.0	100	-19.4	94	9.3	159	-4.8	254	-0.4	8	300.0	3	-50.0	13	44.4
<i>Sub-Total</i>	<i>3042</i>	<i>-5.8</i>	<i>4096</i>	<i>3.7</i>	<i>7164</i>	<i>-0.5</i>	<i>13994</i>	<i>2.9</i>	<i>11044</i>	<i>7.8</i>	<i>25153</i>	<i>5.0</i>	<i>620</i>	<i>26.3</i>	<i>433</i>	<i>24.4</i>	<i>1065</i>	<i>25.0</i>
<b>Crime Against Property</b>																		
Arson	12	100.0	9	350.0	21	162.5	785	-3.6	467	0.9	1265	-1.9	95	-11.2	47	-4.1	143	-8.3
Property Damage	129	26.5	135	28.6	267	29.0	12804	16.4	11670	12.7	24723	14.7	2135	6.2	1465	13.0	3658	9.1
Burglary (Aggravated)	31	10.7	26	0.0	57	1.8	671	6.5	566	-3.9	1247	1.5	105	-10.3	136	13.3	244	1.7
Burglary (Residential)	160	-14.0	134	2.3	299	-6.9	12058	-13.3	9890	-11.0	22244	-12.0	2168	-10.6	1623	-5.5	3853	-8.6
Burglary (Other)	5	-16.7	10	0.0	16	0.0	1139	-7.2	494	-13.9	1654	-8.8	173	-8.0	48	-12.7	227	-9.6
Deception	25	31.6	18	-14.3	43	7.5	1570	11.3	994	14.9	2581	12.1	170	-11.9	142	-10.1	316	-11.5
Handle Stolen Goods	n/a	N/A	n/a	N/A	n/a	N/A	n/a	N/A	n/a	N/A	n/a	N/A	n/a	N/A	n/a	N/A	n/a	N/A
Theft From Motor Vehicle	69	-9.2	57	23.9	127	4.1	23668	1.2	14235	4.2	38393	2.4	2016	9.4	916	9.7	2987	9.8
Theft (Shopsteal)	2	100.0	2	-33.3	4	0.0	70	-44.9	69	-11.5	139	-32.9	7	-53.3	3	-62.5	11	-52.2
Theft Of Motor Vehicle	64	-7.2	15	7.1	79	-4.8	10658	-10.1	5089	-7.0	15855	-9.0	1214	-1.9	472	-7.5	1703	-3.8
Theft Of Bicycle	1198	-2.2	106	3.9	1307	-2.0	2046	0.4	1424	0.0	3518	0.8	105	20.7	34	0.0	143	17.2
Theft (Other)	922	4.8	1061	-1.1	1991	1.3	10852	-3.5	12995	-6.3	24106	-5.0	1891	-3.6	2168	1.7	4127	-0.4
<i>Sub-Total</i>	<i>2617</i>	<i>0.7</i>	<i>1573</i>	<i>2.6</i>	<i>4211</i>	<i>1.3</i>	<i>76321</i>	<i>-1.7</i>	<i>57893</i>	<i>-1.0</i>	<i>135725</i>	<i>-1.3</i>	<i>10079</i>	<i>-1.0</i>	<i>7054</i>	<i>2.0</i>	<i>17412</i>	<i>0.3</i>
<b>Drugs</b>																		
Drug (Cult., Manuf., Traff.)	n/a	N/A	n/a	N/A	n/a	N/A	n/a	N/A	n/a	N/A	n/a	N/A	n/a	N/A	n/a	N/A	n/a	N/A
Drug (Possess, Use)	n/a	N/A	n/a	N/A	n/a	N/A	n/a	N/A	n/a	N/A	n/a	N/A	n/a	N/A	n/a	N/A	n/a	N/A
<i>Sub-Total</i>	<i>n/a</i>	<i>N/A</i>	<i>n/a</i>	<i>N/A</i>	<i>n/a</i>	<i>N/A</i>	<i>n/a</i>	<i>N/A</i>	<i>n/a</i>	<i>N/A</i>	<i>n/a</i>	<i>N/A</i>	<i>n/a</i>	<i>N/A</i>	<i>n/a</i>	<i>N/A</i>	<i>n/a</i>	<i>N/A</i>
<b>Other Crime</b>																		
Going Equipped To Steal	n/a	N/A	n/a	N/A	n/a	N/A	n/a	N/A	n/a	N/A	n/a	N/A	n/a	N/A	n/a	N/A	n/a	N/A
Justice Procedures	n/a	N/A	1	0.0	1	0.0	33	-10.8	14	-39.1	47	-23.0	n/a	n/a	n/a	N/A	n/a	N/A
Regulated Public Order	1	N/A	3	-25.0	4	0.0	3	-50.0	2	-33.3	5	-44.4	1	0.0	n/a	N/A	1	-66.7
Weapons / Explosives	2	0.0	1	N/A	3	50.0	17	54.5	6	-33.3	23	15.0	2	100.0	n/a	N/A	2	0.0
Harassment	19	-5.0	107	-0.9	126	-1.6	231	-13.2	752	0.0	989	-3.8	19	11.8	19	-20.8	38	-9.5
Behaviour In Public	n/a	N/A	3	50.0	3	-40.0	17	-37.0	17	-45.2	34	-41.4	2	0.0	3	200.0	5	66.7
Other	49	-7.5	43	-8.5	93	-7.9	317	-14.3	311	-6.0	633	-10.3	39	-30.4	27	-28.9	67	-28.7
<i>Sub-Total</i>	<i>71</i>	<i>-9.0</i>	<i>158</i>	<i>-2.5</i>	<i>230</i>	<i>-4.6</i>	<i>618</i>	<i>-13.8</i>	<i>1102</i>	<i>-4.1</i>	<i>1731</i>	<i>-8.0</i>	<i>63</i>	<i>-18.2</i>	<i>49</i>	<i>-29.0</i>	<i>113</i>	<i>-23.1</i>
<b>TOTAL</b>	<b>5730</b>	<b>-3.0</b>	<b>5827</b>	<b>3.2</b>	<b>11605</b>	<b>0.1</b>	<b>90933</b>	<b>-1.1</b>	<b>70039</b>	<b>0.3</b>	<b>162609</b>	<b>-0.4</b>	<b>10762</b>	<b>0.1</b>	<b>7536</b>	<b>2.8</b>	<b>18590</b>	<b>1.3</b>

\* Includes persons where sex is unspecified. From July 2005 Juvenile is defined as persons under 18 Years old.

\*\* Includes persons where date of birth is unspecified.

N/A Denotes that no calculation was possible due to nil victims in 2005/06 and/or 2004/05.

n.a Denotes that data is not applicable due to victimless offence.

Note: Instances where no victim detail is available are included under the 'Unspecified' column. It is for this reason there are non-person victims for offence categories such as Rape and Abduction / Kidnap.

# VICTIMS BY OFFENCE CATEGORY, AGE CATEGORY AND SEX, 2005/06

Table 3.1 (continued)

Male		Total Persons**		Total*		Business No.	Statute No.	Unspecified No.	Total Victims No.
No.	% Change	No.	% Change	No.	% Change				
146	9.8	68	23.6	214	13.2	N/A	2	6	222
101	-22.9	1036	4.6	1143	1.8	N/A	2	1	1146
711	-12.9	2786	4.5	3512	0.5	N/A	843	29	4384
1750	23.1	649	4.2	2420	17.0	202	N/A	32	2654
15281	1.2	11149	8.0	26608	3.9	n/a	435	920	27963
136	4.6	239	-9.8	378	-5.3	N/A	N/A	1	379
<b>18125</b>	<b>2.2</b>	<b>15927</b>	<b>6.7</b>	<b>34275</b>	<b>4.2</b>	<b>202</b>	<b>1282</b>	<b>989</b>	<b>36748</b>
935	-2.5	540	0.4	1501	-1.2	954	28	399	2882
15566	14.9	13752	13.4	29780	14.3	15429	198	306	45713
830	3.5	754	-0.3	1603	1.6	46	4	19	1672
14950	-12.6	12122	-9.8	27551	-11.1	1509	3	102	29165
1384	-7.9	592	-12.4	2039	-9.1	16570	4	76	18689
1912	7.1	1240	8.7	3199	7.2	7872	1531	583	13185
n/a	N/A	n/a	N/A	n/a	N/A	38	5257	22	5317
26367	2.0	15603	4.7	42712	3.3	3473	6	358	46549
84	-45.5	77	-16.3	174	-34.1	14727	5	93	14999
12174	-9.1	5720	-7.2	18058	-8.5	1324	1	133	19516
3418	0.9	1616	1.5	5106	1.6	28	N/A	77	5211
14214	-2.6	16812	-4.7	31504	-3.7	18125	20	796	50445
<b>91834</b>	<b>-1.3</b>	<b>68828</b>	<b>-0.4</b>	<b>163227</b>	<b>-0.7</b>	<b>80095</b>	<b>7057</b>	<b>2964</b>	<b>253343</b>
n/a	N/A	n/a	N/A	n/a	N/A	n/a	3441	5	3446
n/a	N/A	n/a	N/A	n/a	N/A	n/a	8613	36	8649
<b>n/a</b>	<b>N/A</b>	<b>n/a</b>	<b>N/A</b>	<b>n/a</b>	<b>N/A</b>	<b>n/a</b>	<b>12054</b>	<b>41</b>	<b>12095</b>
n/a	N/A	n/a	N/A	n/a	N/A	5	511	2	518
34	-12.8	15	-46.4	49	-29.0	11	15437	19	15516
7	0.0	5	-44.4	12	-25.0	13	1739	13	1777
21	50.0	7	-36.4	28	12.0	7	5518	11	5564
285	-10.4	910	0.1	1203	-3.1	3	516	25	1747
20	-42.9	25	-28.6	45	-35.7	18	3165	6	3234
423	-15.7	402	-7.4	840	-11.5	292	3648	80	4860
<b>790</b>	<b>-13.7</b>	<b>1364</b>	<b>-4.3</b>	<b>2177</b>	<b>-8.1</b>	<b>349</b>	<b>30534</b>	<b>156</b>	<b>33216</b>
<b>110749</b>	<b>-0.9</b>	<b>86119</b>	<b>0.8</b>	<b>199679</b>	<b>-0.0</b>	<b>80646</b>	<b>50927</b>	<b>4150</b>	<b>335402</b>



# VICTIMS BY OFFENCE CATEGORY AND AGE GROUP, 2005/06

Table 3.2.1: Persons

	Total Persons	Age Group (years)																Un- specified	Total Under 18
		<10	10-14	15-19	20-24	25-29	30-34	35-39	40-44	45-49	50-54	55-59	60-64	65-69	70-74	75-79	80+		
<b>Crime Against The Person</b>																			
Homicide	214	10	3	24	25	23	23	22	20	15	13	11	5	5	2	4	3	6	31
Rape	1143	35	132	328	193	109	100	71	60	52	23	11	3	5	3	1	8	9	390
Sex (non-Rape)	3512	852	1300	714	193	81	82	69	46	34	31	17	12	5	2	8	10	56	2735
Robbery	2420	3	92	560	545	371	199	120	121	105	79	60	40	30	27	15	17	36	382
Assault	26608	457	1093	3764	3954	3479	3436	3094	2359	1593	1058	642	393	208	129	66	51	832	3526
Abduction/Kidnap	378	20	40	71	68	40	34	28	21	17	7	8	4	4	1	2	2	11	100
<i>Sub-Total</i>	<i>34275</i>	<i>1377</i>	<i>2660</i>	<i>5461</i>	<i>4978</i>	<i>4103</i>	<i>3874</i>	<i>3404</i>	<i>2627</i>	<i>1816</i>	<i>1211</i>	<i>749</i>	<i>457</i>	<i>257</i>	<i>164</i>	<i>96</i>	<i>91</i>	<i>950</i>	<i>7164</i>
<b>Crime Against Property</b>																			
Arson	1501	0	6	80	173	159	169	186	156	151	108	98	57	39	18	17	12	72	21
Property Damage	29780	2	30	1386	2971	2955	3256	3479	3386	2972	2559	1981	1268	843	583	480	484	1145	267
Burglary (Aggravated)	1603	1	7	109	179	168	183	167	166	140	97	87	60	46	35	32	71	55	57
Burglary (Residential)	27551	1	43	704	2138	2941	3345	3386	3160	2769	2168	1881	1272	819	647	509	606	1162	299
Burglary (Other)	2039	0	3	58	113	165	191	239	258	251	219	173	117	49	29	18	14	142	16
Deception	3199	0	3	133	383	338	330	353	309	316	284	175	159	49	32	27	49	259	43
Handle Stolen Goods	n/a	n/a	n/a	n/a	n/a	n/a	n/a	n/a	n/a	n/a	n/a	n/a	n/a	n/a	n/a	n/a	n/a	n/a	n/a
Theft From Motor Vehicle	42712	3	14	2419	6639	5680	5383	4697	4296	3928	3039	2408	1362	740	381	313	191	1219	127
Theft (Shopsteal)	174	0	3	5	17	10	10	19	30	24	15	10	8	3	0	0	0	20	4
Theft Of Motor Vehicle	18058	1	12	933	2623	2320	2259	2012	1768	1672	1333	1000	638	454	256	189	166	422	79
Theft Of Bicycle	5106	56	692	754	465	557	535	549	509	382	199	126	71	38	21	8	5	139	1307
Theft (Other)	31504	11	542	2901	4091	3400	3045	2834	2626	2582	2123	1931	1327	935	694	533	638	1291	1991
<i>Sub-Total</i>	<i>163227</i>	<i>75</i>	<i>1355</i>	<i>9482</i>	<i>19792</i>	<i>18693</i>	<i>18706</i>	<i>17921</i>	<i>16664</i>	<i>15187</i>	<i>12144</i>	<i>9870</i>	<i>6339</i>	<i>4015</i>	<i>2696</i>	<i>2126</i>	<i>2236</i>	<i>5926</i>	<i>4211</i>
<b>Drugs</b>																			
Drug (Cult., Manuf., Traff.)	n/a	n/a	n/a	n/a	n/a	n/a	n/a	n/a	n/a	n/a	n/a	n/a	n/a	n/a	n/a	n/a	n/a	n/a	n/a
Drug (Possess, Use)	n/a	n/a	n/a	n/a	n/a	n/a	n/a	n/a	n/a	n/a	n/a	n/a	n/a	n/a	n/a	n/a	n/a	n/a	n/a
<i>Sub-Total</i>	<i>n/a</i>	<i>n/a</i>	<i>n/a</i>	<i>n/a</i>	<i>n/a</i>	<i>n/a</i>	<i>n/a</i>	<i>n/a</i>	<i>n/a</i>	<i>n/a</i>	<i>n/a</i>	<i>n/a</i>	<i>n/a</i>	<i>n/a</i>	<i>n/a</i>	<i>n/a</i>	<i>n/a</i>	<i>n/a</i>	<i>n/a</i>
<b>Other Crime</b>																			
Going Equipped To Steal	n/a	n/a	n/a	n/a	n/a	n/a	n/a	n/a	n/a	n/a	n/a	n/a	n/a	n/a	n/a	n/a	n/a	n/a	n/a
Justice Procedures	49	0	1	1	4	7	13	14	5	2	0	1	0	0	0	0	0	1	1
Regulated Public Order	12	0	3	1	1	0	0	1	2	0	1	0	1	0	0	0	0	2	4
Weapons / Explosives	28	0	1	6	4	6	3	1	2	0	3	0	1	1	0	0	0	0	3
Harassment	1203	4	54	138	146	157	164	147	132	74	57	42	17	10	4	4	3	50	126
Behaviour In Public	45	1	1	2	2	3	8	8	2	2	5	3	5	0	0	0	0	3	3
Other	840	49	20	53	93	88	87	88	79	74	56	33	22	17	13	7	8	53	93
<i>Sub-Total</i>	<i>2177</i>	<i>54</i>	<i>80</i>	<i>201</i>	<i>250</i>	<i>261</i>	<i>275</i>	<i>259</i>	<i>222</i>	<i>152</i>	<i>122</i>	<i>79</i>	<i>46</i>	<i>28</i>	<i>17</i>	<i>11</i>	<i>11</i>	<i>109</i>	<i>230</i>
<b>TOTAL</b>	<b>199679</b>	<b>1506</b>	<b>4095</b>	<b>15144</b>	<b>25020</b>	<b>23057</b>	<b>22855</b>	<b>21584</b>	<b>19513</b>	<b>17155</b>	<b>13477</b>	<b>10698</b>	<b>6842</b>	<b>4300</b>	<b>2877</b>	<b>2233</b>	<b>2338</b>	<b>6985</b>	<b>11605</b>

\*Includes persons where sex is unspecified.  
n.a. Denotes that data is not applicable due to victimless offence.

# VICTIMS BY OFFENCE CATEGORY AND AGE GROUP, 2005/06

Table 3.2.2: Males

	Total Males	Age Group (years)																Total Under 18	
		<10	10-14	15-19	20-24	25-29	30-34	35-39	40-44	45-49	50-54	55-59	60-64	65-69	70-74	75-79	80+		Un-specified
<b>Crime Against The Person</b>																			
Homicide	146	7	3	17	17	17	18	16	11	9	8	11	3	1	1	3	1	3	22
Rape	101	7	24	26	10	7	10	4	4	5	2	0	0	0	0	0	1	1	49
Sex (non-Rape)	711	208	299	126	21	7	12	4	8	4	2	5	1	1	0	1	3	9	616
Robbery	1750	3	76	446	420	283	141	82	77	63	51	32	21	13	12	5	5	20	311
Assault	15281	255	646	2230	2313	2013	1894	1654	1333	900	645	392	249	138	84	40	29	466	2012
Abduction/Kidnap	136	10	11	23	27	18	8	11	4	7	2	5	2	4	0	1	1	2	32
<i>Sub-Total</i>	<i>18125</i>	<i>490</i>	<i>1059</i>	<i>2868</i>	<i>2808</i>	<i>2345</i>	<i>2083</i>	<i>1771</i>	<i>1437</i>	<i>988</i>	<i>710</i>	<i>445</i>	<i>276</i>	<i>157</i>	<i>97</i>	<i>50</i>	<i>40</i>	<i>501</i>	<i>3042</i>
<b>Crime Against Property</b>																			
Arson	935	0	5	53	118	89	104	102	102	94	71	59	35	30	14	12	4	43	12
Property Damage	15566	1	22	743	1463	1425	1554	1730	1688	1581	1555	1165	800	507	346	260	222	504	129
Burglary (Aggravated)	830	0	5	56	103	98	90	86	88	72	53	51	28	20	20	15	22	23	31
Burglary (Residential)	14950	0	24	355	1063	1600	1829	1802	1705	1550	1204	1084	762	505	367	273	261	566	160
Burglary (Other)	1384	0	1	20	64	94	123	175	190	176	160	141	92	41	24	11	5	67	5
Deception	1912	0	3	80	222	194	200	223	205	200	155	113	104	28	14	10	14	147	25
Handle Stolen Goods	n/a	n/a	n/a	n/a	n/a	n/a	n/a	n/a	n/a	n/a	n/a	n/a	n/a	n/a	n/a	n/a	n/a	n/a	n/a
Theft From Motor Vehicle	26367	1	8	1336	3771	3401	3342	3037	2738	2511	1983	1600	958	503	252	189	114	623	69
Theft (Shopsteal)	84	0	1	3	8	5	5	11	17	12	6	4	6	1	0	0	0	5	2
Theft Of Motor Vehicle	12174	1	11	638	1715	1569	1506	1339	1182	1128	908	724	467	334	180	125	108	239	64
Theft Of Bicycle	3418	46	627	677	311	331	296	282	254	232	118	70	49	26	19	6	5	69	1198
Theft (Other)	14214	5	311	1122	1599	1480	1378	1320	1280	1266	1022	986	670	458	332	234	197	554	922
<i>Sub-Total</i>	<i>91834</i>	<i>54</i>	<i>1018</i>	<i>5083</i>	<i>10437</i>	<i>10286</i>	<i>10427</i>	<i>10107</i>	<i>9449</i>	<i>8822</i>	<i>7235</i>	<i>5997</i>	<i>3971</i>	<i>2453</i>	<i>1568</i>	<i>1135</i>	<i>952</i>	<i>2840</i>	<i>2617</i>
<b>Drugs</b>																			
Drug (Cult., Manuf., Traff.)	n/a	n/a	n/a	n/a	n/a	n/a	n/a	n/a	n/a	n/a	n/a	n/a	n/a	n/a	n/a	n/a	n/a	n/a	n/a
Drug (Possess, Use)	n/a	n/a	n/a	n/a	n/a	n/a	n/a	n/a	n/a	n/a	n/a	n/a	n/a	n/a	n/a	n/a	n/a	n/a	n/a
<i>Sub-Total</i>	<i>n/a</i>	<i>n/a</i>	<i>n/a</i>	<i>n/a</i>	<i>n/a</i>	<i>n/a</i>	<i>n/a</i>	<i>n/a</i>	<i>n/a</i>	<i>n/a</i>	<i>n/a</i>	<i>n/a</i>	<i>n/a</i>	<i>n/a</i>	<i>n/a</i>	<i>n/a</i>	<i>n/a</i>	<i>n/a</i>	<i>n/a</i>
<b>Other Crime</b>																			
Going Equipped To Steal	n/a	n/a	n/a	n/a	n/a	n/a	n/a	n/a	n/a	n/a	n/a	n/a	n/a	n/a	n/a	n/a	n/a	n/a	n/a
Justice Procedures	34	0	0	0	2	7	10	9	3	2	0	0	0	0	0	0	0	1	0
Regulated Public Order	7	0	0	1	0	0	0	1	2	0	0	0	1	0	0	0	0	2	1
Weapons / Explosives	21	0	1	3	3	6	2	0	1	0	3	0	1	1	0	0	0	0	2
Harassment	285	0	10	24	20	20	42	34	38	26	22	14	10	5	0	2	2	16	19
Behaviour In Public	20	0	0	0	0	1	3	4	2	2	4	1	2	0	0	0	0	1	0
Other	423	29	10	24	46	47	39	47	36	39	26	20	15	9	8	3	4	21	49
<i>Sub-Total</i>	<i>790</i>	<i>29</i>	<i>21</i>	<i>52</i>	<i>71</i>	<i>81</i>	<i>96</i>	<i>95</i>	<i>82</i>	<i>69</i>	<i>55</i>	<i>35</i>	<i>29</i>	<i>15</i>	<i>8</i>	<i>5</i>	<i>6</i>	<i>41</i>	<i>71</i>
<b>TOTAL</b>	<b>110749</b>	<b>573</b>	<b>2098</b>	<b>8003</b>	<b>13316</b>	<b>12712</b>	<b>12606</b>	<b>11973</b>	<b>10968</b>	<b>9879</b>	<b>8000</b>	<b>6477</b>	<b>4276</b>	<b>2625</b>	<b>1673</b>	<b>1190</b>	<b>998</b>	<b>3382</b>	<b>5730</b>

n.a. Denotes that data is not applicable due to victimless offence.

# VICTIMS BY OFFENCE CATEGORY AND AGE GROUP, 2005/06

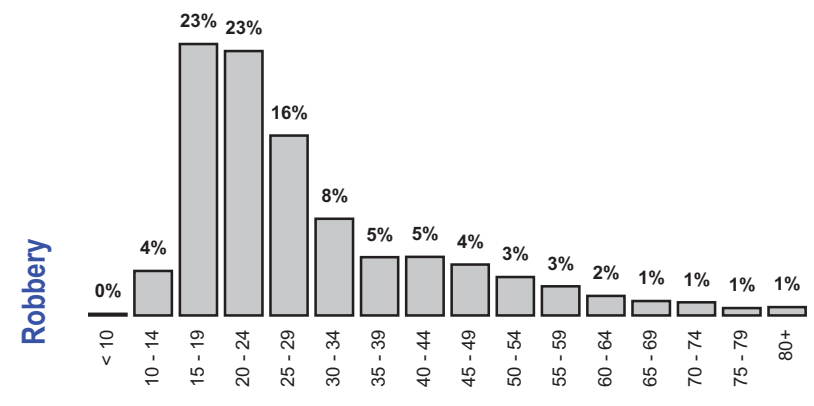
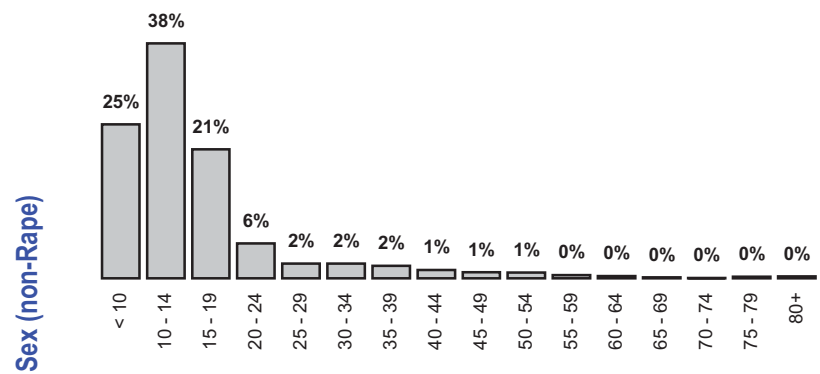
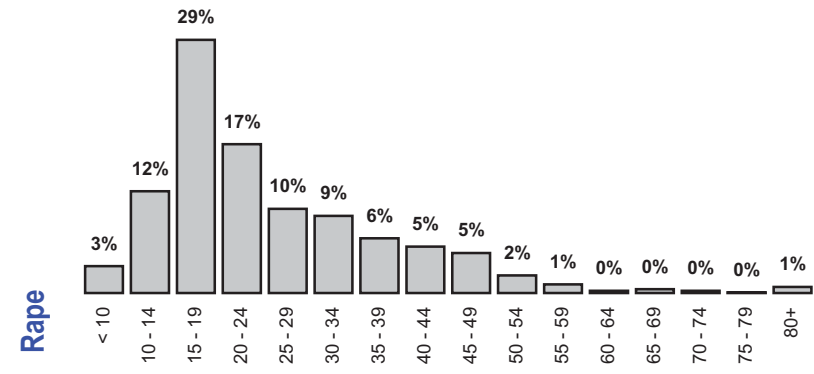
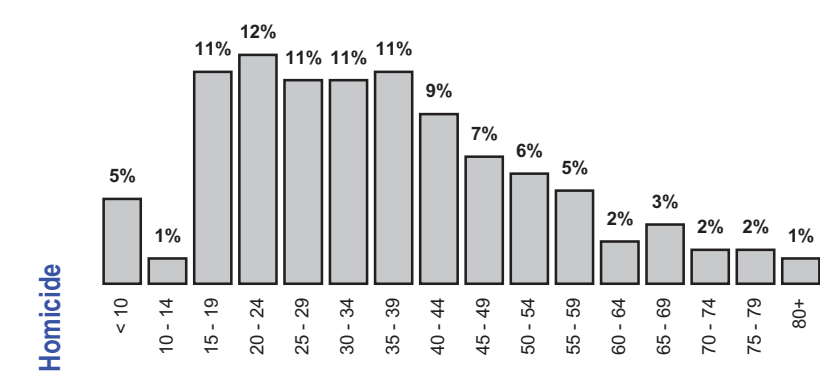
Table 3.2.3: Females

	Total Females	Age Group (years)																Total Under 18	
		<10	10-14	15-19	20-24	25-29	30-34	35-39	40-44	45-49	50-54	55-59	60-64	65-69	70-74	75-79	80+		Un- specified
<b>Crime Against The Person</b>																			
Homicide	68	3	0	7	8	6	5	6	9	6	5	0	2	4	1	1	2	3	9
Rape	1036	28	106	301	183	102	90	67	55	47	21	9	3	5	3	1	7	8	338
Sex (non-Rape)	2786	644	995	582	172	74	68	65	38	30	29	12	11	4	2	7	7	46	2111
Robbery	649	0	16	110	122	87	57	38	44	42	27	27	19	16	14	10	11	9	68
Assault	11149	201	445	1521	1627	1455	1527	1426	1011	683	402	248	142	69	41	26	22	303	1502
Abduction/Kidnap	239	10	29	48	40	22	26	17	17	10	5	3	1	0	1	1	0	9	68
<i>Sub-Total</i>	<i>15927</i>	<i>886</i>	<i>1591</i>	<i>2569</i>	<i>2152</i>	<i>1746</i>	<i>1773</i>	<i>1619</i>	<i>1174</i>	<i>818</i>	<i>489</i>	<i>299</i>	<i>178</i>	<i>98</i>	<i>62</i>	<i>46</i>	<i>49</i>	<i>378</i>	<i>4096</i>
<b>Crime Against Property</b>																			
Arson	540	0	1	27	54	69	64	81	54	56	34	36	22	9	3	5	8	17	9
Property Damage	13752	1	8	637	1496	1509	1673	1727	1655	1327	976	789	446	321	227	214	257	489	135
Burglary (Aggravated)	754	1	2	53	76	69	91	80	77	64	44	35	32	25	14	17	48	26	26
Burglary (Residential)	12122	1	19	343	1058	1315	1475	1539	1411	1178	919	761	483	302	268	233	337	480	134
Burglary (Other)	592	0	1	38	49	70	65	63	64	68	55	31	20	8	5	7	8	40	10
Deception	1240	0	0	53	158	142	126	127	103	114	127	62	55	20	17	16	34	86	18
Handle Stolen Goods	n/a	n/a	n/a	n/a	n/a	n/a	n/a	n/a	n/a	n/a	n/a	n/a	n/a	n/a	n/a	n/a	n/a	n/a	n/a
Theft From Motor Vehicle	15603	2	6	1064	2792	2211	1995	1595	1493	1358	1013	758	379	222	122	118	75	400	57
Theft (Shopsteal)	77	0	2	2	9	5	5	8	13	12	9	6	1	2	0	0	0	3	2
Theft Of Motor Vehicle	5720	0	1	295	893	745	737	656	566	529	417	265	168	113	75	60	56	144	15
Theft Of Bicycle	1616	10	63	71	149	220	235	261	243	146	78	53	19	11	2	2	0	53	106
Theft (Other)	16812	6	229	1764	2449	1885	1646	1489	1309	1284	1072	917	643	458	343	292	432	594	1061
<i>Sub-Total</i>	<i>68828</i>	<i>21</i>	<i>332</i>	<i>4347</i>	<i>9183</i>	<i>8240</i>	<i>8112</i>	<i>7626</i>	<i>6988</i>	<i>6136</i>	<i>4744</i>	<i>3713</i>	<i>2268</i>	<i>1491</i>	<i>1076</i>	<i>964</i>	<i>1255</i>	<i>2332</i>	<i>1573</i>
<b>Drugs</b>																			
Drug (Cult., Manuf., Traff.)	n/a	n/a	n/a	n/a	n/a	n/a	n/a	n/a	n/a	n/a	n/a	n/a	n/a	n/a	n/a	n/a	n/a	n/a	n/a
Drug (Possess, Use)	n/a	n/a	n/a	n/a	n/a	n/a	n/a	n/a	n/a	n/a	n/a	n/a	n/a	n/a	n/a	n/a	n/a	n/a	n/a
<i>Sub-Total</i>	<i>n/a</i>	<i>n/a</i>	<i>n/a</i>	<i>n/a</i>	<i>n/a</i>	<i>n/a</i>	<i>n/a</i>	<i>n/a</i>	<i>n/a</i>	<i>n/a</i>	<i>n/a</i>	<i>n/a</i>	<i>n/a</i>	<i>n/a</i>	<i>n/a</i>	<i>n/a</i>	<i>n/a</i>	<i>n/a</i>	<i>n/a</i>
<b>Other Crime</b>																			
Going Equipped To Steal	n/a	n/a	n/a	n/a	n/a	n/a	n/a	n/a	n/a	n/a	n/a	n/a	n/a	n/a	n/a	n/a	n/a	n/a	n/a
Justice Procedures	15	0	1	1	2	0	3	5	2	0	0	1	0	0	0	0	0	0	1
Regulated Public Order	5	0	3	0	1	0	0	0	0	0	1	0	0	0	0	0	0	0	3
Weapons / Explosives	7	0	0	3	1	0	1	1	1	0	0	0	0	0	0	0	0	0	1
Harassment	910	4	44	114	125	136	121	113	93	48	33	28	7	5	4	2	1	32	107
Behaviour In Public	25	1	1	2	2	2	5	4	0	0	1	2	3	0	0	0	0	2	3
Other	402	19	10	29	47	39	48	41	42	34	29	13	7	8	4	4	4	24	43
<i>Sub-Total</i>	<i>1364</i>	<i>24</i>	<i>59</i>	<i>149</i>	<i>178</i>	<i>177</i>	<i>178</i>	<i>164</i>	<i>138</i>	<i>82</i>	<i>64</i>	<i>44</i>	<i>17</i>	<i>13</i>	<i>8</i>	<i>6</i>	<i>5</i>	<i>58</i>	<i>158</i>
<b>TOTAL</b>	<b>86119</b>	<b>931</b>	<b>1982</b>	<b>7065</b>	<b>11513</b>	<b>10163</b>	<b>10063</b>	<b>9409</b>	<b>8300</b>	<b>7036</b>	<b>5297</b>	<b>4056</b>	<b>2463</b>	<b>1602</b>	<b>1146</b>	<b>1016</b>	<b>1309</b>	<b>2768</b>	<b>5827</b>

n.a. Denotes that data is not applicable due to victimless offence.

# VICTIMS - AGE DISTRIBUTION, 2005/06

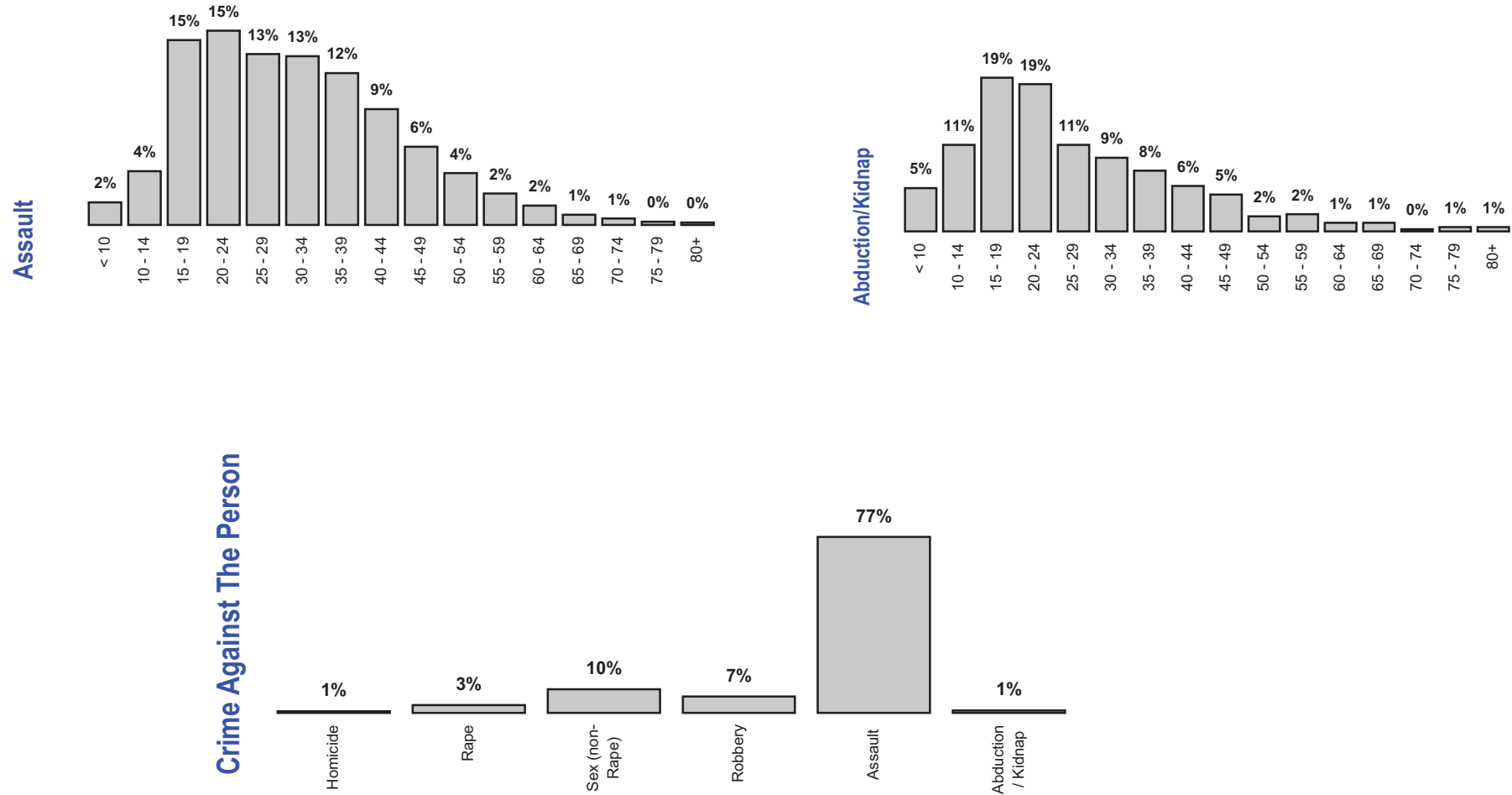
Figure 3.1.1: Crime Against The Person



Note: The above figures exclude persons with an unspecified date of birth. Due to rounding, percentages may not all add up to 100%.

# VICTIMS - AGE DISTRIBUTION, 2005/06

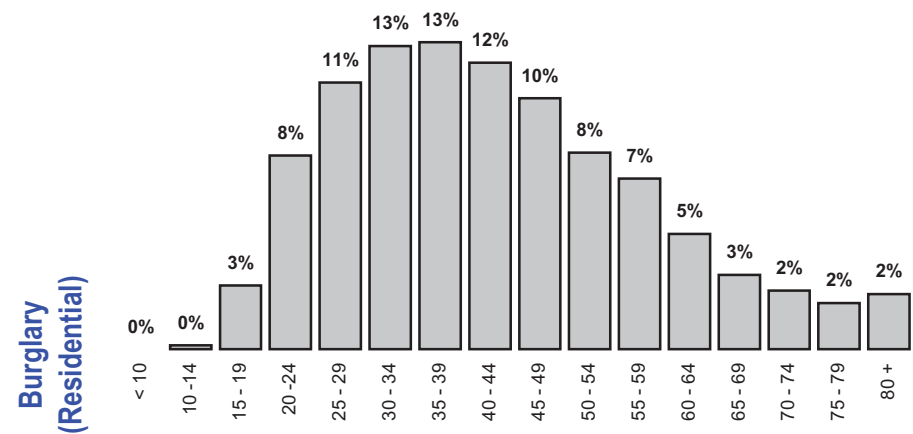
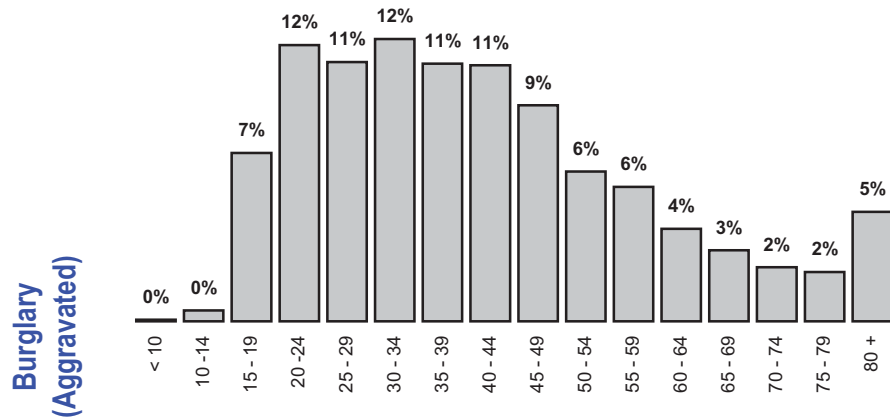
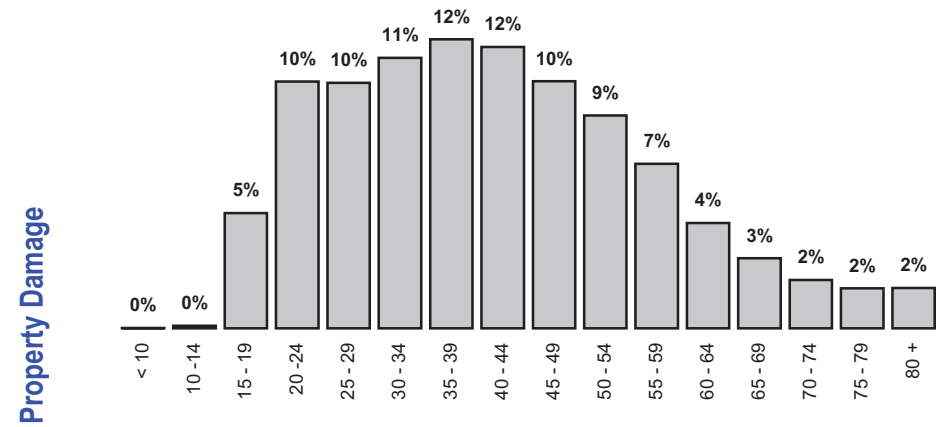
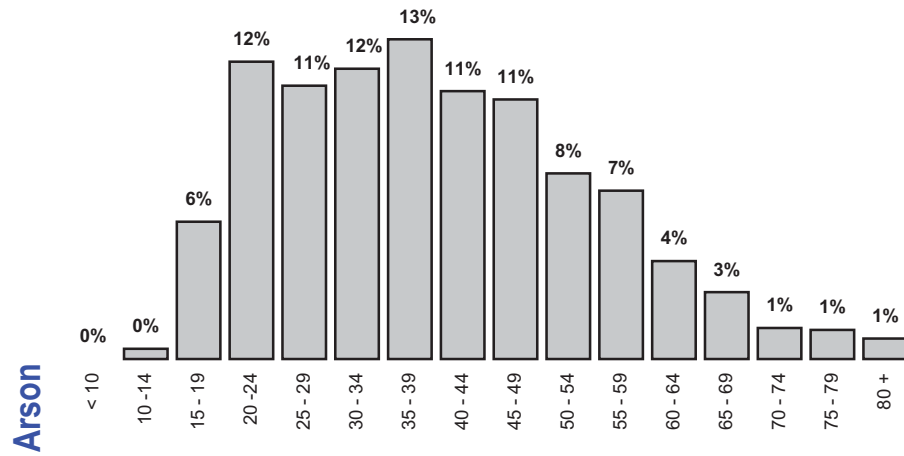
Figure 3.1.1: Crime Against The Person (continued)



Note: The above figures exclude persons with an unspecified date of birth. Due to rounding, percentages may not all add up to 100%.

# VICTIMS - AGE DISTRIBUTION, 2005/06

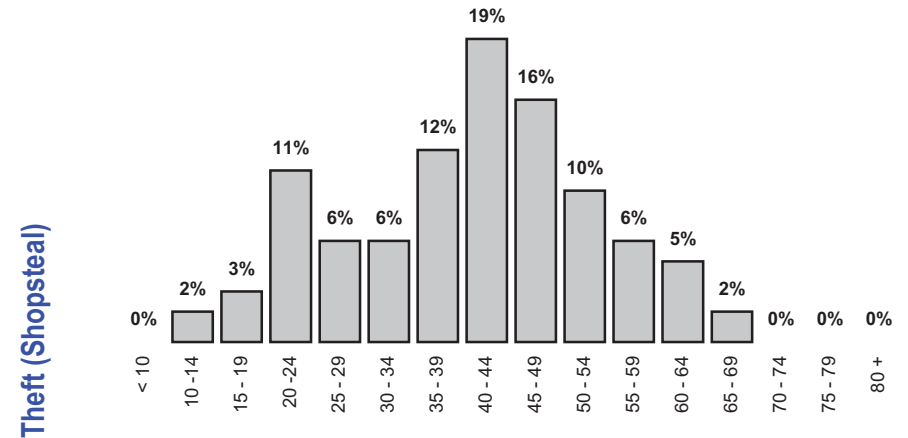
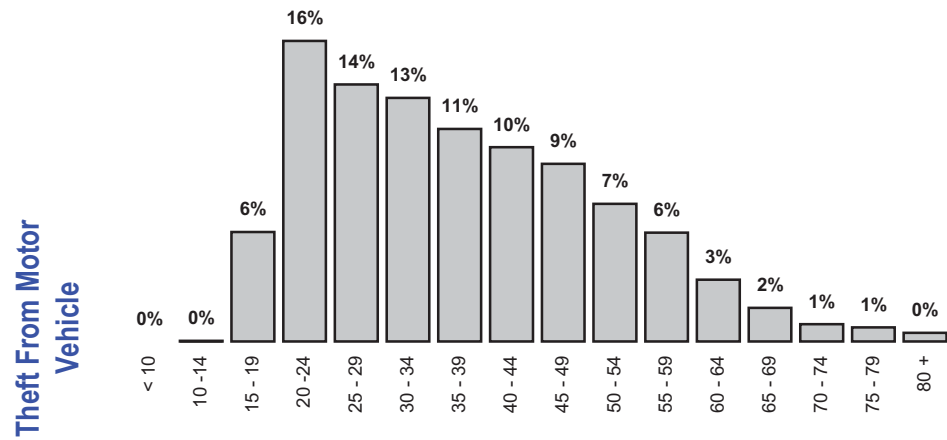
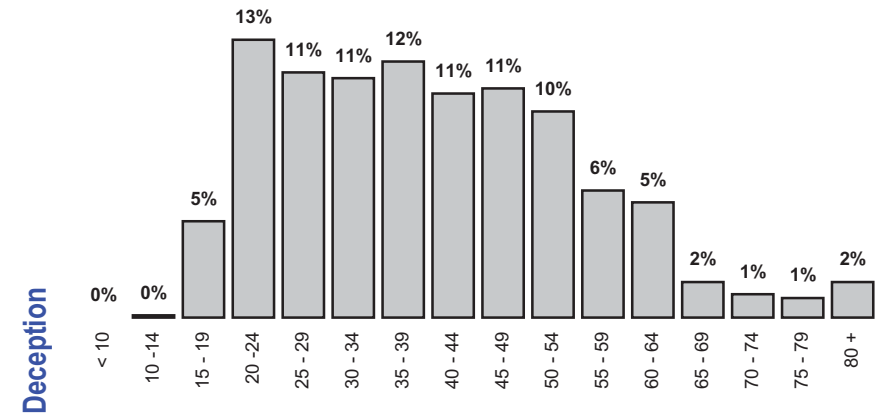
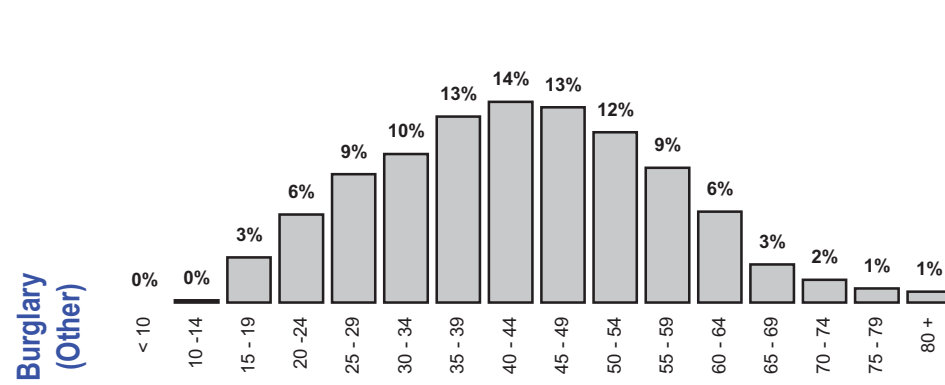
Figure 3.1.2: Crime Against The Property



Note: The above figures exclude persons with an unspecified date of birth. Due to rounding, percentages may not all add up to 100%.

# VICTIMS - AGE DISTRIBUTION, 2005/06

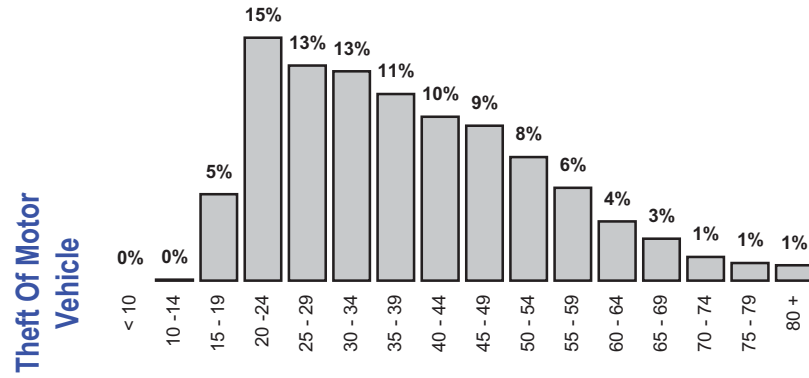
Figure 3.1.2: Crime Against The Property (continued)



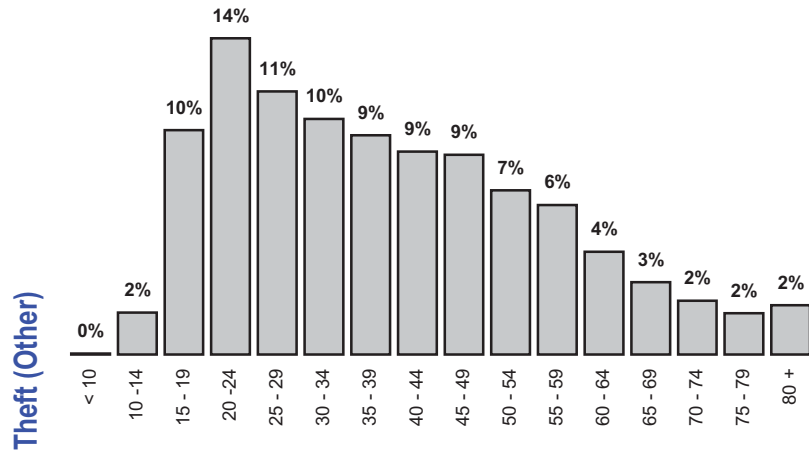
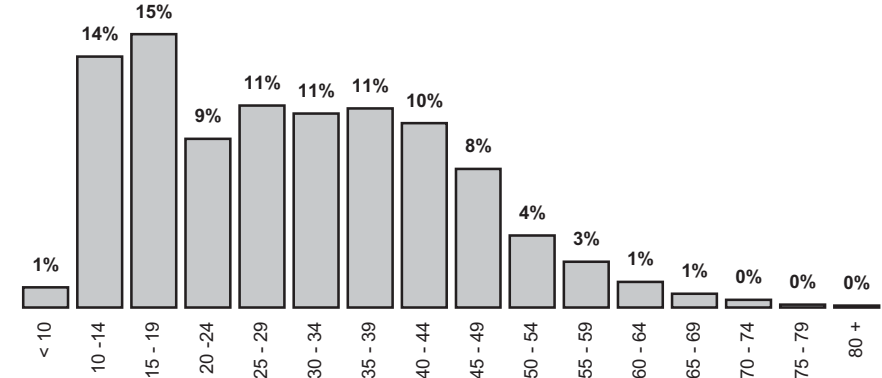
Note: The above figures exclude persons with an unspecified date of birth. Due to rounding, percentages may not all add up to 100%.

# VICTIMS - AGE DISTRIBUTION, 2005/06

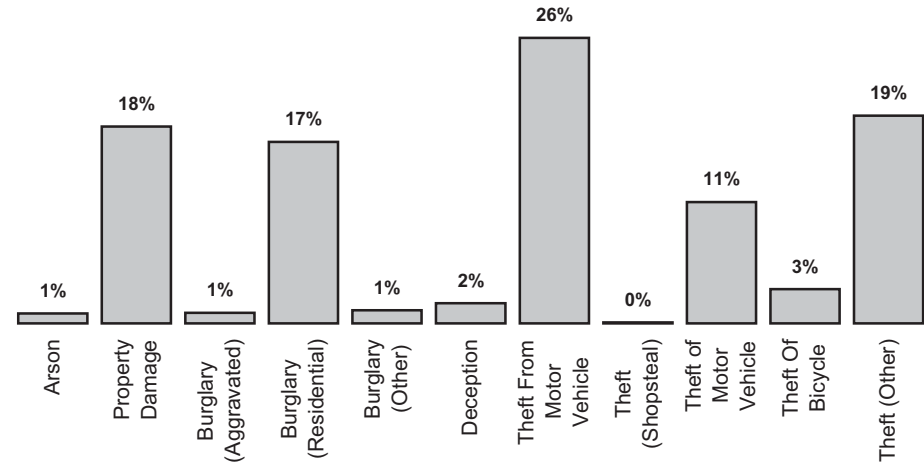
Figure 3.1.2: Crime Against The Property (continued)



**Theft Of Bicycle**



**Crime Against Property**



Note: The above figures exclude persons with an unspecified date of birth. Due to rounding, percentages may not all add up to 100%.



# VICTIMS BY RACIAL APPEARANCE AND AGE GROUP, 2005/06

Table 3.3.1: Persons

	Total* Persons	Age Group (years)															Un- specified	Total Under 18
		<10	10-14	15-19	20-24	25-29	30-34	35-39	40-44	45-49	50-54	55-59	60-64	65-69	70-74	75-79		
<b>Racial Appearance</b>																		
Aboriginal	854	18	36	114	133	77	127	103	110	45	31	17	14	5	1	4	0	19
Asian	8272	46	91	540	1562	1280	921	840	810	829	578	320	148	79	40	20	6	162
Caucasian	139769	919	2891	10912	16738	15662	16216	15444	13905	12266	9844	7922	5091	3229	2125	1678	1802	3125
Other	7476	43	127	557	1324	1342	985	872	753	573	336	199	124	58	28	15	7	133
Unspecified	43308	590	950	3021	5263	4696	4606	4325	3935	3442	2688	2240	1465	929	683	516	523	3436
<b>TOTAL</b>	<b>199679</b>	<b>1616</b>	<b>4095</b>	<b>15144</b>	<b>25020</b>	<b>23057</b>	<b>22855</b>	<b>21584</b>	<b>19513</b>	<b>17155</b>	<b>13477</b>	<b>10698</b>	<b>6842</b>	<b>4300</b>	<b>2877</b>	<b>2233</b>	<b>2338</b>	<b>6875</b>

Please note that "Racial Appearance" is based on the subjective assessment of attending police and is recorded primarily for operational purposes only. Extreme care should be exercised in the interpretation of statistics on ethnicity as "Racial Appearance" is one limited indicator of ethnicity based on appearance only and does not necessarily mean that the persons attributed to a particular ethnic group are in fact of that origin. Similarly, statistics published elsewhere in this publication on Country of Birth provide another, but limited, indicator of a person's ethnic background.

\* Includes persons where sex is unspecified.

# VICTIMS BY RACIAL APPEARANCE AND AGE GROUP, 2005/06

Table 3.3.2: Males

	Total Males	Age Group (years)															Un- specified	Total Under 18	
		<10	10-14	15-19	20-24	25-29	30-34	35-39	40-44	45-49	50-54	55-59	60-64	65-69	70-74	75-79			80+
<b>Racial Appearance</b>																			
Aboriginal	289	5	14	50	43	20	37	31	42	18	11	8	4	2	1	0	0	3	50
Asian	4475	21	43	249	805	665	479	442	469	492	332	199	92	48	34	9	5	91	155
Caucasian	77799	350	1492	5781	8806	8487	8932	8623	7846	7069	5861	4837	3208	2008	1236	884	744	1635	4109
Other	5139	21	62	331	935	976	662	602	513	394	237	138	97	40	18	8	0	105	189
Unspecified	23047	234	487	1592	2727	2564	2496	2275	2098	1906	1559	1295	875	527	384	289	249	1490	1227
<b>TOTAL</b>	<b>110749</b>	<b>631</b>	<b>2098</b>	<b>8003</b>	<b>13316</b>	<b>12712</b>	<b>12606</b>	<b>11973</b>	<b>10968</b>	<b>9879</b>	<b>8000</b>	<b>6477</b>	<b>4276</b>	<b>2625</b>	<b>1673</b>	<b>1190</b>	<b>998</b>	<b>3324</b>	<b>5730</b>

Please note that "Racial Appearance" is based on the subjective assessment of attending police and is recorded primarily for operational purposes only. Extreme care should be exercised in the interpretation of statistics on ethnicity as "Racial Appearance" is one limited indicator of ethnicity based on appearance only and does not necessarily mean that the persons attributed to a particular ethnic group are in fact of that origin. Similarly, statistics published elsewhere in this publication on Country of Birth provide another, but limited, indicator of a person's ethnic background.

Table 3.3.3: Females

	Total Females	Age Group (years)															Un- specified	Total Under 18	
		<10	10-14	15-19	20-24	25-29	30-34	35-39	40-44	45-49	50-54	55-59	60-64	65-69	70-74	75-79			80+
<b>Racial Appearance</b>																			
Aboriginal	565	13	22	64	90	57	90	72	68	27	20	9	10	3	0	4	0	16	73
Asian	3764	25	48	289	754	608	439	397	338	333	243	119	55	30	6	11	1	68	191
Caucasian	61580	569	1395	5113	7906	7150	7243	6773	6032	5153	3942	3060	1863	1207	878	789	1051	1456	4041
Other	2310	22	65	226	385	361	320	268	236	177	97	60	25	18	10	7	7	26	195
Unspecified	17900	353	452	1373	2378	1987	1971	1899	1626	1346	995	808	510	344	252	205	250	1151	1327
<b>TOTAL</b>	<b>86119</b>	<b>982</b>	<b>1982</b>	<b>7065</b>	<b>11513</b>	<b>10163</b>	<b>10063</b>	<b>9409</b>	<b>8300</b>	<b>7036</b>	<b>5297</b>	<b>4056</b>	<b>2463</b>	<b>1602</b>	<b>1146</b>	<b>1016</b>	<b>1309</b>	<b>2717</b>	<b>5827</b>

# VICTIMS AND FREQUENCY OF VICTIMISATION BY AGE GROUP AND SEX, 2005/06


Table 3.4

Times Victimised During 2005/06 No.		Total Persons		Age Group (years)																Total Under 18	
		No.	%	<10	10-14	15-19	20-24	25-29	30-34	35-39	40-44	45-49	50-54	55-59	60-64	65-69	70-74	75-79	80+		Un- specified
One	Male	87645	49.9	511	1717	6241	10569	9930	9829	9162	8605	7766	6371	5249	3446	2128	1422	990	858	2851	4667
	Female	67090	38.2	579	1267	5200	8895	7725	7527	7113	6455	5664	4393	3449	2078	1362	1040	900	1155	2288	3836
	Total*	157197	89.6	1093	2993	11502	19626	17817	17513	16447	15284	13640	10929	8845	5627	3557	2516	1917	2038	5853	8539
Two	Male	8427	4.8	33	104	654	1036	1023	1021	995	864	767	605	441	305	176	86	82	51	184	345
	Female	6096	3.5	69	139	567	848	798	773	752	599	472	337	230	122	93	49	44	51	153	438
	Total*	14674	8.4	102	245	1226	1897	1828	1809	1759	1473	1253	949	680	427	272	137	126	105	386	787
Three	Male	1278	0.7	12	16	106	144	155	162	160	131	109	82	69	51	30	17	6	2	26	58
	Female	1175	0.7	21	46	130	160	153	165	135	133	78	45	28	33	12	1	5	9	21	135
	Total*	2466	1.4	33	62	237	305	310	327	297	264	188	127	97	84	42	18	11	11	53	194
Four	Male	298	0.2	2	5	18	35	32	38	40	35	28	23	15	5	7	7	1	3	4	15
	Female	354	0.2	12	16	32	50	44	52	45	35	33	16	6	1	0	0	3	3	6	43
	Total*	654	0.4	14	22	50	85	76	90	85	70	61	39	21	6	7	7	4	6	11	59
Five	Male	118	0.1	1	6	9	7	12	12	19	11	16	11	5	2	4	0	1	1	1	10
	Female	116	0.1	2	10	11	18	11	24	13	13	2	2	2	3	2	1	0	0	2	18
	Total*	234	0.1	3	16	20	25	23	36	32	24	18	13	7	5	6	1	1	1	3	28
>Five	Male	87	0.0	0	10	7	9	13	6	9	7	8	4	5	4	1	1	0	2	1	14
	Female	167	0.1	11	20	25	18	22	24	21	8	6	2	2	3	1	0	0	1	3	47
	Total*	254	0.1	11	30	32	27	35	30	30	15	14	6	7	7	2	1	0	3	4	61

\* Includes persons where sex is unspecified.

Note: The frequency is based on the number of times a person has reported during 2005/06 that they were a victim of crime. The first time a person reports that they are a victim of crime is used to obtain age and sex details.

Table 4.1	Alleged Offenders Processed By Offence Category, Age Category And Sex, 2005/06.....	36
	Alleged Offenders Processed By Offence Category, Method Of Processing And Age Category, 2005/06	
Table 4.2.1	Persons .....	38
Table 4.2.2	Males .....	39
Table 4.2.3	Females .....	40
Figure 4.1	Alleged Offenders - Method Of Processing, 2005/06 .....	41
	Alleged Offenders Processed By Offence Category And Age Group, 2005/06	
Table 4.3.1	Persons .....	43
Table 4.3.2	Males .....	44
Table 4.3.3	Females .....	45
	Alleged Offenders Processed - Age Distribution, 2005/06	
Figure 4.2.1	Crime Against The Person .....	46
Figure 4.2.2	Crime Against Property .....	48
Figure 4.2.3	Drugs .....	52
Figure 4.2.4	Other Crime .....	53
Table 4.4	Alleged Offenders Processed By Offence Category And Appearance, 2005/06 .....	55
	Alleged Offenders Processed By Offence Category And Country Of Birth, 2005/06	
Table 4.5.1	Persons .....	56
Table 4.5.2	Males .....	58
Table 4.5.3	Females .....	60
Table 4.6	Alleged Offenders Processed By Offence Category And Duration To Arrest An Offender, 2005/06 .....	62
Table 4.7	Alleged Offenders Processed Per Incident, 2005/06 .....	63



# ALLEGED OFFENDERS PROCESSED BY OFFENCE CATEGORY, AGE CATEGORY AND SEX, 2005/06

**Table 4.1**

	Persons																	
	Juveniles						Adults <60 (years)						Adults 60+ (years)					
	Male		Female		Total*		Male		Female		Total*		Male		Female		Total*	
No.	% Change	No.	% Change	No.	% Change	No.	% Change	No.	% Change	No.	% Change	No.	% Change	No.	% Change	No.	% Change	
<b>Crime Against The Person</b>																		
Homicide	15	-11.8	1	0.0	16	-11.1	174	-5.9	25	-3.8	199	-6.1	2	-71.4	1	n/a	4	-42.9
Rape	86	-11.3	1	n/a	87	-10.3	578	1.0	5	-61.5	586	-1.0	12	-42.9	0	n/a	12	-42.9
Sex (non-Rape)	532	15.9	22	37.5	554	16.6	2376	2.0	68	-2.9	2454	1.6	194	-12.6	5	400.0	200	-10.7
Robbery	560	6.3	80	25.0	640	8.3	1163	19.5	137	7.0	1302	18.3	0	n/a	0	n/a	0	n/a
Assault	2695	-1.7	796	2.8	3492	-0.7	17306	4.6	2833	5.9	20186	4.8	290	4.7	29	0.0	322	4.5
Abduction/Kidnap	22	-70.3	10	25.0	32	-61.0	317	3.3	13	-7.1	330	-0.6	5	150.0	2	n/a	8	300.0
<i>Sub-Total</i>	<i>3910</i>	<i>-0.2</i>	<i>910</i>	<i>5.4</i>	<i>4821</i>	<i>0.8</i>	<i>21914</i>	<i>4.8</i>	<i>3081</i>	<i>5.3</i>	<i>25057</i>	<i>4.8</i>	<i>503</i>	<i>-5.1</i>	<i>37</i>	<i>23.3</i>	<i>546</i>	<i>-3.0</i>
<b>Crime Against Property</b>																		
Arson	376	58.6	31	19.2	407	54.8	281	-6.3	28	-52.5	309	-13.9	4	-20.0	0	n/a	4	-20.0
Property Damage	3394	19.8	490	19.2	3887	19.7	6710	16.8	834	2.1	7562	15.1	72	44.0	5	66.7	77	45.3
Burglary (Aggravated)	199	38.2	22	-47.6	221	18.8	1099	16.1	94	2.2	1193	14.7	4	-63.6	1	n/a	5	-54.5
Burglary (Residential)	1019	9.7	141	-1.4	1160	8.2	3637	-5.8	488	-31.9	4125	-9.9	2	0.0	0	-100	3	-25.0
Burglary (Other)	1615	25.6	175	13.6	1791	24.2	3461	3.4	245	-24.8	3707	0.8	12	1100.0	0	n/a	12	1100.0
Deception	434	-12.1	190	2.2	624	-8.2	7911	-4.6	3242	-11.3	11167	-6.6	49	4.3	27	200.0	76	35.7
Handle Stolen Goods	501	-6.0	107	-29.6	612	-10.7	4080	-10.3	1106	-15.6	5202	-11.3	41	-8.9	8	33.3	49	-3.9
Theft From Motor Vehicle	1480	12.1	120	-2.4	1604	11.2	3608	-4.1	284	-4.1	3899	-4.1	3	-62.5	2	n/a	5	-37.5
Theft (Shopsteal)	1896	-9.6	1814	-13.7	3716	-11.7	5421	-18.5	4188	-16.2	9629	-17.5	273	-46.9	232	-34.3	516	-41.4
Theft Of Motor Vehicle	2326	26.3	283	23.6	2612	26.1	3207	10.9	343	-14.0	3550	7.8	3	50.0	0	n/a	3	0.0
Theft Of Bicycle	257	13.7	11	-15.4	268	11.7	212	-4.1	12	0.0	224	-3.9	1	n/a	0	-100	1	n/a
Theft (Other)	1508	1.4	420	-18.0	1928	-3.6	6188	9.4	2162	2.1	8377	7.6	56	-5.1	18	12.5	74	-3.9
<i>Sub-Total</i>	<i>15005</i>	<i>11.7</i>	<i>3804</i>	<i>-7.1</i>	<i>18830</i>	<i>7.4</i>	<i>45815</i>	<i>-0.9</i>	<i>13026</i>	<i>-12.0</i>	<i>58944</i>	<i>-3.5</i>	<i>520</i>	<i>-30.1</i>	<i>293</i>	<i>-24.9</i>	<i>825</i>	<i>-28.3</i>
<b>Drugs</b>																		
Drug (Cult., Manuf., Traff.)	67	-36.2	12	20.0	79	-31.9	3157	-3.9	675	-3.2	3853	-3.7	51	-5.6	8	-11.1	59	-6.3
Drug (Possess, Use)	513	-10.8	101	5.2	618	-8.2	7208	-1.3	1392	2.2	8636	-0.6	18	5.9	2	0.0	21	10.5
<i>Sub-Total</i>	<i>580</i>	<i>-14.7</i>	<i>113</i>	<i>6.6</i>	<i>697</i>	<i>-11.7</i>	<i>10365</i>	<i>-2.1</i>	<i>2067</i>	<i>0.4</i>	<i>12489</i>	<i>-1.6</i>	<i>69</i>	<i>-2.8</i>	<i>10</i>	<i>-9.1</i>	<i>80</i>	<i>-2.4</i>
<b>Other Crime</b>																		
Going Equipped To Steal	102	13.3	6	0.0	108	12.5	414	-12.5	50	-31.5	464	-15.0	0	-100	0	n/a	n/a	n/a
Justice Procedures	824	26.4	243	25.3	1068	26.1	11422	18.8	2502	14.8	13940	18.2	119	12.3	17	-39.3	137	2.2
Regulated Public Order	695	-1.8	159	-19.7	857	-5.7	534	-1.5	345	-35.6	884	-18.1	23	9.5	0	-100	24	4.3
Weapons / Explosives	626	-3.4	51	13.3	677	-2.3	4601	8.2	369	6.3	4987	8.2	169	-8.2	4	33.3	173	-7.5
Harassment	59	-10.6	16	-46.7	75	-21.9	923	-7.2	173	5.5	1105	-4.9	38	35.7	1	-90.9	40	0.0
Behaviour In Public	368	-26.4	121	-8.3	490	-22.6	2587	-16.2	429	-9.3	3027	-15.1	25	-37.5	2	n/a	28	-30.0
Other	1272	-18.7	257	-22.8	1529	-19.4	2410	-7.8	459	-12.6	2876	-8.7	57	21.3	9	80.0	67	28.8
<i>Sub-Total</i>	<i>3946</i>	<i>-6.7</i>	<i>853</i>	<i>-9.1</i>	<i>4804</i>	<i>-7.1</i>	<i>22891</i>	<i>6.1</i>	<i>4327</i>	<i>0.7</i>	<i>27283</i>	<i>5.3</i>	<i>431</i>	<i>0.5</i>	<i>33</i>	<i>-32.7</i>	<i>469</i>	<i>-2.1</i>
<b>TOTAL</b>	<b>23441</b>	<b>5.3</b>	<b>5680</b>	<b>-5.3</b>	<b>29152</b>	<b>3.1</b>	<b>100985</b>	<b>1.7</b>	<b>22501</b>	<b>-6.5</b>	<b>123773</b>	<b>0.2</b>	<b>1523</b>	<b>-14.1</b>	<b>373</b>	<b>-22.3</b>	<b>1920</b>	<b>-15.6</b>

\* Includes persons where sex is unspecified.

\*\* Includes persons where date of birth is unspecified.

N/A Denotes that no calculation was possible due to nil alleged offenders processed during 2005/06 and/or 2004/05.

# ALLEGED OFFENDERS PROCESSED BY OFFENCE CATEGORY, AGE CATEGORY AND SEX, 2005/06

Table 4.1 (continued)

Male		Total Persons**		Total*	
No.	% Change	No.	% Change	No.	% Change
191	-9.5	27	0.0	219	-8.4
683	-1.4	6	-53.8	694	-2.9
3126	3.0	95	9.2	3234	2.9
1738	15.6	217	12.4	1958	15.4
20413	3.8	3711	5.8	24182	4.2
345	-9.9	25	13.6	372	-10.6
<b>26496</b>	<b>3.9</b>	<b>4081</b>	<b>6.1</b>	<b>30659</b>	<b>4.2</b>
667	22.2	60	-29.4	727	15.0
10231	18.0	1340	8.0	11596	16.8
1304	17.5	117	-12.7	1421	14.1
4664	-2.8	631	-27.0	5296	-6.5
5104	9.9	420	-13.6	5529	7.6
8427	-5.0	3490	-9.7	11955	-6.2
4644	-9.7	1231	-16.4	5896	-11.1
5104	0.0	408	-2.9	5523	-0.1
7628	-18.1	6313	-16.2	13983	-17.2
5557	17.0	630	-0.2	6190	14.9
472	5.6	23	-8.0	495	4.4
7782	7.7	2638	-1.3	10455	5.4
<b>61584</b>	<b>1.6</b>	<b>17301</b>	<b>-10.9</b>	<b>79066</b>	<b>-1.4</b>
3292	-4.6	699	-3.9	4014	-4.4
7779	-1.8	1508	2.4	9334	-0.9
<b>11071</b>	<b>-2.7</b>	<b>2207</b>	<b>0.3</b>	<b>13348</b>	<b>-2.0</b>
516	-9.0	56	-29.1	572	-11.5
12401	19.1	2773	14.8	15195	18.4
1261	-1.6	506	-31.6	1777	-12.3
5416	6.1	425	6.5	5858	6.2
1022	-6.5	191	-8.2	1223	-6.3
2996	-17.9	557	-8.4	3568	-16.3
3758	-11.7	731	-16.0	4500	-12.6
<b>27370</b>	<b>3.8</b>	<b>5239</b>	<b>-1.5</b>	<b>32693</b>	<b>3.0</b>
<b>126521</b>	<b>2.2</b>	<b>28828</b>	<b>-6.4</b>	<b>155766</b>	<b>0.5</b>

# ALLEGED OFFENDERS PROCESSED BY OFFENCE CATEGORY, METHOD OF PROCESSING & AGE GROUP, 2005/06

**Table 4.2.1: Persons**

	Arrest			Caution			Summons			Other**			Total Persons Processed		
	Juveniles	Adults	Total*	Juveniles	Adults	Total*	Juveniles	Adults	Total*	Juveniles	Adults	Total*	Juveniles	Adults	Total*
<b>Crime Against The Person</b>															
Homicide	12	150	162	0	0	0	4	50	54	0	3	3	16	203	219
Rape	4	127	132	0	0	0	44	302	350	39	169	212	87	598	694
Sex (non-Rape)	61	632	699	17	0	17	347	1615	1976	129	407	542	554	2654	3234
Robbery	323	962	1292	24	0	24	254	263	524	39	77	118	640	1302	1958
Assault	684	6764	7487	393	0	404	2042	11143	13289	373	2601	3002	3492	20508	24182
Abduction/Kidnap	15	226	242	2	0	2	11	88	100	4	24	28	32	338	372
<i>Sub-Total</i>	<i>1099</i>	<i>8861</i>	<i>10014</i>	<i>436</i>	<i>0</i>	<i>447</i>	<i>2702</i>	<i>13461</i>	<i>16293</i>	<i>584</i>	<i>3281</i>	<i>3905</i>	<i>4821</i>	<i>25603</i>	<i>30659</i>
<b>Crime Against Property</b>															
Arson	150	179	332	84	0	85	154	105	262	19	29	48	407	313	727
Property Damage	580	2792	3384	904	0	922	2063	4264	6358	340	583	932	3887	7639	11596
Burglary (Aggravated)	107	736	843	7	0	7	100	386	487	7	76	84	221	1198	1421
Burglary (Residential)	431	3104	3535	246	0	248	424	818	1247	59	206	266	1160	4128	5296
Burglary (Other)	613	2840	3459	503	0	509	576	748	1330	99	131	231	1791	3719	5529
Deception	169	6823	7029	117	0	117	259	4134	4443	79	286	366	624	11243	11955
Handle Stolen Goods	212	3390	3616	72	0	73	283	1700	1999	45	161	208	612	5251	5896
Theft From Motor Vehicle	659	2549	3213	192	0	194	632	1158	1796	121	197	320	1604	3904	5523
Theft (Shopsteal)	502	4570	5090	2205	2176	4457	941	3225	4191	68	174	245	3716	10145	13983
Theft Of Motor Vehicle	1142	2219	3365	311	0	315	1007	1127	2148	152	207	362	2612	3553	6190
Theft Of Bicycle	43	118	161	89	0	90	111	95	207	25	12	37	268	225	495
Theft (Other)	445	4496	4954	440	0	449	859	3402	4306	184	553	746	1928	8451	10455
<i>Sub-Total</i>	<i>5053</i>	<i>33816</i>	<i>38981</i>	<i>5170</i>	<i>2176</i>	<i>7466</i>	<i>7409</i>	<i>21162</i>	<i>28774</i>	<i>1198</i>	<i>2615</i>	<i>3845</i>	<i>18830</i>	<i>59769</i>	<i>79066</i>
<b>Drugs</b>															
Drug (Cult., Manuf., Traff.)	32	2858	2906	15	0	15	28	977	1011	4	77	82	79	3912	4014
Drug (Possess, Use)	129	3943	4089	296	2263	2583	181	2285	2482	12	166	180	618	8657	9334
<i>Sub-Total</i>	<i>161</i>	<i>6801</i>	<i>6995</i>	<i>311</i>	<i>2263</i>	<i>2598</i>	<i>209</i>	<i>3262</i>	<i>3493</i>	<i>16</i>	<i>243</i>	<i>262</i>	<i>697</i>	<i>12569</i>	<i>13348</i>
<b>Other Crime</b>															
Going Equipped To Steal	52	303	355	9	0	9	44	148	192	3	13	16	108	464	572
Justice Procedures	455	7400	7872	72	0	75	498	6147	6674	43	530	574	1068	14077	15195
Regulated Public Order	35	159	195	190	0	191	548	708	1265	84	41	126	857	908	1777
Weapons / Explosives	135	2243	2390	157	0	157	324	2762	3095	61	155	216	677	5160	5858
Harassment	17	503	521	16	0	16	31	562	594	11	80	92	75	1145	1223
Behaviour In Public	89	972	1065	66	0	66	298	1982	2299	37	101	138	490	3055	3568
Other	113	830	946	420	0	428	856	1973	2845	140	140	281	1529	2943	4500
<i>Sub-Total</i>	<i>896</i>	<i>12410</i>	<i>13344</i>	<i>930</i>	<i>0</i>	<i>942</i>	<i>2599</i>	<i>14282</i>	<i>16964</i>	<i>379</i>	<i>1060</i>	<i>1443</i>	<i>4804</i>	<i>27752</i>	<i>32693</i>
<b>TOTAL</b>	<b>7209</b>	<b>61888</b>	<b>69334</b>	<b>6847</b>	<b>4439</b>	<b>11453</b>	<b>12919</b>	<b>52167</b>	<b>65524</b>	<b>2177</b>	<b>7199</b>	<b>9455</b>	<b>29152</b>	<b>125693</b>	<b>155766</b>

\* Includes persons where date of birth is unspecified.

\*\* Includes the following: complaint withdrawn; alleged offender is underage, insane or deceased; or warrant issued.

Note: The above table includes offenders processed for offences reported prior to 2005/06 and where the sex of the alleged offender is unspecified.

# ALLEGED OFFENDERS PROCESSED BY OFFENCE CATEGORY, METHOD OF PROCESSING & AGE GROUP, 2005/06

**Table 4.2.2: Males**

	Arrest			Caution			Summons			Other**			Total Persons Processed		
	Juveniles	Adults	Total*	Juveniles	Adults	Total*	Juveniles	Adults	Total*	Juveniles	Adults	Total*	Juveniles	Adults	Total*
<b>Crime Against The Person</b>															
Homicide	12	132	144	0	0	0	3	41	44	0	3	3	15	176	191
Rape	4	124	129	0	0	0	43	299	346	39	167	208	86	590	683
Sex (non-Rape)	61	615	682	14	0	14	342	1569	1923	115	386	507	532	2570	3126
Robbery	281	864	1152	19	0	19	225	230	461	35	69	106	560	1163	1738
Assault	563	6078	6669	258	0	264	1576	9416	11066	298	2102	2414	2695	17596	20413
Abduction/Kidnap	12	218	231	0	0	0	9	84	93	1	20	21	22	322	345
<i>Sub-Total</i>	<b>933</b>	<b>8031</b>	<b>9007</b>	<b>291</b>	<b>0</b>	<b>297</b>	<b>2198</b>	<b>11639</b>	<b>13933</b>	<b>488</b>	<b>2747</b>	<b>3259</b>	<b>3910</b>	<b>22417</b>	<b>26496</b>
<b>Crime Against Property</b>															
Arson	140	162	305	77	0	78	140	95	237	19	28	47	376	285	667
Property Damage	513	2569	3091	781	0	792	1795	3721	5546	305	492	802	3394	6782	10231
Burglary (Aggravated)	99	682	781	5	0	5	91	352	444	4	69	74	199	1103	1304
Burglary (Residential)	397	2772	3169	208	0	209	364	695	1063	50	172	223	1019	3639	4664
Burglary (Other)	562	2658	3226	449	0	454	516	694	1215	88	121	209	1615	3473	5104
Deception	108	5040	5168	87	0	87	189	2723	2924	50	197	248	434	7960	8427
Handle Stolen Goods	179	2723	2913	53	0	54	233	1277	1518	36	121	159	501	4121	4644
Theft From Motor Vehicle	618	2387	3009	173	0	175	575	1037	1617	114	187	303	1480	3611	5104
Theft (Shopsteal)	349	2891	3244	967	989	1982	552	1716	2275	28	98	127	1896	5694	7628
Theft Of Motor Vehicle	1047	2026	3076	259	0	262	889	1018	1919	131	166	300	2326	3210	5557
Theft Of Bicycle	40	109	149	85	0	86	108	93	202	24	11	35	257	213	472
Theft (Other)	382	3411	3799	328	0	335	670	2446	3130	128	387	518	1508	6244	7782
<i>Sub-Total</i>	<b>4434</b>	<b>27430</b>	<b>31930</b>	<b>3472</b>	<b>989</b>	<b>4519</b>	<b>6122</b>	<b>15867</b>	<b>22090</b>	<b>977</b>	<b>2049</b>	<b>3045</b>	<b>15005</b>	<b>46335</b>	<b>61584</b>
<b>Drugs</b>															
Drug (Cult., Manuf., Traff.)	30	2376	2420	11	0	11	22	772	797	4	60	64	67	3208	3292
Drug (Possess, Use)	115	3310	3441	237	1890	2141	151	1888	2047	10	138	150	513	7226	7779
<i>Sub-Total</i>	<b>145</b>	<b>5686</b>	<b>5861</b>	<b>248</b>	<b>1890</b>	<b>2152</b>	<b>173</b>	<b>2660</b>	<b>2844</b>	<b>14</b>	<b>198</b>	<b>214</b>	<b>580</b>	<b>10434</b>	<b>11071</b>
<b>Other Crime</b>															
Going Equipped To Steal	50	276	326	8	0	8	41	127	168	3	11	14	102	414	516
Justice Procedures	367	6215	6595	43	0	45	380	4912	5313	34	414	448	824	11541	12401
Regulated Public Order	24	124	149	130	0	131	471	399	877	70	34	104	695	557	1261
Weapons / Explosives	125	2095	2232	145	0	145	298	2537	2843	58	138	196	626	4770	5416
Harassment	14	459	474	9	0	9	27	435	462	9	67	77	59	961	1022
Behaviour In Public	65	863	929	55	0	55	214	1662	1891	34	87	121	368	2612	2996
Other	103	708	812	349	0	356	698	1644	2353	122	115	237	1272	2467	3758
<i>Sub-Total</i>	<b>748</b>	<b>10740</b>	<b>11517</b>	<b>739</b>	<b>0</b>	<b>749</b>	<b>2129</b>	<b>11716</b>	<b>13907</b>	<b>330</b>	<b>866</b>	<b>1197</b>	<b>3946</b>	<b>23322</b>	<b>27370</b>
<b>TOTAL</b>	<b>6260</b>	<b>51887</b>	<b>58315</b>	<b>4750</b>	<b>2879</b>	<b>7717</b>	<b>10622</b>	<b>41882</b>	<b>52774</b>	<b>1809</b>	<b>5860</b>	<b>7715</b>	<b>23441</b>	<b>102508</b>	<b>126521</b>

\* Includes persons where date of birth is unspecified.

\*\* Includes the following: complaint withdrawn; alleged offender is underage, insane or deceased; or warrant issued.

Note: The above table includes offenders processed for offences reported prior to 2005/06 and where the sex of the alleged offender is unspecified.



# ALLEGED OFFENDERS PROCESSED BY OFFENCE CATEGORY, METHOD OF PROCESSING & AGE GROUP, 2005/06

**Table 4.2.3: Females**

	Arrest			Caution			Summons			Other**			Total Persons Processed		
	Juveniles	Adults	Total*	Juveniles	Adults	Total*	Juveniles	Adults	Total*	Juveniles	Adults	Total*	Juveniles	Adults	Total*
<b>Crime Against The Person</b>															
Homicide	0	17	17	0	0	0	1	9	10	0	0	0	1	26	27
Rape	0	2	2	0	0	0	1	2	3	0	1	1	1	5	6
Sex (non-Rape)	0	16	16	3	0	3	5	40	45	14	17	31	22	73	95
Robbery	42	98	140	5	0	5	29	31	60	4	8	12	80	137	217
Assault	121	679	811	134	0	139	466	1700	2190	75	483	571	796	2862	3711
Abduction/Kidnap	3	8	11	2	0	2	2	3	5	3	4	7	10	15	25
<i>Sub-Total</i>	<i>166</i>	<i>820</i>	<i>997</i>	<i>144</i>	<i>0</i>	<i>149</i>	<i>504</i>	<i>1785</i>	<i>2313</i>	<i>96</i>	<i>513</i>	<i>622</i>	<i>910</i>	<i>3118</i>	<i>4081</i>
<b>Crime Against Property</b>															
Arson	10	17	27	7	0	7	14	10	25	0	1	1	31	28	60
Property Damage	67	217	286	121	0	127	267	535	803	35	87	124	490	839	1340
Burglary (Aggravated)	8	54	62	2	0	2	9	34	43	3	7	10	22	95	117
Burglary (Residential)	34	332	366	38	0	39	60	123	184	9	33	42	141	488	631
Burglary (Other)	50	182	232	54	0	54	60	54	114	11	9	20	175	245	420
Deception	61	1777	1854	30	0	30	70	1407	1492	29	85	114	190	3269	3490
Handle Stolen Goods	32	658	693	17	0	17	49	417	473	9	39	48	107	1114	1231
Theft From Motor Vehicle	40	160	201	16	0	16	57	117	175	7	9	16	120	286	408
Theft (Shopsteal)	153	1677	1844	1232	1162	2439	389	1505	1912	40	76	118	1814	4420	6313
Theft Of Motor Vehicle	94	193	288	51	0	52	117	109	228	21	41	62	283	343	630
Theft Of Bicycle	3	9	12	4	0	4	3	2	5	1	1	2	11	12	23
Theft (Other)	63	1070	1139	112	0	114	189	944	1161	56	166	224	420	2180	2638
<i>Sub-Total</i>	<i>615</i>	<i>6346</i>	<i>7004</i>	<i>1684</i>	<i>1162</i>	<i>2901</i>	<i>1284</i>	<i>5257</i>	<i>6615</i>	<i>221</i>	<i>554</i>	<i>781</i>	<i>3804</i>	<i>13319</i>	<i>17301</i>
<b>Drugs</b>															
Drug (Cult., Manuf., Traff.)	2	463	467	4	0	4	6	203	210	0	17	18	12	683	699
Drug (Possess, Use)	14	617	632	55	358	420	30	391	426	2	28	30	101	1394	1508
<i>Sub-Total</i>	<i>16</i>	<i>1080</i>	<i>1099</i>	<i>59</i>	<i>358</i>	<i>424</i>	<i>36</i>	<i>594</i>	<i>636</i>	<i>2</i>	<i>45</i>	<i>48</i>	<i>113</i>	<i>2077</i>	<i>2207</i>
<b>Other Crime</b>															
Going Equipped To Steal	2	27	29	1	0	1	3	21	24	0	2	2	6	50	56
Justice Procedures	88	1178	1269	29	0	30	118	1229	1353	8	112	121	243	2519	2773
Regulated Public Order	11	35	46	58	0	58	76	304	381	14	6	21	159	345	506
Weapons / Explosives	10	139	149	12	0	12	26	217	244	3	17	20	51	373	425
Harassment	3	44	47	7	0	7	4	117	122	2	13	15	16	174	191
Behaviour In Public	24	107	133	10	0	10	84	313	400	3	11	14	121	431	557
Other	10	122	134	71	0	72	158	323	483	18	23	42	257	468	731
<i>Sub-Total</i>	<i>148</i>	<i>1652</i>	<i>1807</i>	<i>188</i>	<i>0</i>	<i>190</i>	<i>469</i>	<i>2524</i>	<i>3007</i>	<i>48</i>	<i>184</i>	<i>235</i>	<i>853</i>	<i>4360</i>	<i>5239</i>
<b>TOTAL</b>	<b>945</b>	<b>9898</b>	<b>10907</b>	<b>2075</b>	<b>1520</b>	<b>3664</b>	<b>2293</b>	<b>10160</b>	<b>12571</b>	<b>367</b>	<b>1296</b>	<b>1686</b>	<b>5680</b>	<b>22874</b>	<b>28828</b>

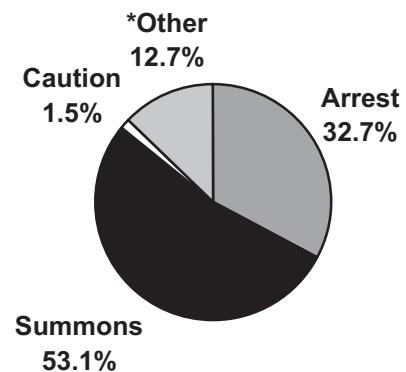
\* Includes persons where date of birth is unspecified.

\*\* Includes the following: complaint withdrawn; alleged offender is underage, insane or deceased; or warrant issued.

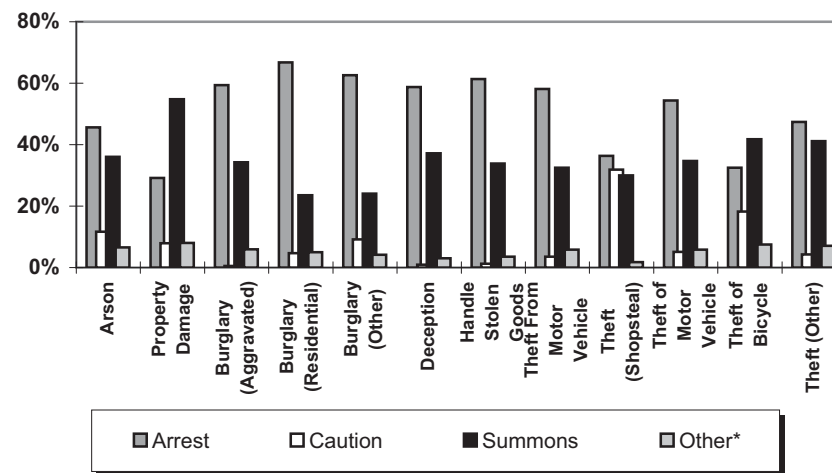
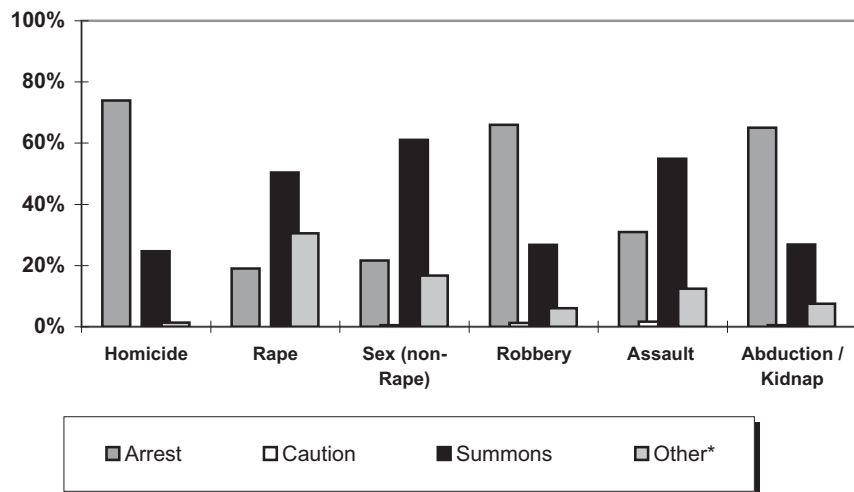
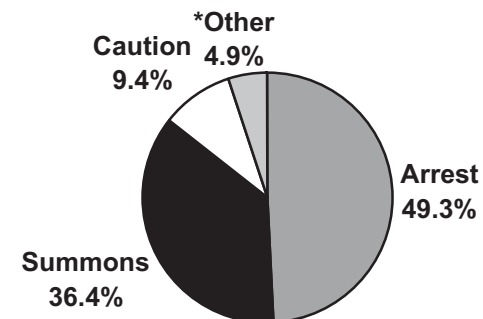
Note: The above table includes offenders processed for offences reported prior to 2005/06 and where the sex of the alleged offender is unspecified.

Figure 4.1

## Crime Against The Person



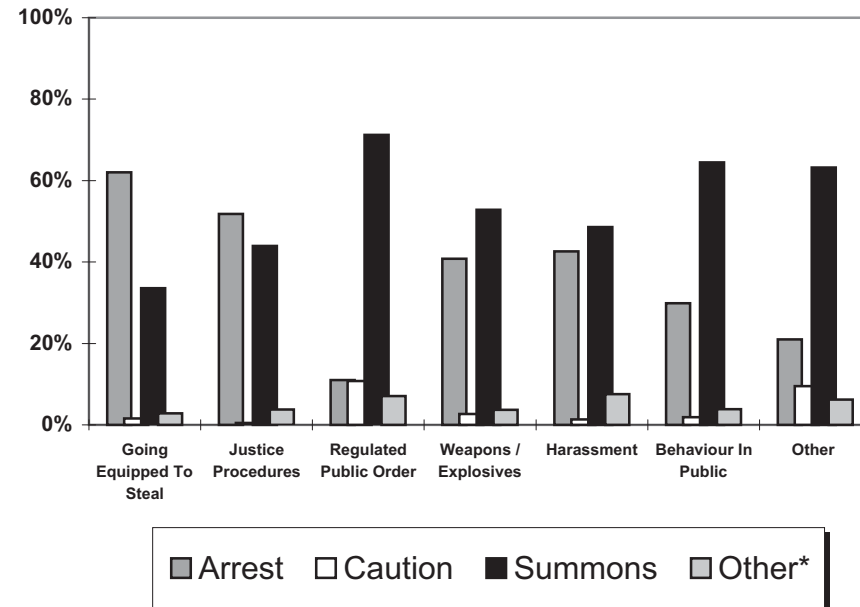
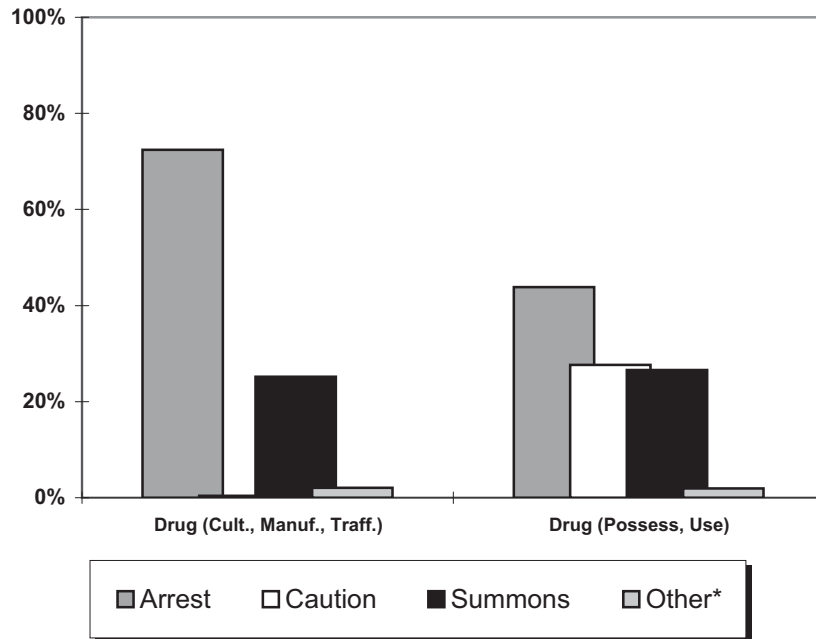
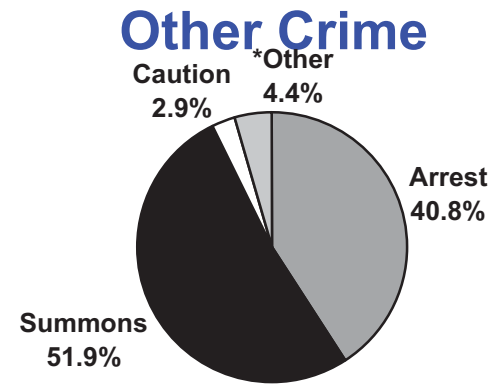
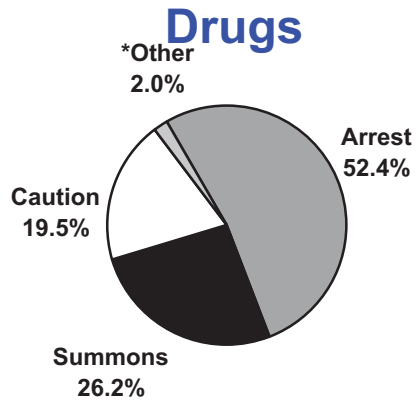
## Crime Against Property



\*Includes the following: complaint withdrawn; alleged offender is underage, insane or deceased; or warrant issued.

# ALLEGED OFFENDERS - METHOD OF PROCESSING, 2005/06

Figure 4.1 (continued)



\*Includes the following: complaint withdrawn; alleged offender is underage, insane or deceased; or warrant issued.

# ALLEGED OFFENDERS PROCESSED BY OFFENCE CATEGORY AND AGE GROUP, 2005/06

**Table 4.3.1: Persons**

	Total Persons	Age Group (years)																Un- specified	Total Under 18
		<10	10-14	15-19	20-24	25-29	30-34	35-39	40-44	45-49	50-54	55-59	60-64	65-69	70-74	75-79	80+		
<b>Crime Against The Person</b>																			
Homicide	219	0	6	33	35	35	27	29	22	14	10	4	1	1	2	0	0	0	16
Rape	694	0	17	123	107	90	90	85	74	47	21	19	3	4	1	3	1	9	87
Sex (non-Rape)	3234	4	259	429	341	318	340	364	347	265	230	111	98	54	26	14	8	26	554
Robbery	1958	0	136	818	328	277	189	119	43	27	4	1	0	0	0	0	0	16	640
Assault	24182	4	829	5104	4210	3179	3382	2841	1978	1128	658	365	170	76	55	11	10	182	3492
Abduction/Kidnap	372	0	5	70	82	62	47	32	37	14	8	5	6	1	0	1	0	2	32
<i>Sub-Total</i>	<i>30659</i>	<i>8</i>	<i>1252</i>	<i>6577</i>	<i>5103</i>	<i>3961</i>	<i>4075</i>	<i>3470</i>	<i>2501</i>	<i>1495</i>	<i>931</i>	<i>505</i>	<i>278</i>	<i>136</i>	<i>84</i>	<i>29</i>	<i>19</i>	<i>235</i>	<i>4821</i>
<b>Crime Against Property</b>																			
Arson	727	9	138	344	65	45	38	37	16	10	9	5	4	0	0	0	0	7	407
Property Damage	11596	21	1234	4161	2007	1180	1032	842	476	262	181	53	46	17	8	3	3	70	3887
Burglary (Aggravated)	1421	0	43	448	266	202	187	137	66	30	26	9	2	2	1	0	0	2	221
Burglary (Residential)	5296	7	442	1211	847	851	813	655	282	119	52	6	1	2	0	0	0	8	1160
Burglary (Other)	5529	7	657	1801	765	820	765	358	175	117	28	5	10	2	0	0	0	19	1791
Deception	11955	4	78	1354	2502	2086	2400	1325	1053	483	370	136	46	25	2	2	1	88	624
Handle Stolen Goods	5896	4	143	986	1268	1068	934	599	395	247	131	39	38	5	4	2	0	33	612
Theft From Motor Vehicle	5523	4	479	1854	1100	641	823	330	146	83	40	3	5	0	0	0	0	15	1604
Theft (Shopsteal)	13983	4	1516	3141	1794	2081	1625	1227	798	523	363	273	194	115	88	62	57	122	3716
Theft Of Motor Vehicle	6190	6	567	2890	970	665	517	276	160	80	23	8	2	0	0	1	0	25	2612
Theft Of Bicycle	495	2	104	217	53	49	36	17	7	6	0	1	1	0	0	0	0	2	268
Theft (Other)	10455	2	562	2580	1914	1798	1388	802	619	331	203	106	48	15	7	4	0	76	1928
<i>Sub-Total</i>	<i>79066</i>	<i>70</i>	<i>5963</i>	<i>20987</i>	<i>13551</i>	<i>11486</i>	<i>10558</i>	<i>6605</i>	<i>4193</i>	<i>2291</i>	<i>1426</i>	<i>644</i>	<i>397</i>	<i>183</i>	<i>110</i>	<i>74</i>	<i>61</i>	<i>467</i>	<i>18830</i>
<b>Drugs</b>																			
Drug (Cult., Manuf., Traff.)	4014	0	10	326	773	703	638	523	424	314	145	76	37	9	5	8	0	23	79
Drug (Possess, Use)	9334	1	79	1593	2420	1756	1305	943	636	335	142	44	14	4	1	2	0	59	618
<i>Sub-Total</i>	<i>13348</i>	<i>1</i>	<i>89</i>	<i>1919</i>	<i>3193</i>	<i>2459</i>	<i>1943</i>	<i>1466</i>	<i>1060</i>	<i>649</i>	<i>287</i>	<i>120</i>	<i>51</i>	<i>13</i>	<i>6</i>	<i>10</i>	<i>0</i>	<i>82</i>	<i>697</i>
<b>Other Crime</b>																			
Going Equipped To Steal	572	0	16	148	110	116	77	46	35	19	3	2	0	0	0	0	0	0	108
Justice Procedures	15195	0	205	2024	2863	2729	2660	2021	1338	710	315	143	69	25	18	11	14	50	1068
Regulated Public Order	1777	0	120	808	148	160	164	107	92	48	73	21	18	4	1	1	0	12	857
Weapons / Explosives	5858	2	160	1063	1059	939	833	642	441	257	166	102	121	25	14	9	4	21	677
Harassment	1223	0	13	121	133	175	187	227	142	106	41	35	30	5	4	0	1	3	75
Behaviour In Public	3568	0	94	859	763	532	410	342	281	128	75	33	16	6	4	1	1	23	490
Other	4500	4	416	1583	640	470	473	318	231	152	69	49	36	23	4	2	2	28	1529
<i>Sub-Total</i>	<i>32693</i>	<i>6</i>	<i>1024</i>	<i>6606</i>	<i>5716</i>	<i>5121</i>	<i>4804</i>	<i>3703</i>	<i>2560</i>	<i>1420</i>	<i>742</i>	<i>385</i>	<i>290</i>	<i>88</i>	<i>45</i>	<i>24</i>	<i>22</i>	<i>137</i>	<i>4804</i>
<b>TOTAL</b>	<b>155766</b>	<b>85</b>	<b>8328</b>	<b>36089</b>	<b>27563</b>	<b>23027</b>	<b>21380</b>	<b>15244</b>	<b>10314</b>	<b>5855</b>	<b>3386</b>	<b>1654</b>	<b>1016</b>	<b>420</b>	<b>245</b>	<b>137</b>	<b>102</b>	<b>921</b>	<b>29152</b>

Note: The above table includes alleged offenders processed for offences reported prior to 2005/06 and where the sex of the alleged offender is unspecified.

# ALLEGED OFFENDERS PROCESSED BY OFFENCE CATEGORY AND AGE GROUP, 2005/06

Table 4.3.2: Males

	Total Males	Age Group (years)																Total Under 18	
		<10	10-14	15-19	20-24	25-29	30-34	35-39	40-44	45-49	50-54	55-59	60-64	65-69	70-74	75-79	80+		Un-specified
<b>Crime Against The Person</b>																			
Homicide	191	0	6	29	31	33	23	23	21	10	10	3	0	0	2	0	0	0	15
Rape	683	0	16	123	107	89	88	83	74	45	21	18	3	4	1	3	1	7	86
Sex (non-Rape)	3126	4	242	421	323	306	332	354	341	249	227	109	98	50	25	13	8	24	532
Robbery	1738	0	119	735	293	249	148	109	40	25	4	1	0	0	0	0	0	15	560
Assault	20413	4	606	4234	3659	2699	2856	2383	1695	969	571	325	148	70	53	10	9	122	2695
Abduction/Kidnap	345	0	4	59	81	60	45	30	35	13	7	5	4	1	0	0	0	1	22
<i>Sub-Total</i>	<i>26496</i>	<i>8</i>	<i>993</i>	<i>5601</i>	<i>4494</i>	<i>3436</i>	<i>3492</i>	<i>2982</i>	<i>2206</i>	<i>1311</i>	<i>840</i>	<i>461</i>	<i>253</i>	<i>125</i>	<i>81</i>	<i>26</i>	<i>18</i>	<i>169</i>	<i>3910</i>
<b>Crime Against Property</b>																			
Arson	667	9	122	327	61	42	34	27	14	9	8	4	4	0	0	0	0	6	376
Property Damage	10231	19	1052	3760	1849	1036	885	712	387	218	142	44	43	17	8	3	1	55	3394
Burglary (Aggravated)	1304	0	33	424	250	182	162	127	60	27	26	7	2	1	1	0	0	2	199
Burglary (Residential)	4664	7	378	1101	775	760	721	507	247	112	44	4	0	2	0	0	0	6	1019
Burglary (Other)	5104	7	565	1677	698	772	719	335	162	112	24	5	10	2	0	0	0	16	1615
Deception	8427	4	63	955	1665	1564	1777	1037	659	289	219	113	24	21	2	2	0	33	434
Handle Stolen Goods	4644	4	112	836	1019	839	718	438	295	199	93	28	31	4	4	2	0	22	501
Theft From Motor Vehicle	5104	4	438	1717	1033	591	772	291	129	80	32	1	3	0	0	0	0	13	1480
Theft (Shopsteal)	7628	4	757	1706	1102	1289	954	586	420	243	158	98	103	60	39	32	39	38	1896
Theft Of Motor Vehicle	5557	6	461	2673	853	608	461	238	138	68	19	8	2	0	0	1	0	21	2326
Theft Of Bicycle	472	2	99	211	50	48	32	16	5	5	0	1	1	0	0	0	0	2	257
Theft (Other)	7782	1	444	2075	1411	1292	1062	595	408	197	138	73	35	12	6	3	0	30	1508
<i>Sub-Total</i>	<i>61584</i>	<i>67</i>	<i>4524</i>	<i>17462</i>	<i>10766</i>	<i>9023</i>	<i>8297</i>	<i>4909</i>	<i>2924</i>	<i>1559</i>	<i>903</i>	<i>386</i>	<i>258</i>	<i>119</i>	<i>60</i>	<i>43</i>	<i>40</i>	<i>244</i>	<i>15005</i>
<b>Drugs</b>																			
Drug (Cult., Manuf., Traff.)	3292	0	10	282	636	602	520	409	338	247	120	60	33	7	3	8	0	17	67
Drug (Possess, Use)	7779	1	61	1380	2050	1478	1079	748	492	273	118	41	12	3	1	2	0	40	513
<i>Sub-Total</i>	<i>11071</i>	<i>1</i>	<i>71</i>	<i>1662</i>	<i>2686</i>	<i>2080</i>	<i>1599</i>	<i>1157</i>	<i>830</i>	<i>520</i>	<i>238</i>	<i>101</i>	<i>45</i>	<i>10</i>	<i>4</i>	<i>10</i>	<i>0</i>	<i>57</i>	<i>580</i>
<b>Other Crime</b>																			
Going Equipped To Steal	516	0	15	135	98	105	69	38	34	19	2	1	0	0	0	0	0	0	102
Justice Procedures	12401	0	142	1654	2383	2211	2166	1635	1123	554	256	122	58	23	17	9	12	36	824
Regulated Public Order	1261	0	87	663	70	73	81	69	62	38	68	18	18	4	1	0	0	9	695
Weapons / Explosives	5416	2	152	986	982	876	782	567	399	238	154	89	117	25	14	9	4	20	626
Harassment	1022	0	9	93	104	155	150	186	131	89	33	32	28	5	4	0	1	2	59
Behaviour In Public	2996	0	72	707	691	449	346	265	223	107	70	25	15	6	2	1	1	16	368
Other	3758	4	354	1346	548	395	384	249	184	117	60	41	30	19	4	2	2	19	1272
<i>Sub-Total</i>	<i>27370</i>	<i>6</i>	<i>831</i>	<i>5584</i>	<i>4876</i>	<i>4264</i>	<i>3978</i>	<i>3009</i>	<i>2156</i>	<i>1162</i>	<i>643</i>	<i>328</i>	<i>266</i>	<i>82</i>	<i>42</i>	<i>21</i>	<i>20</i>	<i>102</i>	<i>3946</i>
<b>TOTAL</b>	<b>126521</b>	<b>82</b>	<b>6419</b>	<b>30309</b>	<b>22822</b>	<b>18803</b>	<b>17366</b>	<b>12057</b>	<b>8116</b>	<b>4552</b>	<b>2624</b>	<b>1276</b>	<b>822</b>	<b>336</b>	<b>187</b>	<b>100</b>	<b>78</b>	<b>572</b>	<b>23441</b>

Note: The above table includes alleged offenders processed for offences reported prior to 2005/06.

# ALLEGED OFFENDERS PROCESSED BY OFFENCE CATEGORY AND AGE GROUP, 2005/06

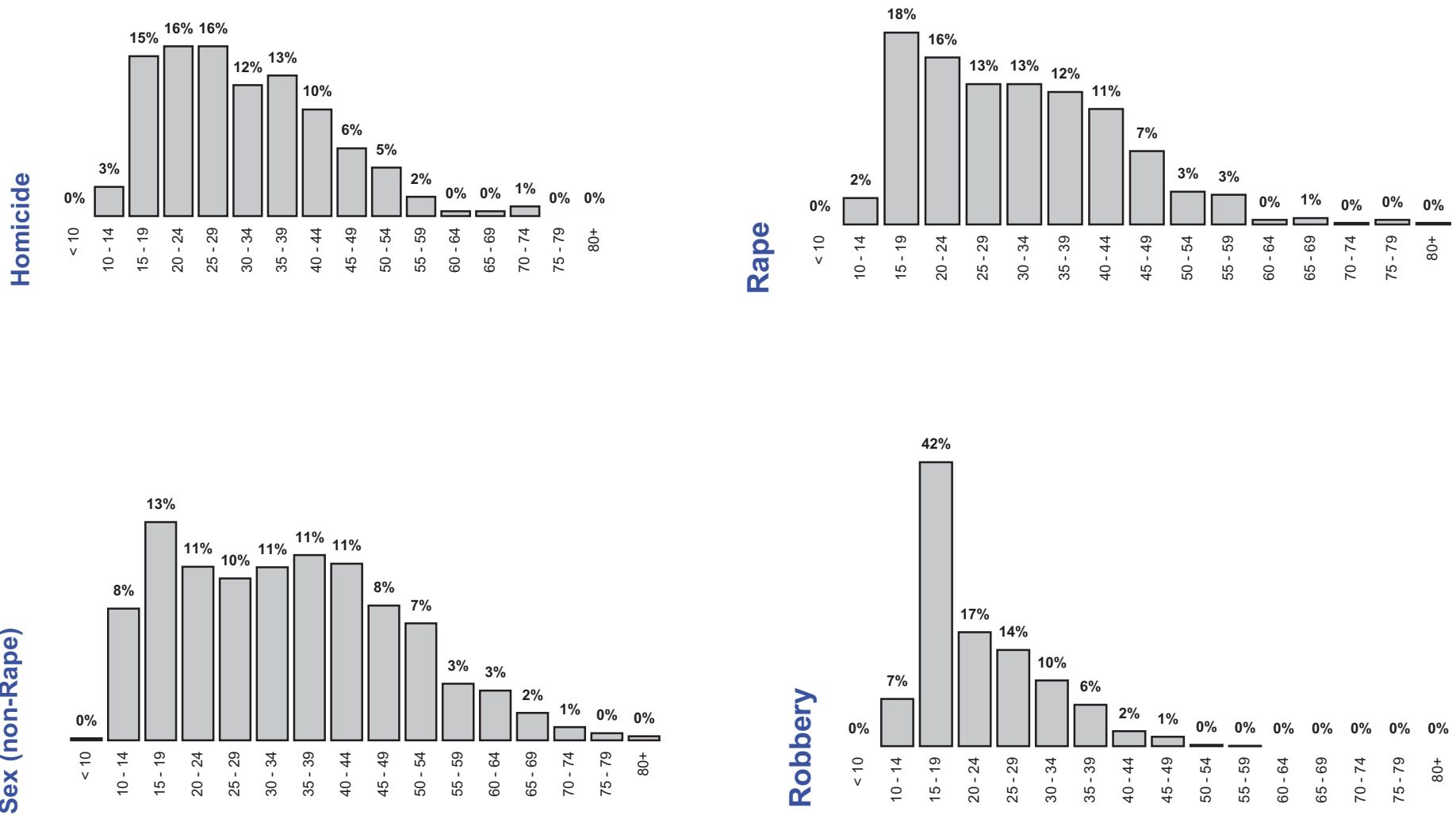
Table 4.3.3: Females

	Total Females	Age Group (years)																Total Under 18	
		<10	10-14	15-19	20-24	25-29	30-34	35-39	40-44	45-49	50-54	55-59	60-64	65-69	70-74	75-79	80+		Un- specified
<b>Crime Against The Person</b>																			
Homicide	27	0	0	4	4	2	4	6	1	4	0	1	0	1	0	0	0	0	1
Rape	6	0	1	0	0	0	2	1	0	2	0	0	0	0	0	0	0	0	1
Sex (non-Rape)	95	0	17	8	15	12	7	10	5	14	2	0	0	3	1	1	0	0	22
Robbery	217	0	17	82	35	27	41	10	3	2	0	0	0	0	0	0	0	0	80
Assault	3711	0	222	868	547	473	519	452	274	154	83	37	20	6	2	0	1	53	796
Abduction/Kidnap	25	0	1	11	1	2	2	2	2	1	1	0	2	0	0	0	0	0	10
<i>Sub-Total</i>	<i>4081</i>	<i>0</i>	<i>258</i>	<i>973</i>	<i>602</i>	<i>516</i>	<i>575</i>	<i>481</i>	<i>285</i>	<i>177</i>	<i>86</i>	<i>38</i>	<i>22</i>	<i>10</i>	<i>3</i>	<i>1</i>	<i>1</i>	<i>53</i>	<i>910</i>
<b>Crime Against Property</b>																			
Arson	60	0	16	17	4	3	4	10	2	1	1	1	0	0	0	0	0	1	31
Property Damage	1340	2	180	399	155	142	144	129	87	40	37	9	3	0	0	0	2	11	490
Burglary (Aggravated)	117	0	10	24	16	20	25	10	6	3	0	2	0	1	0	0	0	0	22
Burglary (Residential)	631	0	64	110	72	91	92	148	35	7	8	2	0	0	0	0	0	2	141
Burglary (Other)	420	0	91	124	67	48	46	23	13	5	3	0	0	0	0	0	0	0	175
Deception	3490	0	15	399	837	521	621	288	391	192	147	21	22	4	0	0	1	31	190
Handle Stolen Goods	1231	0	28	145	248	227	216	158	97	47	37	10	7	1	0	0	0	10	107
Theft From Motor Vehicle	408	0	37	137	67	50	49	38	15	3	6	2	2	0	0	0	0	2	120
Theft (Shopsteal)	6313	0	754	1432	689	792	669	640	376	276	202	172	86	55	46	28	17	79	1814
Theft Of Motor Vehicle	630	0	105	215	117	57	56	38	22	12	4	0	0	0	0	0	0	4	283
Theft Of Bicycle	23	0	5	6	3	1	4	1	2	1	0	0	0	0	0	0	0	0	11
Theft (Other)	2638	1	118	505	492	503	323	205	209	132	63	31	13	3	1	1	0	38	420
<i>Sub-Total</i>	<i>17301</i>	<i>3</i>	<i>1423</i>	<i>3513</i>	<i>2767</i>	<i>2455</i>	<i>2249</i>	<i>1688</i>	<i>1255</i>	<i>719</i>	<i>508</i>	<i>250</i>	<i>133</i>	<i>64</i>	<i>47</i>	<i>29</i>	<i>20</i>	<i>178</i>	<i>3804</i>
<b>Drugs</b>																			
Drug (Cult., Manuf., Traff.)	699	0	0	44	135	101	114	107	81	66	24	15	4	2	2	0	0	4	12
Drug (Possess, Use)	1508	0	18	206	363	273	224	188	137	59	22	3	1	1	0	0	0	13	101
<i>Sub-Total</i>	<i>2207</i>	<i>0</i>	<i>18</i>	<i>250</i>	<i>498</i>	<i>374</i>	<i>338</i>	<i>295</i>	<i>218</i>	<i>125</i>	<i>46</i>	<i>18</i>	<i>5</i>	<i>3</i>	<i>2</i>	<i>0</i>	<i>0</i>	<i>17</i>	<i>113</i>
<b>Other Crime</b>																			
Going Equipped To Steal	56	0	1	13	12	11	8	8	1	0	1	1	0	0	0	0	0	0	6
Justice Procedures	2773	0	63	368	477	515	494	384	211	154	58	21	11	2	0	2	2	11	243
Regulated Public Order	506	0	32	143	78	86	83	37	27	10	5	3	0	0	0	0	0	2	159
Weapons / Explosives	425	0	8	76	76	62	51	75	37	17	12	6	4	0	0	0	0	1	51
Harassment	191	0	4	28	29	20	37	32	11	17	8	3	1	0	0	0	0	1	16
Behaviour In Public	557	0	22	151	71	81	63	75	56	21	3	7	1	0	1	0	0	5	121
Other	731	0	62	237	91	74	88	67	47	35	9	6	5	4	0	0	0	6	257
<i>Sub-Total</i>	<i>5239</i>	<i>0</i>	<i>192</i>	<i>1016</i>	<i>834</i>	<i>849</i>	<i>824</i>	<i>678</i>	<i>390</i>	<i>254</i>	<i>96</i>	<i>47</i>	<i>22</i>	<i>6</i>	<i>1</i>	<i>2</i>	<i>2</i>	<i>26</i>	<i>853</i>
<b>TOTAL</b>	<b>28828</b>	<b>3</b>	<b>1891</b>	<b>5752</b>	<b>4701</b>	<b>4194</b>	<b>3986</b>	<b>3142</b>	<b>2148</b>	<b>1275</b>	<b>736</b>	<b>353</b>	<b>182</b>	<b>83</b>	<b>53</b>	<b>32</b>	<b>23</b>	<b>274</b>	<b>5680</b>

Note: The above table includes alleged offenders processed for offences reported prior to 2005/06.

# ALLEGED OFFENDERS PROCESSED - AGE DISTRIBUTION, 2005/06

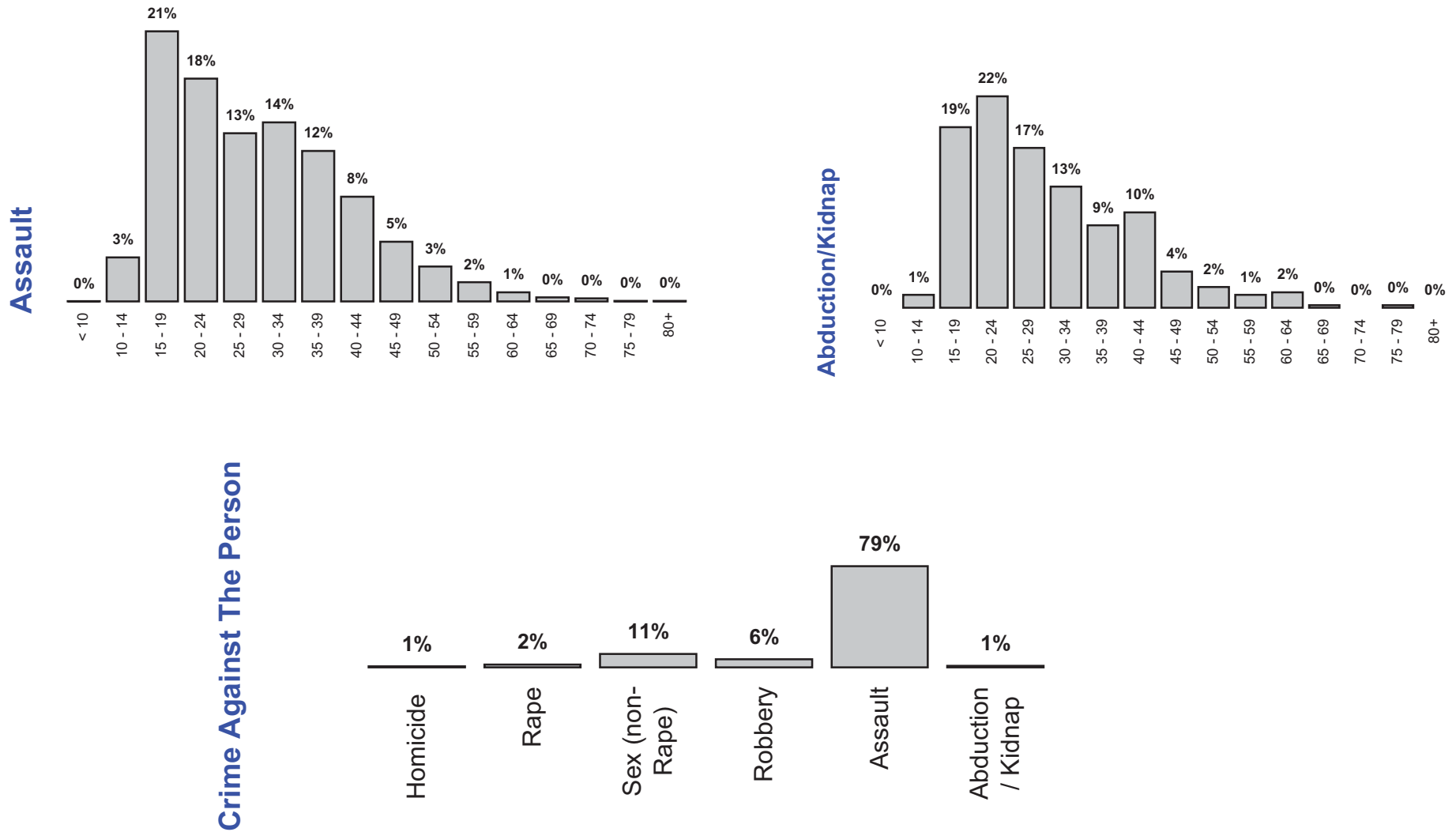
Figure 4.2.1: Crime Against The Person



Note: The above figures exclude persons with an unspecified date of birth. Due to rounding, percentages may not all add up to 100%.

# ALLEGED OFFENDERS PROCESSED - AGE DISTRIBUTION, 2005/06

Figure 4.2.1: Crime Against The Person (continued)

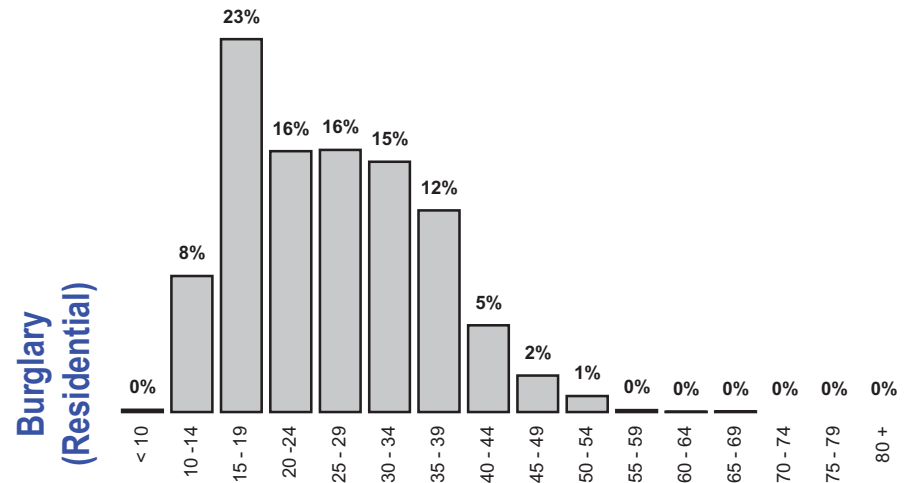
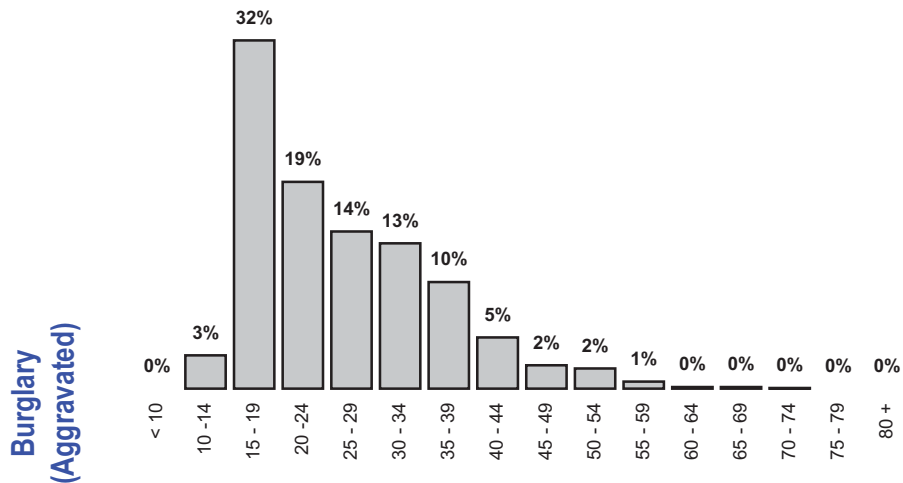
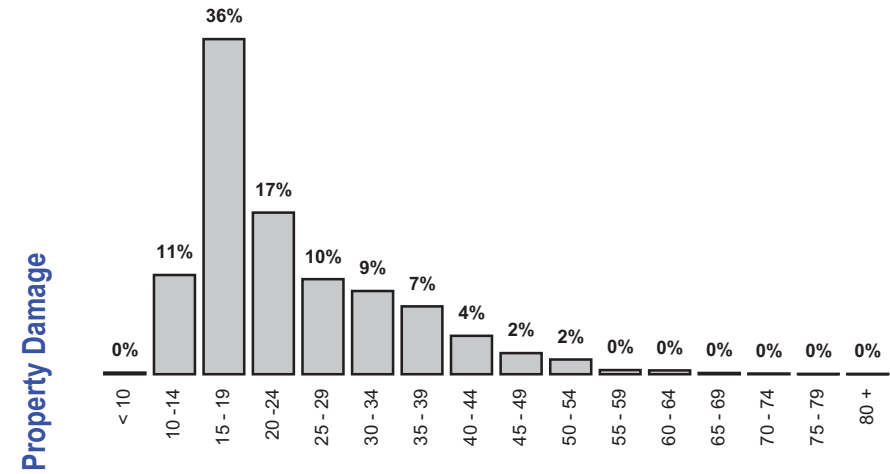
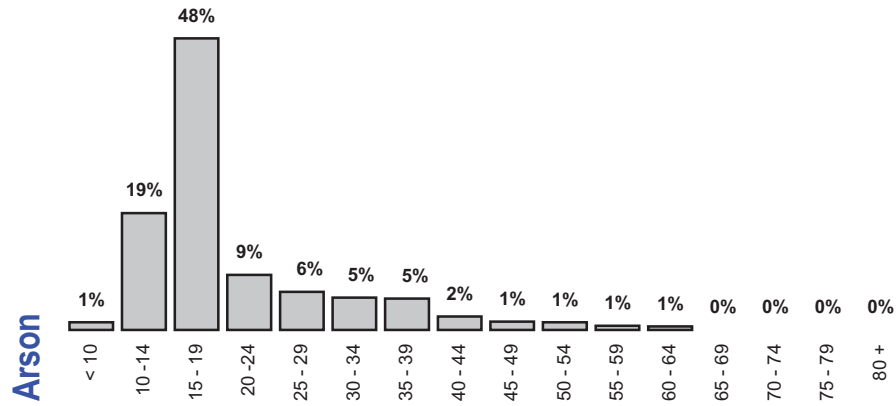


Note: The above figures exclude persons with an unspecified date of birth. Due to rounding, percentages may not all add up to 100%.



# ALLEGED OFFENDERS PROCESSED - AGE DISTRIBUTION, 2005/06

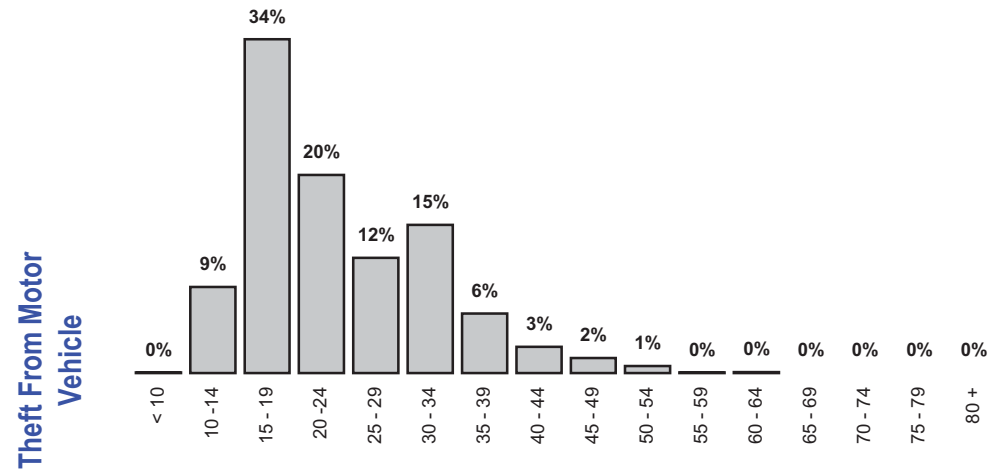
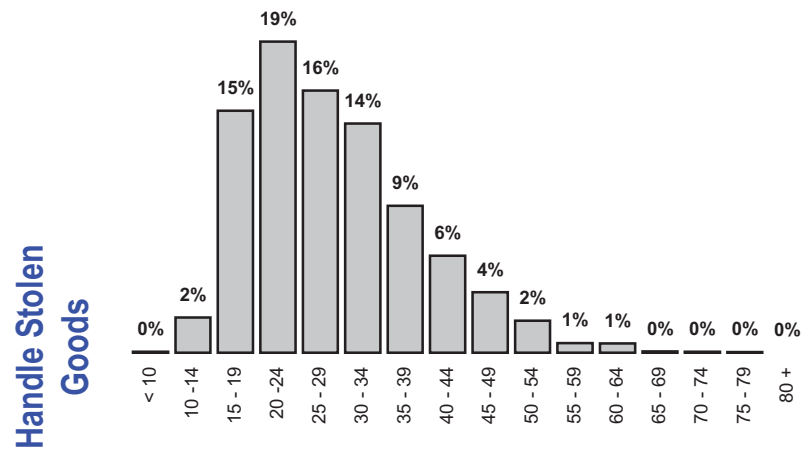
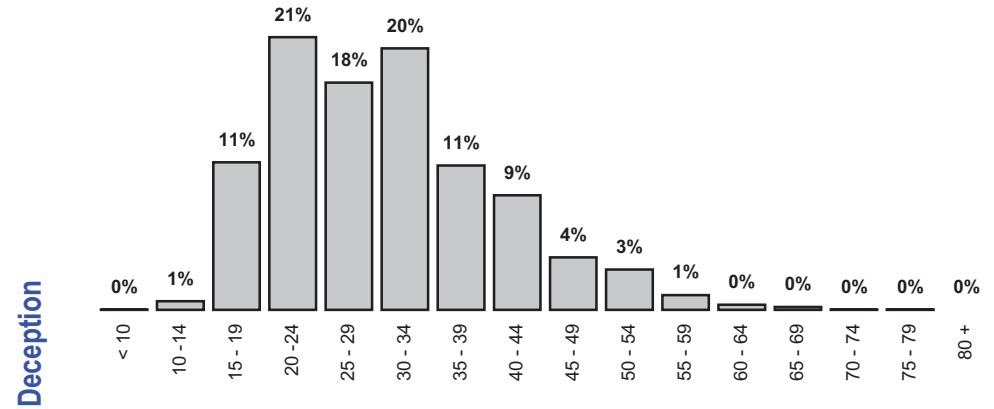
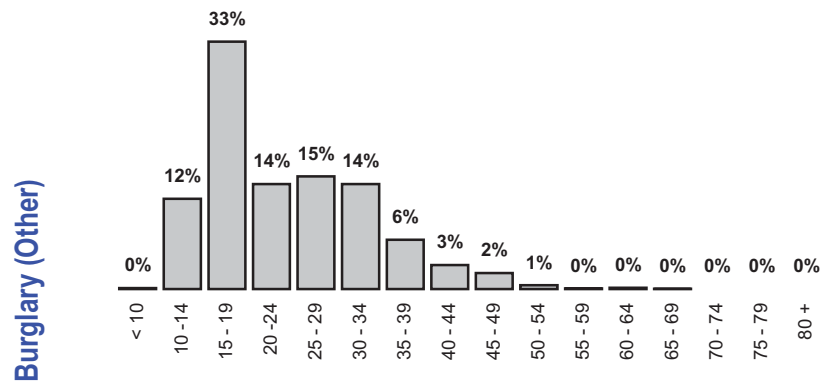
Figure 4.2.2: Crime Against Property



Note: The above figures exclude persons with an unspecified date of birth. Due to rounding, percentages may not all add up to 100%.

# ALLEGED OFFENDERS PROCESSED - AGE DISTRIBUTION, 2005/06

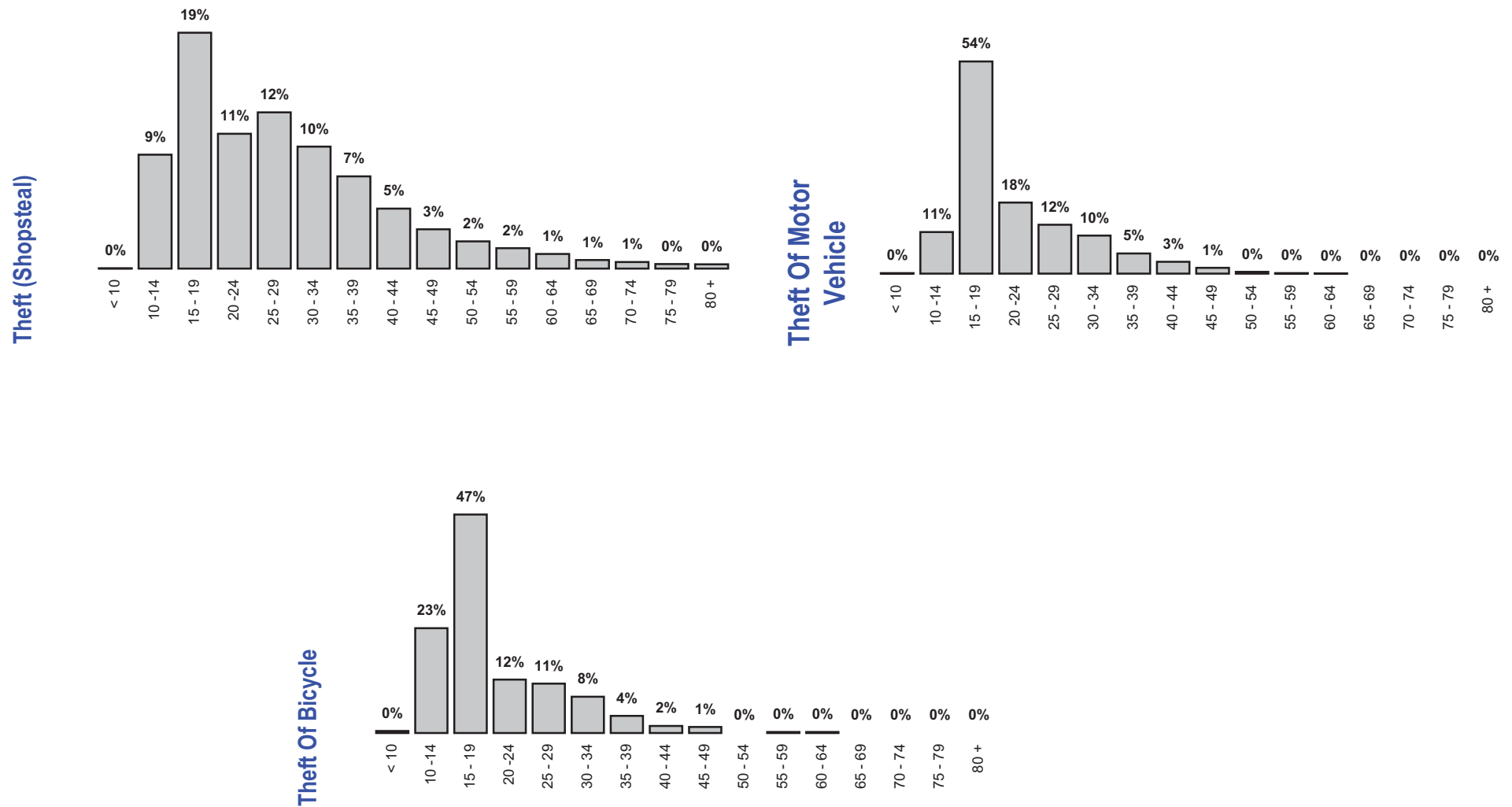
Figure 4.2.2: Crime Against Property (continued)



Note: The above figures exclude persons with an unspecified date of birth. Due to rounding, percentages may not all add up to 100%.

# ALLEGED OFFENDERS PROCESSED - AGE DISTRIBUTION, 2005/06

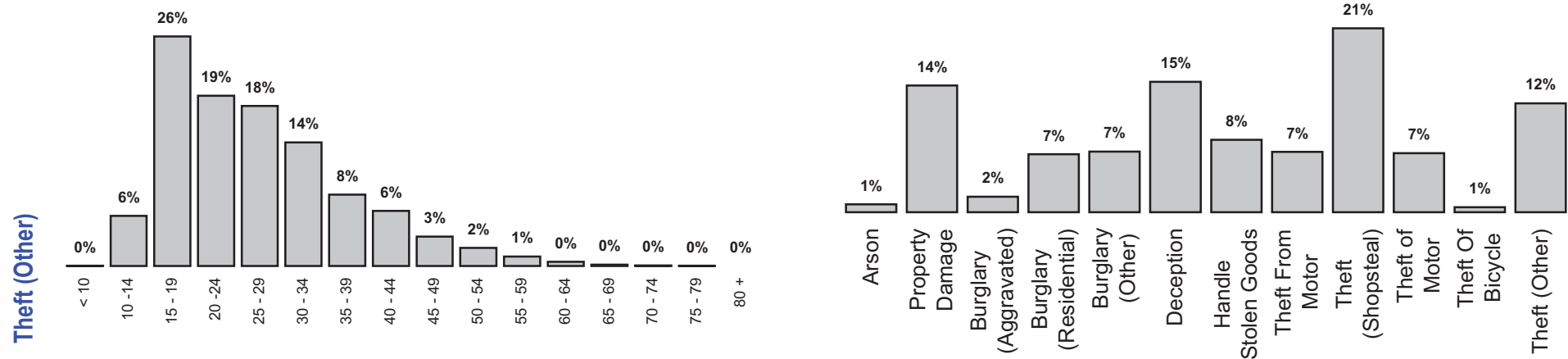
Figure 4.2.2: Crime Against Property (continued)



Note: The above figures exclude persons with an unspecified date of birth. Due to rounding, percentages may not all add up to 100%.

# ALLEGED OFFENDERS PROCESSED - AGE DISTRIBUTION, 2005/06

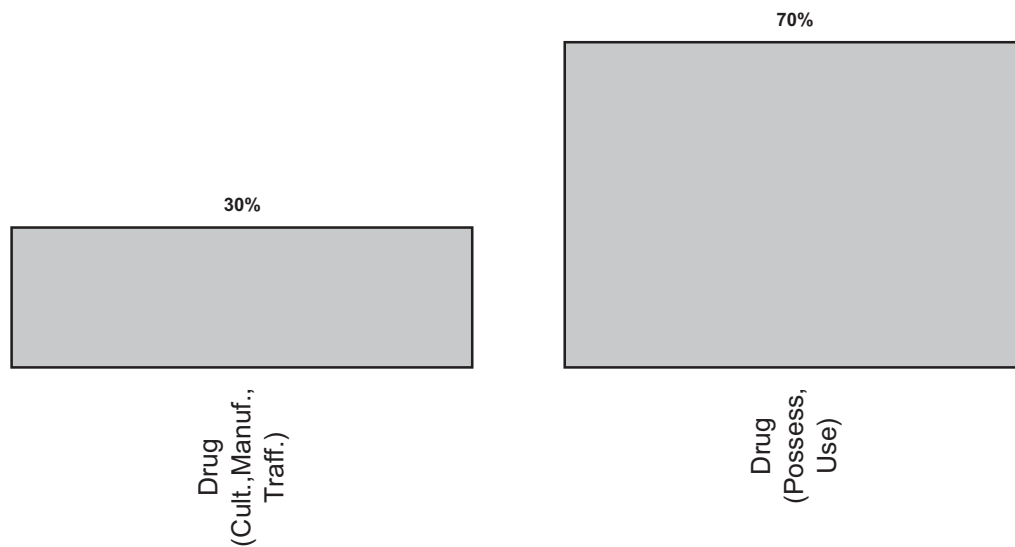
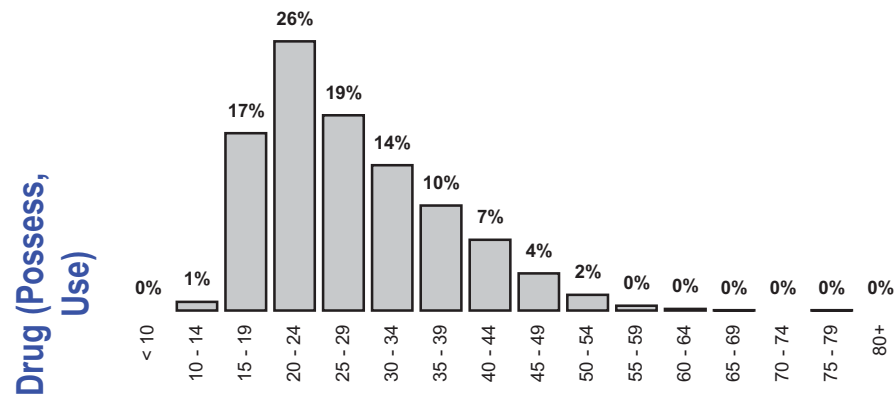
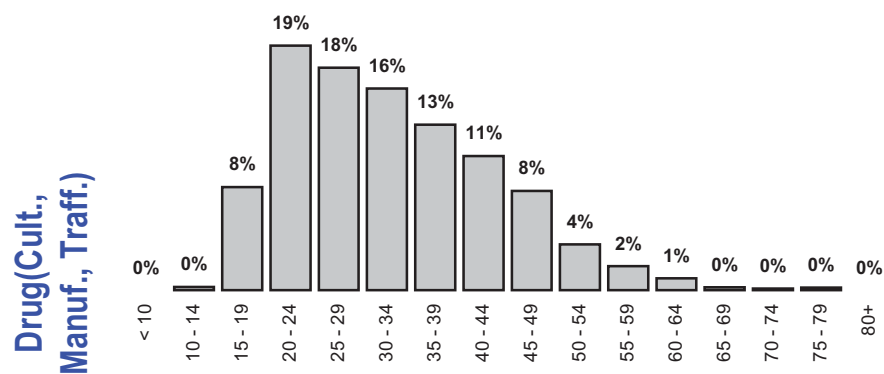
Figure 4.2.2: Crime Against Property (continued)



Note: The above figures exclude persons with an unspecified date of birth. Due to rounding, percentages may not all add up to 100%.

# ALLEGED OFFENDERS PROCESSED - AGE DISTRIBUTION, 2005/06

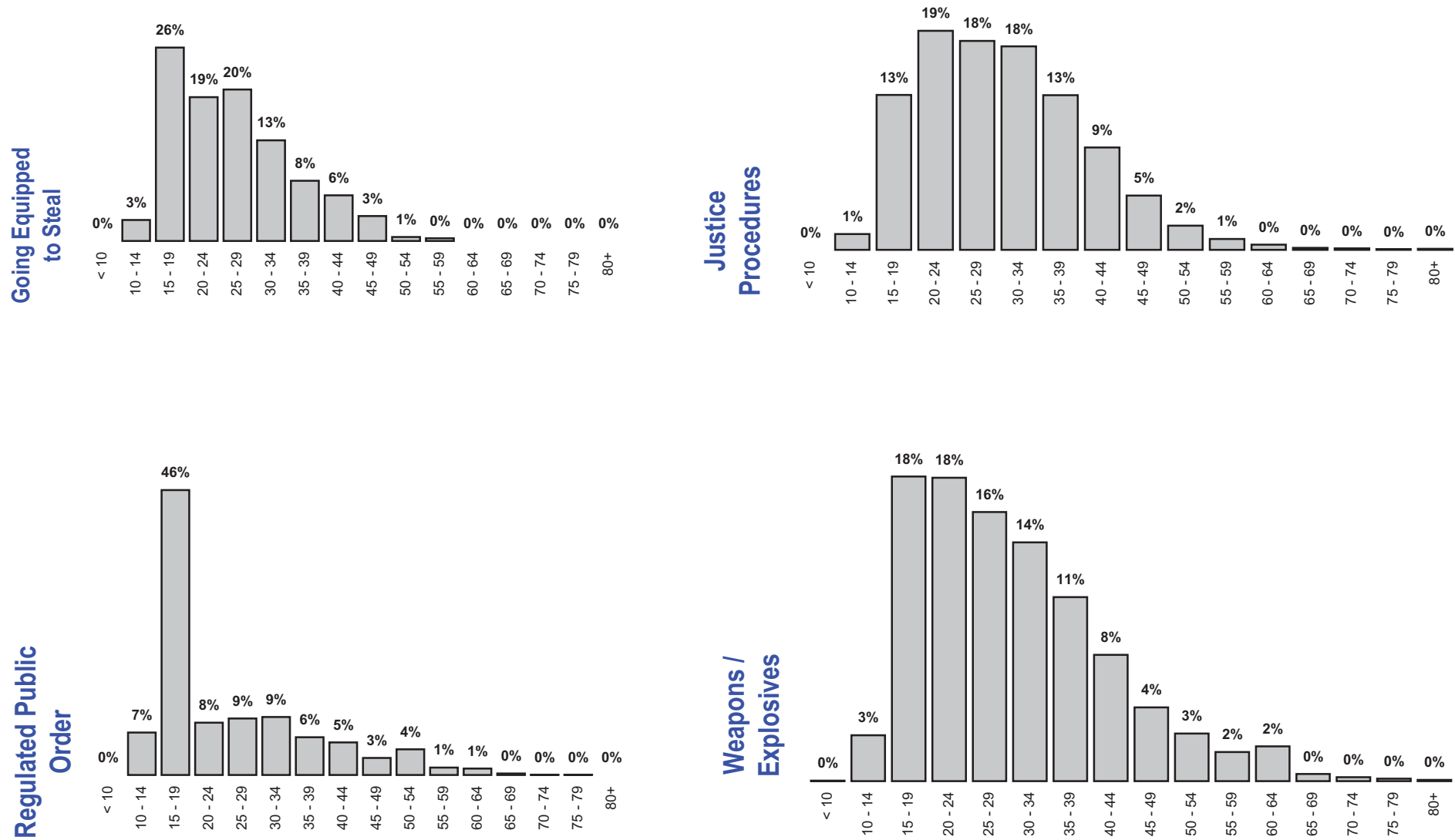
Figure 4.2.3: Drugs



Note: The above figures exclude persons with an unspecified date of birth. Due to rounding, percentages may not all add up to 100%.

# ALLEGED OFFENDERS PROCESSED - AGE DISTRIBUTION, 2005/06

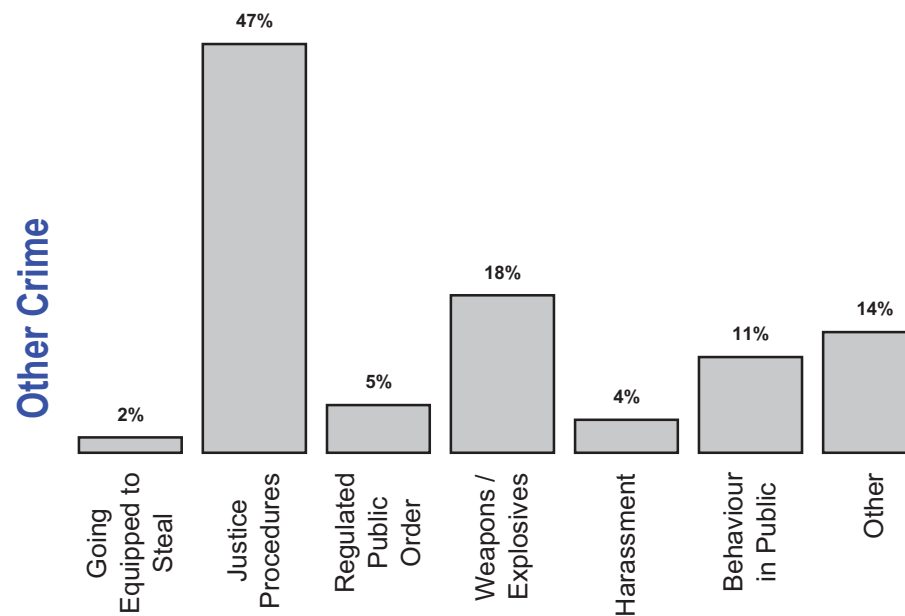
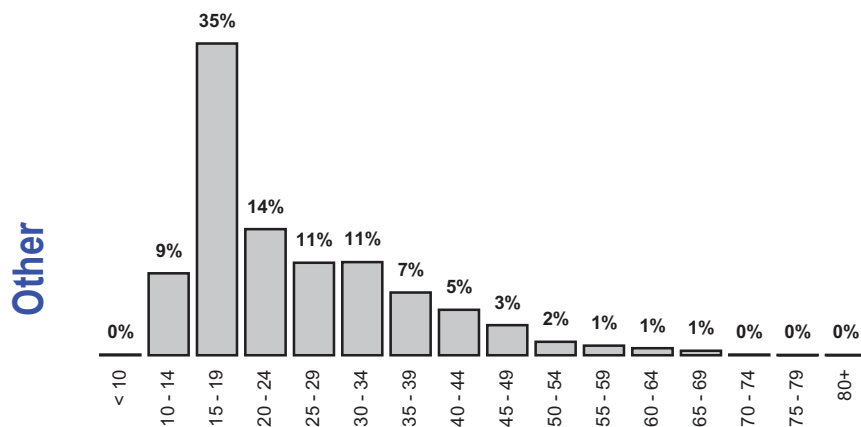
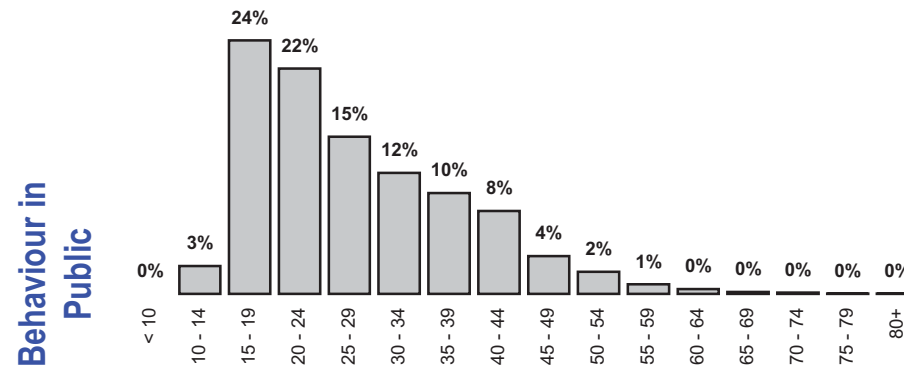
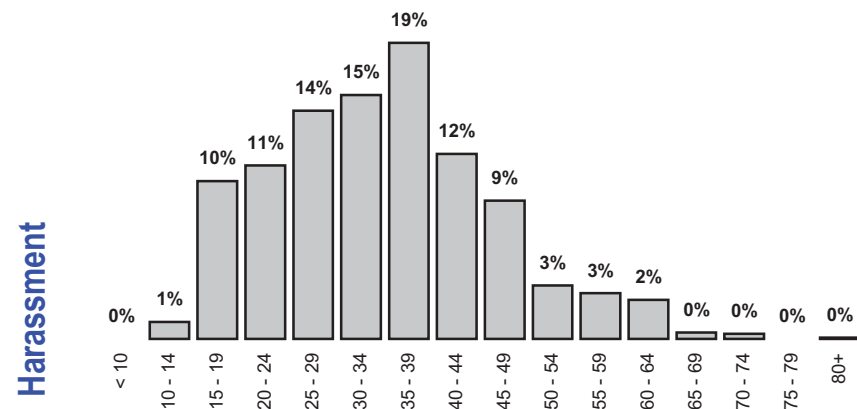
Figure 4.2.3: Other Crime



Note: The above figures exclude persons with an unspecified date of birth. Due to rounding, percentages may not all add up to 100%.

# ALLEGED OFFENDERS PROCESSED - AGE DISTRIBUTION, 2005/06

Figure 4.2.3: Other Crime (Continued)



Note: The above figures exclude persons with an unspecified date of birth. Due to rounding, percentages may not all add up to 100%.

# ALLEGED OFFENDERS PROCESSED BY OFFENCE CATEGORY & RACIAL APPEARANCE, 2005/06

Table 4.4

Please note that "Racial Appearance" is based on the subjective assessment of attending police and is recorded primarily for operational purposes only. Extreme care should be exercised in the interpretation of statistics on ethnicity as "Racial Appearance" is one limited indicator of ethnicity based on appearance only and does not necessarily mean that the persons attributed to a particular ethnic group are in fact of that origin. Similarly, statistics published elsewhere in this publication on Country of Birth provide another, but limited, indicator of a person's ethnic background.

	Aboriginal			Asian			Caucasian			Other			Unspecified			Total		
	Male	Female	Total*	Male	Female	Total*	Male	Female	Total*	Male	Female	Total*	Male	Female	Total*	Male	Female	Total*
<b>Crime Against The Person</b>																		
Homicide	10	1	11	13	0	13	130	25	155	11	0	11	27	1	29	191	27	219
Rape	13	0	13	14	0	14	534	5	541	45	0	45	77	1	81	683	6	694
Sex (non-Rape)	26	0	26	44	1	45	2471	81	2557	122	2	124	463	11	482	3126	95	3234
Robbery	82	22	104	68	5	73	1128	163	1291	297	14	311	163	13	179	1738	217	1958
Assault	738	266	1005	593	93	687	15457	2853	18330	1509	175	1688	2116	324	2472	20413	3711	24182
Abduction/Kidnap	10	0	10	14	4	18	256	17	274	38	3	41	27	1	29	345	25	372
<i>Sub-Total</i>	<i>879</i>	<i>289</i>	<i>1169</i>	<i>746</i>	<i>103</i>	<i>850</i>	<i>19976</i>	<i>3144</i>	<i>23148</i>	<i>2022</i>	<i>194</i>	<i>2220</i>	<i>2873</i>	<i>351</i>	<i>3272</i>	<i>26496</i>	<i>4081</i>	<i>30659</i>
<b>Crime Against Property</b>																		
Arson	13	1	14	10	0	10	545	51	596	36	4	40	63	4	67	667	60	727
Property Damage	322	65	387	140	26	166	8274	1114	9397	476	43	519	1019	92	1127	10231	1340	11596
Burglary (Aggravated)	126	19	145	18	2	20	909	74	983	47	6	53	204	16	220	1304	117	1421
Burglary (Residential)	268	36	304	98	14	112	3629	518	4147	151	16	167	518	47	566	4664	631	5296
Burglary (Other)	156	40	197	78	4	82	4209	329	4538	187	6	193	474	41	519	5104	420	5529
Deception	104	25	129	737	94	831	5910	2809	8724	574	140	714	1102	422	1557	8427	3490	11955
Handle Stolen Goods	97	27	125	342	107	451	3451	943	4400	270	31	302	484	123	618	4644	1231	5896
Theft From Motor Vehicle	268	30	299	87	5	92	4020	322	4346	182	21	203	547	30	583	5104	408	5523
Theft (Shopsteal)	186	163	349	322	417	742	5888	4774	10671	499	304	803	733	655	1418	7628	6313	13983
Theft Of Motor Vehicle	303	46	350	123	23	146	4030	468	4499	377	26	403	724	67	792	5557	630	6190
Theft Of Bicycle	13	2	15	3	1	4	392	17	409	25	0	25	39	3	42	472	23	495
Theft (Other)	202	88	290	317	77	394	5984	2168	8155	364	75	439	915	230	1177	7782	2638	10455
<i>Sub-Total</i>	<i>2058</i>	<i>542</i>	<i>2604</i>	<i>2275</i>	<i>770</i>	<i>3050</i>	<i>47241</i>	<i>13587</i>	<i>60865</i>	<i>3188</i>	<i>672</i>	<i>3861</i>	<i>6822</i>	<i>1730</i>	<i>8686</i>	<i>61584</i>	<i>17301</i>	<i>79066</i>
<b>Drugs</b>																		
Drug (Cult., Manuf., Traff.)	26	5	31	357	69	426	2460	517	2989	124	9	134	325	99	434	3292	699	4014
Drug (Possess, Use)	110	26	136	484	73	559	6087	1215	7317	353	41	396	745	153	926	7779	1508	9334
<i>Sub-Total</i>	<i>136</i>	<i>31</i>	<i>167</i>	<i>841</i>	<i>142</i>	<i>985</i>	<i>8547</i>	<i>1732</i>	<i>10306</i>	<i>477</i>	<i>50</i>	<i>530</i>	<i>1070</i>	<i>252</i>	<i>1360</i>	<i>11071</i>	<i>2207</i>	<i>13348</i>
<b>Other Crime</b>																		
Going Equipped To Steal	18	0	18	26	4	30	407	49	456	15	0	15	50	3	53	516	56	572
Justice Procedures	541	121	662	407	91	499	9659	2233	11899	660	84	744	1134	244	1391	12401	2773	15195
Regulated Public Order	49	11	60	19	14	33	1003	418	1424	47	15	62	143	48	198	1261	506	1777
Weapons / Explosives	148	15	163	232	18	250	4317	336	4659	215	11	226	504	45	560	5416	425	5858
Harassment	4	0	4	28	4	32	822	162	993	50	4	54	118	21	140	1022	191	1223
Behaviour In Public	141	87	228	45	9	54	2358	398	2761	106	10	116	346	53	409	2996	557	3568
Other	122	27	149	104	41	145	2947	550	3503	199	19	218	386	94	485	3758	731	4500
<i>Sub-Total</i>	<i>1023</i>	<i>261</i>	<i>1284</i>	<i>861</i>	<i>181</i>	<i>1043</i>	<i>21513</i>	<i>4146</i>	<i>25695</i>	<i>1292</i>	<i>143</i>	<i>1435</i>	<i>2681</i>	<i>508</i>	<i>3236</i>	<i>27370</i>	<i>5239</i>	<i>32693</i>
<b>TOTAL</b>	<b>4096</b>	<b>1123</b>	<b>5224</b>	<b>4723</b>	<b>1196</b>	<b>5928</b>	<b>97277</b>	<b>22609</b>	<b>120014</b>	<b>6979</b>	<b>1059</b>	<b>8046</b>	<b>13446</b>	<b>2841</b>	<b>16554</b>	<b>126521</b>	<b>28828</b>	<b>155766</b>

\* Includes persons where sex is unspecified.

Note: The above table includes alleged offenders processed for offences reported prior to 2005/06.



# ALLEGED OFFENDERS PROCESSED BY OFFENCE CATEGORY & COUNTRY OF BIRTH, 2005/06

Table 4.5.1: Persons

	AUSTRALIA	CAMBODIA	CHINA	CROATIA	FIJI	FORMER USSR + BALTIC STATES	GERMANY	GREECE	INDIA	INDONESIA	ITALY	LEBANON
<b>Crime Against The Person</b>												
Homicide	138	0	3	0	1	0	0	0	4	0	0	0
Rape	471	2	2	0	2	1	1	2	8	3	3	7
Sex (non-Rape)	2314	3	8	9	4	2	5	20	22	3	19	9
Robbery	1310	0	4	0	4	0	1	1	0	3	3	25
Assault	17008	26	109	45	54	1	12	101	81	16	92	101
Abduction/Kidnap	264	0	12	0	0	0	0	3	5	0	2	1
<i>Sub-Total</i>	<i>21505</i>	<i>31</i>	<i>138</i>	<i>54</i>	<i>65</i>	<i>4</i>	<i>19</i>	<i>127</i>	<i>120</i>	<i>25</i>	<i>119</i>	<i>143</i>
<b>Crime Against Property</b>												
Arson	539	0	1	2	10	0	0	0	1	0	4	2
Property Damage	8906	8	12	17	17	0	11	19	22	6	28	21
Burglary (Aggravated)	1118	1	2	5	2	0	0	3	4	0	5	12
Burglary (Residential)	4201	2	20	26	9	1	12	1	10	0	12	5
Burglary (Other)	4425	2	0	3	7	0	4	6	1	2	24	41
Deception	7652	18	154	9	12	3	24	60	89	164	42	144
Handle Stolen Goods	4095	4	41	10	7	0	10	19	24	8	29	55
Theft From Motor Vehicle	4410	3	0	18	6	0	4	17	10	7	4	13
Theft (Shopsteal)	9659	8	87	26	9	5	22	84	65	21	70	46
Theft Of Motor Vehicle	4777	2	5	43	10	0	1	5	4	0	8	25
Theft Of Bicycle	387	0	0	1	1	0	2	0	0	0	0	2
Theft (Other)	7946	6	28	15	16	1	14	30	43	18	38	64
<i>Sub-Total</i>	<i>58115</i>	<i>54</i>	<i>350</i>	<i>175</i>	<i>106</i>	<i>10</i>	<i>104</i>	<i>244</i>	<i>273</i>	<i>226</i>	<i>264</i>	<i>430</i>
<b>Drugs</b>												
Drug (Cult., Manuf., Traff.)	2673	0	11	2	1	0	8	20	4	4	37	30
Drug (Possess, Use)	6604	10	12	13	8	3	18	32	8	10	36	45
<i>Sub-Total</i>	<i>9277</i>	<i>10</i>	<i>23</i>	<i>15</i>	<i>9</i>	<i>3</i>	<i>26</i>	<i>52</i>	<i>12</i>	<i>14</i>	<i>73</i>	<i>75</i>
<b>Other Crime</b>												
Going Equipped To Steal	417	0	0	2	1	0	2	1	0	1	2	4
Justice Procedures	10979	18	13	31	14	1	14	47	37	9	52	55
Regulated Public Order	1222	0	8	0	4	5	2	4	2	0	10	4
Weapons / Explosives	4072	6	11	11	4	1	28	19	8	3	25	29
Harassment	850	0	1	4	2	0	1	16	14	6	5	8
Behaviour In Public	2611	2	3	0	8	0	1	20	4	1	13	7
Other	3106	9	26	4	5	1	1	10	13	3	9	16
<i>Sub-Total</i>	<i>23257</i>	<i>35</i>	<i>62</i>	<i>52</i>	<i>38</i>	<i>8</i>	<i>49</i>	<i>117</i>	<i>78</i>	<i>23</i>	<i>116</i>	<i>123</i>
<b>TOTAL</b>	<b>112154</b>	<b>130</b>	<b>573</b>	<b>296</b>	<b>218</b>	<b>25</b>	<b>198</b>	<b>540</b>	<b>483</b>	<b>288</b>	<b>572</b>	<b>771</b>

Note: The above table includes alleged offenders processed for offences reported prior to 2005/06 and where the sex of the alleged offender is unspecified.

# ALLEGED OFFENDERS PROCESSED BY OFFENCE CATEGORY & COUNTRY OF BIRTH, 2005/06

Table 4.5.1: Persons continued

	NEW					SRI			U.K &							TOTAL
MALAYSIA	ZEALAND	PHILIPPINES	POLAND	ROMANIA	SOMALIA	LANKA	THAILAND	TURKEY	IRELAND	URUGUAY	VIETNAM	YUGOSLAVIA	OTHER	UNSPECIFIED		
0	3	0	0	0	0	1	1	2	1	0	8	1	19	37	219	
0	15	2	1	1	1	6	0	4	18	0	1	3	48	92	694	
4	45	8	0	10	1	9	0	8	98	0	15	16	173	429	3234	
2	85	4	0	1	24	1	4	1	5	0	34	2	176	268	1958	
8	570	30	27	27	69	55	16	124	256	8	206	117	1268	3755	24182	
1	7	0	0	0	4	1	0	3	3	0	2	3	10	51	372	
<b>15</b>	<b>725</b>	<b>44</b>	<b>28</b>	<b>39</b>	<b>99</b>	<b>73</b>	<b>21</b>	<b>142</b>	<b>381</b>	<b>8</b>	<b>266</b>	<b>142</b>	<b>1694</b>	<b>4632</b>	<b>30659</b>	
0	12	0	0	0	1	1	1	0	3	0	3	1	37	109	727	
9	213	10	10	3	17	9	3	36	80	0	38	20	367	1714	11596	
0	14	2	0	1	0	0	1	3	12	0	3	3	36	194	1421	
2	58	5	3	1	7	9	6	17	49	1	27	10	195	607	5296	
1	59	4	3	2	15	3	1	15	43	0	16	17	115	720	5529	
26	147	86	24	36	6	25	15	46	210	0	210	95	674	1984	11955	
4	92	14	17	9	18	1	14	16	41	6	246	22	240	854	5896	
1	58	14	13	29	6	1	2	7	26	3	31	7	157	676	5523	
28	293	43	34	21	26	39	7	25	134	2	203	56	717	2253	13983	
2	70	6	5	5	25	2	4	10	26	1	40	6	250	858	6190	
0	4	1	0	0	0	0	0	2	3	0	0	0	26	66	495	
18	150	18	30	8	12	12	13	39	102	3	127	29	386	1289	10455	
<b>91</b>	<b>1170</b>	<b>203</b>	<b>139</b>	<b>115</b>	<b>133</b>	<b>102</b>	<b>67</b>	<b>216</b>	<b>729</b>	<b>16</b>	<b>944</b>	<b>266</b>	<b>3200</b>	<b>11324</b>	<b>79066</b>	
7	65	14	11	9	2	0	9	11	48	0	265	45	168	570	4014	
9	125	37	24	9	5	9	15	31	97	0	236	26	381	1531	9334	
<b>16</b>	<b>190</b>	<b>51</b>	<b>35</b>	<b>18</b>	<b>7</b>	<b>9</b>	<b>24</b>	<b>42</b>	<b>145</b>	<b>0</b>	<b>501</b>	<b>71</b>	<b>549</b>	<b>2101</b>	<b>13348</b>	
1	4	1	1	1	1	1	0	0	5	1	12	2	25	87	155	
13	273	24	23	16	43	21	11	50	154	8	233	38	690	2328	15195	
0	12	2	0	0	0	6	0	0	18	0	7	2	44	425	555	
6	72	10	27	5	8	7	16	29	51	1	82	35	248	1044	5858	
0	19	0	4	2	1	2	0	10	15	0	4	2	71	186	1223	
1	40	3	2	3	6	1	2	5	18	4	12	12	72	717	3568	
2	56	4	4	1	6	4	1	7	19	9	41	11	178	954	4500	
<b>23</b>	<b>476</b>	<b>44</b>	<b>61</b>	<b>28</b>	<b>65</b>	<b>42</b>	<b>30</b>	<b>101</b>	<b>280</b>	<b>23</b>	<b>391</b>	<b>102</b>	<b>1328</b>	<b>5741</b>	<b>32693</b>	
<b>145</b>	<b>2561</b>	<b>342</b>	<b>263</b>	<b>200</b>	<b>304</b>	<b>226</b>	<b>142</b>	<b>501</b>	<b>1535</b>	<b>47</b>	<b>2102</b>	<b>581</b>	<b>6771</b>	<b>23798</b>	<b>155766</b>	

Note: The above table includes alleged offenders processed for offences reported prior to 2005/06 and where the sex of the alleged offender is unspecified.

# ALLEGED OFFENDERS PROCESSED BY OFFENCE CATEGORY & COUNTRY OF BIRTH, 2005/06

Table 4.5.2: Males

	AUSTRALIA	CAMBODIA	CHINA	CROATIA	FIJI	FORMER USSR + BALTIC STATES	GERMANY	GREECE	INDIA	INDONESIA	ITALY	LEBANON
<b>Crime Against The Person</b>												
Homicide	117	0	3	0	1	0	0	0	1	0	0	0
Rape	462	2	2	0	2	1	1	2	8	3	3	6
Sex (non-Rape)	2237	3	8	9	4	2	5	19	22	3	19	8
Robbery	1131	0	4	0	4	0	0	1	0	3	3	25
Assault	14303	24	101	42	47	1	12	94	73	13	85	96
Abduction/Kidnap	250	0	8	0	0	0	0	3	5	0	1	1
<i>Sub-Total</i>	<i>18500</i>	<i>29</i>	<i>126</i>	<i>51</i>	<i>58</i>	<i>4</i>	<i>18</i>	<i>119</i>	<i>109</i>	<i>22</i>	<i>111</i>	<i>136</i>
<b>Crime Against Property</b>												
Arson	491	0	1	2	10	0	0	0	0	0	4	2
Property Damage	7893	8	10	16	16	0	11	16	21	4	24	21
Burglary (Aggravated)	1035	0	1	5	2	0	0	2	3	0	5	11
Burglary (Residential)	3712	2	20	26	9	1	11	1	9	0	11	5
Burglary (Other)	4086	2	0	3	6	0	3	6	0	2	24	41
Deception	5227	9	133	6	11	3	21	49	61	162	23	140
Handle Stolen Goods	3195	3	24	8	7	0	9	18	19	7	25	48
Theft From Motor Vehicle	4086	3	0	18	6	0	4	17	9	7	4	13
Theft (Shopsteal)	5334	6	29	18	4	2	16	41	27	6	30	34
Theft Of Motor Vehicle	4265	2	4	43	10	0	1	5	3	0	8	25
Theft Of Bicycle	369	0	0	1	1	0	2	0	0	0	0	2
Theft (Other)	5809	4	19	13	16	1	14	23	32	16	26	48
<i>Sub-Total</i>	<i>45502</i>	<i>39</i>	<i>241</i>	<i>159</i>	<i>98</i>	<i>7</i>	<i>92</i>	<i>178</i>	<i>184</i>	<i>204</i>	<i>184</i>	<i>390</i>
<b>Drugs</b>												
Drug (Cult., Manuf., Traff.)	2180	0	10	2	1	0	7	15	3	4	34	30
Drug (Possess, Use)	5461	9	10	12	8	3	14	29	5	10	33	39
<i>Sub-Total</i>	<i>7641</i>	<i>9</i>	<i>20</i>	<i>14</i>	<i>9</i>	<i>3</i>	<i>21</i>	<i>44</i>	<i>8</i>	<i>14</i>	<i>67</i>	<i>69</i>
<b>Other Crime</b>												
Going Equipped To Steal	378	0	0	2	1	0	2	1	0	1	1	4
Justice Procedures	8916	17	8	30	12	1	14	45	33	8	44	51
Regulated Public Order	871	0	4	0	4	5	1	4	2	0	9	4
Weapons / Explosives	3747	4	11	11	4	1	28	19	8	3	25	28
Harassment	699	0	1	4	2	0	1	16	10	6	5	8
Behaviour In Public	2174	2	3	0	6	0	1	18	4	1	12	7
Other	2626	3	16	3	5	1	1	10	10	3	8	14
<i>Sub-Total</i>	<i>19411</i>	<i>26</i>	<i>43</i>	<i>50</i>	<i>34</i>	<i>8</i>	<i>48</i>	<i>113</i>	<i>67</i>	<i>22</i>	<i>104</i>	<i>116</i>
<b>TOTAL</b>	<b>91054</b>	<b>103</b>	<b>430</b>	<b>274</b>	<b>199</b>	<b>22</b>	<b>179</b>	<b>454</b>	<b>368</b>	<b>262</b>	<b>466</b>	<b>711</b>

Note: The above table includes alleged offenders processed for offences reported prior to 2004/05.

# ALLEGED OFFENDERS PROCESSED BY OFFENCE CATEGORY & COUNTRY OF BIRTH, 2005/06

Table 4.5.2: Males continued

	NEW					SRI			U.K &							TOTAL
MALAYSIA	ZEALAND	PHILIPPINES	POLAND	ROMANIA	SOMALIA	LANKA	THAILAND	TURKEY	IRELAND	URUGUAY	VIETNAM	YUGOSLAVIA	OTHER	UNSPECIFIED		
0	3	0	0	0	0	1	1	2	1	0	8	1	17	35	191	
0	15	2	1	1	1	6	0	4	18	0	1	3	48	91	683	
4	44	7	0	10	1	8	0	8	98	0	15	15	169	408	3126	
2	79	4	0	1	23	1	4	1	3	0	34	2	172	241	1738	
8	493	22	24	24	58	51	13	109	229	8	172	112	1147	3052	20413	
1	4	0	0	0	4	1	0	3	3	0	2	3	9	47	345	
<b>15</b>	<b>638</b>	<b>35</b>	<b>25</b>	<b>36</b>	<b>87</b>	<b>68</b>	<b>18</b>	<b>127</b>	<b>352</b>	<b>8</b>	<b>232</b>	<b>136</b>	<b>1562</b>	<b>3874</b>	<b>26496</b>	
0	11	0	0	0	1	1	1	0	3	0	3	1	36	100	667	
9	191	8	9	3	15	9	2	34	71	0	31	18	340	1451	10231	
0	12	2	0	1	0	0	1	3	9	0	3	2	34	173	1304	
2	50	5	3	1	7	9	6	17	40	1	23	10	188	495	4664	
1	57	3	3	2	15	2	1	15	42	0	15	16	111	648	5104	
21	85	82	21	36	6	24	6	44	163	0	171	86	487	1350	8427	
3	71	13	17	7	17	0	8	15	33	6	184	20	208	679	4644	
1	51	6	13	29	6	1	2	7	25	3	31	7	152	603	5104	
17	135	24	20	8	23	25	2	12	75	2	84	37	436	1181	7628	
2	55	6	5	4	25	2	3	10	23	1	37	6	240	772	5557	
0	4	1	0	0	0	0	0	2	2	0	0	0	26	62	472	
15	117	13	28	5	11	9	8	37	79	3	101	22	320	993	7782	
<b>71</b>	<b>839</b>	<b>163</b>	<b>119</b>	<b>96</b>	<b>126</b>	<b>82</b>	<b>40</b>	<b>196</b>	<b>565</b>	<b>16</b>	<b>683</b>	<b>225</b>	<b>2578</b>	<b>8507</b>	<b>61584</b>	
7	51	13	11	6	2	0	9	11	41	0	218	39	152	446	3292	
8	101	30	17	7	5	9	12	31	84	0	207	25	342	1268	7779	
<b>15</b>	<b>152</b>	<b>43</b>	<b>28</b>	<b>13</b>	<b>7</b>	<b>9</b>	<b>21</b>	<b>42</b>	<b>125</b>	<b>0</b>	<b>425</b>	<b>64</b>	<b>494</b>	<b>1714</b>	<b>11071</b>	
1	4	1	1	1	1	1	0	0	5	1	10	2	23	75	516	
11	226	20	18	15	43	21	9	47	136	6	196	36	592	1846	12401	
0	8	1	0	0	0	6	0	0	17	0	6	1	29	289	1261	
6	69	10	21	5	8	7	13	29	48	1	75	35	235	965	5416	
0	16	0	2	2	1	2	0	10	9	0	4	2	64	158	1022	
1	35	3	2	2	6	1	2	5	16	4	9	11	63	608	2996	
2	48	2	3	1	6	4	0	7	18	9	32	10	158	758	3758	
<b>21</b>	<b>406</b>	<b>37</b>	<b>47</b>	<b>26</b>	<b>65</b>	<b>42</b>	<b>24</b>	<b>98</b>	<b>249</b>	<b>21</b>	<b>332</b>	<b>97</b>	<b>1164</b>	<b>4699</b>	<b>27370</b>	
<b>122</b>	<b>2035</b>	<b>278</b>	<b>219</b>	<b>171</b>	<b>285</b>	<b>201</b>	<b>103</b>	<b>463</b>	<b>1291</b>	<b>45</b>	<b>1672</b>	<b>522</b>	<b>5798</b>	<b>18794</b>	<b>126521</b>	

Note: The above table includes alleged offenders processed for offences reported prior to 2005/06.

# ALLEGED OFFENDERS PROCESSED BY OFFENCE CATEGORY, & COUNTRY OF BIRTH, 2005/06

Table 4.5.3: Females

	AUSTRALIA	CAMBODIA	CHINA	CROATIA	FIJI	FORMER USSR + BALTIC STATES	GERMANY	GREECE	INDIA	INDONESIA	ITALY	LEBANON
<b>Crime Against The Person</b>												
Homicide	21	0	0	0	0	0	0	0	3	0	0	0
Rape	5	0	0	0	0	0	0	0	0	0	0	0
Sex (non-Rape)	68	0	0	0	0	0	0	0	0	0	0	0
Robbery	178	0	0	0	0	0	1	0	0	0	0	0
Assault	2675	2	8	3	7	0	0	7	8	3	7	5
Abduction/Kidnap	13	0	4	0	0	0	0	0	0	0	0	0
<i>Sub-Total</i>	<i>2960</i>	<i>2</i>	<i>12</i>	<i>3</i>	<i>7</i>	<i>0</i>	<i>1</i>	<i>7</i>	<i>11</i>	<i>3</i>	<i>7</i>	<i>5</i>
<b>Crime Against Property</b>												
Arson	48	0	0	0	0	0	0	0	1	0	0	0
Property Damage	993	0	2	1	1	0	0	3	1	2	4	0
Burglary (Aggravated)	83	1	1	0	0	0	0	1	1	0	0	1
Burglary (Residential)	488	0	0	0	0	0	1	0	1	0	1	0
Burglary (Other)	337	0	0	0	1	0	1	0	1	0	0	0
Deception	2401	9	21	3	1	0	3	11	27	2	18	4
Handle Stolen Goods	889	1	16	1	0	0	1	0	5	1	4	7
Theft From Motor Vehicle	315	0	0	0	0	0	0	0	1	0	0	0
Theft (Shopsteal)	4305	2	57	7	5	2	6	43	38	15	40	12
Theft Of Motor Vehicle	511	0	1	0	0	0	0	0	1	0	0	0
Theft Of Bicycle	18	0	0	0	0	0	0	0	0	0	0	0
Theft (Other)	2123	2	9	2	0	0	0	7	8	2	12	16
<i>Sub-Total</i>	<i>12511</i>	<i>15</i>	<i>107</i>	<i>14</i>	<i>8</i>	<i>2</i>	<i>12</i>	<i>65</i>	<i>85</i>	<i>22</i>	<i>79</i>	<i>40</i>
<b>Drugs</b>												
Drug (Cult., Manuf., Traff.)	479	0	1	0	0	0	1	2	1	0	3	0
Drug (Possess, Use)	1115	1	2	1	0	0	4	3	3	0	3	5
<i>Sub-Total</i>	<i>1594</i>	<i>1</i>	<i>3</i>	<i>1</i>	<i>0</i>	<i>0</i>	<i>5</i>	<i>5</i>	<i>4</i>	<i>0</i>	<i>6</i>	<i>5</i>
<b>Other Crime</b>												
Going Equipped To Steal	39	0	0	0	0	0	0	0	0	0	1	0
Justice Procedures	2053	1	5	1	2	0	0	2	4	1	8	4
Regulated Public Order	345	0	4	0	0	0	1	0	0	0	1	0
Weapons / Explosives	317	2	0	0	0	0	0	0	0	0	0	1
Harassment	142	0	0	0	0	0	0	0	4	0	0	0
Behaviour In Public	426	0	0	0	2	0	0	2	0	0	1	0
Other	475	6	10	1	0	0	0	0	3	0	1	2
<i>Sub-Total</i>	<i>3797</i>	<i>9</i>	<i>19</i>	<i>2</i>	<i>4</i>	<i>0</i>	<i>1</i>	<i>4</i>	<i>11</i>	<i>1</i>	<i>12</i>	<i>7</i>
<b>TOTAL</b>	<b>20862</b>	<b>27</b>	<b>141</b>	<b>20</b>	<b>19</b>	<b>2</b>	<b>19</b>	<b>81</b>	<b>111</b>	<b>26</b>	<b>104</b>	<b>57</b>

Note: The above table includes alleged offenders processed for offences reported prior to 2005/06.

# ALLEGED OFFENDERS PROCESSED BY OFFENCE CATEGORY, & COUNTRY OF BIRTH, 2005/06

Table 4.5.3: Females continued

MALAYSIA	NEW ZEALAND	PHILIPPINES	POLAND	ROMANIA	SOMALIA	SRI LANKA	THAILAND	TURKEY	U.K & IRELAND	URUGUAY	VIETNAM	YUGOSLAVIA	OTHER	UNSPECIFIED	TOTAL
0	0	0	0	0	0	0	0	0	0	0	0	0	1	2	27
0	0	0	0	0	0	0	0	0	0	0	0	0	0	1	6
0	1	1	0	0	0	1	0	0	0	0	0	0	4	20	95
0	6	0	0	0	0	0	0	0	2	0	0	0	3	27	217
0	75	8	3	3	11	3	3	13	27	0	34	3	115	688	3711
0	3	0	0	0	0	0	0	0	0	0	0	0	1	4	25
0	85	9	3	3	11	4	3	13	29	0	34	3	124	742	4081
0	1	0	0	0	0	0	0	0	0	0	0	0	1	9	60
0	22	2	1	0	1	0	1	2	9	0	6	2	26	261	1340
0	2	0	0	0	0	0	0	0	3	0	0	1	2	21	117
0	8	0	0	0	0	0	0	0	9	0	4	0	7	112	631
0	2	1	0	0	0	1	0	0	1	0	1	0	4	70	420
2	62	4	3	0	0	1	9	2	46	0	38	9	184	630	3490
1	21	1	0	2	1	1	6	1	8	0	61	2	32	169	1231
0	7	8	0	0	0	0	0	0	1	0	0	0	5	71	408
11	157	19	14	12	3	14	5	13	59	0	119	18	279	1058	6313
0	15	0	0	1	0	0	1	0	3	0	3	0	10	84	630
0	0	0	0	0	0	0	0	0	1	0	0	0	0	4	23
2	33	5	2	2	1	3	5	1	23	0	26	7	64	283	2638
16	330	40	20	17	6	20	27	19	163	0	258	39	614	2772	17301
0	14	1	0	3	0	0	0	0	7	0	46	6	15	120	699
1	24	7	7	2	0	0	3	0	13	0	27	1	37	249	1508
1	38	8	7	5	0	0	3	0	20	0	73	7	52	369	2207
0	0	0	0	0	0	0	0	0	0	0	2	0	2	12	56
2	47	4	4	1	0	0	2	3	17	2	36	2	94	478	2773
0	4	1	0	0	0	0	0	0	1	0	1	1	15	132	506
0	3	0	6	0	0	0	3	0	3	0	7	0	13	70	425
0	3	0	2	0	0	0	0	0	6	0	0	0	7	27	191
0	5	0	0	1	0	0	0	0	1	0	3	0	9	107	557
0	8	2	1	0	0	0	1	0	1	0	9	1	20	190	731
2	70	7	13	2	0	0	6	3	29	2	58	4	160	1016	5239
19	523	64	43	27	17	24	39	35	241	2	423	53	950	4899	28828

Note: The above table includes alleged offenders processed for offences reported prior to 2005/06.

# ALLEGED OFFENDERS PROCESSED BY OFFENCE CATEGORY AND DURATION TO ARREST AN OFFENDER, 2005/06

Table 4.6

	Duration (months)										Total		
	< 1		≥ 1 and < 3		≥ 3 and < 6		≥ 6 and < 9		≥ 9 and < 12			≥ 12	
	No.	%	No.	%	No.	%	No.	%	No.	%		No.	%
<b>Crime Against The Person</b>													
Homicide	157	72.7	19	8.8	11	5.1	16	7.4	6	2.8	7	3.2	216
Rape	258	53.5	75	15.6	58	12.0	19	3.9	15	3.1	57	11.8	482
Sex (non-Rape)	999	37.3	488	18.2	433	16.2	233	8.7	142	5.3	380	14.2	2675
Robbery	1221	67.2	315	17.3	156	8.6	69	3.8	28	1.5	27	1.5	1816
Assault	13090	63.0	3143	15.1	2452	11.8	1103	5.3	683	3.3	305	1.5	20776
Abduction/Kidnap	207	60.5	43	12.6	44	12.9	17	5.0	1	0.3	30	8.8	342
<i>Sub-Total</i>	<i>15932</i>	<i>60.6</i>	<i>4083</i>	<i>15.5</i>	<i>3154</i>	<i>12.0</i>	<i>1457</i>	<i>5.5</i>	<i>875</i>	<i>3.3</i>	<i>806</i>	<i>3.1</i>	<i>26307</i>
<b>Crime Against Property</b>													
Arson	5737	58.9	1889	19.4	1265	13.0	459	4.7	261	2.7	131	1.3	9742
Property Damage	791	59.5	166	12.5	112	8.4	54	4.1	81	6.1	126	9.5	1330
Burglary (Aggravated)	2727	57.0	839	17.5	476	10.0	225	4.7	99	2.1	416	8.7	4782
Burglary (Residential)	2727	56.9	885	18.5	505	10.5	197	4.1	104	2.2	371	7.7	4789
Burglary (Other)	5539	48.3	2359	20.6	1317	11.5	863	7.5	377	3.3	1017	8.9	11472
Deception	3635	64.7	723	12.9	526	9.4	320	5.7	161	2.9	250	4.5	5615
Handle Stolen Goods	2962	59.1	860	17.2	544	10.9	226	4.5	178	3.6	239	4.8	5009
Theft From Motor Vehicle	6740	72.6	1324	14.3	803	8.7	254	2.7	99	1.1	61	0.7	9281
Theft (Shopsteal)	2915	52.9	1002	18.2	632	11.5	345	6.3	197	3.6	422	7.7	5513
Theft Of Motor Vehicle	211	57.3	62	16.8	61	16.6	18	4.9	6	1.6	9	2.4	368
Theft Of Bicycle	5368	58.0	1747	18.9	985	10.6	511	5.5	222	2.4	427	4.6	9260
Theft (Other)	39726	58.6	11943	17.6	7294	10.8	3511	5.2	1793	2.6	3487	5.1	67755
<i>Sub-Total</i>	<i>3298</i>	<i>84.2</i>	<i>286</i>	<i>7.3</i>	<i>184</i>	<i>4.7</i>	<i>79</i>	<i>2.0</i>	<i>37</i>	<i>0.9</i>	<i>33</i>	<i>0.8</i>	<i>3917</i>
<b>Drugs</b>													
Drug (Cult., Manuf., Traff.)	8564	81.7	932	8.9	543	5.2	262	2.5	103	1.0	84	0.8	10488
Drug (Possess, Use)	431	78.8	55	10.1	30	5.5	16	2.9	7	1.3	8	1.5	547
<i>Sub-Total</i>	<i>7185</i>	<i>49.4</i>	<i>3073</i>	<i>21.1</i>	<i>1887</i>	<i>13.0</i>	<i>899</i>	<i>6.2</i>	<i>520</i>	<i>3.6</i>	<i>982</i>	<i>6.8</i>	<i>14546</i>
<b>Other Crime</b>													
Going Equipped To Steal	3791	69.1	882	16.1	457	8.3	201	3.7	106	1.9	48	0.9	5485
Justice Procedures	623	55.9	225	20.2	151	13.5	62	5.6	35	3.1	19	1.7	1115
Regulated Public Order	2141	63.6	572	17.0	417	12.4	136	4.0	89	2.6	9	0.3	3364
Weapons / Explosives	2237	59.0	767	20.2	427	11.3	215	5.7	98	2.6	47	1.2	3791
Harassment	17280	57.0	5884	19.4	3520	11.6	1586	5.2	891	2.9	1147	3.8	30308
Behaviour In Public	81502	60.4	22842	16.9	14511	10.8	6816	5.1	3662	2.7	5524	4.1	134858
Other	2570	57.2	1047	23.3	539	12.0	194	4.3	90	2.0	53	1.2	4493
<i>Sub-Total</i>	<i>18498</i>	<i>62.4</i>	<i>5372</i>	<i>18.1</i>	<i>3305</i>	<i>11.1</i>	<i>1213</i>	<i>4.1</i>	<i>608</i>	<i>2.1</i>	<i>658</i>	<i>2.2</i>	<i>29654</i>
<b>TOTAL</b>	<b>84022</b>	<b>62.3</b>	<b>22456</b>	<b>16.7</b>	<b>14359</b>	<b>10.6</b>	<b>5527</b>	<b>4.1</b>	<b>3124</b>	<b>2.3</b>	<b>5341</b>	<b>4.0</b>	<b>134829</b>

Note: The above table includes alleged offenders processed by arrest or summons only. Persons may be processed for offences reported prior to 2005/06. The '%' column shows the percentage based on the total number for each respective offence category.

# ALLEGED OFFENDERS PROCESSED PER INCIDENT, 2005/06


Table 4.7

	One Offender		Two Offenders		Three Offenders		Four Offenders		More than Four Offenders	
	No.	%	No.	%	No.	%	No.	%	No.	%
<b>Crime Against The Person</b>										
Homicide	177	90.3	15	7.7	4	2.0	0	0.0	0	0.0
Rape	579	92.6	32	5.1	8	1.3	3	0.5	3	0.5
Sex (non-Rape)	3108	98.2	50	1.6	4	0.1	2	0.1	1	0.0
Robbery	818	66.2	268	21.7	88	7.1	34	2.8	27	2.2
Assault	19452	91.3	1295	6.1	324	1.5	136	0.6	100	0.5
Abduction/Kidnap	255	86.1	20	6.8	9	3.0	10	3.4	2	0.7
<i>Sub-Total</i>	<i>24389</i>	<i>90.9</i>	<i>1680</i>	<i>6.3</i>	<i>437</i>	<i>1.6</i>	<i>185</i>	<i>0.7</i>	<i>133</i>	<i>0.5</i>
<b>Crime Against Property</b>										
Arson	306	65.2	95	20.3	51	10.9	9	1.9	8	1.7
Property Damage	8257	86.1	857	8.9	342	3.6	106	1.1	32	0.3
Burglary (Aggravated)	742	75.3	140	14.2	39	4.0	50	5.1	15	1.5
Burglary (Residential)	3399	80.8	605	14.4	144	3.4	39	0.9	18	0.4
Burglary (Other)	2915	73.8	674	17.1	245	6.2	70	1.8	45	1.1
Deception	9409	89.0	1022	9.7	101	1.0	15	0.1	23	0.2
Handle Stolen Goods	4839	91.1	400	7.5	58	1.1	13	0.2	4	0.1
Theft From Motor Vehicle	3672	82.3	589	13.2	144	3.2	51	1.1	7	0.2
Theft (Shopsteal)	10122	85.0	1539	12.9	210	1.8	32	0.3	5	0.0
Theft Of Motor Vehicle	2736	68.1	737	18.4	280	7.0	190	4.7	72	1.8
Theft Of Bicycle	294	78.0	59	15.6	17	4.5	3	0.8	4	1.1
Theft (Other)	7290	84.5	1025	11.9	195	2.3	81	0.9	34	0.4
<i>Sub-Total</i>	<i>53981</i>	<i>83.7</i>	<i>7742</i>	<i>12.0</i>	<i>1826</i>	<i>2.8</i>	<i>659</i>	<i>1.0</i>	<i>267</i>	<i>0.4</i>
<b>Drugs</b>										
Drug (Cult., Manuf., Traff.)	3006	87.5	340	9.9	56	1.6	15	0.4	17	0.5
Drug (Possess, Use)	7988	93.0	499	5.8	67	0.8	24	0.3	10	0.1
<i>Sub-Total</i>	<i>10994</i>	<i>91.4</i>	<i>839</i>	<i>7.0</i>	<i>123</i>	<i>1.0</i>	<i>39</i>	<i>0.3</i>	<i>27</i>	<i>0.2</i>
<b>Other Crime</b>										
Going Equipped To Steal	473	91.5	36	7.0	6	1.2	1	0.2	1	0.2
Justice Procedures	14572	98.1	245	1.6	25	0.2	6	0.0	4	0.0
Regulated Public Order	1517	93.5	74	4.6	21	1.3	6	0.4	5	0.3
Weapons / Explosives	5221	94.8	234	4.2	41	0.7	10	0.2	1	0.0
Harassment	1174	98.0	23	1.9	1	0.1	0	0.0	0	0.0
Behaviour In Public	2876	91.2	211	6.7	40	1.3	12	0.4	15	0.5
Other	3364	88.6	280	7.4	85	2.2	46	1.2	22	0.6
<i>Sub-Total</i>	<i>29197</i>	<i>95.3</i>	<i>1103</i>	<i>3.6</i>	<i>219</i>	<i>0.7</i>	<i>81</i>	<i>0.3</i>	<i>48</i>	<i>0.2</i>
<b>TOTAL</b>	<b>118561</b>	<b>88.5</b>	<b>11364</b>	<b>8.5</b>	<b>2605</b>	<b>1.9</b>	<b>964</b>	<b>0.7</b>	<b>475</b>	<b>0.4</b>

Note: The above table refers to those offences that were reported and cleared in 2005/06 and had at least one alleged offender processed. The '%' column shows the percentage based on the total number for each respective offence category.







Distinct Alleged Offenders Processed By Occupation And Age Group, 2005/06

Table 5.1.1	Persons .....	66
Table 5.1.2	Males .....	67
Table 5.1.3	Females .....	67

Distinct Alleged Offenders Processed By Racial Appearance And Age Group, 2005/06

Table 5.2.1	Persons .....	68
Table 5.2.2	Males .....	69
Table 5.2.3	Females .....	69

Distinct Alleged Offenders Processed By Country Of Birth And Age Group, 2005/06

Table 5.3.1	Persons .....	70
Table 5.3.2	Males .....	71
Table 5.3.3	Females .....	72

Distinct Alleged Offenders Processed By Marital Status And Age Group, 2005/06

Table 5.4.1	Persons .....	73
Table 5.4.2	Males .....	74
Table 5.4.3	Females .....	74

# DISTINCT ALLEGED OFFENDERS PROCESSED BY OCCUPATION AND AGE GROUP, 2005/06

**Table 5.1.1: Persons**

Occupation	Total Persons	Age Group (years)																Total Under 18	
		<10	10-14	15-19	20-24	25-29	30-34	35-39	40-44	45-49	50-54	55-59	60-64	65-69	70-74	75-79	80+		Un- specified
Home Duties	960	0	0	21	65	117	197	208	135	74	45	37	17	9	12	9	2	12	4
Student	10440	17	2605	5347	1730	469	87	36	17	8	5	1	1	1	2	0	0	114	6505
Unemployed	12971	0	73	1882	2359	2288	2149	1636	1065	616	358	210	134	66	44	13	11	67	987
Manager / Administrator	550	0	0	33	84	75	89	84	69	40	35	17	13	3	1	1	0	6	4
Other Professional	892	0	0	42	115	122	142	146	90	98	68	32	18	7	2	0	0	10	16
Para - Professional	251	0	0	13	38	35	36	29	39	24	22	9	5	1	0	0	0	0	7
Tradesperson	4032	0	7	727	913	600	574	430	335	204	114	59	24	5	0	0	0	40	248
Clerk	250	0	0	24	36	36	47	37	22	21	8	10	1	1	1	0	0	6	6
Salesperson / Personal Services	979	0	0	193	219	143	121	101	74	43	45	14	11	1	0	0	0	14	70
Plant / Machine Oper. & Driver	685	0	1	18	69	90	124	138	107	62	41	21	8	2	1	0	0	3	6
Labourer / Related Worker	3968	0	9	490	825	753	672	483	338	195	101	43	25	8	1	0	0	25	160
Unspecified	22286	24	1103	4244	3449	2686	2757	2413	1922	1292	801	548	344	173	134	81	72	243	3472
<b>TOTAL</b>	<b>58264</b>	<b>41</b>	<b>3798</b>	<b>13034</b>	<b>9902</b>	<b>7414</b>	<b>6995</b>	<b>5741</b>	<b>4213</b>	<b>2677</b>	<b>1643</b>	<b>1001</b>	<b>601</b>	<b>277</b>	<b>198</b>	<b>104</b>	<b>85</b>	<b>540</b>	<b>11485</b>

Note: The above table is based on the first occurrence in 2005/06 that a person has been processed as an alleged offender. Alleged offenders processed during 2005/06 may have been processed for offences prior to 2005/06. Alleged offenders who have an unspecified sex are also included.

# DISTINCT ALLEGED OFFENDERS PROCESSED BY OCCUPATION AND AGE GROUP, 2005/06

**Table 5.1.2: Males**

Occupation	Total Males	Age Group (years)																Un-specified	Total Under 18
		<10	10-14	15-19	20-24	25-29	30-34	35-39	40-44	45-49	50-54	55-59	60-64	65-69	70-74	75-79	80+		
Home Duties	59	0	0	0	2	3	7	11	9	5	5	2	4	3	6	1	1	0	0
Student	8057	16	1892	4158	1424	380	65	25	10	8	3	1	0	1	2	0	0	72	4855
Unemployed	9987	0	55	1484	1850	1794	1656	1213	807	448	281	145	113	47	36	12	8	38	756
Manager / Administrator	464	0	0	31	65	64	69	71	63	33	34	14	12	3	1	1	0	3	4
Other Professional	655	0	0	30	72	87	104	114	68	71	51	27	17	6	2	0	0	6	11
Para - Professional	180	0	0	13	30	29	27	20	25	13	12	7	3	1	0	0	0	0	7
Tradesperson	3841	0	7	688	869	568	553	408	322	199	109	55	23	5	0	0	0	35	234
Clerk	92	0	0	8	13	18	20	12	9	5	3	2	0	1	1	0	0	0	2
Salesperson / Personal Services	654	0	0	118	142	104	76	73	53	30	28	12	10	1	0	0	0	7	41
Plant / Machine Oper. & Driver	668	0	1	18	65	89	123	138	103	60	39	20	7	2	1	0	0	2	6
Labourer / Related Worker	3654	0	9	467	778	703	605	452	304	168	84	33	24	6	1	0	0	20	153
Unspecified	16915	22	736	3224	2719	2114	2073	1829	1452	976	605	413	259	135	96	55	56	151	2453
<b>TOTAL</b>	<b>45226</b>	<b>38</b>	<b>2700</b>	<b>10239</b>	<b>8029</b>	<b>5953</b>	<b>5378</b>	<b>4366</b>	<b>3225</b>	<b>2016</b>	<b>1254</b>	<b>731</b>	<b>472</b>	<b>211</b>	<b>146</b>	<b>69</b>	<b>65</b>	<b>334</b>	<b>8522</b>

**Table 5.1.3: Females**

Occupation	Total Females	Age Group (years)																Un-specified	Total Under 18
		<10	10-14	15-19	20-24	25-29	30-34	35-39	40-44	45-49	50-54	55-59	60-64	65-69	70-74	75-79	80+		
Home Duties	898	0	0	21	63	114	190	196	126	69	40	35	13	6	6	7	1	11	4
Student	2360	1	708	1179	304	88	22	11	7	0	2	0	1	0	0	0	0	37	1639
Unemployed	2956	0	18	396	508	492	489	419	255	167	76	61	20	19	6	0	3	27	231
Manager / Administrator	76	0	0	2	18	9	19	13	4	6	1	2	0	0	0	0	0	2	0
Other Professional	231	0	0	12	43	34	36	32	20	26	17	5	1	1	0	0	0	4	5
Para - Professional	68	0	0	0	7	6	9	9	13	11	9	2	2	0	0	0	0	0	0
Tradesperson	165	0	0	36	41	30	18	17	10	4	4	3	1	0	0	0	0	1	12
Clerk	154	0	0	16	23	18	27	25	13	15	4	8	1	0	0	0	0	4	4
Salesperson / Personal Services	321	0	0	75	76	38	44	27	21	13	17	2	1	0	0	0	0	7	29
Plant / Machine Oper. & Driver	13	0	0	0	3	1	1	0	2	1	2	1	1	0	0	0	0	1	0
Labourer / Related Worker	297	0	0	21	46	48	66	30	32	22	16	9	1	2	0	0	0	4	7
Unspecified	5237	2	362	1011	724	562	672	573	455	305	184	129	78	37	36	23	15	69	1009
<b>TOTAL</b>	<b>12776</b>	<b>3</b>	<b>1088</b>	<b>2769</b>	<b>1856</b>	<b>1440</b>	<b>1593</b>	<b>1352</b>	<b>958</b>	<b>639</b>	<b>372</b>	<b>257</b>	<b>120</b>	<b>65</b>	<b>48</b>	<b>30</b>	<b>19</b>	<b>167</b>	<b>2940</b>

Note: The above table is based on the first occurrence in 2005/06 that a person has been processed as an alleged offender. Alleged offenders processed during 2005/06 may have been processed for offences prior to 2005/06.

# DISTINCT ALLEGED OFFENDERS PROCESSED BY RACIAL APPEARANCE AND AGE GROUP, 2005/06

**Table 5.2.1: Persons**

	Total Persons	Age Group (years)															Un- specified	Total Under 18	
		<10	10-14	15-19	20-24	25-29	30-34	35-39	40-44	45-49	50-54	55-59	60-64	65-69	70-74	75-79			80+
<b>Racial Appearance</b>																			
Aboriginal	1452	1	168	337	244	179	197	157	87	34	16	14	6	1	0	0	0	11	394
Asian	2465	0	95	463	485	432	311	205	201	136	70	17	12	8	11	2	1	16	353
Caucasian	44447	31	2776	9726	7389	5626	5477	4549	3295	2098	1316	818	491	228	151	82	69	325	8522
Other	3272	0	226	891	642	471	354	238	178	127	61	34	16	3	3	1	2	25	768
Unspecified	6628	9	533	1617	1142	706	656	592	452	282	180	118	76	37	33	19	13	163	1448
<b>TOTAL</b>	<b>58264</b>	<b>41</b>	<b>3798</b>	<b>13034</b>	<b>9902</b>	<b>7414</b>	<b>6995</b>	<b>5741</b>	<b>4213</b>	<b>2677</b>	<b>1643</b>	<b>1001</b>	<b>601</b>	<b>277</b>	<b>198</b>	<b>104</b>	<b>85</b>	<b>540</b>	<b>11485</b>

Note: Note: The above table is based on the first occurrence in 2005/06 that a person has been processed as an alleged offender. Alleged offenders processed during 2005/06 may have been processed for offences prior to 2005/06. Alleged offenders who have an unspecified sex are also included.

Please note that "Racial Appearance" is based on the subjective assessment of attending police and is recorded primarily for operational purposes only. Extreme care should be exercised in the interpretation of statistics on ethnicity as "Racial Appearance" is one limited indicator of ethnicity based on appearance only and does not necessarily mean that the persons attributed to a particular ethnic group are in fact of that origin. Similarly, statistics published elsewhere in this publication on Country of Birth provide another, but limited, indicator of a person's ethnic background.

# DISTINCT ALLEGED OFFENDERS PROCESSED BY RACIAL APPEARANCE AND AGE GROUP, 2005/06

**Table 5.2.2: Males**

	Total Males	Age Group (years)															Un- specified	Total Under 18	
		<10	10-14	15-19	20-24	25-29	30-34	35-39	40-44	45-49	50-54	55-59	60-64	65-69	70-74	75-79			80+
<b>Racial Appearance</b>																			
Aboriginal	1030	1	115	249	184	122	141	108	56	21	13	8	4	0	0	0	0	8	279
Asian	1745	0	60	337	360	343	213	132	126	86	48	9	7	7	5	1	1	10	241
Caucasian	34619	29	1971	7611	5999	4516	4247	3495	2545	1596	1007	607	397	172	114	56	49	208	6306
Other	2706	0	179	751	549	393	280	190	152	104	49	25	12	1	3	1	2	15	623
Unspecified	5126	8	375	1291	937	579	497	441	346	209	137	82	52	31	24	11	13	93	1073
<b>TOTAL</b>	<b>45226</b>	<b>38</b>	<b>2700</b>	<b>10239</b>	<b>8029</b>	<b>5953</b>	<b>5378</b>	<b>4366</b>	<b>3225</b>	<b>2016</b>	<b>1254</b>	<b>731</b>	<b>472</b>	<b>211</b>	<b>146</b>	<b>69</b>	<b>65</b>	<b>334</b>	<b>8522</b>

Please note that "Racial Appearance" is based on the subjective assessment of attending police and is recorded primarily for operational purposes only. Extreme care should be exercised in the interpretation of statistics on ethnicity as "Racial Appearance" is one limited indicator of ethnicity based on appearance only and does not necessarily mean that the persons attributed to a particular ethnic group are in fact of that origin. Similarly, statistics published elsewhere in this publication on Country of Birth provide another, but limited, indicator of a person's ethnic background.

**Table 5.2.3: Females**

	Total Females	Age Group (years)															Un- specified	Total Under 18		
		<10	10-14	15-19	20-24	25-29	30-34	35-39	40-44	45-49	50-54	55-59	60-64	65-69	70-74	75-79			80+	
<b>Racial Appearance</b>																				
Aboriginal	420	0	52	88	60	56	56	49	31	13	3	6	2	1	0	0	0	3	114	
Asian	712	0	35	124	125	87	96	73	75	50	22	8	3	1	6	1	0	6	111	
Caucasian	9749	2	804	2109	1387	1105	1220	1041	742	492	306	202	94	56	36	23	19	111	2211	
Other	558	0	46	140	91	77	72	48	26	23	12	9	3	2	0	0	0	9	144	
Unspecified	1337	1	151	308	193	115	149	141	84	61	29	32	18	5	6	6	0	38	360	
<b>TOTAL</b>	<b>12776</b>	<b>3</b>	<b>1088</b>	<b>2769</b>	<b>1856</b>	<b>1440</b>	<b>1593</b>	<b>1352</b>	<b>958</b>	<b>639</b>	<b>372</b>	<b>257</b>	<b>120</b>	<b>65</b>	<b>48</b>	<b>30</b>	<b>19</b>	<b>167</b>	<b>2940</b>	

Note: The above table is based on the first occurrence in 2005/06 that a person has been processed as an alleged offender. Alleged offenders processed during 2005/06 may have been processed for offences prior to 2005/06.

# DISTINCT ALLEGED OFFENDERS PROCESSED BY COUNTRY OF BIRTH AND AGE GROUP, 2005/06

**Table 5.3.1: Persons**

Country Of Birth	Total Persons	Age Group (years)																Total Under 18	
		<10	10-14	15-19	20-24	25-29	30-34	35-39	40-44	45-49	50-54	55-59	60-64	65-69	70-74	75-79	80+ specified		Un-specified
Australia	39708	21	3003	9657	7006	5127	4777	3808	2591	1532	880	494	259	93	46	31	28	355	8792
Cambodia	57	0	2	6	12	12	8	6	7	3	1	0	0	0	0	0	0	0	6
China	269	0	2	42	58	18	17	24	49	32	10	3	5	2	6	0	1	0	16
Croatia	90	0	0	6	6	7	7	16	13	11	5	4	5	5	1	2	0	2	2
Fiji	86	0	0	17	20	15	8	11	3	5	4	1	1	0	0	0	0	1	6
Former USSR + Baltic States	15	0	1	1	2	3	2	2	1	2	0	0	0	0	0	1	0	2	2
Germany	74	0	3	5	6	3	7	1	9	10	7	8	6	4	1	3	1	0	5
Greece	251	0	1	6	4	6	17	35	30	29	28	20	24	26	13	7	3	2	4
India	263	0	1	20	64	68	23	23	20	15	16	2	5	1	2	0	0	3	8
Indonesia	76	0	1	10	18	16	14	7	3	1	1	1	1	1	1	0	0	1	8
Italy	293	0	1	8	6	6	21	26	37	36	40	26	26	21	19	9	7	4	4
Lebanon	226	0	6	15	25	39	40	30	26	19	9	7	4	4	0	1	0	1	11
Malaysia	75	0	2	13	21	8	8	2	8	6	4	1	0	1	0	0	0	1	9
New Zealand	975	0	72	204	157	138	130	96	81	47	25	9	4	1	1	0	0	10	194
Philippines	121	0	3	21	21	24	13	14	7	9	3	2	1	0	1	1	0	1	16
Poland	101	0	0	5	7	9	12	12	7	14	12	12	4	0	0	2	4	1	2
Romania	75	0	1	7	8	10	10	5	11	8	4	4	2	1	1	0	0	3	5
Somalia	116	0	6	45	24	13	11	5	8	0	1	1	0	0	0	0	0	2	30
Sri Lanka	139	0	2	15	34	23	9	19	10	11	5	8	1	1	0	0	0	1	8
Thailand	61	0	1	12	22	10	5	6	1	2	2	0	0	0	0	0	0	0	8
Turkey	229	0	3	13	21	24	36	58	31	17	7	6	6	1	1	0	0	5	8
Uruguay	652	0	5	36	58	59	74	87	110	82	52	38	33	5	6	1	2	4	22
U.K. & Ireland	8	0	0	0	1	2	0	1	0	2	0	1	1	0	0	0	0	0	0
Vietnam	855	0	1	63	108	210	170	110	77	68	29	7	3	3	0	1	0	5	20
Yugoslavia	208	0	0	12	10	10	19	33	41	19	18	15	12	5	6	4	2	2	6
Other	2812	0	94	480	430	328	360	289	265	178	141	86	59	32	23	6	8	33	350
Unspecified	10429	20	587	2315	1753	1226	1197	1015	767	519	339	245	139	70	70	36	28	103	1943
<b>TOTAL</b>	<b>58264</b>	<b>41</b>	<b>3798</b>	<b>13034</b>	<b>9902</b>	<b>7414</b>	<b>6995</b>	<b>5741</b>	<b>4213</b>	<b>2677</b>	<b>1643</b>	<b>1001</b>	<b>601</b>	<b>277</b>	<b>198</b>	<b>104</b>	<b>85</b>	<b>540</b>	<b>11485</b>

Note: Note: The above table is based on the first occurrence in 2005/06 that a person has been processed as an alleged offender. Alleged offenders processed during 2005/06 may have been processed for offences prior to 2005/06. Alleged offenders who have an unspecified sex are also included.

# DISTINCT ALLEGED OFFENDERS PROCESSED BY COUNTRY OF BIRTH AND AGE GROUP, 2005/06

**Table 5.3.2: Males**

Country Of Birth	Total Males	Age Group (years)																Un-specified	Total Under 18
		<10	10-14	15-19	20-24	25-29	30-34	35-39	40-44	45-49	50-54	55-59	60-64	65-69	70-74	75-79	80+		
Australia	30929	20	2157	7616	5706	4114	3683	2885	1998	1147	669	353	212	70	38	20	21	220	6559
Cambodia	45	0	2	6	9	9	6	4	6	2	1	0	0	0	0	0	0	0	6
China	172	0	2	27	43	11	12	11	31	18	8	2	3	1	2	0	1	0	13
Croatia	77	0	0	5	6	7	6	13	10	7	5	4	5	4	1	2	0	2	2
Fiji	71	0	0	15	17	11	8	9	2	5	2	0	1	0	0	0	0	1	6
Former USSR + Baltic States	12	0	1	0	2	3	2	1	1	1	0	0	0	0	0	1	0	0	1
Germany	58	0	2	3	6	3	6	1	8	9	4	5	4	4	0	2	1	0	3
Greece	192	0	1	6	4	5	14	27	26	24	24	13	13	20	6	5	3	1	4
India	195	0	1	14	49	51	15	18	18	9	13	0	4	0	1	0	0	2	5
Indonesia	57	0	0	5	14	13	12	5	2	1	1	1	1	1	1	0	0	0	4
Italy	224	0	1	7	5	5	16	19	30	26	36	19	19	12	14	6	6	3	4
Lebanon	201	0	5	15	25	37	33	25	24	17	8	5	3	3	0	1	0	0	10
Malaysia	59	0	1	9	15	7	7	2	7	5	4	1	0	1	0	0	0	0	6
New Zealand	744	0	47	155	123	108	95	72	66	36	23	8	2	1	1	0	0	7	137
Philippines	84	0	1	19	18	17	10	9	3	5	1	0	0	0	1	0	0	0	12
Poland	72	0	0	3	6	7	10	10	5	9	5	10	2	0	0	2	3	0	2
Romania	57	0	0	5	6	9	8	5	9	7	3	2	2	0	0	0	0	1	2
Somalia	100	0	5	43	23	11	6	4	6	0	1	0	0	0	0	0	0	1	29
Sri Lanka	118	0	1	12	32	23	6	14	9	9	4	6	1	1	0	0	0	0	5
Thailand	38	0	0	8	17	7	3	1	0	1	1	0	0	0	0	0	0	0	6
Turkey	200	0	3	13	21	22	29	49	26	16	6	4	6	1	1	0	0	3	8
Uruguay	533	0	4	31	49	52	58	71	87	67	37	34	28	5	5	1	2	2	17
U.K. & Ireland	7	0	0	0	1	1	0	1	0	2	0	1	1	0	0	0	0	0	0
Vietnam	618	0	1	49	82	168	108	79	47	47	22	5	3	3	0	1	0	3	18
Yugoslavia	174	0	0	11	9	9	16	29	35	18	12	10	11	4	5	2	2	1	6
Other	2310	0	65	410	367	280	302	232	216	141	106	72	45	26	17	5	6	20	279
Unspecified	7879	18	400	1752	1374	963	907	770	553	387	258	176	106	54	53	22	19	67	1378
<b>TOTAL</b>	<b>45226</b>	<b>38</b>	<b>2700</b>	<b>10239</b>	<b>8029</b>	<b>5953</b>	<b>5378</b>	<b>4366</b>	<b>3225</b>	<b>2016</b>	<b>1254</b>	<b>731</b>	<b>472</b>	<b>211</b>	<b>146</b>	<b>69</b>	<b>65</b>	<b>334</b>	<b>8522</b>

Note: The above table is based on the first occurrence in 2005/06 that a person has been processed as an alleged offender. Alleged offenders processed during 2005/06 may have been processed for offences prior to 2005/06.



# DISTINCT ALLEGED OFFENDERS PROCESSED BY COUNTRY OF BIRTH AND AGE GROUP, 2005/06

**Table 5.3.3: Females**

Country Of Birth	Total Females	Age Group (years)																Total Under 18	
		<10	10-14	15-19	20-24	25-29	30-34	35-39	40-44	45-49	50-54	55-59	60-64	65-69	70-74	75-79	80+		Un-specified
Australia	8640	1	838	2025	1288	1003	1083	910	576	371	202	136	44	23	7	10	7	116	2215
Cambodia	12	0	0	0	3	3	2	2	1	1	0	0	0	0	0	0	0	0	0
China	95	0	0	14	15	7	5	13	18	14	2	1	1	1	4	0	0	0	3
Croatia	12	0	0	0	0	0	1	3	3	4	0	0	0	1	0	0	0	0	0
Fiji	15	0	0	2	3	4	0	2	1	0	2	1	0	0	0	0	0	0	0
Former USSR + Baltic States	2	0	0	1	0	0	0	1	0	0	0	0	0	0	0	0	0	0	1
Germany	16	0	1	2	0	0	1	0	1	1	3	3	2	0	1	1	0	0	2
Greece	57	0	0	0	0	1	3	7	4	5	4	7	11	5	7	2	0	1	0
India	66	0	0	6	15	16	8	5	2	6	3	1	1	1	1	0	0	1	3
Indonesia	19	0	1	5	4	3	2	2	1	0	0	0	0	0	0	0	0	1	4
Italy	67	0	0	1	1	1	5	7	7	10	4	6	7	9	5	2	1	1	0
Lebanon	23	0	1	0	0	2	7	5	2	2	1	1	0	1	0	0	0	1	1
Malaysia	15	0	1	4	6	1	1	0	1	1	0	0	0	0	0	0	0	0	3
New Zealand	228	0	25	49	33	30	34	24	15	11	2	1	2	0	0	0	0	2	57
Philippines	37	0	2	2	3	7	3	5	4	4	2	2	1	0	0	1	0	1	4
Poland	28	0	0	2	1	2	2	2	1	5	7	2	2	0	0	0	1	1	0
Romania	16	0	1	2	2	1	2	0	2	1	1	2	0	1	0	0	0	1	3
Somalia	14	0	1	1	1	2	4	1	2	0	0	1	0	0	0	0	0	1	1
Sri Lanka	20	0	1	3	2	0	3	5	1	2	1	2	0	0	0	0	0	0	3
Thailand	23	0	1	4	5	3	2	5	1	1	1	0	0	0	0	0	0	0	2
Turkey	26	0	0	0	0	2	5	9	5	1	1	2	0	0	0	0	0	1	0
Uruguay	117	0	1	5	9	7	16	16	23	14	15	4	5	0	0	0	0	2	5
U.K. & Ireland	1	0	0	0	0	1	0	0	0	0	0	0	0	0	0	0	0	0	0
Vietnam	231	0	0	14	26	40	60	31	28	21	7	2	0	0	0	0	0	2	2
Yugoslavia	30	0	0	1	1	1	3	4	6	1	5	3	1	1	1	2	0	0	0
Other	487	0	29	70	63	46	57	57	48	36	33	13	13	6	5	1	2	8	71
Unspecified	2479	2	185	556	375	257	284	236	205	127	76	67	30	16	17	11	8	27	560
<b>TOTAL</b>	<b>12776</b>	<b>3</b>	<b>1088</b>	<b>2769</b>	<b>1856</b>	<b>1440</b>	<b>1593</b>	<b>1352</b>	<b>958</b>	<b>639</b>	<b>372</b>	<b>257</b>	<b>120</b>	<b>65</b>	<b>48</b>	<b>30</b>	<b>19</b>	<b>167</b>	<b>2940</b>

Note: The above table is based on the first occurrence in 2005/06 that a person has been processed as an alleged offender. Alleged offenders processed during 2005/06 may have been processed for offences prior to 2005/06.

# DISTINCT ALLEGED OFFENDERS PROCESSED BY MARITAL STATUS AND AGE GROUP, 2005/06

**Table 5.4.1: Persons**

Marital Status	Total Persons	Age Group (years)															Un- specified	Total Under 18	
		<10	10-14	15-19	20-24	25-29	30-34	35-39	40-44	45-49	50-54	55-59	60-64	65-69	70-74	75-79			80+
Divorced	1082	0	0	1	11	45	101	199	239	196	132	80	44	15	4	5	0	10	0
De facto	3754	0	0	136	584	689	850	713	418	190	93	35	18	3	3	0	0	22	0
Married	4040	0	0	11	128	331	593	716	649	530	371	260	167	97	75	25	30	57	0
Single	26783	19	2715	8784	5689	3702	2611	1443	790	399	214	105	54	16	11	11	3	217	8120
Widowed	143	0	0	0	1	4	8	16	15	8	12	15	16	7	14	12	10	5	0
Separated	1357	0	0	4	37	121	216	325	274	173	92	52	20	12	9	2	2	18	0
Unspecified	21105	22	1083	4098	3452	2522	2616	2329	1828	1181	729	454	282	127	82	49	40	211	3365
<b>TOTAL</b>	<b>58264</b>	<b>41</b>	<b>3798</b>	<b>13034</b>	<b>9902</b>	<b>7414</b>	<b>6995</b>	<b>5741</b>	<b>4213</b>	<b>2677</b>	<b>1643</b>	<b>1001</b>	<b>601</b>	<b>277</b>	<b>198</b>	<b>104</b>	<b>85</b>	<b>540</b>	<b>11485</b>

Note: The above table is based on the first occurrence in 2005/06 that a person has been processed as an alleged offender. Alleged offenders processed during 2005/06 may have been processed for offences prior to 2005/06. Alleged offenders who have an unspecified sex are also included.

# DISTINCT ALLEGED OFFENDERS PROCESSED BY MARITAL STATUS AND AGE GROUP, 2005/06

**Table 5.4.2: Males**

Marital Status	Total Males	Age Group (years)															Un-specified	Total Under 18	
		<10	10-14	15-19	20-24	25-29	30-34	35-39	40-44	45-49	50-54	55-59	60-64	65-69	70-74	75-79			80+
Divorced	726	0	0	1	8	32	59	142	171	121	88	55	32	8	3	4	0	2	0
De facto	2846	0	0	92	408	532	651	541	329	153	77	30	16	3	3	0	0	11	0
Married	2986	0	0	10	92	241	428	526	480	401	281	186	135	76	59	17	27	27	0
Single	21597	18	1940	7025	4754	3122	2146	1174	643	310	169	75	45	13	8	7	3	145	6114
Widowed	60	0	0	0	0	1	6	7	6	4	5	5	8	2	3	5	6	2	0
Separated	985	0	0	2	24	81	145	237	205	135	74	34	17	11	9	2	1	8	0
Unspecified	16026	20	760	3109	2743	1944	1943	1739	1391	892	560	346	219	98	61	34	28	139	2408
<b>TOTAL</b>	<b>45226</b>	<b>38</b>	<b>2700</b>	<b>10239</b>	<b>8029</b>	<b>5953</b>	<b>5378</b>	<b>4366</b>	<b>3225</b>	<b>2016</b>	<b>1254</b>	<b>731</b>	<b>472</b>	<b>211</b>	<b>146</b>	<b>69</b>	<b>65</b>	<b>334</b>	<b>8522</b>

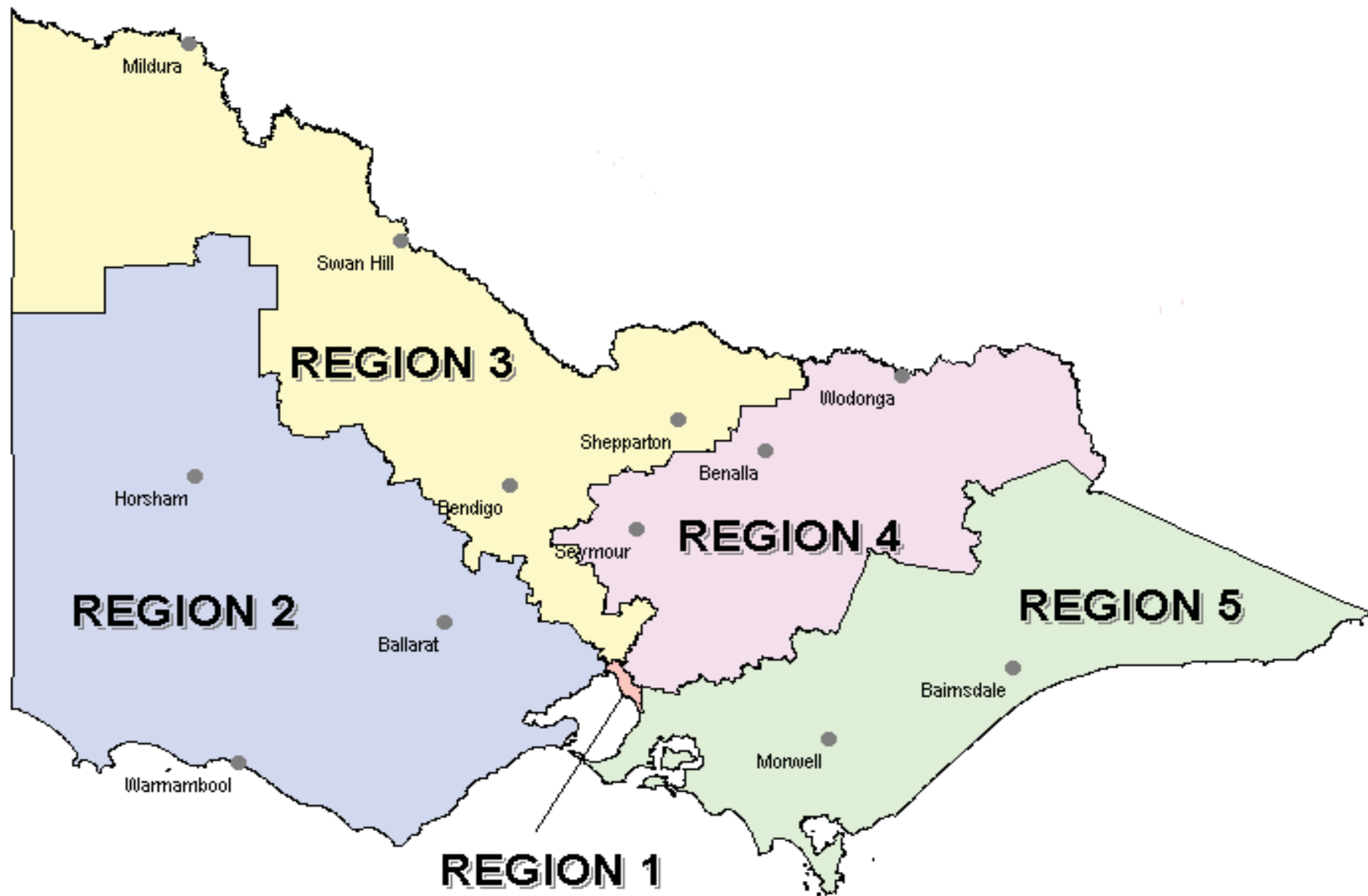
**Table 5.4.3: Females**

Marital Status	Total Females	Age Group (years)															Un-specified	Total Under 18	
		<10	10-14	15-19	20-24	25-29	30-34	35-39	40-44	45-49	50-54	55-59	60-64	65-69	70-74	75-79			80+
Divorced	350	0	0	0	2	13	42	56	68	74	44	24	11	7	1	1	0	7	0
De facto	897	0	0	44	176	155	199	169	86	35	16	5	2	0	0	0	0	10	0
Married	1017	0	0	1	36	88	160	188	163	124	86	70	31	20	15	6	3	26	0
Single	5113	1	768	1742	928	574	458	267	145	87	44	28	6	3	2	4	0	56	1991
Widowed	82	0	0	0	1	3	2	9	9	4	7	10	8	5	10	7	4	3	0
Separated	363	0	0	2	13	40	70	87	67	37	18	16	3	1	0	0	1	8	0
Unspecified	4954	2	320	980	700	567	662	576	420	278	157	104	59	29	20	12	11	57	949
<b>TOTAL</b>	<b>12776</b>	<b>3</b>	<b>1088</b>	<b>2769</b>	<b>1856</b>	<b>1440</b>	<b>1593</b>	<b>1352</b>	<b>958</b>	<b>639</b>	<b>372</b>	<b>257</b>	<b>120</b>	<b>65</b>	<b>48</b>	<b>30</b>	<b>19</b>	<b>167</b>	<b>2940</b>

Note: The above table is based on the first occurrence in 2005/06 that a person has been processed as an alleged offender. Alleged offenders processed during 2005/06 may have been processed for offences prior to 2005/06.

# 6

Map 1	Victoria Police Regions Map .....	76
Map 2	Victoria Police Region 1 Map .....	77
	Offences Recorded By Offence Category And Police Region, 2005/06	
Table 6.1.1	Total Number .....	78
Table 6.1.2	Percentage Change From 2004/05 .....	79
Table 6.1.3	Rate Per 100,000 Population .....	80
Table 6.2.1	Single Year Offences Cleared By Offence Category And Police Region, 2005/06 .....	81
Table 6.2.2	Single Year Clearance Rate By Offence Category And Police Region, 2005/06 .....	82
	Single Year Clearance Rate By Offence Category And Police Region, 2005/06	
Table 6.2.3	Percentage Difference From 2004/05 .....	83
Table 6.2.4	Offences Cleared From Previous Reporting Periods By Offence Category And Regions, 2005/06.....	84
Map 3	Recorded Crime Rate Per 100,000 Population By Police Regions, 2005/06 .....	85
Table 6.3	Offences Recorded By Postcode, 2005/06.....	86





# OFFENCES RECORDED BY OFFENCE CATEGORY AND POLICE REGION, 2005/06

Table 6.1.1

	Police Regions					Total Victoria*
	1	2	3	4	5	
<b>Crime Against The Person</b>						
Homicide	31	58	50	40	44	223
Rape	228	323	318	274	248	1391
Sex (non-Rape)	660	1506	1396	1409	1813	6785
Robbery	927	511	458	472	307	2675
Assault	4912	6352	5930	5404	6345	28943
Abduction/Kidnap	75	81	95	81	72	404
<i>Sub-Total</i>	<b>6833</b>	<b>8831</b>	<b>8247</b>	<b>7680</b>	<b>8829</b>	<b>40421</b>
<b>Crime Against Property</b>						
Arson	291	755	712	565	603	2926
Property Damage	7538	10866	9141	10197	9114	46857
Burglary (Aggravated)	228	420	449	273	343	1713
Burglary (Residential)	5608	6392	6403	6251	4636	29290
Burglary (Other)	4424	3526	3547	3931	3457	18885
Deception	7784	5657	4956	4635	3900	26973
Handle Stolen Goods	2054	1726	1699	1225	1486	8190
Theft From Motor Vehicle	12225	8937	8914	9022	7805	47074
Theft (Shopsteal)	3600	3180	2977	3141	3024	15922
Theft Of Motor Vehicle	3817	4305	5337	2887	3232	19578
Theft Of Bicycle	1567	1059	1075	804	845	5350
Theft (Other)	13808	11953	10324	9774	9287	55182
<i>Sub-Total</i>	<b>62944</b>	<b>58776</b>	<b>55534</b>	<b>52705</b>	<b>47732</b>	<b>277940</b>
<b>Drugs</b>						
Drug (Cult., Manuf., Traff.)	911	1077	832	603	833	4256
Drug (Possess, Use)	2425	1803	1853	1403	1633	9117
<i>Sub-Total</i>	<b>3336</b>	<b>2880</b>	<b>2685</b>	<b>2006</b>	<b>2466</b>	<b>13373</b>
<b>Other Crime</b>						
Going Equipped To Steal	174	93	151	80	126	624
Justice Procedures	3884	4011	3726	3715	4952	20288
Regulated Public Order	572	323	324	325	536	2080
Weapons / Explosives	1032	1451	1495	1081	1293	6352
Harassment	503	405	642	530	473	2553
Behaviour In Public	565	878	690	749	827	3709
Other	1183	1003	1137	1194	1167	5684
<i>Sub-Total</i>	<b>7913</b>	<b>8164</b>	<b>8165</b>	<b>7674</b>	<b>9374</b>	<b>41290</b>
<b>TOTAL</b>	<b>81026</b>	<b>78651</b>	<b>74631</b>	<b>70065</b>	<b>68401</b>	<b>373024</b>

Note: 'Police Region' refers to the region where the offence occurred.

\* Includes offences recorded where location was not specified.

# OFFENCES RECORDED BY OFFENCE CATEGORY AND POLICE REGION, 2005/06

Table 6.1.2: Percentage Change from 2004/05

	Police Regions					Total Victoria
	1	2	3	4	5	
<b>Crime Against The Person</b>						
Homicide	3.3	23.4	19.0	25.0	7.3	16.1
Rape	-15.9	14.9	-1.2	-4.2	-4.6	-2.0
Sex (non-Rape)	-5.0	2.7	15.1	2.1	10.8	6.2
Robbery	17.0	22.5	9.0	21.3	1.0	15.2
Assault	3.2	11.5	-3.7	5.1	-0.6	2.9
Abduction/Kidnap	-3.8	12.5	-17.4	26.6	-22.6	-4.3
<i>Sub-Total</i>	<i>3.1</i>	<i>10.7</i>	<i>-0.3</i>	<i>5.3</i>	<i>1.3</i>	<i>4.0</i>
<b>Crime Against Property</b>						
Arson	-5.8	1.3	5.5	16.0	6.5	5.2
Property Damage	17.1	16.2	6.5	17.8	12.2	13.9
Burglary (Aggravated)	-28.5	10.5	-1.1	-16.3	25.6	-2.2
Burglary (Residential)	-18.7	-6.7	-6.7	-13.7	-6.0	-10.7
Burglary (Other)	-2.7	-9.6	-3.2	-9.6	3.4	-4.6
Deception	-13.3	-1.2	12.7	-7.2	15.6	-2.0
Handle Stolen Goods	-21.8	-31	-15.1	-12.4	-2.9	-18.6
Theft From Motor Vehicle	-4.6	4.5	11.1	-2.8	19.7	3.8
Theft (Shopsteal)	-10.7	-21.8	-24.1	-8.7	-2.8	-14.3
Theft Of Motor Vehicle	-13.2	-15.3	0.5	-10.0	-1.6	-8.0
Theft Of Bicycle	-1.2	-2.2	-4.3	10.0	7.0	0.7
Theft (Other)	-9.0	6.9	-1.0	1.3	4.5	-0.3
<i>Sub-Total</i>	<i>-7.6</i>	<i>-1.1</i>	<i>0.2</i>	<i>-2.0</i>	<i>6.7</i>	<i>-1.4</i>
<b>Drugs</b>						
Drug (Cult., Manuf., Traff.)	-15.6	-4.6	-3.0	5.1	1.7	-4.6
Drug (Possess, Use)	-2.5	-2.4	-4.4	3.5	-0.9	-1.7
<i>Sub-Total</i>	<i>-6.4</i>	<i>-3.3</i>	<i>-4.0</i>	<i>4.0</i>	<i>0.0</i>	<i>-2.6</i>
<b>Other Crime</b>						
Going Equipped To Steal	-15.1	-23.1	21.8	-24.5	20.0	-5.6
Justice Procedures	31.9	16.8	11.9	9.8	8.5	14.9
Regulated Public Order	-24.0	-0.9	5.9	-22.2	38.5	-5.0
Weapons / Explosives	-10.8	16.5	3.3	-1.5	0.9	2.0
Harassment	7.5	43.1	20.2	-1.7	-24.7	4.0
Behaviour In Public	-21.6	3.5	-27.3	-33.5	-19.4	-20.6
Other	-58.1	-10.3	-14.8	-30.3	-3.6	-30.7
<i>Sub-Total</i>	<i>-12.8</i>	<i>10.7</i>	<i>1.8</i>	<i>-8.5</i>	<i>1.9</i>	<i>-1.8</i>
<b>TOTAL</b>	<b>-7.3</b>	<b>1.1</b>	<b>0.1</b>	<b>-1.8</b>	<b>5.0</b>	<b>-0.9</b>

Note: 'Police Region' refers to the region where the offence occurred.



# OFFENCES RECORDED BY OFFENCE CATEGORY AND POLICE REGION, 2005/06

Table 6.1.3: Rate per 100,000 Population<sup>1</sup>

	Police Regions**					Total Victoria*
	1	2	3	4	5	
<b>Crime Against The Person</b>						
Homicide	4.7	5.3	4.8	3	4.8	4.4
Rape	34.7	29.5	30.8	20.7	27.2	27.5
Sex (non-Rape)	100.5	137.4	135.1	106.3	198.9	134.3
Robbery	141.1	46.6	44.3	35.6	33.7	52.9
Assault	747.8	579.5	574	407.9	696.3	572.9
Abduction/Kidnap	11.4	7.4	9.2	6.1	7.9	8.0
<i>Sub-Total</i>	<i>1,040.2</i>	<i>805.6</i>	<i>798.3</i>	<i>579.7</i>	<i>968.8</i>	<i>800.0</i>
<b>Crime Against Property</b>						
Arson	44.3	68.9	68.9	42.6	66.2	57.9
Property Damage	1147.6	991.3	884.8	769.6	1000.1	927.4
Burglary (Aggravated)	34.7	38.3	43.5	20.6	37.6	33.9
Burglary (Residential)	853.8	583.1	619.8	471.8	508.7	579.7
Burglary (Other)	673.5	321.7	343.3	296.7	379.4	373.8
Deception	1185.0	516.1	479.7	349.8	428.0	533.9
Handle Stolen Goods	312.7	157.5	164.5	92.5	163.1	162.1
Theft From Motor Vehicle	1861.1	815.3	862.9	680.9	856.5	931.7
Theft (Shopsteal)	548.1	290.1	288.2	237.1	331.8	315.1
Theft Of Motor Vehicle	581.1	392.7	516.6	217.9	354.7	387.5
Theft Of Bicycle	238.6	96.6	104.1	60.7	92.7	105.9
Theft (Other)	2102.1	1090.4	999.3	737.7	1019.1	1092.2
<i>Sub-Total</i>	<i>9582.4</i>	<i>5,361.9</i>	<i>5,375.5</i>	<i>3,978.0</i>	<i>5,237.9</i>	<i>5,501.2</i>
<b>Drugs</b>						
Drug (Cult., Manuf., Traff.)	138.7	98.3	80.5	45.5	91.4	84.2
Drug (Possess, Use)	369.2	164.5	179.4	105.9	179.2	180.4
<i>Sub-Total</i>	<i>507.9</i>	<i>262.7</i>	<i>259.9</i>	<i>151.4</i>	<i>270.6</i>	<i>264.7</i>
<b>Other Crime</b>						
Going Equipped To Steal	26.5	8.5	14.6	6.0	13.8	12.4
Justice Procedures	591.3	365.9	360.7	280.4	543.4	401.6
Regulated Public Order	87.1	29.5	31.4	24.5	58.8	41.2
Weapons / Explosives	157.1	132.4	144.7	81.6	141.9	125.7
Harassment	76.6	36.9	62.1	40.0	51.9	50.5
Behaviour In Public	86.0	80.1	66.8	56.5	90.8	73.4
Other	180.1	91.5	110.1	90.1	128.1	112.5
<i>Sub-Total</i>	<i>1204.7</i>	<i>744.8</i>	<i>790.4</i>	<i>579.2</i>	<i>1028.7</i>	<i>817.2</i>
<b>TOTAL</b>	<b>12,335.2</b>	<b>7,175.0</b>	<b>7,224.1</b>	<b>5,288.2</b>	<b>7,506.0</b>	<b>7,383.1</b>
Population	656,870	1,096,181	1,033,086	1,324,920	911,289	5,052,377

Note: 'Police Region' refers to the region where the offence occurred.

\*Rates for the State were calculated using estimated resident population figures as at 31 December 2005 obtained from the Australian Bureau of Statistics (ABS Cat. No. 3101.0). This date is the mid-point of the year 2005/2006.

\*\*Rates for Police Regions were calculated using estimated resident population figures as at 30 June 2005 obtained from the Australian Bureau of Statistics (ABS Cat. No. 3218.0).

<sup>1</sup> Rate per 100,000 population have been rounded to one decimal point.

# SINGLE YEAR OFFENCES CLEARED BY OFFENCE CATEGORY & POLICE REGION, 2005/06

**Table 6.2.1**

	Police Regions					Total Victoria*
	1	2	3	4	5	
<b>Crime Against The Person</b>						
Homicide	28	54	39	33	36	190
Rape	177	240	246	222	201	1086
Sex (non-Rape)	419	1222	1137	973	1591	5343
Robbery	408	257	169	226	156	1216
Assault	3580	5132	4876	4458	5406	23452
Abduction/Kidnap	65	72	81	70	55	343
<i>Sub-Total</i>	<i>4677</i>	<i>6977</i>	<i>6548</i>	<i>5982</i>	<i>7445</i>	<i>31630</i>
<b>Crime Against Property</b>						
Arson	40	111	92	96	131	470
Property Damage	1706	2137	2103	2253	2400	10600
Burglary (Aggravated)	132	218	215	140	211	916
Burglary (Residential)	592	661	850	719	857	3679
Burglary (Other)	769	552	633	590	696	3240
Deception	6067	4969	4000	3880	3416	22367
Handle Stolen Goods	2027	1699	1667	1210	1476	8079
Theft From Motor Vehicle	866	742	1019	702	927	4257
Theft (Shopsteal)	2647	2541	2385	2314	2562	12449
Theft Of Motor Vehicle	702	670	994	694	878	3938
Theft Of Bicycle	88	87	109	73	82	439
Theft (Other)	2717	3009	2229	2491	2823	13269
<i>Sub-Total</i>	<i>18353</i>	<i>17396</i>	<i>16296</i>	<i>15162</i>	<i>16459</i>	<i>83703</i>
<b>Drugs</b>						
Drug (Cult., Manuf., Traff.)	902	1063	818	595	820	4198
Drug (Possess, Use)	2401	1787	1837	1393	1603	9021
<i>Sub-Total</i>	<i>3303</i>	<i>2850</i>	<i>2655</i>	<i>1988</i>	<i>2423</i>	<i>13219</i>
<b>Other Crime</b>						
Going Equipped To Steal	173	92	150	80	126	621
Justice Procedures	3749	3864	3543	3606	4635	19397
Regulated Public Order	506	297	303	304	523	1933
Weapons / Explosives	1021	1420	1473	1056	1279	6249
Harassment	340	336	511	405	370	1962
Behaviour In Public	536	847	672	719	808	3582
Other	1031	804	850	924	971	4580
<i>Sub-Total</i>	<i>7356</i>	<i>7660</i>	<i>7502</i>	<i>7094</i>	<i>8712</i>	<i>38324</i>
<b>TOTAL</b>	<b>33689</b>	<b>34883</b>	<b>33001</b>	<b>30226</b>	<b>35039</b>	<b>166876</b>

Note: 'Police Region' refers to the region where the offence occurred.

\* Includes offences cleared where location was not specified.

# SINGLE YEAR OFFENCES CLEARED BY OFFENCE CATEGORY & POLICE REGION, 2005/06

**Table 6.2.2**

	Police Regions					Total
	1	2	3	4	5	
<b>Crime Against The Person</b>						
Homicide	90.3	93.1	78.0	82.5	81.8	85.2
Rape	77.6	74.3	77.4	81.0	81.0	78.1
Sex (non-Rape)	63.5	81.1	81.4	69.1	87.8	78.7
Robbery	44.0	50.3	36.9	47.9	50.8	45.5
Assault	72.9	80.8	82.2	82.5	85.2	81.0
Abduction/Kidnap	86.7	88.9	85.3	86.4	76.4	84.9
<i>Sub-Total</i>	<i>68.4</i>	<i>79.0</i>	<i>79.4</i>	<i>77.9</i>	<i>84.3</i>	<i>78.3</i>
<b>Crime Against Property</b>						
Arson	13.7	14.7	12.9	17.0	21.7	16.1
Property Damage	22.6	19.7	23.0	22.1	26.3	22.6
Burglary (Aggravated)	57.9	51.9	47.9	51.3	61.5	53.5
Burglary (Residential)	10.6	10.3	13.3	11.5	18.5	12.6
Burglary (Other)	17.4	15.7	17.8	15	20.1	17.2
Deception	77.9	87.8	80.7	83.7	87.6	82.9
Handle Stolen Goods	98.7	98.4	98.1	98.8	99.3	98.6
Theft From Motor Vehicle	7.1	8.3	11.4	7.8	11.9	9.0
Theft (Shopsteal)	73.5	79.9	80.1	73.7	84.7	78.2
Theft Of Motor Vehicle	18.4	15.6	18.6	24	27.2	20.1
Theft Of Bicycle	5.6	8.2	10.1	9.1	9.7	8.2
Theft (Other)	19.7	25.2	21.6	25.5	30.4	24.0
<i>Sub-Total</i>	<i>29.2</i>	<i>29.6</i>	<i>29.3</i>	<i>28.8</i>	<i>34.5</i>	<i>30.1</i>
<b>Drugs</b>						
Drug (Cult., Manuf., Traff.)	99.0	98.7	98.3	98.7	98.4	98.6
Drug (Possess, Use)	99.0	99.1	99.1	99.3	98.2	98.9
<i>Sub-Total</i>	<i>99.0</i>	<i>99.0</i>	<i>98.9</i>	<i>99.1</i>	<i>98.3</i>	<i>98.8</i>
<b>Other Crime</b>						
Going Equipped To Steal	99.4	98.9	99.3	100.0	100.0	99.5
Justice Procedures	96.5	96.3	95.1	97.1	93.6	95.6
Regulated Public Order	88.5	92.0	93.5	93.5	97.6	92.9
Weapons / Explosives	98.9	97.9	98.5	97.7	98.9	98.4
Harassment	67.6	83.0	79.6	76.4	78.2	76.9
Behaviour In Public	94.9	96.5	97.4	96.0	97.7	96.6
Other	87.2	80.2	74.8	77.4	83.2	80.6
<i>Sub-Total</i>	<i>93.0</i>	<i>93.8</i>	<i>91.9</i>	<i>92.4</i>	<i>92.9</i>	<i>92.8</i>
<b>TOTAL</b>	<b>41.6</b>	<b>44.4</b>	<b>44.2</b>	<b>43.1</b>	<b>51.2</b>	<b>44.7</b>

Note: 'Police Region' refers to the region where the offence occurred.

# SINGLE YEAR OFFENCES CLEARED BY OFFENCE CATEGORY & POLICE REGION, 2005/06

Table 6.2.3: Percentage Difference From 2004/05 Clearance Rate

	Police Regions					Total
	1	2	3	4	5	
<b>Crime Against The Person</b>						
Homicide	7.0	3.7	-10.1	-5.0	-15.7	3.6
Rape	9.0	1.0	-4.9	4.4	0.3	-0.6
Sex (non-Rape)	6.9	1.5	7.7	-1.7	4.3	0.8
Robbery	-1.2	-0.5	-3.1	5.5	-7.1	-2.6
Assault	-0.5	-0.1	-2.1	1.2	-0.9	1.6
Abduction/Kidnap	2.1	0.0	-0.8	2.0	-13.9	5.5
<i>Sub-Total</i>	<i>0.2</i>	<i>0.0</i>	<i>-1.1</i>	<i>0.8</i>	<i>-0.2</i>	<i>1.7</i>
<b>Crime Against Property</b>						
Arson	2.1	3.3	-2.5	0.2	0.2	2.9
Property Damage	3.3	-0.6	0.2	0.4	-0.3	0.2
Burglary (Aggravated)	-2.6	1.1	1.2	0.4	-7.0	3.8
Burglary (Residential)	0.0	-0.3	-0.6	-1.4	2.3	0.2
Burglary (Other)	3.4	-2.4	2.9	1.5	-0.9	-0.1
Deception	-4.3	0.0	-2.8	-0.4	0.4	0.7
Handle Stolen Goods	-0.6	1.4	-0.9	-0.7	1.1	-0.6
Theft From Motor Vehicle	-1.4	-2.2	2.0	-0.1	-0.1	-0.3
Theft (Shopsteal)	-3.6	-1.3	-2.5	-5.9	-1.1	-2.9
Theft Of Motor Vehicle	1.5	-2.1	3.1	4.9	4.5	0.7
Theft Of Bicycle	-0.4	2.0	0.2	1.3	-0.4	-1.5
Theft (Other)	-3.0	0.4	-2.7	3.6	4.6	-1.7
<i>Sub-Total</i>	<i>-2.1</i>	<i>-2.4</i>	<i>-1.1</i>	<i>0.0</i>	<i>1.0</i>	<i>-0.3</i>
<b>Drugs</b>						
Drug (Cult., Manuf., Traff.)	-0.2	-0.1	-0.8	-0.8	-0.6	-0.2
Drug (Possess, Use)	0.3	0.6	-0.5	0.8	-0.3	-0.1
<i>Sub-Total</i>	<i>0.2</i>	<i>0.3</i>	<i>-0.5</i>	<i>0.3</i>	<i>-0.4</i>	<i>-0.1</i>
<b>Other Crime</b>						
Going Equipped To Steal	-0.1	-0.2	0.1	0.0	3.8	0.7
Justice Procedures	2.2	1.3	-0.2	1.6	-3.0	0.9
Regulated Public Order	-9.9	-3.1	1.4	-2.4	-1.1	-0.6
Weapons / Explosives	0.1	-0.9	0.5	-0.9	0.2	-0.2
Harassment	-2.1	3.5	1.1	7.2	5.1	-3.8
Behaviour In Public	-1.0	-0.9	2.8	-1.3	1.1	0.2
Other	-7.6	1.6	-0.1	-7.2	0.8	8.6
<i>Sub-Total</i>	<i>-1.4</i>	<i>0.9</i>	<i>0.8</i>	<i>0.1</i>	<i>-0.6</i>	<i>1.8</i>
<b>TOTAL</b>	<b>-1.8</b>	<b>-0.8</b>	<b>-0.9</b>	<b>0.0</b>	<b>-0.1</b>	<b>1.6</b>

Note: 'Police Region' refers to the region where the offence occurred.

# OFFENCES CLEARED FROM PREVIOUS REPORTING PERIODS BY OFFENCE CATEGORY & POLICE REGION, 2005/06

**Table 6.2.4**

	Police Regions					Total Victoria*
	1	2	3	4	5	
<b>Crime Against The Person</b>						
Homicide	2	1	2	4	0	9
Rape	26	41	36	41	41	185
Sex (non-Rape)	52	167	132	136	114	601
Robbery	44	31	32	27	6	140
Assault	264	241	271	248	263	1287
Abduction/Kidnap	5	1	8	2	0	16
<i>Sub-Total</i>	<i>393</i>	<i>482</i>	<i>481</i>	<i>458</i>	<i>424</i>	<i>2238</i>
<b>Crime Against Property</b>						
Arson	0	13	14	12	15	54
Property Damage	83	131	106	134	158	612
Burglary (Aggravated)	27	74	19	36	11	167
Burglary (Residential)	202	157	155	217	152	883
Burglary (Other)	200	98	173	212	97	780
Deception	413	210	187	163	93	1069
Handle Stolen Goods	7	18	5	1	19	50
Theft From Motor Vehicle	178	115	112	98	138	641
Theft (Shopsteal)	57	65	58	62	60	302
Theft Of Motor Vehicle	175	219	176	131	104	805
Theft Of Bicycle	7	6	9	3	9	34
Theft (Other)	531	235	234	244	255	1499
<i>Sub-Total</i>	<i>1880</i>	<i>1341</i>	<i>1248</i>	<i>1313</i>	<i>1111</i>	<i>6896</i>
<b>Drugs</b>						
Drug (Cult., Manuf., Traff.)	2	2	4	1	2	11
Drug (Possess, Use)	7	5	2	8	5	27
<i>Sub-Total</i>	<i>9</i>	<i>7</i>	<i>6</i>	<i>9</i>	<i>7</i>	<i>38</i>
<b>Other Crime</b>						
Going Equipped To Steal	1	0	0	0	0	1
Justice Procedures	72	75	56	72	69	344
Regulated Public Order	2	2	1	1	0	6
Weapons / Explosives	3	3	5	4	6	21
Harassment	21	11	27	31	13	103
Behaviour In Public	1	6	12	2	9	30
Other	6	17	40	15	10	88
<i>Sub-Total</i>	<i>106</i>	<i>114</i>	<i>141</i>	<i>125</i>	<i>107</i>	<i>593</i>
<b>TOTAL</b>	<b>2388</b>	<b>1944</b>	<b>1876</b>	<b>1905</b>	<b>1649</b>	<b>9765</b>

Note: 'Police Region' refers to the region where the offence occurred.

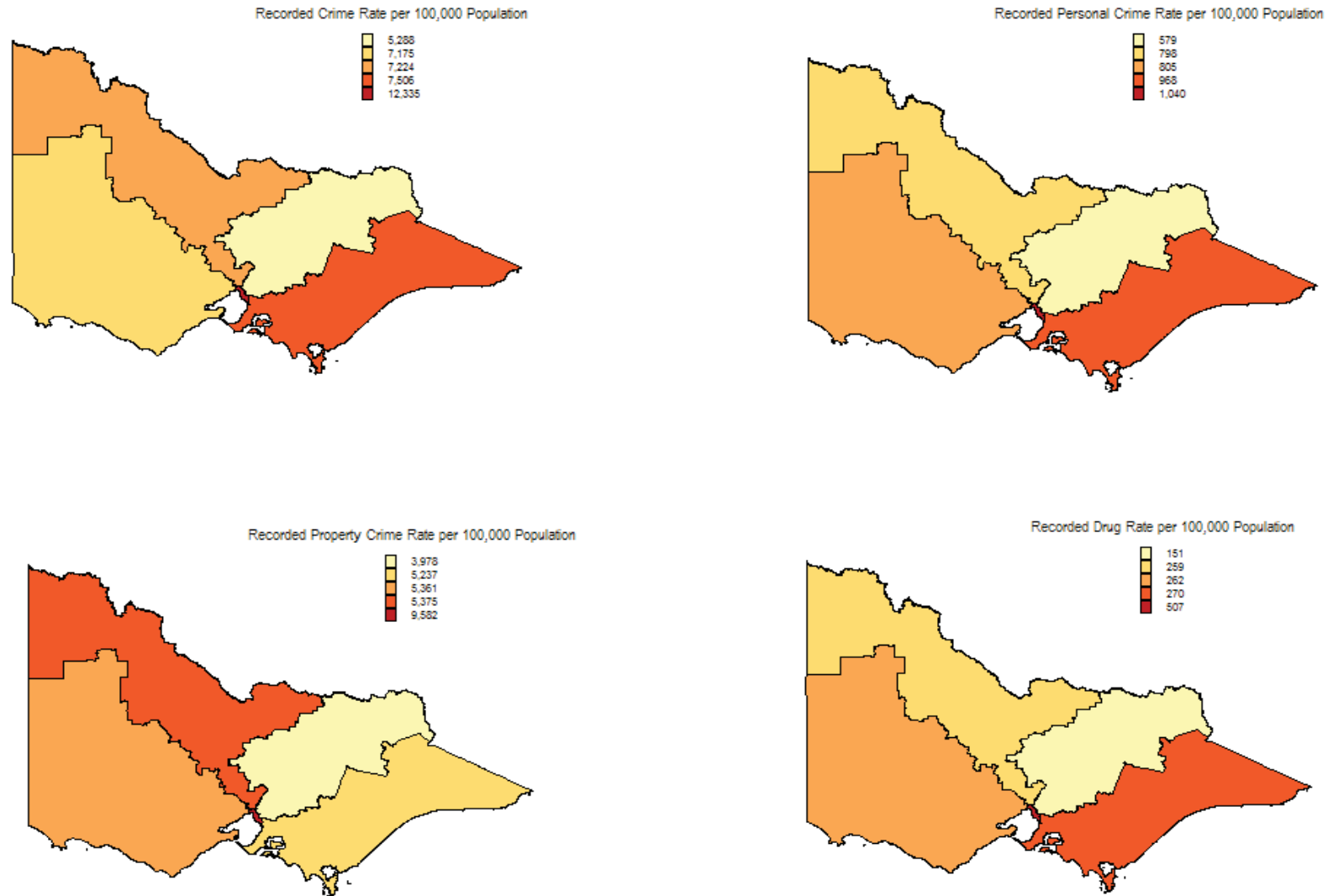
The above table refers to offences recorded prior to 2005/06 that were cleared during 2005/06

\* Includes offences cleared where location was not specified.

# 2005/06 TOTAL RECORDED CRIME RATE PER 100,000 POPULATION

## VICTORIA POLICE REGIONS

### MAP 3: 2005/06 RECORDED CRIME RATE PER 100,000 POPULATION



# OFFENCES RECORDED BY POSTCODE, 2005/06

Table 6.3

P/Code	Name	No. 2005/06	No. 2004/05	No. 2003/04	No. 2002/03	P/Code	Name	No. 2005/06	No. 2004/05	No. 2003/04	No. 2002/03
3000	Melbourne City	18632	21284	22426	24093	3047	Broadmeadows/Dallas	2819	2796	2574	2649
3002	East Melbourne	989	1308	1430	1579	3048	Coolaroo/Meadow Heights	1020	857	905	769
3003	West Melbourne	449	546	697	628	3049	Westmeadows/Attwood	432	361	308	330
3006	Southbank	2147	2160	2436	2338	3051	North Melbourne	1613	1586	1973	1865
3008	Docklands	307	247	210	174	3052	Parkville	786	937	1147	1326
3011	Footscray	3256	5302	4552	4605	3053	Carlton South	2393	2591	2921	3086
3012	Footscray West/Maidstone	1664	1687	2146	2397	3054	Carlton North	631	822	795	897
3013	Yarraville	777	726	903	831	3055	Brunswick West	757	571	871	692
3015	Newport/Spotswood	957	926	1055	1133	3056	Brunswick	2419	2478	2867	2987
3016	Williamstown	1101	1040	1175	1419	3057	Brunswick East	562	990	639	609
3018	Altona	890	868	1075	1209	3058	Coburg+East/Moreland	2706	2657	2892	2989
3019	Braybrook	864	828	794	841	3059	Greenvale	310	306	268	281
3020	Sunshine/Albion	4882	4400	4793	5022	3060	Fawkner	791	705	850	883
3021	St Albans+East/Kealba/Kings Park	3752	3637	3785	4072	3061	Campbellfield	1376	1187	1221	1364
3022	Ardeer	494	301	341	449	3062	Somerton	183	203	134	165
3023	Deer Park	2324	2071	1925	1765	3063	Oaklands Junction/Yuroke	15	24	25	193
3024	Wyndham Vale/Mambourin/Mount Cott	372	341	327	251	3064	Craigieburn/Donnybrook/Kal Kallo	1897	1765	2035	1679
3025	Altona North	1017	1031	1256	1229	3065	Fitzroy	2617	3328	3308	3391
3026	Laverton North	434	357	412	417	3066	Collingwood	2034	2174	2740	2902
3027	RAAF Laverton	0	3	0	2	3067	Abbotsford	731	879	896	1429
3028	Laverton/Altona Meadows	1789	1506	1697	1747	3068	Clifton Hill	1563	1631	1646	1936
3029	Hoppers Crossing	2848	2561	2617	2299	3070	Northcote	1905	2029	2268	2606
3030	Werribee+South/Derrimut	3292	3651	3723	3383	3071	Thornbury	970	1010	1246	1355
3031	Flemington/Newmarket	2215	1963	1744	1809	3072	Preston+East	4781	4296	4864	5755
3032	Ascot Vale/Maribymong	2495	2732	2977	3145	3073	Reservoir/Keon Park	3349	3275	3268	3865
3033	Keilor East	591	583	619	714	3074	Thomastown	1775	1756	1902	1752
3034	Avondale Heights	385	406	483	498	3075	Lalor	1041	1080	969	1124
3036	Keilor	299	265	279	344	3076	Epping	2184	1936	2109	2333
3037	Delahey/Hillside	1912	1684	1988	1401	3078	Fairfield/Alphington	687	699	651	869
3038	Keilor Downs/Taylor's Lakes	1819	1526	1460	1350	3079	Ivanhoe	982	839	879	1009
3039	Moonee Ponds	1545	1651	1606	1947	3081	Heidelberg West/Heights	1331	1374	1217	1555
3040	Essendon	1376	1780	1640	1750	3082	Mill Park/Blossom Park	1235	1355	1298	1512
3041	Essendon North/Strathmore	427	465	478	589	3083	Bundoora/Kingsbury	1517	1563	1541	1634
3042	Niddrie/Airport West	1476	1379	1562	1671	3084	Heidelberg/Rosanna/Banyule/Eaglemont	1726	1576	1477	1479
3043	Tullamarine/Gladstone Park	1425	1316	1498	1878	3085	Macleod/Yallambie	540	454	471	471
3044	Pascoe Vale+South/Coburg North	1013	1024	1140	1106	3087	Watsonia	599	520	537	515
3045	Melbourne Airport	320	154	249	179	3088	Greensborough/Briar Hill	1567	1777	1855	1979
3046	Glenroy	1860	1839	1872	1966	3089	Diamond Creek	336	352	402	321

Note: The postcode name description includes all areas that share the same postcode. For example, postcode 3130 has the name Blackburn+North+South/Laburnum. The '+' denotes the postcode name should be read as including the suburbs of Blackburn North, Blackburn South and Laburnum.

# OFFENCES RECORDED BY POSTCODE, 2005/06

Table 6.3 (Continued)

P/Code	Name	No. 2005/06	No. 2004/05	No. 2003/04	No. 2002/03
3090	Plenty	55	41	40	42
3091	Yarrambat	31	40	50	52
3093	Lower Plenty	116	106	141	112
3094	Montmorency	267	319	276	307
3095	Eltham/Research	917	998	1203	1410
3096	Wattle Glen	24	34	29	36
3097	Kangaroo Ground+South	23	22	28	27
3099	Hurstbridge/Arthurs Creek	104	277	201	145
3101	Kew+North/Studley Park	1201	1374	1521	1934
3102	Kew East	184	175	233	363
3103	Balwyn/Deepdene	595	662	628	656
3104	Balwyn North/Greythorn	433	493	568	657
3105	Bulleen	397	434	456	496
3106	Templestowe	311	344	451	583
3107	Templestowe Lower	341	384	367	375
3108	Doncaster	1167	1169	1136	1530
3109	Doncaster East	706	786	807	920
3111	Donvale	275	244	254	329
3113	Warrandyte	150	180	197	187
3114	Park Orchards	62	65	72	70
3115	Wonga Park	80	144	86	117
3116	Chirside Park	339	517	486	653
3121	Richmond/Burnley	4059	4066	4772	6063
3122	Hawthorn/Glenferrie	2029	1920	2213	2820
3123	Hawthorn East	487	575	488	315
3124	Camberwell/Hartwell	1190	1237	1658	1835
3125	Burwood/Bennettswood	686	636	871	1028
3126	Canterbury	265	305	299	367
3127	Surrey Hills/Chatham/Mont Albert	676	605	632	738
3128	Box Hill+South/Wattle Park	1650	1670	2121	1840
3129	Box Hill North/Kerrimuir	492	452	504	439
3130	Blackburn+North+South/Laburnum	1101	1371	1571	1267
3131	Nunawading/Forest hill	1478	1761	1426	1634
3132	Mitcham/Heatherdale/Rangeview	788	739	820	957
3133	Vermont+South	674	569	621	774
3134	Ringwood+North/Warranwood/Warranc	3011	3412	3333	3560
3135	Ringwood East/Heathmont	985	1042	1046	1056

P/Code	Name	No. 2005/06	No. 2004/05	No. 2003/04	No. 2002/03
3136	Croydon+South+North/Hills	2546	2423	2554	2380
3137	Kilsyth+South	695	922	663	715
3138	Mooroolbark	1038	1061	1125	1008
3139	Wandin+East+North/Yallock	282	357	416	419
3140	Lilydale/Brookfield	1097	1215	2044	1121
3141	South Yarra	2859	3000	3273	3594
3142	Toorak	817	826	980	1117
3143	Armadale	681	598	657	851
3144	Malvern/Kooyong	1279	1041	1234	1540
3145	Malvern East/Darling/Caulfield E	1557	1743	1800	1662
3146	Glen Iris/Gardiner/Tooronga	760	654	846	844
3147	Ashburton/Alamein/Ashwood	640	614	887	737
3148	Holmesglen/Chadstone/Jordanville	881	1063	1035	1361
3149	Mount Waverley/Pinewood/Syndal	982	1100	1252	1215
3150	Glen Waverley/Wheelers Hill	2797	2464	2609	2676
3151	Burwood East	390	442	470	532
3152	Wantirna+South/Studfield	2038	2228	2356	2515
3153	Bayswater+North	1698	1660	1627	2044
3154	The Basin	150	173	139	136
3155	Boronia	1621	1536	1504	1488
3156	Ferntree Gully+Upper/Lysterfield	2052	1815	1911	2029
3158	Upwey	283	229	202	368
3159	Menzies Creek/Selby	87	90	90	77
3160	Belgrave+South+Heights/Tecoma	499	411	492	621
3161	Caulfield North/Crimea	831	818	905	1024
3162	Caulfield South	785	840	920	841
3163	Carnegie/Murrumbeena/Glenhuntly	1374	1310	1566	1700
3164	Dandenong South (PO Boxes)	787	663	716	499
3165	Bentleigh East	940	894	2041	1009
3166	Oakleigh/Oakleigh East/Hughesdale/Hur	1653	1464	1655	1875
3167	Oakleigh South	370	330	394	545
3168	Clayton/Clayton North	1768	1889	2118	1833
3169	Clayton South/Clarinda/Westall	828	740	676	777
3170	Mulgrave/Brandon Park	1101	1108	1072	1704
3171	Springvale	1741	1754	1824	2323
3172	Springvale South	633	772	762	841

Note: The postcode name description includes all areas that share the same postcode. For example, postcode 3130 has the name Blackburn+North+South/Laburnum. The '+' denotes the postcode name should be read as including the suburbs of Blackburn North, Blackburn South and Laburnum.



# OFFENCES RECORDED BY POSTCODE, 2005/06

Table 6.3 (Continued)

P/Code	Name	No. 2005/06	No. 2004/05	No. 2003/04	No. 2002/03	P/Code	Name	No. 2005/06	No. 2004/05	No. 2003/04	No. 2002/03
3173	Keysborough	1114	1115	1346	1102	3216	Belmont/Freshwater Creek	1782	1980	1993	1928
3174	Noble Park	2064	1979	1825	2297	3217	Deakin University	0	2	3	2
3175	Dandenong/Bangholme	7362	6272	7111	7913	3218	Geelong West/Herne Hill/Manifold	775	826	838	932
3177	Doveton	689	995	647	826	3219	Geelong East/Breakwater/Newcombe	1405	1243	1365	1332
3178	Rowville	1625	1395	1268	1533	3220	Geelong+South/Bareena/Chilwell	3004	3362	3803	4018
3179	Scoresby	422	285	318	365	3221	Anakie/Barrabool	1004	326	307	339
3180	Knoxfield	321	341	403	412	3222	Drysdale/Clifton Springs	203	256	251	302
3181	Prahran	3084	4809	4703	3916	3223	Portarlington/Indented Head	230	270	239	258
3182	St Kilda	4462	4675	5027	5848	3224	Leopold	172	168	183	200
3183	Balaclava	1070	1162	1264	1344	3225	Queenscliff/Pt Lonsdale	152	109	132	202
3184	Elwood	874	816	1125	1048	3226	Ocean Grove/Collendina	436	469	642	478
3185	Elsternwick/Gardenvale	923	885	987	1101	3227	Barwon Heads/Breamlea	149	215	185	188
3186	Brighton/Brighton Middle/North	1322	1203	1429	1635	3228	Torquay/Bellbrae/Jan Juc	706	667	645	697
3187	Brighton East	420	424	480	529	3230	Anglesea	159	184	167	272
3188	Hampton	866	742	834	925	3231	Aireys Inlet/Eastern View/Fairhaven/Mog	41	42	44	61
3189	Moorabbin/Moorabbin East	915	890	1333	1217	3232	Lorne	261	196	240	255
3190	Highett	608	475	517	634	3233	Apollo Bay/Skenes Creek	200	168	180	163
3191	Sandringham	459	550	575	679	3235	Deans Marsh	2	5	8	4
3192	Cheltenham/Cheltenham East	2123	2145	2419	2509	3236	Forrest	4	11	7	15
3193	Black Rock/Cromer/Beaumaris	565	590	641	623	3237	Beech Forest	15	8	7	9
3194	Mentone	656	669	918	953	3238	Lavers Hill	28	7	11	11
3195	Mordialloc	1821	1839	1913	2536	3239	Gellibrand River/Kennedeys Creek	6	15	3	19
3196	Chelsea	1036	1188	1379	1453	3240	Moriac/Mount Moriac/Buckley	26	18	15	39
3197	Carrum	599	621	581	811	3241	Winchelsea/Bambra/Wurdiboluc	77	62	85	83
3198	Seaford	1517	1842	1971	1532	3242	Birregurra	35	19	34	40
3199	Frankston	7631	6378	7212	6991	3243	Barwon Downs/Warncourt	4	14	9	11
3200	Frankston North	623	615	658	764	3249	Yeodene/Alvie	62	76	80	86
3201	Carrum Downs	1323	1064	1258	1127	3250	Colac	880	1038	878	1000
3202	Heatherton	75	106	80	110	3251	Beeac	6	6	25	17
3204	Bentleigh/McKinnon/Ormond	1521	1590	1698	1552	3254	Cororooke	2	8	14	6
3205	South Melbourne	2579	2276	2448	3377	3260	Camperdown	159	233	195	221
3206	Albert Park	746	824	829	999	3264	Terang	115	88	81	112
3207	Port Melbourne	1640	1566	1964	1697	3265	Noorat	45	51	52	55
3211	Little River	64	63	80	86	3266	Cobden/Simpson	72	87	115	131
3212	Lara/Avalon	815	453	554	682	3267	Scotts Creek	16	3	1	8
3214	Corio/Norlane/North Shore	2735	2570	2653	2932	3268	Timboon/Nullawarre	68	87	62	95
3215	Geelong North/Bell Park	1277	1402	1213	1411	3269	Port Campbell/Princetown	60	41	49	66

Note: The postcode name description includes all areas that share the same postcode. For example, postcode 3130 has the name Blackburn+North+South/Laburnum. The '+' denotes the postcode name should be read as including the suburbs of Blackburn North, Blackburn South and Laburnum.

# OFFENCES RECORDED BY POSTCODE, 2005/06

Table 6.3 (Continued)

P/Code	Name	No. 2005/06	No. 2004/05	No. 2003/04	No. 2002/03	P/Code	Name	No. 2005/06	No. 2004/05	No. 2003/04	No. 2002/03
3270	Peterborough	13	27	14	10	3318	Edenhope	47	31	23	42
3271	Darlington/Pura Pura	16	3	8	6	3319	Apsley	6	10	8	4
3272	Mortlake	101	81	64	108	3321	Inverleigh	20	11	10	20
3273	Hexham	4	1	5	9	3322	Cressy	14	9	6	10
3274	Caramut	6	4	1	6	3323	Berrybank	0	3	4	3
3275	Mailer Flat	2	3	5	2	3324	Lismore/Mount Bute	19	26	19	13
3276	Woolsthorpe	10	2	6	10	3325	Derrinallum	6	9	15	27
3277	Allansford	57	45	34	32	3328	Teesdale	15	18	20	14
3278	Purnim	9	13	4	4	3329	Shelford	0	5	6	3
3279	Ballangeigh	2	5	2	2	3330	Rokewood	5	9	9	5
3280	Warrnambool	2785	2712	2388	2484	3331	Bannockburn/Maude	68	54	61	80
3281	Bushfield	3	6	5	0	3332	Lethbridge	13	9	17	21
3282	Koroit	66	46	83	62	3333	Meredith	15	31	26	40
3283	Kirkstall/Crossley/Tower Hill/Killarney/V	21	25	18	20	3334	Elaine/Bungal/Cargerie/Morrisons	19	22	8	21
3284	Port Fairy	239	264	215	221	3335	Rockbank	138	174	141	184
3285	Yambuk/St Helens Plains	32	32	24	51	3337	Melton/Kurunjang/Toolern Vale	2053	2383	2309	2780
3286	Macarthur	12	28	24	33	3338	Melton South/Exford/Downs	853	725	628	745
3287	Hawkesdale	20	6	12	13	3340	Bacchus Marsh/Darley/Balliang	1036	932	1091	1100
3289	Penshurst	23	13	20	39	3341	Greendale/Korobeit	42	21	27	52
3292	Nelson	15	19	19	19	3342	Ballan/Beremboke/Blakeville	134	141	209	164
3293	Glenthompson	15	27	9	4	3345	Gordon/Mount Egerton	43	48	45	60
3294	Dunkeld	10	33	10	33	3350	Ballarat+North/Alfredton	5554	5296	5618	5714
3300	Hamilton	883	906	838	1091	3351	Berringa/Cape Clear/Carngham	153	193	242	208
3301	Byaduck	7	15	16	17	3352	Dereel/Addington/Blowhard	352	368	341	324
3302	Branxholme	29	8	15	27	3354	Bakery Hill/Woodmans Hill	1	1	1	1
3303	Condah	3	4	6	7	3355	Wendouree	1158	945	1303	1333
3304	Heywood/Dartmoor	396	94	116	159	3356	Sebastopol	982	1014	899	1009
3305	Portland	1017	1220	1199	1140	3357	Buninyong/Clarendon/Mount Mercer	73	72	102	72
3309	Digby	3	2	2	11	3360	Linton/Pittong/Willowvale	12	23	30	37
3310	Merino	18	9	13	8	3361	Skipton/Bradvale/Carranballac	37	20	41	62
3311	Casterton	93	109	98	99	3363	Creswick+North/Glendaruel	139	146	103	100
3312	Poolaigelo/Chetwynd	27	31	15	31	3364	Allendale/Ascot/Bald Hills/Barkstead	58	45	43	37
3314	Cavendish	6	9	7	8	3370	Clunes	37	33	24	46
3315	Coleraine/Connewirrecco	44	47	48	54	3371	Talbot/Amherst/Burnbank	69	29	31	41
3317	Harrow/St Evins	2	4	1	4	3373	Beaufort/Chute/Eurambeen	83	161	154	115
						3375	Buangor/Middle Creek	14	9	11	10
						3377	Ararat/Barton/Cathcart/Crowlands	827	950	723	794

Note: The postcode name description includes all areas that share the same postcode. For example, postcode 3130 has the name Blackburn+North+South/Laburnum.

The '+' denotes the postcode name should be read as including the suburbs of Blackburn North, Blackburn South and Laburnum.

# OFFENCES RECORDED BY POSTCODE, 2005/06

Table 6.3 (Continued)

P/Code	Name	No. 2005/06	No. 2004/05	No. 2003/04	No. 2002/03
3378	Tatyoan+North	0	1	2	2
3379	Willaura/Wickliffe/Stavelly	28	38	31	23
3380	Stawell/Bellellen/Concongella	791	699	654	576
3381	Barkly/Callawadda	54	58	81	84
3384	Landsborough	21	18	12	27
3385	Dadswells Bridge/Glenorchy	18	12	10	20
3387	Marmoo+East/Raluana	5	3	6	8
3388	Rupanyup+North+South/Ashens	8	27	17	22
3390	Murtoa/Coromby/Kellalac/Kewell	51	48	98	91
3391	Brim/Brim East/Mellis	4	9	5	5
3392	Minyip/Nullan/Sheep Hills	33	11	57	21
3393	Warracknabeal/Aubrey	200	188	163	179
3395	Beulah/Kenmare	33	23	24	14
3396	Hopetoun	23	16	17	18
3399	Longerenong	15	3	5	24
3400	Horsham/Brimpaen/Garup	1402	1306	1409	1634
3401	Black Heath/Brooksby/Bungalally	65	52	56	71
3407	Balmoral	8	4	9	6
3409	Natimuk/Aripiles/Grass Flat	7	5	5	12
3412	Goroke/Kamak	7	15	3	7
3413	Awonga/Booroopki/Kangawall	0	1	1	2
3414	Dimboola/Arkona/Dart Dart/Katyil	85	81	99	90
3415	Lillimur	1	4	2	5
3418	Nhill/Baker/Balrootan North	66	86	62	130
3419	Kaniva/Lillimur South	34	19	18	50
3420	Leeor	6	4	2	1
3422	Pullut	4	1	0	2
3423	Jeparit	15	22	34	35
3424	Rainbow/Albucutya/Pella/Werrap	30	31	28	44
3427	Diggers Rest	119	103	105	162
3428	Bulla	38	48	87	76
3429	Sunbury/Goonawarra	1715	1760	1728	1745
3430	Clarkefield	3	20	16	13
3431	Riddells Creek	122	87	61	83
3432	Bolinda	4	2	8	15
3433	Monegeeta	4	7	6	8

P/Code	Name	No. 2005/06	No. 2004/05	No. 2003/04	No. 2002/03
3434	Romsey/Monegeetta North	160	146	115	195
3435	Lancefield	128	116	88	85
3437	Gisborne/Bullengarook	232	319	301	346
3438	New Gisbourne	37	49	36	53
3440	Macedon	71	88	72	89
3441	Mount Macedon	29	27	38	53
3442	Woodend/Ashbourne/Hesket	254	271	258	302
3444	Kyneton/Redesdale/Tylden	576	538	561	596
3446	Malmsbury/Drummond North	74	58	56	92
3447	Taradale	28	14	21	14
3448	Elphinstone/Metcalf	25	17	10	14
3450	Castlemaine	667	626	502	712
3451	Campbells Creek/Chewton/Barkers Cree	119	143	154	139
3453	Harcourt	44	48	36	29
3458	Trentham/Barrys Reef	80	72	86	68
3460	Daylesford/Lillicur	169	181	184	188
3461	Borlands/Bullarto+South	100	127	97	140
3462	Newstead/Muckleford South	29	22	27	27
3463	Maldon/Carlsruhe/Laanecoore	191	83	83	102
3464	Carisbrook	23	27	48	33
3465	Maryborough	719	769	638	728
3467	Avoca/Lamplough/Moyreisk	35	40	68	110
3468	Amphitheatre/Glenpatrick	4	4	5	8
3469	Elmhurst/Eversley/Glenlofty	5	4	6	30
3472	Dunolly/Bromley/Betley	64	63	97	80
3475	Bealiba/Burkes Flat	33	31	26	13
3478	St Arnaud/Avon Plains	250	262	198	242
3480	Donald/Areegra/Boolite/Burrereo	110	35	61	45
3482	Watchem+West/Massey	7	6	2	5
3483	Birchip	18	45	21	28
3485	Woomelang	26	10	2	10
3487	Lascelles	2	1	1	5
3488	Speed	1	2	14	14
3489	Tempy	0	2	1	0
3490	Ouyen	98	78	118	147
3491	Patchewollock	0	2	5	6

Note: The postcode name description includes all areas that share the same postcode. For example, postcode 3130 has the name Blackburn+North+South/Laburnum. The '+' denotes the postcode name should be read as including the suburbs of Blackburn North, Blackburn South and Laburnum.

# OFFENCES RECORDED BY POSTCODE, 2005/06

Table 6.3 (Continued)

P/Code	Name	No. 2005/06	No. 2004/05	No. 2003/04	No. 2002/03
3494	Nangiloc/Colignan/Cullulleraine	26	24	58	31
3496	Red Cliffs/Stewart/Cardross	281	381	354	306
3498	Irymple	109	128	181	107
3500	Mildura	3330	3186	3810	3485
3501	Nichols Point/Koorlong	34	37	33	34
3505	Merbein/Cabarita	276	234	238	228
3506	Cowangie	1	1	3	3
3507	Walpeup	7	0	3	4
3509	Underbool	5	3	9	11
3512	Murrayville	7	15	15	34
3515	Marong	17	20	30	24
3516	Bridgewater/Derby/Leichhardt	48	29	68	33
3517	Inglewood/Jarklin/Salisbury West	90	94	78	75
3518	Wedderburn/Ailsa/Berrimal	80	88	70	48
3520	Kinypanial/Korongvale	27	30	16	54
3521	Pyalong	20	20	7	23
3522	Tooborac	12	11	4	8
3523	Heathcote/Costerfield	231	180	211	213
3525	Charlton/Buckrabanyule/Wychitella	111	62	108	110
3527	Wycheproof/Corack East	47	44	37	25
3529	Nullawil	2	4	2	2
3530	Culgoa	5	1	6	14
3531	Berriwillock	2	0	12	9
3533	Sea Lake/Nandaly	25	55	374	45
3537	Boort/Gredgwin	29	44	35	174
3539	Bendigo Roadside	34	24	26	24
3540	Quambatook	14	32	7	24
3542	Lalbert	4	2	2	2
3544	Ultima	3	4	9	6
3546	Manangatang/Chinkapook	15	23	18	12
3549	Robinvale	477	420	502	355
3550	Bendigo/Kennington/White Hills	3692	3480	3983	4152
3551	Arnold/Epsom/Axedale	351	342	386	336
3555	Golden Square/Kangaroo Flat	907	857	976	995
3556	Eaglehawk/California Gully	672	786	949	815
3557	Goornong/Fosterville	25	17	36	21

P/Code	Name	No. 2005/06	No. 2004/05	No. 2003/04	No. 2002/03
3558	Elmore	44	48	54	31
3559	Corop/Colbinabbin	10	17	19	13
3561	Rochester/Bamawm/Nanneella	134	147	165	169
3562	Torrumbarry	7	18	17	22
3563	Lockington	17	29	11	56
3564	Echuca/Patho	1306	1208	1307	1544
3565	Kotta	8	2	0	6
3566	Gunbower	15	23	10	10
3567	Leitchville	12	17	20	18
3568	Cohuna	91	95	64	95
3570	Raywood	14	16	53	16
3571	Dingee/Tandara	3	0	18	10
3572	Prairie/Miloo/Piavella/Tennyson	4	9	12	3
3573	Mitiamo/Calivil	10	7	13	9
3575	Pyramid Hill/Mincha	58	54	41	53
3576	Durham Ox	5	1	2	2
3578	Macorna	1	3	0	2
3579	Kerang/Macorna/Murrabit	278	302	377	324
3580	Koondrook	31	21	31	20
3581	Lake Charm/Mystic Park	10	14	8	10
3583	Tresco	2	14	7	6
3584	Lake Boga	28	45	81	45
3585	Swan Hill	1160	1244	1178	1343
3586	Swan Hill Suburbs	2	6	16	17
3589	Woorinen	8	11	3	8
3595	Nyah West/Ryanby/Yarraby	32	53	26	35
3596	Wood Wood	2	9	4	1
3597	Piangil	27	14	21	9
3599	Boundary Bend	6	51	5	10
3607	Tabilk	7	5	4	1
3608	Nagambie/Dargalong	128	154	162	161
3610	Murchison/Dhurringile	97	105	98	129
3612	Rushworth/Mathiesons/Wanalta	109	101	93	79
3614	Toolamba	32	40	26	41
3616	Tatura/Cooma/Gillieston/Harston	240	283	243	293
3617	Byrneside	5	5	0	3

Note: The postcode name description includes all areas that share the same postcode. For example, postcode 3130 has the name Blackburn+North+South/Laburnum. The '+' denotes the postcode name should be read as including the suburbs of Blackburn North, Blackburn South and Laburnum.

# OFFENCES RECORDED BY POSTCODE, 2005/06

Table 6.3 (Continued)

P/Code	Name	No. 2005/06	No. 2004/05	No. 2003/04	No. 2002/03	P/Code	Name	No. 2005/06	No. 2004/05	No. 2003/04	No. 2002/03
3618	Merrigum	31	59	26	44	3678	Broomfield/Cheshunt/Milawa	67	63	68	105
3620	Kyabram/Lancaster/Wyuna	353	421	481	487	3682	Springhurst	6	2	13	7
3621	Tongala/Yambuna	65	87	103	94	3683	Chiltern	36	40	79	61
3622	Koyuga+South/Strathallan/Simmie	2	8	6	7	3685	Rutherglen/Browns Plains	120	111	152	86
3623	Stanhope	28	42	28	19	3687	Wahgunyah	30	28	35	18
3624	Girgarre	40	12	13	13	3688	Barnawartha	33	31	19	19
3629	Mooroopna/Ardmona/Coomboona	646	674	723	693	3690	Wodonga	2537	2595	2391	2709
3630	Shepparton/Benarch/Branditt	3672	4513	4297	4222	3691	Allans Flat/Bandiana/Baranduda	115	118	88	95
3631	Kialla/Lemnos/Pine Lodge South	220	200	222	185	3695	Huon	6	13	3	3
3633	Congupna	28	31	27	20	3697	Tawonga	18	30	16	34
3634	Tallygaroopna/Bunbartha	51	42	57	53	3698	Tawonga South	6	6	11	9
3635	Wunghnu	22	33	36	24	3699	Mount Beauty/Bogong/Falls Creek	78	105	103	87
3636	Numurkah/Dunbulbalane	319	298	312	306	3700	Tallangatta/Tallandoon	48	54	40	54
3637	Waaia	8	14	9	7	3701	Eskdale/Granya/Guys Forrest	35	21	37	28
3638	Nathalia/Kotupna	67	105	94	108	3704	Keotong	1	1	1	7
3639	Picola/Barmah	25	40	66	54	3705	Cudgewa/Nariel	12	14	73	7
3640	Katunga	21	14	8	24	3707	Corryong/Colac Colac/Koetong	130	156	70	91
3641	Strathmerton	113	47	54	61	3708	Tintaldra	3	2	0	0
3644	Cobram	615	544	592	493	3709	Walwa/Burrowye	8	18	7	11
3646	Dookie/Katandra North/Youanmite	8	18	23	18	3711	Buxton	14	26	9	45
3647	Dookie College	1	1	3	2	3712	Thornton/Rubicon	9	30	16	14
3649	Katamatite	19	7	16	14	3713	Eildon	82	84	138	108
3658	Broadford/Tyaak	268	303	250	308	3714	Alexandra/Archeron/Taggerty	152	146	119	235
3659	Tallarook	30	28	42	25	3715	Merton/Ancona	12	13	5	8
3660	Seymour/Trawool	1078	1094	866	903	3717	Yea/Flowerdale/Glenburn	154	182	181	199
3662	Puckapanyal Milpo	15	27	235	35	3718	Molesworth	3	7	5	3
3663	Mangalore	8	5	7	19	3719	Yarck	1	9	10	12
3664	Avenel	48	32	31	31	3720	Bonnie Doon	28	15	9	52
3665	Longwood	14	21	16	47	3722	Mansfield/Knockwood	295	300	293	211
3666	Euroa/Balmatum/Creighton Creek	163	166	161	252	3723	Booroolite/Gaffneys Creek	188	184	142	209
3669	Violet Town/Boho	31	35	34	38	3724	Mansfield	1	0	0	0
3670	Baddaginnie	35	18	53	18	3725	Goorambat/Stewarton	7	11	22	6
3672	Benalla	945	967	911	955	3726	Devenish/Bungeet/Thoona	8	3	6	9
3673	Goomalibee/Lurg/Tatong/Winton	42	53	26	67	3727	St James/Yundool/Lake Rowan	5	6	6	7
3675	Glenrowan/Boweya/Greta	77	46	40	35	3728	Tungamah/Wilby/Boomanoomanah	16	22	9	21
3677	Wangaratta	1357	1632	1762	1537	3730	Yarrowonga/Telford/Bundalong	448	321	429	310
						3732	Moyhu	7	9	13	23

Note: The postcode name description includes all areas that share the same postcode. For example, postcode 3130 has the name Blackburn+North+South/Laburnum. The '+' denotes the postcode name should be read as including the suburbs of Blackburn North, Blackburn South and Laburnum.

# OFFENCES RECORDED BY POSTCODE, 2005/06

Table 6.3 (Continued)

P/Code	Name	No. 2005/06	No. 2004/05	No. 2003/04	No. 2002/03
3733	Whitfield	11	7	15	13
3735	Whorouly	2	12	7	2
3737	Myrtleford/Merriang	156	155	197	262
3738	Ovens	1	0	14	8
3739	Eurobin	1	3	3	3
3740	Porepunkah/Mt Buffalo	26	18	45	32
3741	Bright/Freeburgh/Harrietville	386	272	232	278
3744	Wandiligong	3	3	5	13
3746	Eldorado	29	16	21	36
3747	Beechworth/Murungee	145	181	181	171
3749	Yackandandah	31	25	43	24
3750	Wollert	26	29	36	30
3751	Woodstock	11	6	22	16
3752	South Morang	606	564	521	428
3753	Beveridge	26	7	32	21
3754	Mernda/Doreen	99	140	92	98
3755	Yan Yean	10	20	17	21
3756	Wallan Wallan	308	234	301	271
3757	Whittlesea/Eden Park/Glenvale	332	365	344	294
3758	Wandong	86	78	115	117
3759	Panton Hill	16	14	18	16
3760	Smiths Gully	3	2	6	3
3761	St Andrews/Mittons Bridge	27	19	29	46
3762	Bylands	3	8	3	9
3763	Kinglake	78	66	112	120
3764	Kilmore	511	360	316	393
3765	Montrose	228	271	202	297
3766	Kalorama	18	51	11	42
3767	Mount Dandenong	38	76	25	33
3770	Coldstream/Gruyere/Yering	86	92	119	106
3775	Yarra Glen/Christmas Hills	111	82	118	87
3777	Healesville/Mt Slide/Castella	432	459	438	594
3778	Narbethong	15	13	18	19
3779	Marysville	58	28	25	74
3781	Cockatoo/Nangana	170	150	168	199
3782	Emerald/ClematisAvonsteigh	360	414	449	357

P/Code	Name	No. 2005/06	No. 2004/05	No. 2003/04	No. 2002/03
3783	Gembrook	81	127	62	86
3785	Tremont	10	6	6	11
3786	Ferny Creek	26	39	49	35
3787	Sassafras+South	18	24	24	25
3788	Olinda	78	95	69	62
3789	Sherbrooke	16	23	9	9
3791	Kallista	42	33	39	46
3792	The Patch	16	13	27	37
3793	Monbulk	152	185	197	225
3795	Silvan+South/Burleigh	29	34	31	43
3796	Mount Evelyn/Kalorama/McKillop	294	363	373	423
3797	Yarra Junction/Powelltown	165	104	137	168
3799	Warburton+East/Cambarville	316	258	359	471
3802	Endeavour Hills	1224	1299	901	1328
3803	Hallam	787	801	646	1144
3804	Narre Warren North+East	704	860	570	571
3805	Narre Warren	2226	2294	2373	2768
3806	Berwick	1569	1369	1263	1352
3807	Beaconsfield	248	239	240	205
3808	Beaconsfield Upper	64	56	63	65
3809	Officer	135	104	97	112
3810	Pakenham	1621	1523	1218	1427
3812	Nar Nar GoonMaryknoll	36	212	81	104
3813	Tynong	22	14	39	18
3814	Garfield	44	58	41	65
3815	Bunyip/Tonimbuk	86	87	90	109
3816	Longwarry+South+North	63	91	86	118
3818	Drouin+South+West/Jindivick	648	483	468	522
3820	Warragul	932	1073	1003	1305
3821	Nilma+North/Nayook/Crossover	55	57	60	59
3822	Darnum/Gainsborough	10	24	16	23
3823	Yarragon/Allambee	56	87	60	51
3824	Trafalgar+East/Sunny Creek	192	233	199	269
3825	Moe/Westbury/Willow Grove	2731	2356	2555	2735
3831	Neerim+South+East	36	59	39	53
3833	Noojee/Loch Valley/Tanjil Bren	27	80	51	46

Note: The postcode name description includes all areas that share the same postcode. For example, postcode 3130 has the name Blackburn+North+South/Laburnum. The '+' denotes the postcode name should be read as including the suburbs of Blackburn North, Blackburn South and Laburnum.

# OFFENCES RECORDED BY POSTCODE, 2005/06

Table 6.3 (Continued)

P/Code	Name	No. 2005/06	No. 2004/05	No. 2003/04	No. 2002/03
3835	Thorpdale/Hernes Oak	20	11	24	10
3840	Morwell/Narracan South/Driffield	2456	2440	2808	3300
3842	Churchill	716	428	460	609
3844	Traralgon+South/Koornalla/Tyers	2227	1967	2597	2360
3847	Rosedale/Willung/Nambrok	88	118	132	102
3850	Sale/Glencoe/Wurruk/Giffard	1378	1485	1586	1569
3851	Seaspray/Montgomery/Darriman	318	284	342	333
3854	Glengarry+West	49	22	20	25
3856	Toongabbie	11	12	52	23
3857	Cowwarr	11	10	30	13
3858	Heyfield/Dunmore/Glenmaggie	145	140	156	173
3859	Newry/Tinamba	26	26	13	19
3860	Maffra/Upper Maffra West	257	268	272	451
3862	Stratford/Llowalong/Stockdale	87	47	80	86
3864	Glenaladale/Delvine/Fernbank	8	5	2	4
3865	Lindenow	7	7	9	17
3869	Yinnar+South/Jumbuk	43	27	40	91
3870	Boolarra+South/Budgerree+East	57	51	50	31
3871	Mirboo+North/Delburn	114	153	180	176
3873	Gormondale	11	33	10	16
3874	Woodside+Beach+East	24	32	26	18
3875	Bairnsdale+East/Walpa/Lucknow	1441	1556	1731	1748
3878	Eagle Point	14	15	21	50
3880	Paynesville	159	141	149	173
3882	Nicholson	42	9	10	19
3885	Bruthen/Timbarra/W Tree/Buchan	48	63	66	70
3886	Newmerella	14	12	12	18
3887	Nowa Nowa/Wairewa	49	41	48	62
3888	Orbost/Cape Conran/Deddick	273	323	287	289
3889	Bemm River/Bellbird Creek	12	26	21	17
3890	Buldah/Chandlers Creek	46	44	46	27
3891	Orbost Suburbs No.3	3	6	9	6
3892	Gabo Island/Mallacoota	53	92	103	70
3893	Tambo Crossing	0	2	0	2
3895	Ensay/Docters Flat	8	4	2	9
3896	Swifts Creek/Tongio/West	14	9	23	9

P/Code	Name	No. 2005/06	No. 2004/05	No. 2003/04	No. 2002/03
3898	Omeo/Gibbo River/Cassilis	28	21	21	22
3900	Benambra/The Brothers/Uplands	5	2	7	6
3902	Johnsonville	9	6	31	11
3903	Swan Reach	14	11	15	31
3904	Metung	37	33	23	61
3909	Lakes Entrance/Lake Bunga	714	624	823	912
3910	Langwarrin	848	688	647	797
3911	Baxter	164	169	199	188
3912	Somerville/Pearcedale	606	635	636	534
3913	Tyabb	127	92	121	122
3915	Hastings	975	965	863	796
3916	Merricks/Shoreham	40	29	50	50
3918	Bittern	219	82	133	78
3919	Crib Point	177	152	139	155
3920	HMAS Cerebus	24	24	20	17
3921	Tankerton	4	3	3	4
3922	Cowes	598	537	617	515
3923	Rhyll	19	10	13	13
3925	San Remo	229	169	211	162
3926	Balnarring	101	113	109	95
3927	Somers	56	22	46	23
3928	Main Ridge	17	12	21	7
3929	Flinders	59	31	78	0
3930	Mount Eliza	586	564	673	587
3931	Mornington	1939	1733	1621	1847
3933	Moorooduc	99	47	85	80
3934	Mount Martha	375	369	369	458
3936	Dromana	638	639	673	557
3937	Red Hill	36	35	54	39
3938	McCrae	114	87	100	65
3939	Rosebud	1055	1274	1259	1337
3940	Rosebud West	198	249	297	222
3941	Rye/Tootgarook	702	765	746	950
3942	Blairstown	105	174	120	204
3943	Sorrento	210	225	202	246
3944	Portsea/Blackwarry	87	98	127	128
3945	Loch/Krowera/Woodleigh	27	40	51	30

Note: The postcode name description includes all areas that share the same postcode. For example, postcode 3130 has the name Blackburn+North+South/Laburnum. The '+' denotes the postcode name should be read as including the suburbs of Blackburn North, Blackburn South and Laburnum.

# OFFENCES RECORDED BY POSTCODE, 2005/06

Table 6.3 (Continued)

P/Code	Name	No. 2005/06	No. 2004/05	No. 2003/04	No. 2002/03
3946	Benambra/The Brothers/Uplands	7	6	5	7
3950	Korumburra/Ranceby/Whitelaw	212	190	233	184
3951	Jumbunna/Fairbank/Outtrim	27	19	19	18
3953	Leongatha/Hallston/Trida/Ruby	411	387	407	344
3954	Koonwarra	20	14	5	20
3956	Meenyan/Tarwin/Meadows	101	102	143	125
3957	Stony Creek/Carmichael	9	12	7	8
3958	Buffalo	3	1	4	4
3959	Fish Creek/Boys/Hoddle	37	47	52	79
3960	Foster/Woorarra West	102	98	145	125
3962	Toora+North/Barry Beach	49	35	50	35
3964	Port Franklin	2	4	2	3
3965	Port Welshpool	7	36	19	12
3966	Welshpool/Binginwarri/Hazel Park	12	6	15	17
3967	Hedley	3	7	1	3
3971	Yarram/Devon North/Tooloonook	174	154	187	326
3975	Lyndhurst	287	176	155	130
3976	Hampton Park	1185	1218	1250	1091
3977	Cranbourne/Skye/Devon Meadows	3407	3154	3288	3060
3978	Clyde	76	61	112	73
3979	Kernot/Korrine	9	1	7	8
3980	Tooradin	102	113	119	100
3981	Koo Wee Rup	162	142	144	163
3984	Lang Lang	208	201	199	245
3987	Nyora	29	26	37	39
3988	Poowong+East+North/Topiram	13	29	33	17
3990	Glen Forbes	3	3	2	0
3991	Bass	20	27	23	14
3992	Dalyston	21	16	40	24
3995	Wonthaggi	690	813	800	727

P/Code	Name	No. 2005/06	No. 2004/05	No. 2003/04	No. 2002/03
3996	Inverloch/Point Creek	271	325	352	263
	<i>Other States</i>	256	257	257	259
	<i>Unspecified</i>	6	6	7	8
<b>TOTAL</b>		<b>373024</b>	<b>376432</b>	<b>398690</b>	<b>420886</b>

Note: The postcode name description includes all areas that share the same postcode. For example, postcode 3130 has the name Blackburn+North+South/Laburnum. The '+' denotes the postcode name should be read as including the suburbs of Blackburn North, Blackburn South and Laburnum.





# VALUE OF PROPERTY STOLEN OR DAMAGED



Value of Property Stolen Or Damaged, 2005/06

Figure 7.1	Robbery .....	98
Figure 7.2	Arson .....	98
Figure 7.3	Property Damage .....	98
Figure 7.4	Burglary (Aggravated) .....	98
Figure 7.5	Burglary (Residential) .....	99
Figure 7.6	Burglary (Other) .....	99
Figure 7.7	Deception .....	99
Figure 7.8	Handle Stolen Goods .....	99
Figure 7.9	Theft from Motor Vehicle .....	100
Figure 7.10	Theft (Shopsteal) .....	100
Figure 7.11	Theft of Motor Vehicle .....	100
Figure 7.12	Theft of Motor Vehicle (Recovered) .....	100
Figure 7.13	Theft of Bicycle .....	101
Figure 7.14	Theft (Other) .....	101

# VALUE OF PROPERTY STOLEN OR DAMAGED, 2005/06

Figure 7.1: Robbery

RANGE	NUMBER OF SUBSTANTIVE OFFENCES	TOTAL VALUE OF STOLEN ITEMS
\$1 - \$99	267	\$11,376
\$100 - \$199	206	\$27,900
\$200 - \$299	183	\$41,490
\$300 - \$399	164	\$53,392
\$400 - \$499	136	\$58,279
\$500 - \$599	102	\$53,022
\$600 - \$699	81	\$48,701
\$700 - \$799	49	\$35,591
\$800 - \$899	49	\$40,109
\$900 - \$999	30	\$26,949
>= \$1000	232	\$946,515
<b>TOTAL</b>	<b>1499</b>	<b>\$1,343,323</b>

Average Value: \$900  
Median Value: \$320

Figure 7.3: Property Damage

RANGE	NUMBER OF SUBSTANTIVE OFFENCES	TOTAL VALUE OF STOLEN ITEMS
\$1 - \$99	1647	\$77,081
\$100 - \$199	2927	\$340,632
\$200 - \$299	3448	\$718,220
\$300 - \$399	1807	\$546,771
\$400 - \$499	1304	\$523,491
\$500 - \$599	2370	\$1,174,374
\$600 - \$699	614	\$357,227
\$700 - \$799	313	\$217,108
\$800 - \$899	407	\$321,964
\$900 - \$999	109	\$94,929
>= \$1000	5019	\$12,986,157
<b>TOTAL</b>	<b>19965</b>	<b>\$17,357,954</b>

Average Value: \$884  
Median Value: \$400

Figure 7.2: Arson

RANGE	NUMBER OF SUBSTANTIVE OFFENCES	TOTAL VALUE OF STOLEN ITEMS
\$1 - \$999	524	\$132,926
\$1000 - \$1999	110	\$122,836
\$2000 - \$2999	72	\$150,695
\$3000 - \$3999	46	\$138,500
\$4000 - \$4999	17	\$68,500
\$5000 - \$5999	55	\$275,500
\$6000 - \$6999	13	\$78,500
\$7000 - \$7999	6	\$43,461
\$8000 - \$8999	7	\$56,900
\$9000 - \$9999	3	\$28,000
>= \$10000	200	\$263,200,200
<b>TOTAL</b>	<b>1053</b>	<b>\$264,296,018</b>

Average Value: \$254130  
Median Value: \$1000

Figure 7.4: Burglary (Aggravated)

RANGE	NUMBER OF SUBSTANTIVE OFFENCES	TOTAL VALUE OF STOLEN ITEMS
\$1 - \$99	79	\$3,669
\$100 - \$199	82	\$11,069
\$200 - \$299	58	\$12,589
\$300 - \$399	46	\$15,176
\$400 - \$499	30	\$12,358
\$500 - \$599	31	\$16,330
\$600 - \$699	34	\$20,020
\$700 - \$799	23	\$16,100
\$800 - \$899	19	\$15,779
\$900 - \$999	16	\$14,197
>= \$1000	278	\$1,352,788
<b>TOTAL</b>	<b>696</b>	<b>\$1,490,074</b>

Average Value: \$2162  
Median Value: \$650

Only substantive offences with property recorded stolen or damaged are included above, where the total property value was at least \$1. The value is an indicative figure only, based on (a) the sum of the individual items' values recorded with an offence, where available. Where (a) is not available, (b) the recording member's estimate of the total value of the incident was used if the offence was the only offence in the incident. Offences that did not satisfy (a) or (b) are excluded from these figures.

# VALUE OF PROPERTY STOLEN OR DAMAGED, 2005/06

Figure 7.5: Burglary (Residential)

RANGE	NUMBER OF SUBSTANTIVE OFFENCES	TOTAL VALUE OF STOLEN ITEMS
\$1 - \$999	7879	\$3,139,620
\$1000 - \$1999	3393	\$4,693,851
\$2000 - \$2999	2260	\$5,416,876
\$3000 - \$3999	1556	\$5,282,973
\$4000 - \$4999	1062	\$4,700,976
\$5000 - \$5999	830	\$4,455,073
\$6000 - \$6999	523	\$3,354,479
\$7000 - \$7999	425	\$3,146,967
\$8000 - \$8999	275	\$2,304,823
\$9000 - \$9999	263	\$2,472,120
>= \$10000	1546	\$38,304,374
<b>TOTAL</b>	<b>20012</b>	<b>\$77,272,132</b>

Average Value: \$3876  
Median Value: \$1500

Figure 7.6: Burglary (Other)

RANGE	NUMBER OF SUBSTANTIVE OFFENCES	TOTAL VALUE OF STOLEN ITEMS
\$1 - \$999	5435	\$1,694,526
\$1000 - \$1999	1564	\$2,087,076
\$2000 - \$2999	1152	\$2,657,352
\$3000 - \$3999	738	\$2,439,631
\$4000 - \$4999	451	\$1,937,220
\$5000 - \$5999	337	\$1,797,297
\$6000 - \$6999	229	\$1,444,306
\$7000 - \$7999	213	\$1,561,991
\$8000 - \$8999	135	\$1,118,731
\$9000 - \$9999	114	\$1,052,787
>= \$10000	665	\$27,989,236
<b>TOTAL</b>	<b>11033</b>	<b>\$45,780,152</b>

Average Value: \$4182  
Median Value: \$1000

Figure 7.7: Deception

RANGE	NUMBER OF SUBSTANTIVE OFFENCES	TOTAL VALUE OF STOLEN ITEMS
\$1 - \$99	565	\$23,931
\$100 - \$199	268	\$26,715
\$200 - \$299	282	\$39,740
\$300 - \$399	119	\$29,734
\$400 - \$499	146	\$32,631
\$500 - \$599	89	\$42,747
\$600 - \$699	110	\$47,654
\$700 - \$799	67	\$37,530
\$800 - \$899	107	\$51,656
\$900 - \$999	93	\$56,788
>= \$1000	4465	\$54,705,890
<b>TOTAL</b>	<b>6311</b>	<b>\$55,095,016</b>

Average Value: \$20345  
Median Value: \$952

Figure 7.8: Handle Stolen Goods

RANGE	NUMBER OF SUBSTANTIVE OFFENCES	TOTAL VALUE OF STOLEN ITEMS
\$1 - \$499	218	\$33,878
\$500 - \$999	81	\$47,079
\$1000 - \$1499	47	\$37,288
\$1500 - \$1999	26	\$40,040
\$2000 - \$2499	37	\$51,444
\$2500 - \$2999	7	\$16,035
\$3000 - \$3499	16	\$48,632
\$3500 - \$3999	3	\$11,028
\$4000 - \$4499	15	\$49,426
\$4500 - \$4999	18	\$37,060
>= \$5000	132	\$2,723,596
<b>TOTAL</b>	<b>600</b>	<b>\$3,095,507</b>

Average Value: \$6178  
Median Value: \$700

Only substantive offences with property recorded stolen or damaged are included above, where the total property value was at least \$1. The value is an indicative figure only, based on (a) the sum of the individual items' values recorded with an offence, where available. Where (a) is not available, (b) the recording member's estimate of the total value of the incident was used if the offence was the only offence in the incident. Offences that did not satisfy (a) or (b) are excluded from these figures.

# VALUE OF PROPERTY STOLEN OR DAMAGED, 2005/06

Figure 7.9: Theft from Motor Vehicle

RANGE	NUMBER OF SUBSTANTIVE OFFENCES	TOTAL VALUE OF STOLEN ITEMS
\$1 - \$99	13415	\$502,697
\$100 - \$199	3329	\$421,590
\$200 - \$299	2641	\$596,030
\$300 - \$399	1962	\$632,619
\$400 - \$499	1753	\$738,239
\$500 - \$599	1642	\$848,785
\$600 - \$699	1231	\$767,966
\$700 - \$799	899	\$651,810
\$800 - \$899	851	\$696,906
\$900 - \$999	589	\$539,415
>= \$1000	8293	\$23,367,941
<b>TOTAL</b>	<b>36606</b>	<b>\$29,763,999</b>

Average Value: \$817  
Median Value: \$230

Figure 7.11: Theft of Motor Vehicle

RANGE	NUMBER OF SUBSTANTIVE OFFENCES	TOTAL VALUE OF STOLEN ITEMS
\$1 - \$999	1081	\$496,830
\$1000 - \$1999	1995	\$2,470,955
\$2000 - \$2999	2495	\$5,352,028
\$3000 - \$3999	2023	\$6,266,755
\$4000 - \$4999	1059	\$4,329,587
\$5000 - \$5999	1318	\$6,631,217
\$6000 - \$6999	500	\$3,042,579
\$7000 - \$7999	351	\$2,498,377
\$8000 - \$8999	345	\$2,781,560
\$9000 - \$9999	143	\$1,302,980
>= \$10000	2959	\$67,963,904
<b>TOTAL</b>	<b>14269</b>	<b>\$103,136,772</b>

Average Value: \$7230  
Median Value: \$3,000

Figure 7.10: Theft (Shopsteal)

RANGE	NUMBER OF SUBSTANTIVE OFFENCES	TOTAL VALUE OF STOLEN ITEMS
\$1 - \$9	1484	\$7,571
\$10 - \$19	1375	\$18,592
\$20 - \$29	1026	\$23,943
\$30 - \$39	804	\$26,430
\$40 - \$49	625	\$26,523
\$50 - \$59	471	\$24,574
\$60 - \$69	403	\$24,383
\$70 - \$79	345	\$24,126
\$80 - \$89	276	\$22,554
\$90 - \$99	333	\$30,804
>= \$100	4048	\$3,506,153
<b>TOTAL</b>	<b>11190</b>	<b>\$3,735,654</b>

Average Value: \$344  
Median Value: \$50

Figure 7.12: Theft of Motor Vehicle (Recovered)

RANGE	NUMBER OF SUBSTANTIVE OFFENCES	TOTAL VALUE OF STOLEN ITEMS
\$1 - \$999	854	\$398,005
\$1000 - \$1999	1563	\$1,938,648
\$2000 - \$2999	1981	\$4,251,213
\$3000 - \$3999	1605	\$4,966,918
\$4000 - \$4999	839	\$3,424,662
\$5000 - \$5999	1033	\$5,195,382
\$6000 - \$6999	383	\$2,334,880
\$7000 - \$7999	271	\$1,928,220
\$8000 - \$8999	277	\$2,232,810
\$9000 - \$9999	106	\$965,850
>= \$10000	2346	\$53,950,304
<b>TOTAL</b>	<b>11258</b>	<b>\$81,586,892</b>

Average Value: \$900  
Median Value: \$320

Only substantive offences with property recorded stolen or damaged are included above, where the total property value was at least \$1. The value is an indicative figure only, based on (a) the sum of the individual items' values recorded with an offence, where available. Where (a) is not available, (b) the recording member's estimate of the total value of the incident was used if the offence was the only offence in the incident. Offences that did not satisfy (a) or (b) are excluded from these figures.

# VALUE OF PROPERTY STOLEN OR DAMAGED, 2005/06

Figure 7.13: Theft of Bicycle

RANGE	NUMBER OF SUBSTANTIVE OFFENCES	TOTAL VALUE OF STOLEN ITEMS
\$1 - \$99	294	\$15,117
\$100 - \$199	630	\$82,730
\$200 - \$299	621	\$138,034
\$300 - \$399	656	\$211,733
\$400 - \$499	538	\$219,800
\$500 - \$599	466	\$233,433
\$600 - \$699	276	\$161,017
\$700 - \$799	177	\$121,766
\$800 - \$899	183	\$141,055
\$900 - \$999	88	\$77,862
>= \$1000	665	\$1,127,909
<b>TOTAL</b>	<b>4594</b>	<b>\$2,530,456</b>

Average Value: \$563  
Median Value: \$400

Figure 7.13: Theft (Other)

RANGE	NUMBER OF SUBSTANTIVE OFFENCES	TOTAL VALUE OF STOLEN ITEMS
\$1 - \$99	13084	\$649,555
\$100 - \$199	4976	\$646,815
\$200 - \$299	3628	\$809,210
\$300 - \$399	2757	\$880,654
\$400 - \$499	2173	\$902,508
\$500 - \$599	2635	\$1,324,453
\$600 - \$699	1870	\$1119237
\$700 - \$799	1248	\$896,360
\$800 - \$899	1398	\$1,125,494
\$900 - \$999	758	\$695,553
>= \$1000	11048	\$50,563,798
<b>TOTAL</b>	<b>45575</b>	<b>\$59,613,637</b>

Average Value: \$1383  
Median Value: \$300

Only substantive offences with property recorded stolen or damaged are included above, where the total property value was at least \$1. The value is an indicative figure only, based on (a) the sum of the individual items' values recorded with an offence, where available. Where (a) is not available, (b) the recording member's estimate of the total value of the incident was used if the offence was the only offence in the incident. Offences that did not satisfy (a) or (b) are excluded from these figures.



# 8

## Temporal Trends In Recorded Crime, 2005/06

Figure 8.1	Homicide .....	104
Figure 8.2	Rape .....	104
Figure 8.3	Sex (non - Rape) .....	105
Figure 8.4	Robbery .....	105
Figure 8.5	Assault .....	106
Figure 8.6	Abduction / Kidnap .....	106
Figure 8.7	Arson .....	107
Figure 8.8	Property Damage .....	107
Figure 8.9	Burglary (Aggravated) .....	108
Figure 8.10	Burglary (Residential) .....	108
Figure 8.11	Burglary (Other) .....	109
Figure 8.12	Deception .....	109
Figure 8.13	Handle Stolen Goods .....	110
Figure 8.14	Theft from Motor Vehicle .....	110
Figure 8.15	Theft (Shopsteal) .....	111
Figure 8.16	Theft of Motor Vehicle .....	111
Figure 8.17	Theft (Bicycle) .....	112
Figure 8.18	Theft (Other) .....	112



# TEMPORAL TRENDS IN RECORDED CRIME, 2005/06

Figure 8.1: Homicide

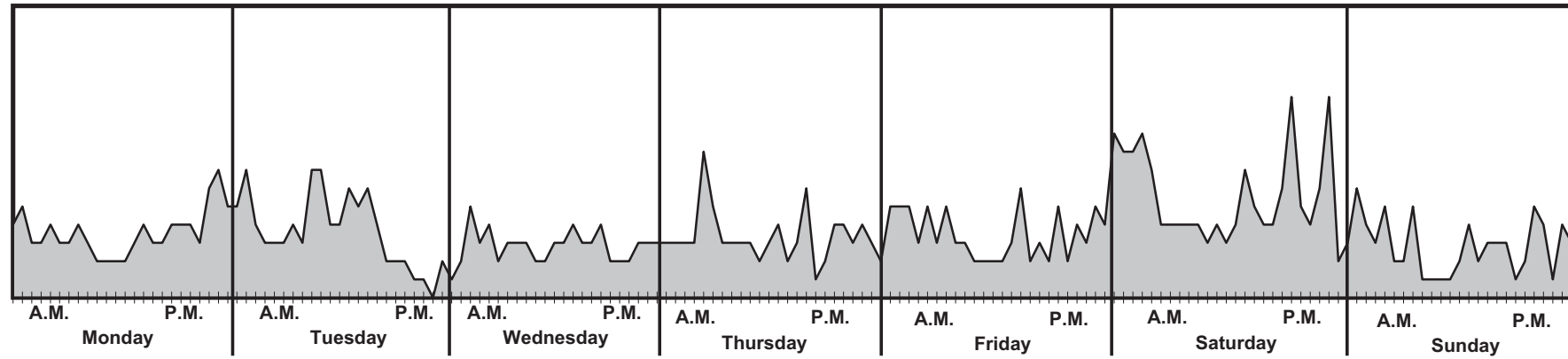
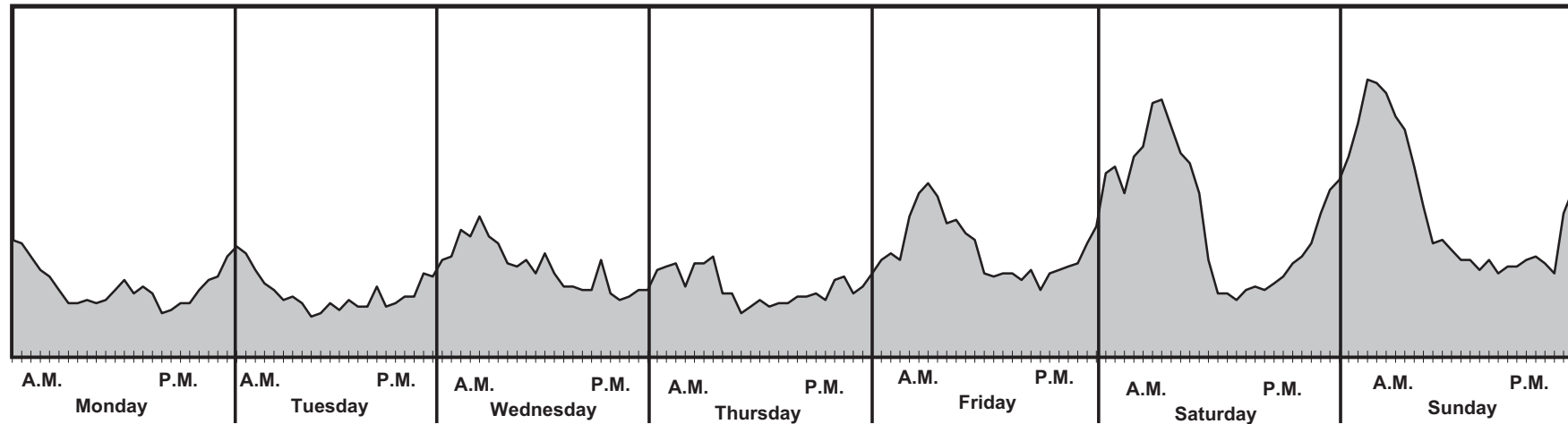


Figure 8.2: Rape



# TEMPORAL TRENDS IN RECORDED CRIME, 2005/06

Figure 8.3: Sex (non - Rape)

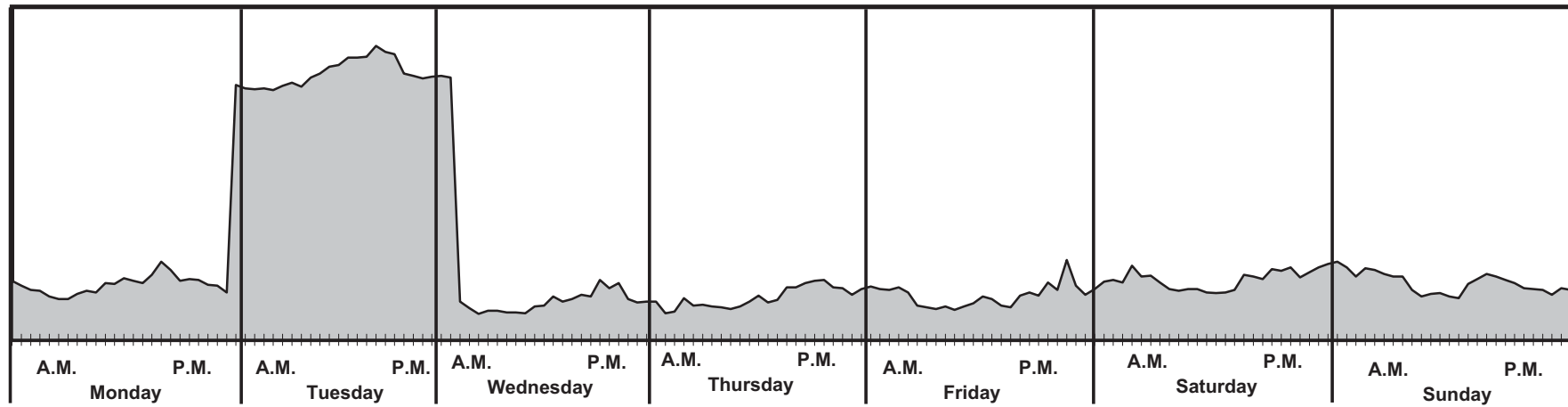
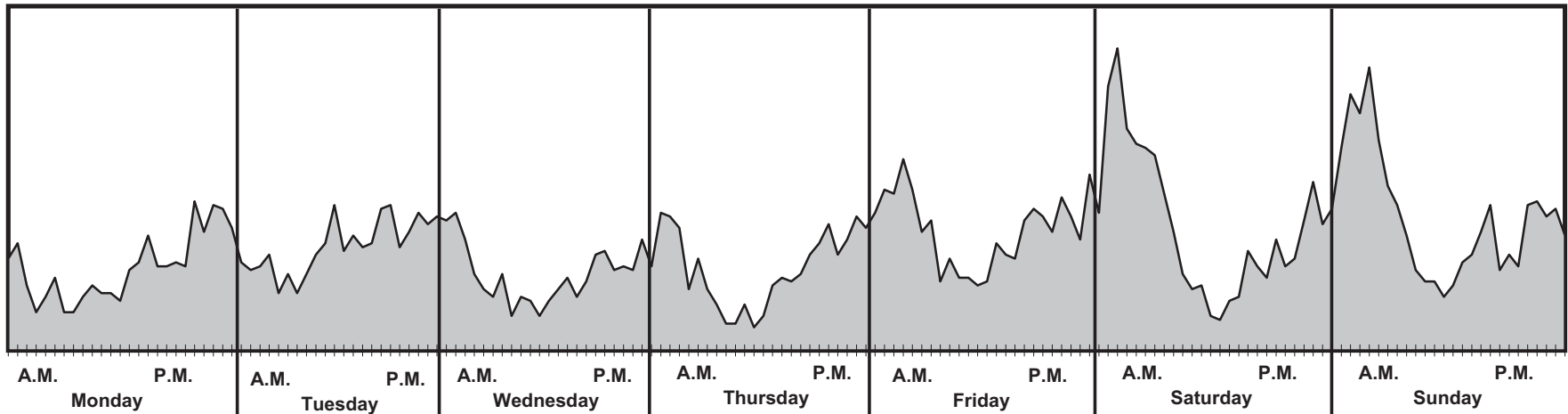


Figure 8.4: Robbery



# TEMPORAL TRENDS IN RECORDED CRIME, 2005/06

Figure 8.5: Assault

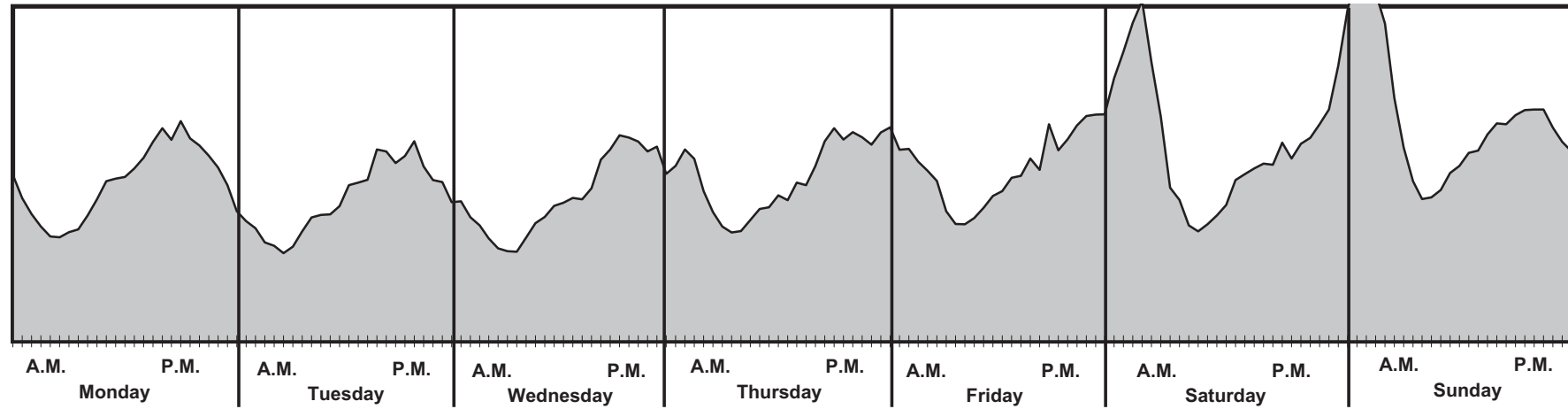
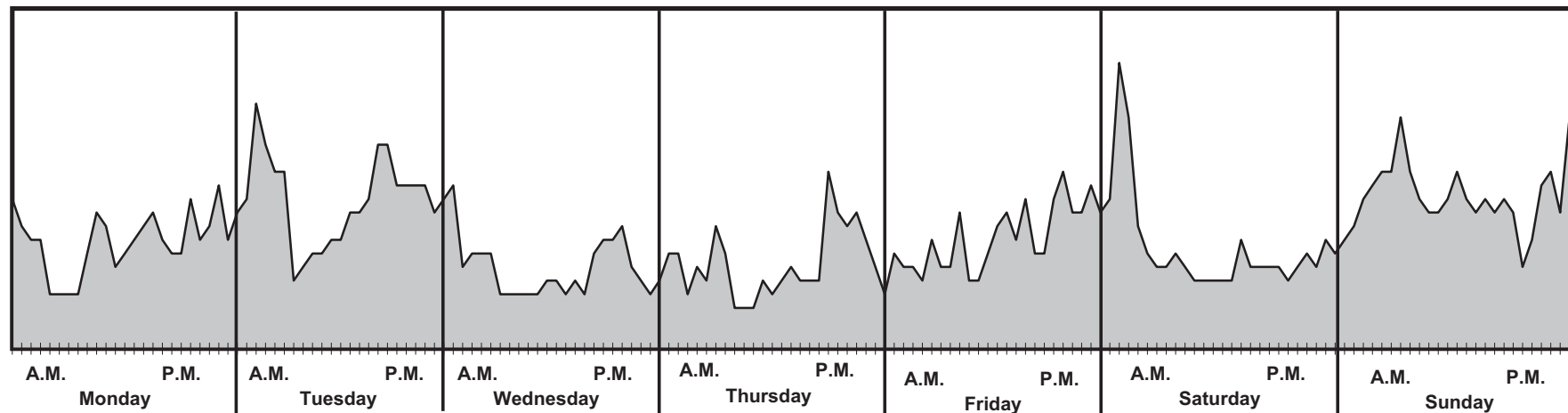


Figure 8.6: Abduction / Kidnap



# TEMPORAL TRENDS IN RECORDED CRIME, 2005/06

Figure 8.7: Arson

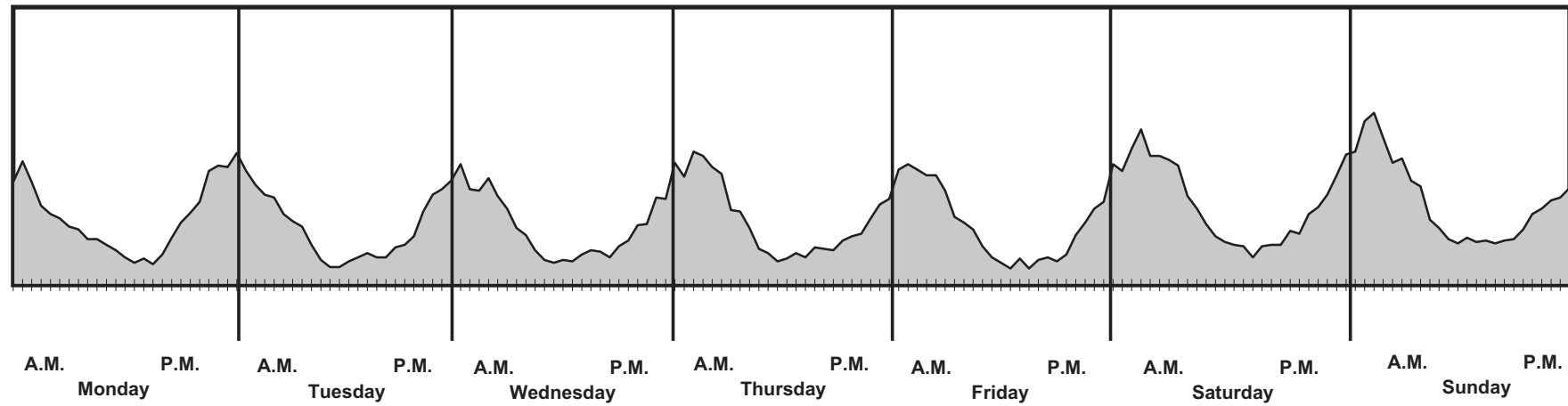
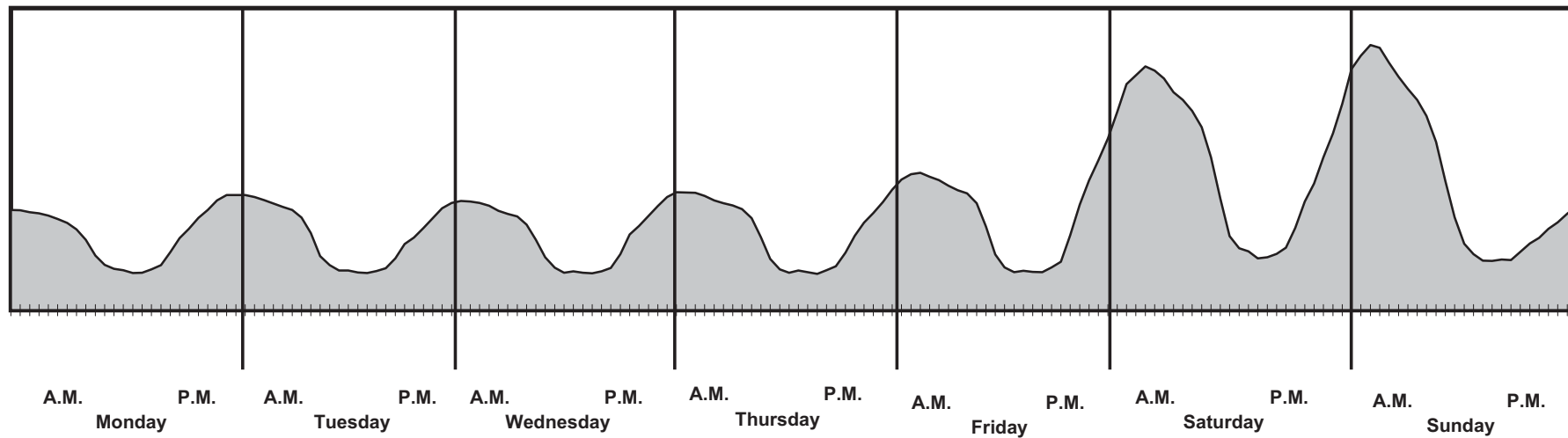


Figure 8.8: Property Damage



# TEMPORAL TRENDS IN RECORDED CRIME, 2005/06

Figure 8.9: Burglary (Aggravated)

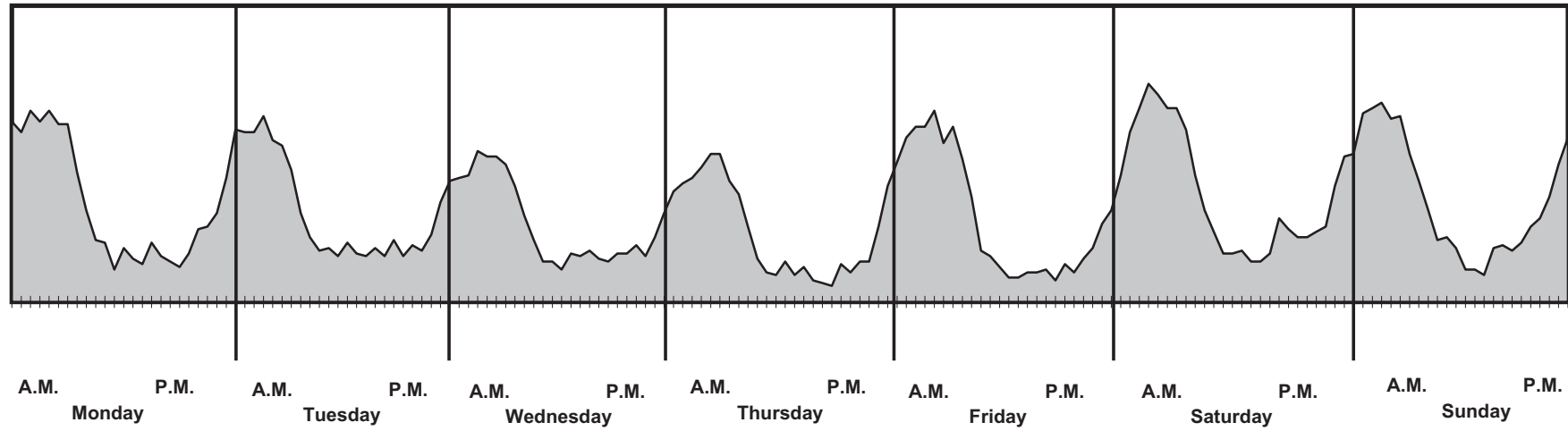
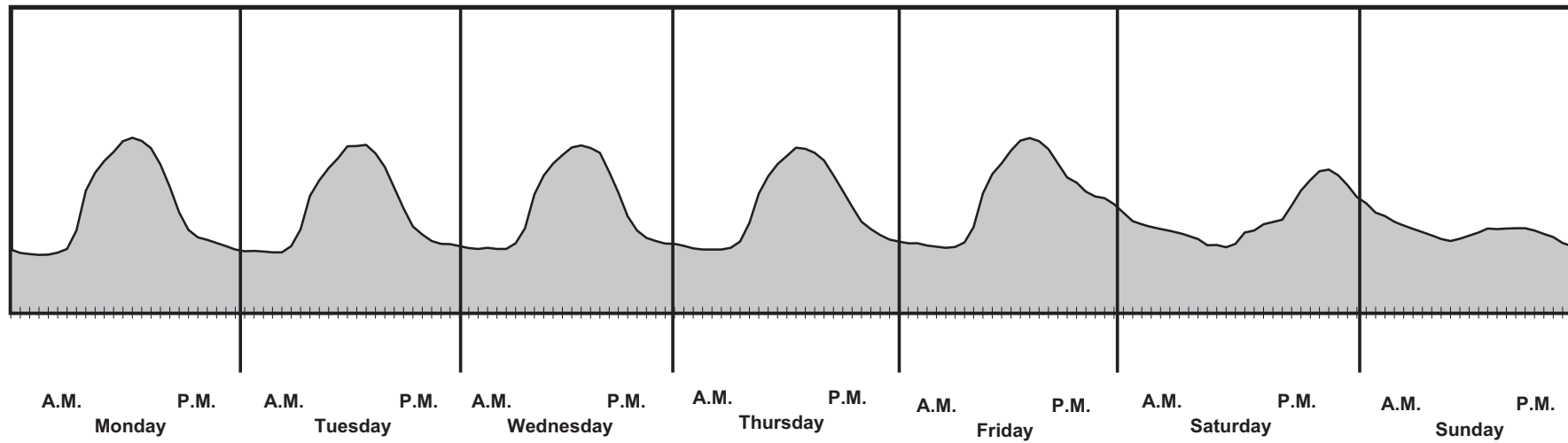


Figure 8.10: Burglary (Residential)



# TEMPORAL TRENDS IN RECORDED CRIME, 2005/06

Figure 8.11: Burglary (Other)

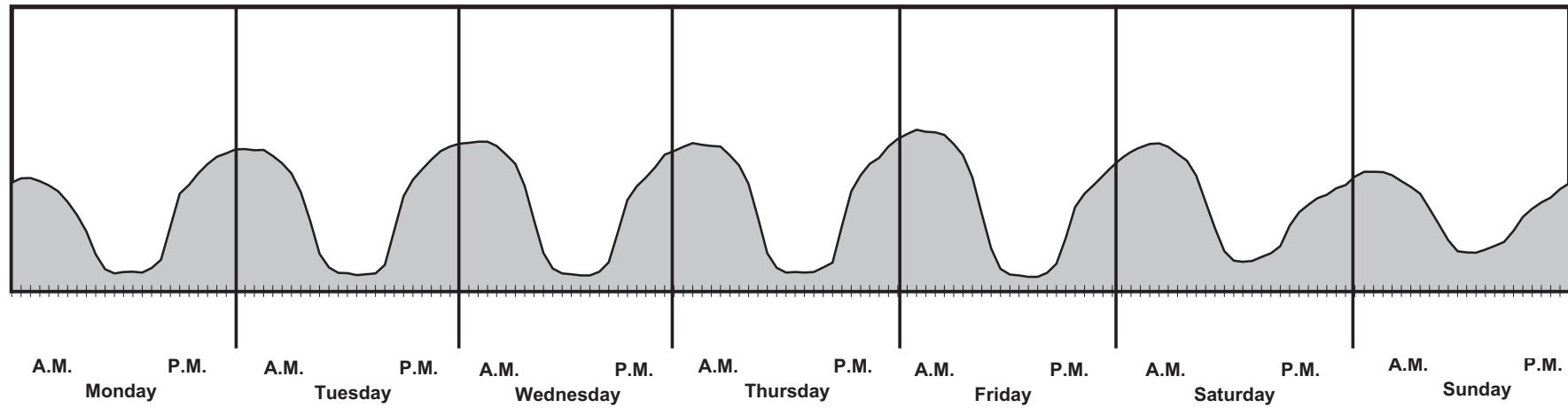
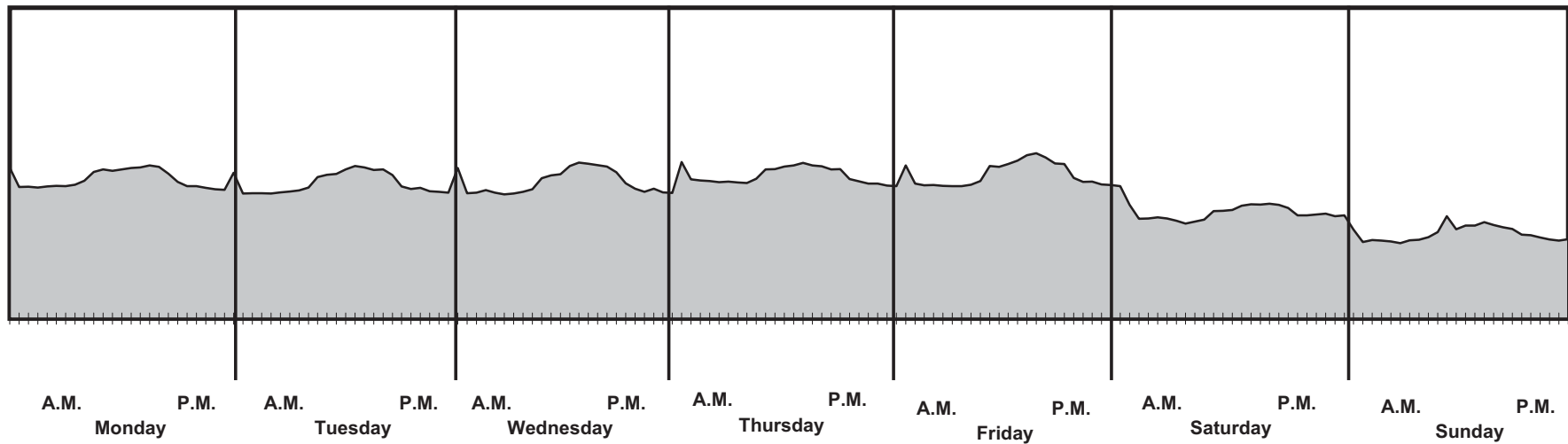


Figure 8.12: Deception



# TEMPORAL TRENDS IN RECORDED CRIME, 2005/06

Figure 8.13: Handle Stolen Goods

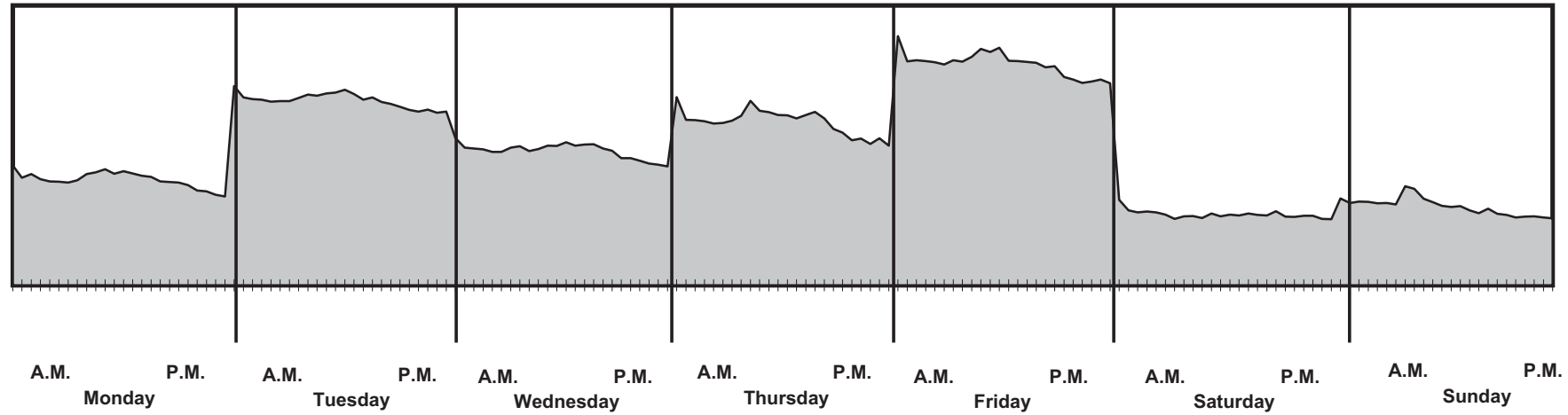
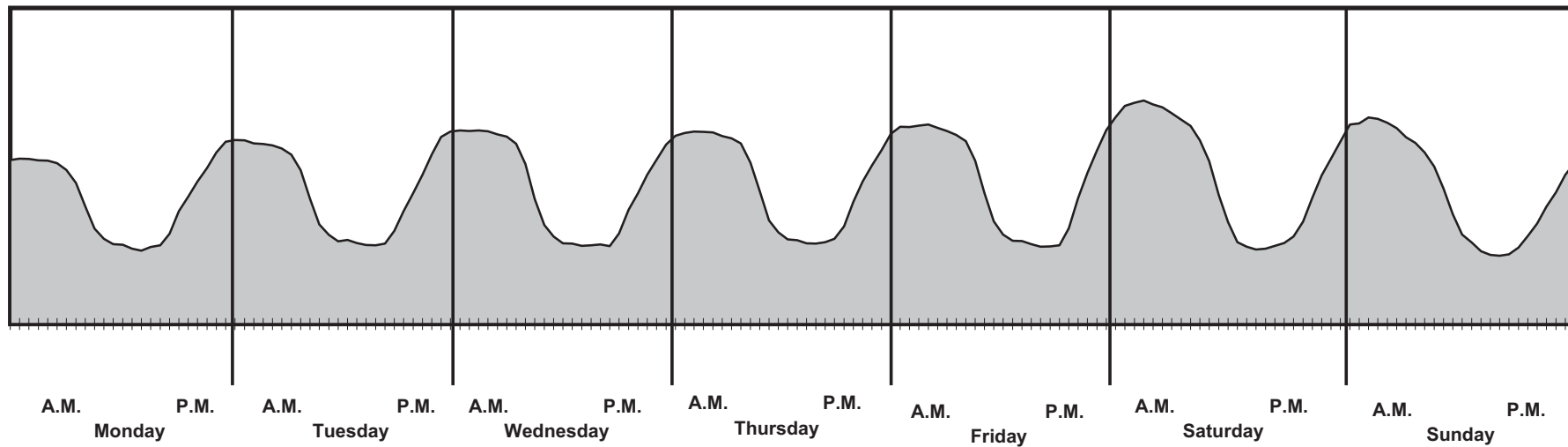


Figure 8.14: Theft from Motor Vehicle



# TEMPORAL TRENDS IN RECORDED CRIME, 2005/06

Figure 8.15: Theft (Shopsteal)

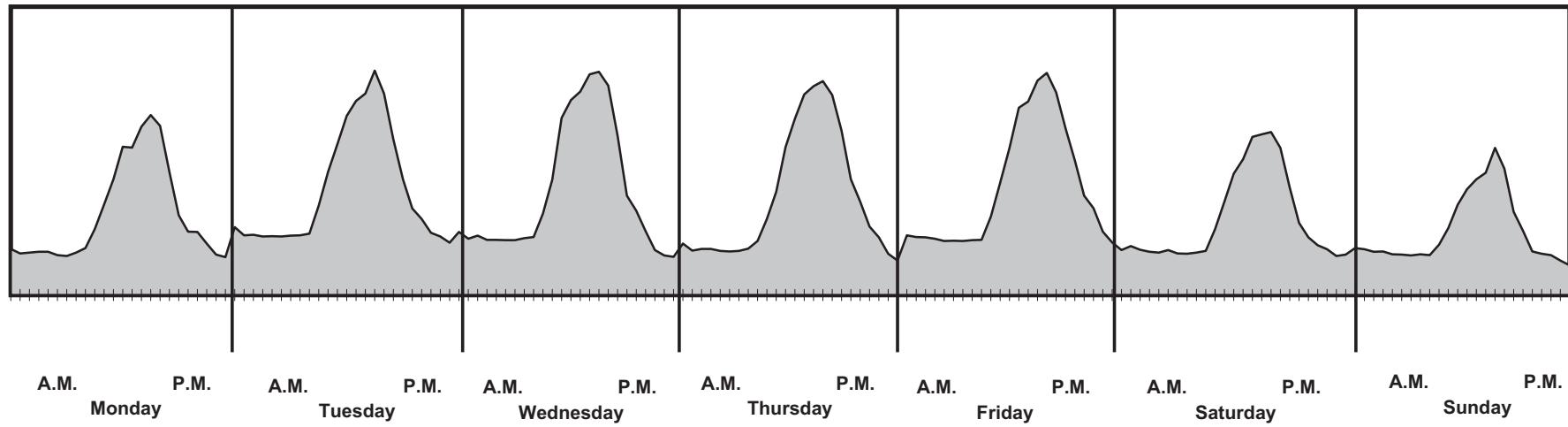
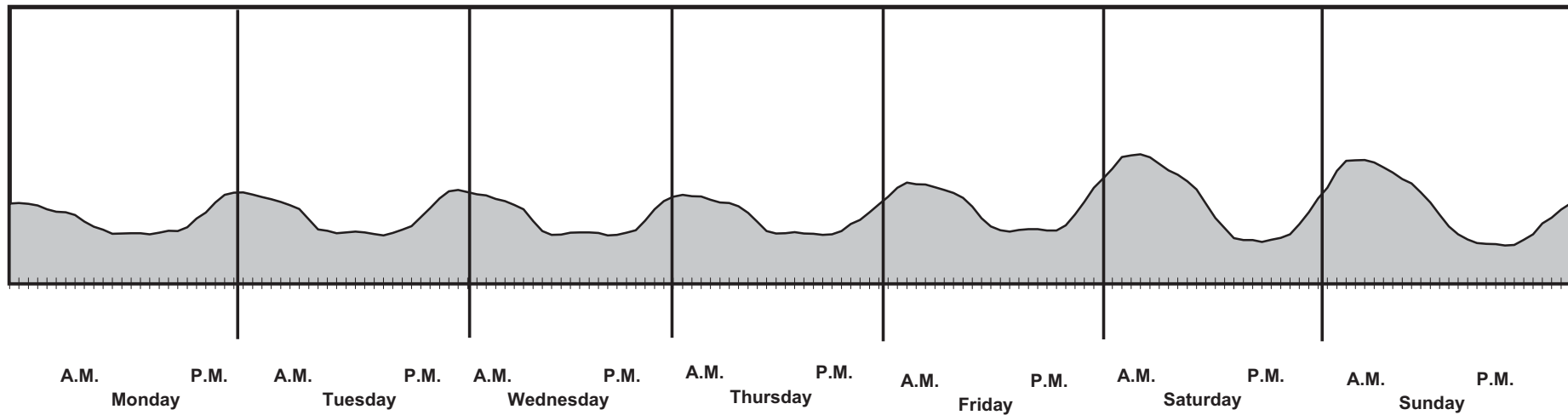


Figure 8.16: Theft of Motor Vehicle





# TEMPORAL TRENDS IN RECORDED CRIME, 2005/06

Figure 8.17: Theft (Bicycle)

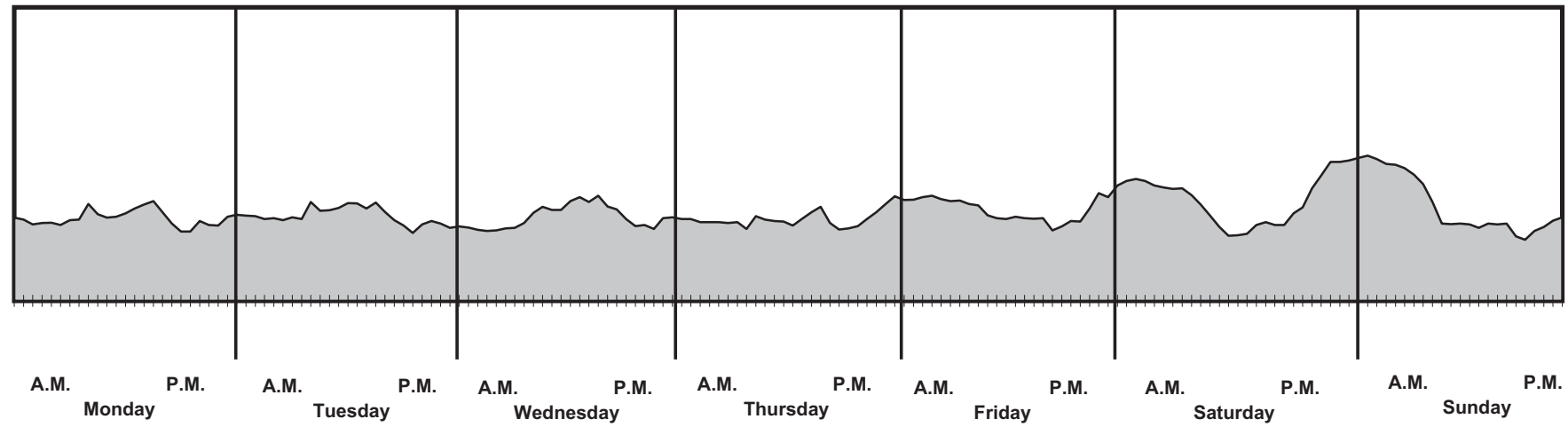


Figure 8.18: Theft (Other)

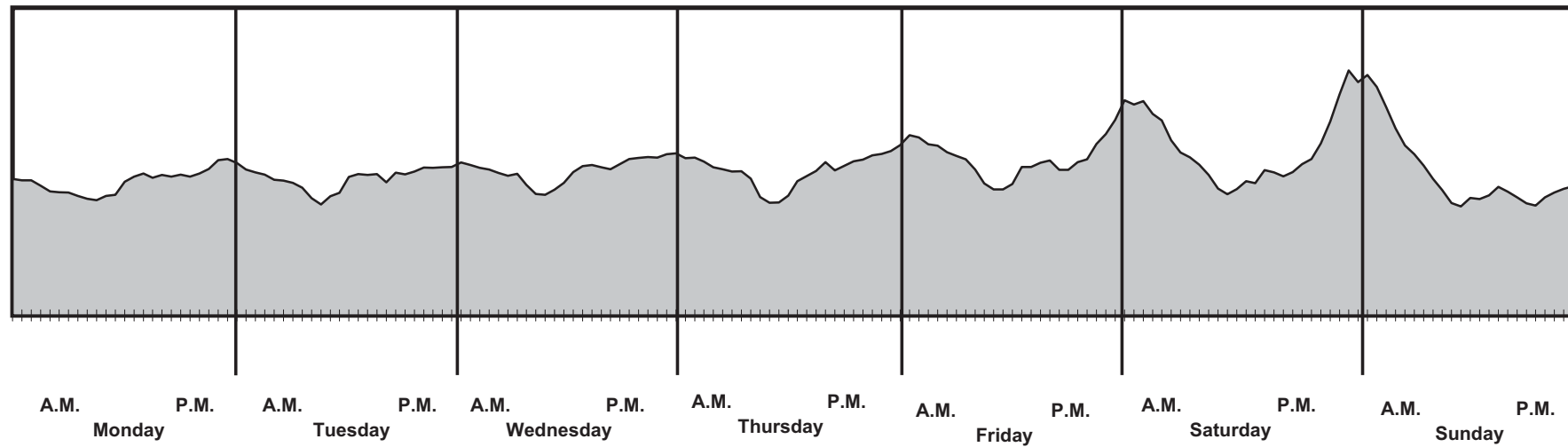


Table 9.1	Offences Recorded By Type Of Location, 2005/06 .....	114
	Offences Recorded By Selected Offence Category, 2005/06	
Table 9.2	Association Of Victim To Offender .....	116
Table 9.3	Type Of Weapon Used / Threatened / Displayed .....	116
Table 9.4	Level Of Injury Sustained .....	117
	Offence Recorded - Burglary, 2005/06	
Table 9.5	Point Of Entry To Building .....	118
Table 9.6	Method Of Entry To Building .....	118
Table 9.7	Type Of Tools Used To Enter Building .....	119
Table 9.8	Type Of Property Stolen From Building .....	119
	Offences Recorded - Theft From / Of Motor Vehicle, 2005/06	
Table 9.9	Point Of Entry To Motor Vehicle .....	120
Table 9.10	Method Of Entry To Motor Vehicle .....	120
Table 9.11	Offence Degree .....	121
Table 9.12	Motor Vehicle Security .....	121
Table 9.13	Recovery Rate .....	122
Table 9.14	No. of Days To Recover Vehicle .....	122
Table 9.15	Recorded Motor Vehicle Thefts By Year And Make Of Vehicle, 2005/06 .....	123
Table 9.16	Recorded Motor Vehicle Thefts By Type Of Location, 2005/06 .....	124
	Offences Recorded - Homicide, 2005/06	
Table 9.17	Type Of Offence Degree .....	125
Table 9.18	Type Of Weapon Used .....	125
Table 9.19	Location Where Offence Occurred .....	125



# OFFENCES RECORDED BY TYPE OF LOCATION, 2005/06

Table 9.1

	Residential Private	Residential Non-Private	Residential Other	Educational	Health	Religious	Public Transport	Other Transport	Justice	Open Space	Street/ Footpath	Other Community Location
<b>Crime Against The Person</b>												
Homicide	82	4	4	0	2	0	1	7	4	7	100	0
Rape	881	60	22	16	7	15	8	30	4	131	93	1
Sex (non-Rape)	4070	86	159	159	30	81	173	110	9	414	551	9
Robbery	157	23	17	13	5	2	200	111	1	139	1214	2
Assault	10930	565	798	455	177	19	885	744	679	526	7904	42
Abduction/Kidnap	169	13	3	4	0	3	9	16	0	16	98	0
<i>Sub-Total</i>	<i>16289</i>	<i>751</i>	<i>1003</i>	<i>647</i>	<i>221</i>	<i>120</i>	<i>1276</i>	<i>1018</i>	<i>697</i>	<i>1233</i>	<i>9960</i>	<i>54</i>
<b>Crime Against Property</b>												
Arson	540	14	292	199	10	10	27	228	8	530	595	2
Property Damage	14079	529	5214	2144	447	273	946	2438	273	700	8514	197
Burglary (Aggravated)	1536	68	44	7	4	3	0	0	2	0	3	0
Burglary (Residential)	24109	893	4288	0	0	0	0	0	0	0	0	0
Burglary (Other)	0	0	0	2457	739	303	57	104	12	194	47	156
Deception	2377	602	59	571	60	35	404	137	92	29	938	240
Handle Stolen Goods	2576	160	57	25	10	1	92	147	46	37	1447	3
Theft From Motor Vehicle	3223	105	8772	191	102	33	1510	8562	15	373	15912	84
Theft (Shopsteal)	9	17	4	0	8	0	6	4	1	1	20	1
Theft Of Motor Vehicle	502	15	3459	95	57	4	1049	2395	3	139	8698	2
Theft Of Bicycle	1238	24	1505	404	18	8	277	218	3	127	655	12
Theft (Other)	7680	1193	4573	1989	922	203	1104	1073	77	1150	3132	194
<i>Sub-Total</i>	<i>57869</i>	<i>3620</i>	<i>28267</i>	<i>8082</i>	<i>2377</i>	<i>873</i>	<i>5472</i>	<i>15306</i>	<i>532</i>	<i>3280</i>	<i>39961</i>	<i>891</i>
<b>Drugs</b>												
Drug (Cult., Manuf., Traff.)	2285	41	159	6	1	0	20	94	11	64	764	5
Drug (Possess, Use)	2324	78	64	40	16	0	226	759	299	207	3235	5
<i>Sub-Total</i>	<i>4609</i>	<i>119</i>	<i>223</i>	<i>46</i>	<i>17</i>	<i>0</i>	<i>246</i>	<i>853</i>	<i>310</i>	<i>271</i>	<i>3999</i>	<i>10</i>
<b>Other Crime</b>												
Going Equipped To Steal	29	1	4	5	0	1	21	37	2	1	241	0
Justice Procedures	6021	69	237	61	50	18	177	196	7254	90	2794	10
Regulated Public Order	392	31	33	26	0	1	131	24	4	127	885	0
Weapons / Explosives	2210	35	131	58	22	1	193	223	51	158	1956	0
Harassment	1319	6	25	24	15	2	28	16	46	7	277	0
Behaviour In Public	137	49	47	48	37	1	153	148	88	108	2108	3
Other	1130	106	364	315	41	9	1009	150	50	161	937	23
<i>Sub-Total</i>	<i>11238</i>	<i>297</i>	<i>841</i>	<i>537</i>	<i>165</i>	<i>33</i>	<i>1712</i>	<i>794</i>	<i>7495</i>	<i>652</i>	<i>9198</i>	<i>36</i>
<b>TOTAL</b>	<b>90005</b>	<b>4787</b>	<b>30334</b>	<b>9312</b>	<b>2780</b>	<b>1026</b>	<b>8706</b>	<b>17971</b>	<b>9034</b>	<b>5436</b>	<b>63118</b>	<b>991</b>

# OFFENCES RECORDED BY TYPE OF LOCATION, 2005/06

Table 9.1: (Continued)

	Administrative / Professional	Financial	Retail	Wholesale	Warehouse / Storage	Manufacturing	Agricultural	Licensed Premises	Other Recreational	Other Location	Unspecified	Total
<b>Crime Against The Person</b>												
Homicide	1	0	0	0	0	1	1	0	1	1	7	223
Rape	3	0	6	1	1	6	4	16	16	21	49	1391
Sex (non-Rape)	23	0	151	1	1	16	5	37	80	84	536	6785
Robbery	13	13	568	0	0	1	0	26	12	19	139	2675
Assault	212	17	1516	5	16	104	52	1429	385	241	1242	28943
Abduction/Kidnap	0	1	22	0	1	2	2	3	1	18	23	404
<i>Sub-Total</i>	<i>252</i>	<i>31</i>	<i>2263</i>	<i>7</i>	<i>19</i>	<i>130</i>	<i>64</i>	<i>1511</i>	<i>495</i>	<i>384</i>	<i>1996</i>	<i>40421</i>
<b>Crime Against Property</b>												
Arson	36	0	112	2	0	60	34	1	98	45	83	2926
Property Damage	1393	109	5139	45	173	496	170	506	863	884	1325	46857
Burglary (Aggravated)	6	1	15	0	0	3	1	7	1	3	9	1713
Burglary (Residential)	0	0	0	0	0	0	0	0	0	0	0	29290
Burglary (Other)	2770	41	6213	135	656	1433	201	362	1327	1186	492	18885
Deception	2421	2829	10695	24	154	249	4	187	178	608	4080	26973
Handle Stolen Goods	62	42	663	2	19	21	3	31	31	200	2515	8190
Theft From Motor Vehicle	118	0	977	19	125	247	64	118	302	450	5772	47074
Theft (Shopsteal)	44	2	14562	15	15	4	2	134	9	11	1053	15922
Theft Of Motor Vehicle	273	1	1336	2	25	71	35	253	106	443	615	19578
Theft Of Bicycle	29	0	162	0	3	7	2	24	81	36	517	5350
Theft (Other)	2151	516	16856	137	419	782	706	2979	1884	1457	4005	55182
<i>Sub-Total</i>	<i>9303</i>	<i>3541</i>	<i>56730</i>	<i>381</i>	<i>1589</i>	<i>3373</i>	<i>1222</i>	<i>4602</i>	<i>4880</i>	<i>5323</i>	<i>20466</i>	<i>277940</i>
<b>Drugs</b>												
Drug (Cult., Manuf., Traff.)	4	0	27	0	1	11	17	50	6	50	640	4256
Drug (Possess, Use)	10	1	156	0	1	11	1	95	65	135	1389	9117
<i>Sub-Total</i>	<i>14</i>	<i>1</i>	<i>183</i>	<i>0</i>	<i>2</i>	<i>22</i>	<i>18</i>	<i>145</i>	<i>71</i>	<i>185</i>	<i>2029</i>	<i>13373</i>
<b>Other Crime</b>												
Going Equipped To Steal	1	5	43	0	3	1	0	1	1	10	217	624
Justice Procedures	90	11	579	3	7	22	9	148	72	315	2055	20288
Regulated Public Order	16	0	38	0	1	1	5	180	23	24	138	2080
Weapons / Explosives	29	2	227	0	27	15	37	43	31	85	818	6352
Harassment	108	0	63	0	1	5	0	10	9	56	536	2553
Behaviour In Public	30	13	209	1	1	2	0	147	47	32	300	3709
Other	70	40	336	4	17	27	41	100	81	137	536	5684
<i>Sub-Total</i>	<i>344</i>	<i>71</i>	<i>1495</i>	<i>8</i>	<i>57</i>	<i>73</i>	<i>92</i>	<i>629</i>	<i>264</i>	<i>659</i>	<i>4600</i>	<i>41290</i>
<b>TOTAL</b>	<b>9913</b>	<b>3644</b>	<b>60671</b>	<b>396</b>	<b>1667</b>	<b>3598</b>	<b>1396</b>	<b>6887</b>	<b>5710</b>	<b>6551</b>	<b>29091</b>	<b>373024</b>

# OFFENCES RECORDED BY SELECTED OFFENCE CATEGORY, 2005/06

**Table 9.2: Association of Victim to Offender**

	Homicide	Rape	Sex (non-Rape)	Robbery	Assault	Abduction / Kidnap	Burglary (Aggravated)	Total	Percentage
Parent / Child	13	10	503	3	948	5	8	1490	5.1
Step Parent / Child	0	45	478	0	183	0	2	708	2.4
Spouse	6	26	31	0	778	8	6	855	2.9
Defacto	10	26	4	0	1218	25	9	1293	4.5
Former Spouse or Defacto	2	21	14	5	883	12	41	978	3.4
Sibling	1	20	213	0	269	0	6	514	1.8
Other Lineal Relationship	5	31	567	3	271	2	8	887	3.1
Boyfriend / Girlfriend	6	31	120	2	499	25	8	691	2.4
Employer / Employee	0	15	84	0	128	4	2	233	0.8
Co - Resident	10	16	49	0	215	8	7	310	1.1
Acquaintance	24	220	1027	54	1803	40	105	3273	11.3
Former Boyfriend /Girlfriend	1	18	13	2	252	11	17	314	1.1
Gay/Lesbian Relationship	0	3	0	0	16	0	0	19	0.1
No Relationship	53	66	524	499	3644	60	245	5091	17.5
Other Known	22	101	700	33	3127	23	87	4093	14.1
Unspecified	31	49	598	458	6806	78	285	8305	28.6
<b>TOTAL</b>	<b>184</b>	<b>698</b>	<b>4925</b>	<b>1067</b>	<b>21040</b>	<b>304</b>	<b>836</b>	<b>29054</b>	<b>100.0</b>

Note: The above table is based on alleged offenders having been processed for an offence recorded during 2005/06.

**Table 9.3: Type of Weapon Used / Threatened / Displayed**

	Homicide	Rape	Robbery	Assault	Abduction / Kidnap	Burglary (Aggravated)	Total	Percentage
Rifle	3	0	6	40	1	1	51	1.0
Air Rifle / Gun	1	0	1	8	0	0	10	0.2
Shotgun	2	1	13	24	3	4	47	0.9
Handgun	11	3	80	72	14	19	199	3.9
Sawn Off Firearm	0	0	19	14	4	4	41	0.8
Imitation Firearm	0	0	9	23	0	0	32	0.6
Other Firearm	1	0	3	27	0	1	32	0.6
Knife	48	34	620	1089	40	65	1896	37.0
Axe / Tomahawk	2	0	4	69	0	6	81	1.6
Bat / Bar / Club	8	0	71	584	9	60	732	14.3
Knuckleduster / Numchucks	0	0	5	18	0	1	24	0.5
Bottle / Glass	1	6	31	428	0	4	470	9.2
Vehicle	40	0	4	261	3	0	308	6.0
Syringe	0	3	69	33	0	2	107	2.1
Other Weapon	9	12	89	926	9	48	1093	21.3
<b>TOTAL</b>	<b>126</b>	<b>59</b>	<b>1024</b>	<b>3616</b>	<b>83</b>	<b>215</b>	<b>5123</b>	<b>100.0</b>

Note: The above table is restricted to include offences where multiple weapons may be used, threatened and/or displayed during the course of the offence and recorded as such.  
The total for each offence category may not coincide with the actual total number of offences recorded.

# OFFENCES RECORDED BY SELECTED OFFENCE CATEGORY, 2005/06

**Table 9.4: Level of Injury Sustained**

	Homicide	Rape	Robbery	Assault	Abduction / Kidnap	Burglary (Aggravated)	Total	Percentage
No Visible Injuries	0	342	793	5621	72	65	6893	17.8
Emotional Trauma	8	729	726	4182	114	105	5864	15.2
Red Marks	8	132	374	5090	54	98	5756	14.9
Bruising	10	173	381	5899	64	122	6649	17.2
Swelling	9	46	325	4703	43	98	5224	13.5
Lacerations (Minor)	7	99	346	4586	35	114	5187	13.4
Lacerations (Severe)	36	8	40	967	6	40	1097	2.8
Fractures	7	4	35	1046	8	24	1124	2.9
Internal Injuries	27	22	12	306	3	12	382	1.0
Unconscious	9	5	21	415	6	11	467	1.2
<b>TOTAL</b>	121	1560	3053	32815	405	689	38643	100.0

Note: The above table is restricted to include offences where multiple injuries may have been sustained during the course of an offence and recorded as such.  
 The total for each offence category may not coincide with the actual total number of offences recorded.  
 'Level of Injury' refers to the level of injury sustained as perceived by the officer at the time of completing the crime report.

# OFFENCES RECORDED - BURGLARY, 2005/06

**Table 9.5: Point of Entry to Building**

	Burglary (Aggravated)	Burglary (Residential)	Burglary (Other)	Total	Percentage
Back	348	7698	2832	10878	17.3
Front	319	5086	5004	10409	16.6
Side	117	4307	1966	6390	10.2
Window	257	9620	4128	14005	22.3
Door	656	10651	7781	19088	30.4
Roof / Ceiling	3	217	466	686	1.1
Floor	4	290	120	414	0.7
High Level	10	197	230	437	0.7
Other	9	203	271	483	0.8
<b>TOTAL</b>	<b>1723</b>	<b>38269</b>	<b>22798</b>	<b>62790</b>	<b>100.0</b>

Note: The above table is restricted to include offences where there might have been multiple points of entry to a building during the course of the offence and recorded as such. The total for each offence category may not coincide with the actual total number of offences recorded.

**Table 9.6: Method of Entry to Building**

	Burglary (Aggravated)	Burglary (Residential)	Burglary (Other)	Total	Percentage
Force / Broke Door	167	6040	5708	11915	27.8
Force / Broke Window	174	8223	4711	13108	30.6
Cut Hole	2	142	511	655	1.5
Cut / Broke Lock	7	733	979	1719	4.0
Cut / Remove Flywire	62	1521	215	1798	4.2
Remove Louvre / Window	12	490	266	768	1.8
Remove Roof Tile / Iron	2	177	268	447	1.0
Unscrew Hinges	0	28	55	83	0.2
Unlocked / Open Window	96	1508	325	1929	4.5
Unlocked / Open Door	400	3327	1034	4761	11.1
Key Used	13	298	189	500	1.2
Lock Manipulated	13	337	348	698	1.6
Tape Used	0	3	6	9	0.0
Invited In	17	27	43	87	0.2
No Sign Forced Entry	131	2517	1137	3785	8.8
Other	21	228	391	640	1.5
<b>TOTAL</b>	<b>1117</b>	<b>25599</b>	<b>16186</b>	<b>42902</b>	<b>100.0</b>

Note: The above table is restricted to include offences where there might have been multiple methods of entry to a building during the course of the offence and recorded as such. The total for each offence category may not coincide with the actual total number of offences recorded.

# OFFENCES RECORDED - BURGLARY, 2005/06

**Table 9.7: Type of Tools Used to Enter Building**

	Burglary (Aggravated)	Burglary (Residential)	Burglary (Other)	Total	Percentage
Bolt / Tin Cutters	6	347	953	1306	9.8
Glass Cutters	0	29	21	50	0.4
Stillsons / Multi-Grips	2	61	42	105	0.8
Oxy / Explosives	0	1	38	39	0.3
Brick / Rock / Missile	15	524	1174	1713	12.9
Coat Hanger / Nylon Tape	0	7	13	20	0.2
Key Used	7	169	125	301	2.3
Jemmy / Lever / Screwdriver	76	5512	3902	9490	71.3
Vehicle	1	56	144	201	1.5
Ladder	4	32	45	81	0.6
<b>TOTAL</b>	<b>111</b>	<b>6738</b>	<b>6457</b>	<b>13306</b>	<b>100.0</b>

Note: The above table is restricted to include offences where multiple tools have been used to gain entry to a building and recorded as such. The total for each offence category may not coincide with the actual total number of offences recorded.

**Table 9.8: Type of Property Stolen from Building**

	Burglary (Aggravated)	Burglary (Residential)	Burglary (Other)	Total	Percentage
Cash	304	4346	3608	8258	32.0
TV / VCR	14	1421	194	1629	6.3
Home Audio Equipment	43	2526	369	2938	11.4
Power Tools	9	1211	512	1732	6.7
Household Electrical	38	2472	355	2865	11.1
Jewellery	28	2921	92	3041	11.8
Clothing	9	340	128	477	1.8
Computer Equipment	62	1881	1419	3362	13.0
Prescription Drugs	5	109	87	201	0.8
Handbag / Purse	230	819	286	1335	5.2
<b>TOTAL</b>	<b>742</b>	<b>18046</b>	<b>7050</b>	<b>25838</b>	<b>100.0</b>

Note: The above table is restricted to include offences where multiple property items might have been stolen during the course of the offence and recorded as such. The total for each offence category may not coincide with the actual total number of offences recorded.



# OFFENCES RECORDED - THEFT FROM / OF MOTOR VEHICLE, 2005/06

**Table 9.9: Point of Entry to Motor Vehicle**

	Theft from Motor Vehicle	Theft of Motor Vehicle	Total	Percentage
Door	10498	3274	13772	55.0
Hood	71	12	83	0.3
Window	7297	515	7812	31.2
Vent Window	1055	195	1250	5.0
Boot	516	17	533	2.1
Sunroof	17	7	24	0.1
Soft-Top	192	2	194	0.8
Other	1181	187	1368	5.5
<b>TOTAL</b>	<b>20827</b>	<b>4209</b>	<b>25036</b>	<b>100.0</b>

Note: The above table is restricted to include offences where there might have been multiple points of entry to a vehicle during the course of the offence and recorded as such. The total for each offence category may not coincide with the actual total number of offences recorded.

**Table 9.10: Method of Entry to Motor Vehicle**

	Theft from Motor Vehicle	Theft of Motor Vehicle	Total	Percentage
Smashed Window	7120	744	7864	25.2
Forced Lock	4011	1409	5420	17.4
Nil Visible Force	7942	5880	13822	44.4
Ignition Forced	89	938	1027	3.3
Ignition Not Forced	347	480	827	2.7
Other	1468	737	2205	7.1
<b>TOTAL</b>	<b>20977</b>	<b>10188</b>	<b>31165</b>	<b>100.0</b>

Note: The above table is restricted to include offences where there might have been multiple methods of entry to a vehicle during the course of the offence and recorded as such. The total for each offence category may not coincide with the actual total number of offences recorded.

# OFFENCES RECORDED - THEFT OF MOTOR VEHICLE, 2005/06

**Table 9.11: Offence Degree**

Type Of Vehicle	Substantive	Attempted	Other *	Total	Percentage
Cars	15080	8	0	15088	77.1
Vans	1002	0	0	1002	5.1
Trucks	220	1	0	221	1.1
Motor Cycles	1197	2	0	1199	6.1
Caravans	68	0	0	68	0.3
Buses	30	0	0	30	0.2
Other	228	0	0	228	1.2
Unspecified	288	1454	0	1742	8.9
<b>TOTAL</b>	<b>18113</b>	<b>1465</b>	<b>0</b>	<b>19578</b>	<b>100</b>

\* Includes offence degrees of conspiracy, aid-and-abet, accessory and incitement.

**Table 9.12: Motor Vehicle Security**

Security Type	2005/06		2004/05		2003/04		2002/03	
	No.	%	No.	%	No.	%	No.	%
Anti - theft Device Fitted	58	0.3	38	0.1	65	0.2	75	0.1
Anti-theft Device Fitted & Keys in Vehicle	127	0.7	169	0.5	205	0.6	262	0.5
Anti-theft Device Fitted, Keys in Vehicle & Locked	14	0.1	188	0.6	221	0.6	286	0.5
Anti-theft Device Fitted & Operating, Keys in Vehicle & Locked	51	0.3	235	0.7	274	0.8	322	0.6
Anti-theft Device Fitted & Operating & Keys in Vehicle	48	0.3	260	0.8	309	0.9	351	0.6
Anti-theft Device Fitted & Locked	536	3.0	838	2.6	992	2.8	1217	2.2
Anti-theft Device Fitted & Operating & Locked	1973	10.9	3143	9.9	3511	9.9	4276	7.9
Anti-theft Device Fitted & Operating	50	0.3	3196	10.1	3575	10.1	4334	8.0
Keys in Vehicle	756	4.2	3965	12.5	4395	12.4	5251	9.7
Keys in Vehicle & Locked	226	1.3	4202	13.2	4646	13.1	5495	10.1
Anti-theft Device Operating, Keys in Vehicle & Locked	1	0.0	0	0.0	0	0.0	5496	10.1
Anti-theft Device Operating, Keys in Vehicle	3	0.0	0	0.0	0	0.0	5498	10.1
Locked	12066	66.6	13262	41.8	14498	40.8	18290	33.8
Anti-theft Device Operating & Locked	18	0.1	14	0.0	5	0.0	25	0.0
Anti-theft Device Operating	1	0.0	2217	7.0	1	0.0	2	0.0
Unspecified	2185	12.1	0	0.0	2803	7.9	2993	5.5
<b>TOTAL</b>	<b>18113</b>	<b>100.0</b>	<b>31727</b>	<b>100.0</b>	<b>35500</b>	<b>100.0</b>	<b>54173</b>	<b>100.0</b>

Note: The above table includes instances where multiple security characteristics have been recorded. Only figures for substantive offences of theft of motor vehicle are shown. In previous years this table only included single security characteristics.

# OFFENCES RECORDED - THEFT OF MOTOR VEHICLE, 2005/06

**Table 9.13: Recovery Rate**

Type of Vehicle	2005/06			2004/05			2003/04			2002/03		
	No.	Recovered	% Rec. *	No.	Recovered	% Rec. *	No.	Recovered	% Rec. *	No.	Recovered	% Rec. *
Cars	15080	12258	81.3	16668	13744	82.5	18245	15466	84.8	23014	19716	85.7
Vans	1002	863	86.1	981	859	87.6	974	852	87.5	1044	913	87.5
Trucks	220	148	67.3	230	180	78.3	237	183	77.2	230	183	79.6
Motor Cycles	1197	260	21.7	1241	242	19.5	1422	280	19.7	1076	248	23.0
Trailers	0	8	N/A	0	3	N/A	0	5	N/A	1	17	1700.0
Caravans	68	0	0.0	49	0	0.0	45	0	0.0	69	0	0.0
Buses	30	22	73.3	11	6	54.5	15	15	100.0	17	16	94.1
Other	228	74	32.5	225	67	29.8	664	151	22.7	954	204	21.4
Unspecified	288	52	18.1	296	71	24.0	346	76	22.0	402	89	22.1
<b>Total</b>	<b>18113</b>	<b>13685</b>	<b>75.6</b>	<b>19701</b>	<b>15172</b>	<b>77.0</b>	<b>21948</b>	<b>17028</b>	<b>77.6</b>	<b>26807</b>	<b>21386</b>	<b>79.8</b>

\* This is a single year recovery rate.

Note: This includes only substantive offences of theft of motor vehicle.

N.A. Denotes no calculation was possible due to nil number of stolen vehicle.

**Table 9.14: Number of Days Taken to Recover Vehicle**

Type of Vehicle	Same Day		1 Day		2 Days		3 Days		4 Days		5+ Days		TOTAL
	No.	% Rec. *	No.	% Rec. *	No.	% Rec. *	No.	% Rec. *	No.	% Rec. *	No.	% Rec. *	
Cars	4414	32.3	2040	14.9	984	7.2	717	5.2	508	3.7	3595	26.3	12258
Vans	307	2.2	137	1	74	0.5	39	0.3	31	0.2	275	2	863
Trucks	58	0.4	25	0.2	11	0.1	11	0.1	6	0.0	37	0.3	148
Motor Cycles	99	0.7	26	0.2	11	0.1	16	0.1	9	0.1	99	0.7	260
Caravans	3	0.0	1	0.0	1	0.0	0	0.0	0	0.0	3	0.0	8
Buses	12	0.1	2	0.0	1	0.0	4	0.0	1	0.0	2	0.0	22
Other	35	0.3	13	0.1	5	0.0	1	0.0	1	0.0	19	0.1	74
Unspecified	26	0.2	8	0.1	2	0	3	0.0	1	0.0	12	0.1	52
<b>Total</b>	<b>4954</b>	<b>36.2</b>	<b>2252</b>	<b>16.5</b>	<b>1089</b>	<b>8</b>	<b>791</b>	<b>5.8</b>	<b>557</b>	<b>4.1</b>	<b>4042</b>	<b>29.5</b>	<b>13685</b>

\* This is a single year recovery rate.

Note: This includes only substantive offences of theft of motor vehicle.

# RECORDED MOTOR VEHICLE THEFTS BY YEAR AND MAKE OF VEHICLE, 2005/06

Table 9.15

Year Of Make	BMW	Chrysler	Daihatsu	Datsun	Ford	Holden	Honda	Hyundai	Mazda	Mercedes		Nissan	Subaru	Suzuki	Toyota	Volkswagon	Volvo	Other	Total	% of Total
										Benz	Mitsubishi									
Pre 1972	1	5	0	3	26	31	0	0	0	3	0	0	0	0	3	4	0	20	96	0.6
1972	0	1	0	2	2	20	0	0	0	0	0	1	0	0	1	0	0	1	28	0.2
1973	0	0	0	0	3	20	0	0	4	2	1	0	0	0	5	0	0	3	38	0.3
1974	0	1	0	0	7	25	0	0	1	1	0	0	0	0	3	1	1	2	42	0.3
1975	1	0	0	0	7	30	1	0	7	1	0	0	0	0	18	0	1	2	68	0.5
1976	1	2	0	1	6	25	0	0	4	2	0	0	0	0	11	0	1	6	59	0.4
1977	1	4	0	4	10	35	0	0	4	4	0	0	0	0	21	0	0	6	89	0.6
1978	1	4	0	0	20	73	0	0	3	0	0	0	0	0	18	1	0	8	128	0.8
1979	4	0	0	1	26	127	1	0	21	3	1	0	0	1	33	0	1	2	221	1.5
1980	1	5	0	7	25	131	2	0	31	1	4	1	0	0	38	0	0	3	249	1.7
1981	1	2	0	4	87	170	5	0	42	5	9	3	2	1	44	0	1	0	376	2.5
1982	2	0	0	17	151	174	4	0	48	4	23	10	7	2	56	0	2	4	504	3.3
1983	2	0	1	11	159	132	8	0	51	2	19	29	8	1	120	0	0	7	550	3.6
1984	4	0	1	0	237	278	4	0	60	2	19	62	14	2	178	0	1	7	869	5.8
1985	9	0	2	0	309	339	12	0	86	3	19	49	12	6	211	0	1	7	1065	7.1
1986	3	0	0	0	322	445	12	2	56	9	16	52	7	0	191	0	5	7	1127	7.5
1987	3	0	0	0	278	402	14	4	27	6	23	81	3	2	173	0	3	5	1024	6.8
1988	7	0	1	0	437	317	19	2	54	6	45	103	11	5	182	0	4	6	1199	7.9
1989	5	0	5	0	508	227	29	0	55	2	52	101	7	2	158	0	1	13	1165	7.7
1990	7	0	8	0	340	202	12	6	57	5	53	88	14	3	149	0	0	8	952	6.3
1991	7	0	1	0	103	124	16	7	27	2	39	65	9	5	95	0	0	7	507	3.4
1992	6	0	2	0	98	80	14	4	26	2	32	36	7	5	69	0	2	3	386	2.6
1993	9	0	1	0	89	86	12	7	8	7	40	31	8	2	31	0	0	12	343	2.3
1994	9	1	3	0	93	101	5	14	12	3	37	22	3	1	43	0	0	16	363	2.4
1995	7	0	2	0	102	110	8	17	14	0	35	15	9	2	29	0	0	20	370	2.5
1996	12	3	0	0	103	89	8	37	8	3	30	25	5	2	36	3	1	27	392	2.6
1997	13	4	1	0	98	94	10	39	11	2	42	11	9	1	25	2	0	33	395	2.6
1998	2	5	1	0	89	118	5	34	10	3	20	11	15	3	29	3	2	24	374	2.5
1999	13	4	6	0	96	90	12	22	10	0	15	16	9	2	35	7	1	27	365	2.4
2000	11	1	0	0	48	84	6	15	1	6	20	9	4	2	23	2	1	22	255	1.7
2001	8	3	1	0	56	96	7	18	5	5	18	21	7	4	40	1	2	21	313	2.1
2002	2	0	1	0	53	83	11	6	6	4	20	10	2	1	33	2	0	16	250	1.7
2003	4	0	1	0	61	88	7	6	9	4	14	16	3	3	38	3	0	12	269	1.8
2004	3	0	1	0	43	82	8	8	10	4	9	10	8	2	42	2	1	21	254	1.7
2005	4	0	1	0	32	44	6	18	12	3	11	10	6	0	38	2	0	25	212	1.4
2006	1	0	0	0	0	7	0	1	2	2	1	0	4	0	1	0	0	4	23	0.2
Unspecified	0	1	1	2	46	46	1	5	9	3	11	5	3	2	25	0	0	5	165	1.1
<b>Total</b>	164	46	41	52	4170	4625	260	272	791	114	678	893	196	62	2245	33	32	414	15088	100.0
<b>Percentage</b>	1.1	0.3	0.3	0.3	27.6	30.7	1.7	1.8	5.2	0.8	4.5	5.9	1.3	0.4	14.9	0.2	0.2	2.7	100.0	

Note: The above table refers only to vehicles classified as 'Cars'. The figures do not include vehicle types such as 'Vans', 'Trucks', 'Motor Cycles', etc.

This includes only substantive offences of theft of motor vehicle.

In this table 2006 refers to 01/01/05 to 30/06/06.

# RECORDED MOTOR VEHICLE THEFTS BY TYPE OF LOCATION, 2005/06

**Table 9.16**

Location	2005/06	
	No.	%
Outside Private Address	4606	23.5
Private Driveway	2037	10.4
Private Garage/Carport	753	3.8
C/Park Railway	887	4.5
C/Park Lic. Premises	402	2.1
C/Park Shop/Centre	1928	9.8
C/Park Flats	326	1.7
Business Car Yard	419	2.1
Street/Road/Frwy	3695	18.9
C/Park Other	802	4.1
C/Park Commercial	312	1.6
C/Park Sporting	155	0.8
C/Park Hospital	64	0.3
C/Park School/Univ.	125	0.6
C/Park Beach	24	0.1
Forest/Bushland	9	0.0
Reserve	35	0.2
Private Yard	266	1.4
Other Commercial Premises	229	1.2
Service Station	62	0.3
Construction Site	54	0.3
Creek/River	2	0.0
Other	253	1.3
Not Classified	2133	10.9
<b>Total</b>	<b>19578</b>	<b>100.0</b>

Note: The above table shows location categories that are specific to recorded offences of theft of motor vehicle. These location categories have also been re-categorised into the broader categories shown in Table 9.1, page 114-115 for comparison purposes.

# OFFENCES RECORDED - HOMICIDE, 2005/06

**Table 9.17: When Occurred and Type of Offence Degree**

Offence	When Occurred		Degree			Total
	Pre 2005/06	2005/06	Substantive	Attempt	Other	
Accident-Fail to Assist-Death	1	3	4	0	0	4
Accident-Fail to Stop/Death	2	4	6	0	0	6
Murder	19	118	75	59	3	137
Accessory after fact - Murder	4	0	4	0	0	4
Manslaughter	0	4	4	0	0	4
Culpable Driving	0	1	1	0	0	1
Drive in Manner Dangerous Causing Death	13	34	47	0	0	47
Survive Suicide pact	7	13	20	0	0	20
<b>Total</b>	<b>46</b>	<b>177</b>	<b>161</b>	<b>59</b>	<b>3</b>	<b>223</b>

**Table 9.18: Type of Weapon Used**

Offence	Accident - Fail To Assist-Death	Accident - Fail To Stop / Death	Murder	Accessory after fact - Murder	Manslaughter	Drive in Manner Dangerous Causing Death	Culpable Driving	Survive Suicide pact	Total
Axe / Tomahawk	0	0	2	0	0	0	0	0	2
Bat / Bar	0	0	4	0	0	0	0	0	4
Firearm	0	0	17	0	0	0	1	0	18
Knife	0	0	47	0	0	0	0	0	47
Other	0	0	8	0	0	0	1	0	9
Vehicle	0	1	1	0	0	11	27	0	40
Syringe	0	0	0	0	0	0	0	0	0
Unspecified	4	5	58	4	4	9	18	1	103
<b>Total</b>	<b>4</b>	<b>6</b>	<b>137</b>	<b>4</b>	<b>4</b>	<b>20</b>	<b>47</b>	<b>1</b>	<b>223</b>

**Table 9.19: Location Where Offence Occurred**

Offence	Accident - Fail To Assist-Death	Accident - Fail To Stop / Death	Murder	Accessory after fact - Murder	Manslaughter	Drive in Manner Dangerous Causing Death	Culpable Driving	Survive Suicide pact	Total
Residential	0	0	85	1	3	0	0	1	90
Educational	0	0	0	0	0	0	0	0	0
Health	0	0	2	0	0	0	0	0	2
Other Transport	0	0	7	0	0	0	0	0	7
Justice	0	0	2	1	0	0	0	0	3
Open Space	0	0	6	0	0	0	1	0	7
Street / Footpath	4	6	23	0	1	20	46	0	100
Administrative/Professional	0	0	1	0	0	0	0	0	1
Retail	0	0	0	0	0	0	0	0	0
Agricultural	0	0	1	0	0	0	0	0	1
Manufacturing	0	0	1	0	0	0	0	0	1
Recreational	0	0	1	0	0	0	0	0	1
Other Location	0	0	1	0	0	0	0	0	1
Unspecified Location	0	0	7	2	0	0	0	0	9
<b>Total</b>	<b>4</b>	<b>6</b>	<b>137</b>	<b>4</b>	<b>4</b>	<b>20</b>	<b>47</b>	<b>1</b>	<b>223</b>



# 10

	Family Incident Reports Submitted By Police Region, 2005/06	
Table 10.1	Month Submitted And Whether Charges Laid, 2005/06 .....	128
Table 10.2	Intervention Orders And Interim Orders Taken Out By District/Region, 2005/06 .....	129
	Offences Arising From Family Incidents By Offence Category And Age Group, 2005/06	
Table 10.3	Family Incident Where An Alleged Offender Has Been Processed, 2005/06.....	130
Table 10.4	Family Incident Reports Submitted By Sex Of Parties Involved And Age Group, 2005/06 .....	131
	Family Incident Reports Submitted 2005/06	
Figure 10.1	Type Of Home Where Family Incidents Have Occurred, 2005/06 .....	132
Figure 10.2	Cause Of Family Incidents, 2005/06 .....	132
Figure 10.3	Relationship Between Parties Involved In Family Incidents, 2005/06 .....	132
Figure 10.4	Hazard Factors Present At Family Incidents, 2005/06 .....	132
Figure 10.5	Temporal Trends In Family Incidents, 2005/06 .....	133



# FAMILY INCIDENT REPORTS SUBMITTED BY POLICE REGION, 2005/06

**Table 10.1: Month Submitted & Whether Charges Laid**

	2005												2006			Family Incident Reports (FMIR) Submitted			Where Charges Laid		
	Jul	Aug	Sep	Oct	Nov	Dec	Jan	Feb	Mar	Apr	May	Jun	No.	No.	% Change	No.	% Change	% of FMIR Submitted			
													2005/06	2004/05							
<b>Police Regions</b>																					
1	252	270	276	289	294	303	299	223	289	229	253	240	3217	3449	-6.7	755	38.5	23.5			
2	517	551	535	550	569	605	646	483	606	553	545	516	6676	6874	-2.9	1584	37.4	23.7			
3	522	499	500	528	507	524	560	515	499	437	441	425	5957	6367	-6.4	1379	11.4	23.1			
4	486	489	515	527	506	575	604	502	544	438	433	444	6063	5965	1.6	1453	37.1	24.0			
5	496	506	495	575	608	540	585	474	566	472	540	531	6388	6502	-1.8	1917	32.0	30.0			
<b>TOTAL</b>	<b>2273</b>	<b>2315</b>	<b>2321</b>	<b>2469</b>	<b>2484</b>	<b>2547</b>	<b>2694</b>	<b>2197</b>	<b>2504</b>	<b>2129</b>	<b>2212</b>	<b>2156</b>	<b>28301</b>	<b>29158</b>	<b>-2.9</b>	<b>7088</b>	<b>30.1</b>	<b>25.0</b>			

Note: Note: 'Police Region' refers to the region where the family incident occurred.  
 Total row includes incidents where region is unspecified .

# INTERVENTION ORDERS & INTERIM ORDERS TAKEN OUT BY DISTRICT/REGION, 2005/06

Table 10.2

	Total Number Of Intervention Orders Taken Out*		Interim Orders Taken Out			Active as at 30 June 2006	
	No. 2005/06	No. 2004/05	No. 2005/06	No. 2004/05	% of Intervention Orders Taken Out	Taken Out In 2005/06	Taken Out Pre 2005/06
<b>Police Region</b>							
1	2986	3012	1539	1533	51.5	1372	1365
2	7476	6539	3183	2739	42.6	3896	2285
3	6239	5950	3168	2923	50.8	2858	2239
4	5694	5077	2658	2382	46.7	2793	1895
5	6438	6550	2649	3035	41.1	3488	3410
<b>TOTAL</b>	<b>28833</b>	<b>27128</b>	<b>13197</b>	<b>12612</b>	<b>45.8</b>	<b>14407</b>	<b>25250</b>

\* Includes Interim Orders.

Note: 'Police Region' refer to the region where the aggrieved party resides. The number of intervention orders refers to the number recorded on LEAP as received from Magistrates Courts regardless of who initiated the order.

Total row includes incidents where region is unspecified.

# OFFENCES ARISING FROM FAMILY INCIDENTS BY OFFENCE CATEGORY AND AGE GROUP, 2005/06

Table 10.3: Family Incidents Where An Alleged Offender Has Been Processed

	Total		Age Group (years)															Total Under 18		
	No.	%	<10	10-14	15-19	20-24	25-29	30-34	35-39	40-44	45-49	50-54	55-59	60-64	65-69	70-74	75-79		80+	Un-specified
<b>Crime Against The Person</b>																				
Homicide	12	0.2	0	0	1	1	1	1	1	2	4	0	0	0	1	0	0	0	0	0
Rape	31	0.5	0	1	2	1	4	6	5	5	3	2	1	0	0	0	1	0	0	1
Sex (non-Rape)	50	0.8	0	5	1	3	4	6	6	8	7	2	2	0	1	0	0	1	4	6
Robbery	8	0.1	0	0	4	1	0	0	1	2	0	0	0	0	0	0	0	0	0	0
Assault	3941	62.2	1	36	289	479	573	705	689	495	279	167	88	31	14	15	2	0	78	118
Abduction/Kidnap	36	0.6	0	0	1	8	8	3	7	4	4	0	0	1	0	0	0	0	0	0
<i>Sub-Total</i>	<i>4078</i>	<i>64.4</i>	<i>1</i>	<i>42</i>	<i>298</i>	<i>493</i>	<i>590</i>	<i>721</i>	<i>709</i>	<i>516</i>	<i>297</i>	<i>171</i>	<i>91</i>	<i>32</i>	<i>16</i>	<i>15</i>	<i>3</i>	<i>1</i>	<i>82</i>	<i>125</i>
<b>Crime Against Property</b>																				
Arson	9	0.1	0	0	1	2	1	2	2	1	0	0	0	0	0	0	0	0	0	0
Property Damage	752	11.9	0	14	114	140	108	124	114	58	29	21	7	3	2	0	0	0	18	53
Burglary (Aggravated)	62	1.0	0	0	3	7	11	14	10	8	3	3	2	0	0	0	0	0	1	0
Burglary (Residential)	16	0.3	0	0	0	4	1	1	4	0	3	2	0	0	0	0	0	0	1	0
Burglary (Other)	1	0.0	0	0	0	0	0	1	0	0	0	0	0	0	0	0	0	0	0	0
Deception	1	0.0	0	0	0	0	0	1	0	0	0	0	0	0	0	0	0	0	0	0
Handle Stolen Goods	0	0.0	0	0	0	0	0	0	0	0	0	0	0	0	0	0	0	0	0	0
Theft From Motor Vehicle	2	0.0	0	0	0	0	0	2	0	0	0	0	0	0	0	0	0	0	0	0
Theft (Shopsteal)	1	0.0	0	0	0	0	1	0	0	0	0	0	0	0	0	0	0	0	0	0
Theft Of Motor Vehicle	22	0.4	0	0	5	4	2	6	4	0	0	0	1	0	0	0	0	0	0	1
Theft Of Bicycle	1	0.0	0	0	0	1	0	0	0	0	0	0	0	0	0	0	0	0	0	0
Theft (Other)	19	0.3	0	0	0	10	2	0	1	3	2	1	0	0	0	0	0	0	0	0
<i>Sub-Total</i>	<i>886</i>	<i>14.0</i>	<i>0</i>	<i>14</i>	<i>123</i>	<i>168</i>	<i>126</i>	<i>151</i>	<i>135</i>	<i>70</i>	<i>37</i>	<i>27</i>	<i>10</i>	<i>3</i>	<i>2</i>	<i>0</i>	<i>0</i>	<i>0</i>	<i>20</i>	<i>54</i>
<b>Drugs</b>																				
Drug (Cult., Manuf., Traff.)	10	0.2	0	0	0	1	0	3	4	1	0	0	1	0	0	0	0	0	0	0
Drug (Possess, Use)	26	0.4	0	0	2	4	3	5	5	5	1	0	0	0	0	0	0	0	1	1
<i>Sub-Total</i>	<i>36</i>	<i>0.6</i>	<i>0</i>	<i>0</i>	<i>2</i>	<i>5</i>	<i>3</i>	<i>8</i>	<i>9</i>	<i>6</i>	<i>1</i>	<i>0</i>	<i>1</i>	<i>0</i>	<i>0</i>	<i>0</i>	<i>0</i>	<i>0</i>	<i>1</i>	<i>1</i>
<b>Other Crime</b>																				
Going Equipped To Steal	0	0.0	0	0	0	0	0	0	0	0	0	0	0	0	0	0	0	0	0	0
Justice Procedures	1217	19.2	0	11	76	128	165	237	246	175	94	33	19	5	3	2	3	3	17	35
Regulated Public Order	0	0.0	0	0	0	0	0	0	0	0	0	0	0	0	0	0	0	0	0	0
Weapons / Explosives	34	0.5	0	0	4	7	4	3	7	3	1	2	2	1	0	0	0	0	0	2
Harassment	49	0.8	0	0	1	9	10	9	10	3	0	1	3	2	0	0	0	0	1	0
Behaviour In Public	19	0.3	0	0	5	3	1	3	2	0	0	0	2	1	0	1	0	0	1	1
Other	15	0.2	0	0	3	3	0	2	3	1	2	0	0	0	0	0	0	0	1	1
<i>Sub-Total</i>	<i>1334</i>	<i>21.1</i>	<i>0</i>	<i>11</i>	<i>89</i>	<i>150</i>	<i>180</i>	<i>254</i>	<i>268</i>	<i>182</i>	<i>97</i>	<i>36</i>	<i>26</i>	<i>9</i>	<i>3</i>	<i>3</i>	<i>3</i>	<i>3</i>	<i>20</i>	<i>39</i>
<b>TOTAL</b>	<b>6334</b>	<b>100.0</b>	<b>1</b>	<b>67</b>	<b>512</b>	<b>816</b>	<b>899</b>	<b>1134</b>	<b>1121</b>	<b>774</b>	<b>432</b>	<b>234</b>	<b>128</b>	<b>44</b>	<b>21</b>	<b>18</b>	<b>6</b>	<b>4</b>	<b>123</b>	<b>219</b>

Note: The above table is based on family incident reports submitted during 2005/06. The principal offence (i.e. the most serious) for which an offender has been processed for and age of the offender are presented above.

The offence of breach of intervention order is included within the offence category of Justice Procedures.

# FAMILY INCIDENT REPORTS SUBMITTED BY SEX OF PARTIES INVOLVED AND AGE GROUP, 2005/06

Table 10.4:

	Total		Age Group (years)																Total Under 18	
	No.	%	<10	10-14	15-19	20-24	25-29	30-34	35-39	40-44	45-49	50-54	55-59	60-64	65-69	70-74	75-79	80+		Un-specified
<b>Sex Of Parties Involved</b>																				
<b>Victim</b>																				
Female	21909	77.4	133	380	1698	2883	3072	3460	3418	2520	1677	970	556	275	151	88	65	52	511	991
Male	6167	21.8	138	321	477	559	634	673	689	717	633	438	329	202	107	58	32	29	131	623
Unspecified	204	0.7	1	2	5	15	11	12	13	26	16	10	9	6	2	0	1	1	74	5
<b>Total</b>	<b>28301</b>	<b>100.0</b>	<b>272</b>	<b>703</b>	<b>2180</b>	<b>3457</b>	<b>3717</b>	<b>4145</b>	<b>4120</b>	<b>3263</b>	<b>2326</b>	<b>1418</b>	<b>894</b>	<b>483</b>	<b>260</b>	<b>146</b>	<b>98</b>	<b>82</b>	<b>737</b>	<b>1619</b>
<b>Other Party</b>																				
Female	5169	18.3	9	198	654	648	643	772	749	586	345	193	104	43	26	11	4	7	177	461
Male	22744	80.4	10	352	1966	2887	3268	3896	3709	2782	1608	898	507	235	100	69	39	23	395	931
Unspecified	388	1.4	1	4	5	8	10	23	27	20	17	7	9	5	3	1	0	1	247	8
<b>Total</b>	<b>28301</b>	<b>100.0</b>	<b>20</b>	<b>554</b>	<b>2625</b>	<b>3543</b>	<b>3921</b>	<b>4691</b>	<b>4485</b>	<b>3388</b>	<b>1970</b>	<b>1098</b>	<b>620</b>	<b>283</b>	<b>129</b>	<b>81</b>	<b>43</b>	<b>31</b>	<b>819</b>	<b>1400</b>
<b>Offenders Processed for Offences Arising from Family Incidents</b>																				
Female	712	11.2	0	17	79	93	99	116	115	82	47	29	9	4	2	1	0	0	19	49
Male	5561	87.8	0	50	433	723	799	1017	1002	690	383	203	117	40	19	17	6	4	58	169
Unspecified	61	1	1	0	0	0	1	1	4	2	2	2	2	0	0	0	0	0	46	1
<b>Total</b>	<b>6334</b>	<b>100.0</b>	<b>1</b>	<b>67</b>	<b>512</b>	<b>816</b>	<b>899</b>	<b>1134</b>	<b>1121</b>	<b>774</b>	<b>432</b>	<b>234</b>	<b>128</b>	<b>44</b>	<b>21</b>	<b>18</b>	<b>6</b>	<b>4</b>	<b>123</b>	<b>219</b>

# FAMILY INCIDENT REPORTS SUBMITTED, 2005/06

Figure 10.1: Type Of Home Where Family Incidents Have Occurred




Figure 10.2: Offences arising from Family Incidents

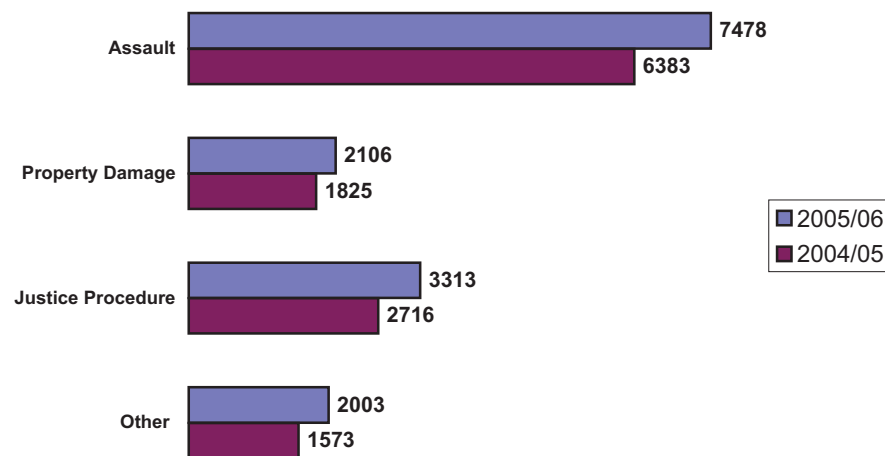


Figure 10.3: Relationship Between Parties Involved In Family Incidents


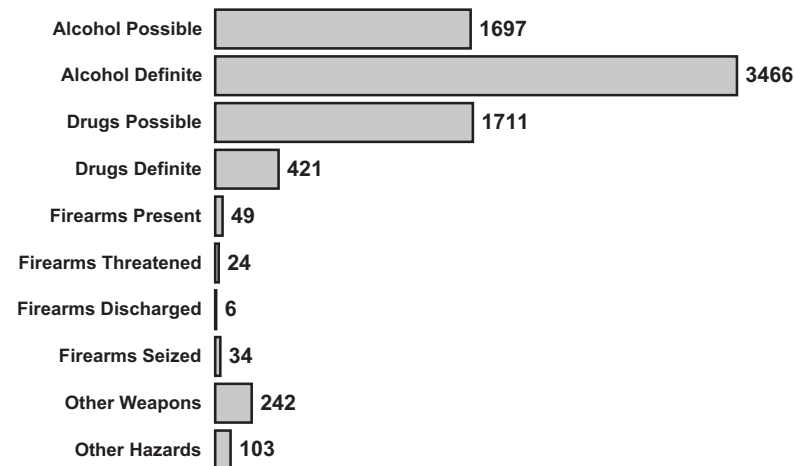


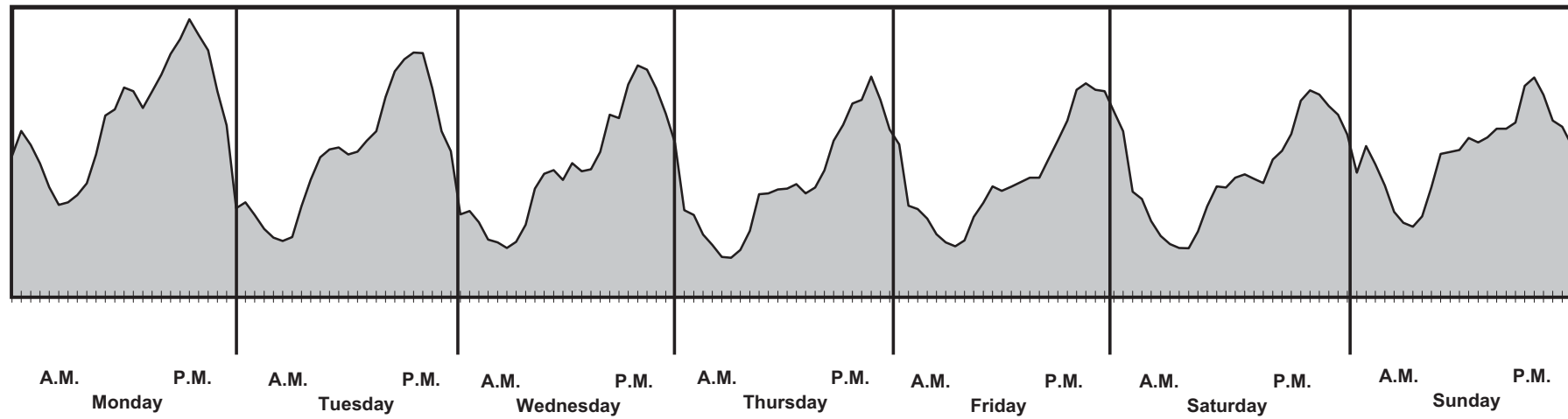
Figure 10.4: Hazard Factors Present At Family Incidents



Note: Includes multiple hazards.

# TEMPORAL TRENDS IN FAMILY INCIDENTS, 2005/06

Figure 10.5





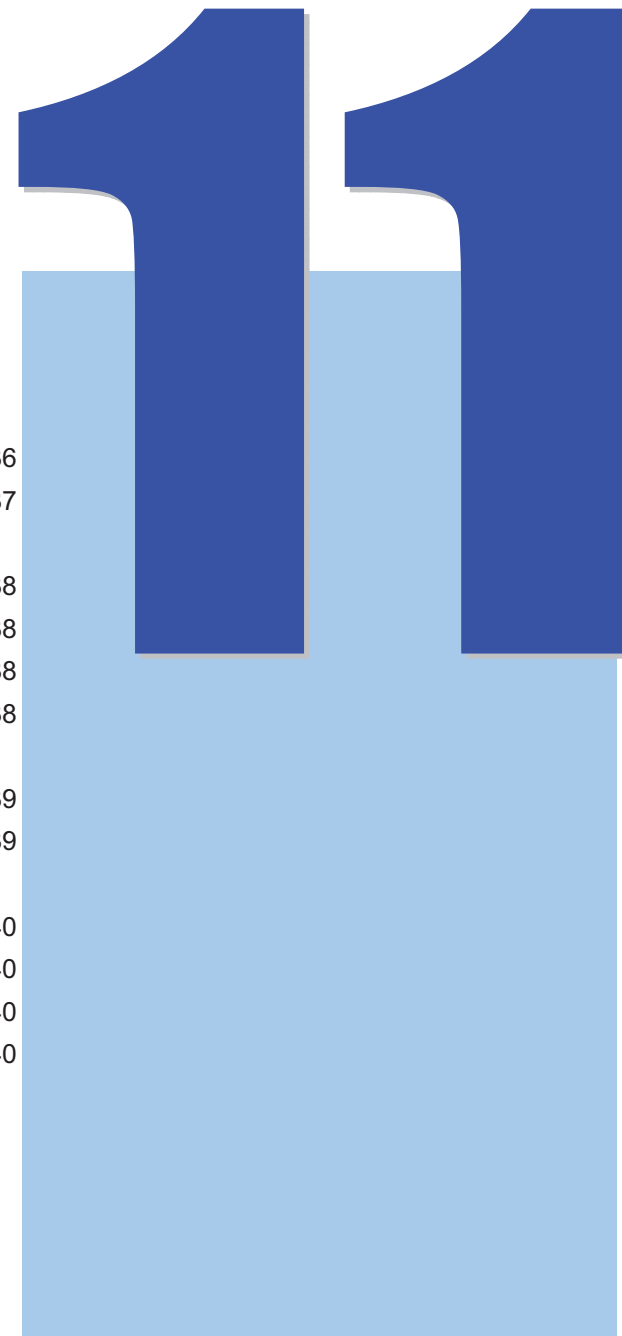


Table 11.1	Missing Persons Recorded By Police Region, Month Recorded & Status .....	136
Table 11.2	Missing Persons Recorded By Police Region And Age Group, 2005/06 .....	137
	Missing Persons Recorded - Age And Sex Distribution, 2005/06	
Figure 11.1.1	Male to Female Ratio .....	138
Figure 11.1.2	Total Missing Persons .....	138
Figure 11.1.3	Male Missing Persons .....	138
Figure 11.1.4	Female Missing Persons .....	138
	Missing Persons Recorded By Age Group, 2005/06	
Table 11.3	Probable Cause .....	139
Table 11.4	Racial Appearance .....	139
	Missing Persons Located By Age Group, 2005/06	
Table 11.5	Time Taken To Locate .....	140
Figure 11.2.1	Total .....	140
Figure 11.2.2	Males .....	140
Figure 11.2.3	Females .....	140



# MISSING PERSONS RECORDED BY POLICE REGION, MONTH RECORDED & STATUS, 2005/06

Table 11.1

	2005						2006						Total No.	Status as at 30 June 2006		
	Jul	Aug	Sep	Oct	Nov	Dec	Jan	Feb	Mar	Apr	May	Jun		Active	Located	% Located
<b>Police Regions</b>																
1	65	73	84	71	75	66	97	69	102	70	71	83	926	21	905	97.7
2	72	93	83	80	84	98	85	89	106	91	117	101	1099	20	1079	98.2
3	103	97	73	99	92	96	92	69	85	75	75	72	1028	11	1017	98.9
4	97	95	119	105	101	83	91	78	94	86	73	97	1119	10	1109	99.1
5	78	113	127	136	98	105	125	111	146	117	141	105	1402	23	1379	98.4
<b>TOTAL</b>	<b>415</b>	<b>473</b>	<b>487</b>	<b>492</b>	<b>450</b>	<b>450</b>	<b>490</b>	<b>417</b>	<b>533</b>	<b>439</b>	<b>479</b>	<b>459</b>	<b>5584</b>	<b>87</b>	<b>5497</b>	<b>98.4</b>

Notes: 'Police Region' refers to the region from where the person was reported missing.  
 The status of 'Active' refers to the person as not having been located.  
 The TOTAL figures include missing persons where the police region has not been recorded.

# MISSING PERSONS RECORDED BY POLICE REGION AND AGE GROUP, 2005/06

Table 11.2:

	Total		Age Group (years)																Total Under 18	
	No.	%	<10	10-14	15-19	20-24	25-29	30-34	35-39	40-44	45-49	50-54	55-59	60-64	65-69	70-74	75-79	80+		Un-specified
<b>Police Regions</b>																				
1	926	16.6	25	207	161	77	66	48	35	47	35	33	18	18	30	27	25	59	15	342
2	1099	19.7	41	357	301	44	43	48	42	30	38	25	20	11	22	17	25	26	9	639
3	1028	18.4	34	290	224	49	109	54	33	37	26	36	18	9	20	18	33	30	8	497
4	1119	20.0	26	283	271	48	59	64	39	46	40	38	33	26	18	22	34	62	10	521
5	1402	25.1	53	460	456	59	60	57	38	43	31	28	32	16	12	5	9	25	18	878
<b>Total</b>	<b>5584</b>	<b>99.8</b>	<b>179</b>	<b>1597</b>	<b>1413</b>	<b>278</b>	<b>341</b>	<b>272</b>	<b>188</b>	<b>204</b>	<b>171</b>	<b>160</b>	<b>121</b>	<b>80</b>	<b>102</b>	<b>89</b>	<b>126</b>	<b>203</b>	<b>60</b>	<b>2877</b>

Notes: 'Police Region' refers to the region from where the person was reported missing.  
The TOTAL figures include missing persons where the police region has not been recorded.

# MISSING PERSONS RECORDED - AGE AND SEX DISTRIBUTION, 2005/06

Table 11.1.1: Male to Female Ratio

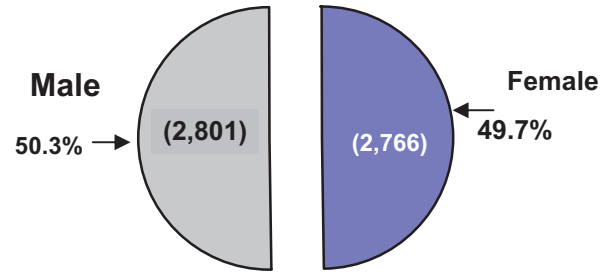
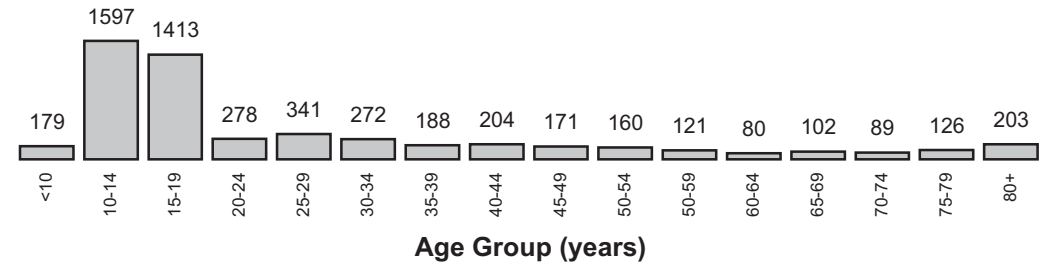


Table 11.1.2: Total Missing Persons



Note: Includes persons where sex is unspecified

Table 11.1.3: Male Missing Persons

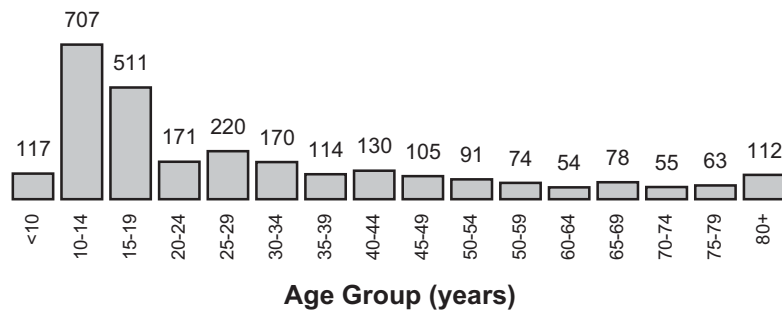
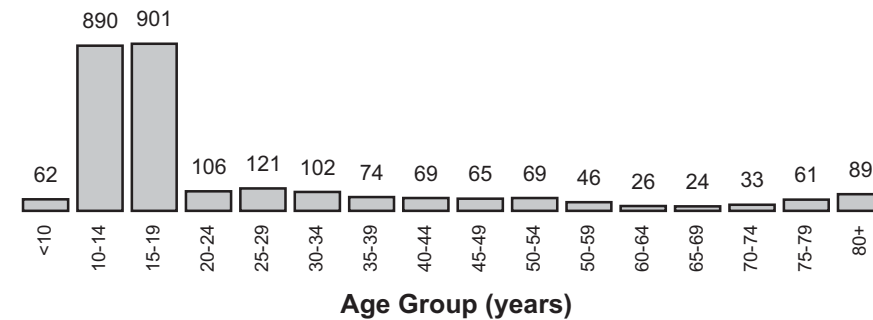


Table 11.1.4: Female Missing Persons



# MISSING PERSONS RECORDED BY AGE GROUP, 2005/06

**Table 11.3: Probable Cause**

Probable Cause	Total		Age Group (years)																Total Under 18	
	No.	%	<10	10-14	15-19	20-24	25-29	30-34	35-39	40-44	45-49	50-54	55-59	60-64	65-69	70-74	75-79	80+ specified		Un-specified
Domestic	398	7.1	27	153	79	17	21	26	21	15	8	9	6	6	3	1	2	0	4	244
Drowned	18	0.3	1	5	0	0	2	3	1	1	1	2	1	0	0	0	0	1	0	6
Lost	75	1.3	6	5	5	4	2	2	0	2	3	6	1	4	4	4	11	16	0	13
Own Accord	3136	56.2	73	1042	945	113	165	103	58	92	69	74	57	41	61	52	63	103	25	1882
Accidental	18	0.3	2	2	1	0	2	2	2	0	1	2	0	0	0	1	0	3	0	4
Suicidal	369	6.6	0	15	44	37	46	58	35	41	31	32	11	7	3	2	0	1	6	37
Suspicious	8	0.1	1	0	1	0	0	0	0	2	0	3	1	0	0	0	0	0	0	2
Other	201	3.6	13	37	31	8	12	11	8	9	6	5	7	5	7	3	14	21	4	73
Unspecified	1361	24.4	56	338	307	99	91	67	63	42	52	27	37	17	24	26	36	58	21	616
<b>TOTAL</b>	<b>5584</b>	<b>100.0</b>	<b>179</b>	<b>1597</b>	<b>1413</b>	<b>278</b>	<b>341</b>	<b>272</b>	<b>188</b>	<b>204</b>	<b>171</b>	<b>160</b>	<b>121</b>	<b>80</b>	<b>102</b>	<b>89</b>	<b>126</b>	<b>203</b>	<b>60</b>	<b>2877</b>

**Table 11.4: Racial Appearance**

Racial Appearance	Total		Age Group (years)																Total Under 18	
	No.	%	<10	10-14	15-19	20-24	25-29	30-34	35-39	40-44	45-49	50-54	55-59	60-64	65-69	70-74	75-79	80+ specified		Un-specified
Aboriginal	95	1.7	9	48	21	1	4	3	3	2	1	1	1	0	0	0	0	0	1	74
Asian	185	3.3	11	33	45	18	13	11	4	12	12	2	2	0	1	2	14	4	1	75
Caucasian	3998	71.6	89	1185	1031	181	267	199	144	150	121	128	83	54	68	59	73	140	26	2108
Other	291	5.3	12	87	89	26	17	13	9	8	4	7	2	3	6	0	0	1	7	158
Unspecified	1015	18.2	58	244	227	52	40	46	28	32	33	22	33	23	27	28	39	58	25	462
<b>Total</b>	<b>5584</b>	<b>100.0</b>	<b>179</b>	<b>1597</b>	<b>1413</b>	<b>278</b>	<b>341</b>	<b>272</b>	<b>188</b>	<b>204</b>	<b>171</b>	<b>160</b>	<b>121</b>	<b>80</b>	<b>102</b>	<b>89</b>	<b>126</b>	<b>203</b>	<b>60</b>	<b>2877</b>

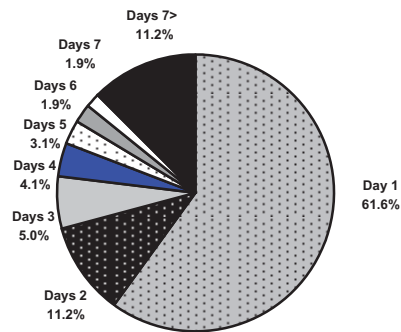
Please note that "Racial Appearance" is based on the subjective assessment of attending police and is recorded primarily for operational purposes only. Extreme care should be exercised in the interpretation of statistics on ethnicity as "Racial Appearance" is one limited indicator of ethnicity based on appearance only and does not necessarily mean that the persons attributed to a particular ethnic group are in fact of that origin. Similarly, statistics published elsewhere in this publication on Country of Birth provide another, but limited, indicator of a person's ethnic background.

# MISSING PERSONS LOCATED BY AGE GROUP, 2005/06

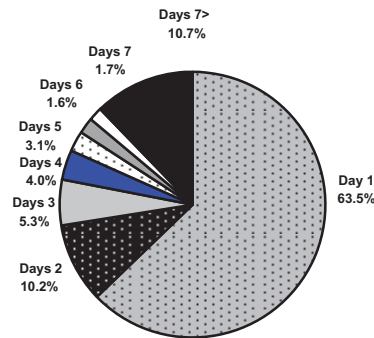
**Table 11.5: Time Taken To Locate**

	Total		Age Group (years)																Un-specified	Total Under 18
	No.	%	<10	10-14	15-19	20-24	25-29	30-34	35-39	40-44	45-49	50-54	55-59	60-64	65-69	70-74	75-79	80+		
<b>Time Taken To Locate</b>																				
1 Day	3298	60.0	156	946	609	143	201	162	112	120	96	108	71	64	83	78	117	193	39	1564
2 Days	593	10.8	1	196	208	21	32	20	19	17	20	9	12	6	11	3	4	6	8	363
3 Days	337	6.1	4	107	117	18	19	12	10	14	12	8	7	2	2	0	1	0	4	212
4 Days	222	4.0	4	70	86	9	7	12	8	9	6	3	2	2	1	1	1	1	0	144
5 Days	139	2.5	0	44	50	8	8	4	3	4	8	1	4	2	1	2	0	0	0	84
6 Days	130	2.4	3	37	54	10	5	3	3	4	2	3	3	0	0	0	2	0	1	75
7 Days	91	1.7	2	24	35	5	5	3	2	7	1	3	4	0	0	0	0	0	0	55
8-28 Days	502	9.1	6	125	174	39	42	30	18	14	14	14	14	4	1	3	0	0	4	265
29 Days - 6	166	3.0	0	33	53	12	14	18	10	9	6	5	4	0	0	0	1	1	0	72
6-12 Months	19	0.3	2	3	1	1	1	2	1	2	1	3	0	0	1	1	0	0	0	6
<b>TOTAL</b>	<b>5497</b>	<b>100.0</b>	<b>178</b>	<b>1585</b>	<b>1387</b>	<b>266</b>	<b>334</b>	<b>266</b>	<b>186</b>	<b>200</b>	<b>166</b>	<b>157</b>	<b>121</b>	<b>80</b>	<b>100</b>	<b>88</b>	<b>126</b>	<b>201</b>	<b>56</b>	<b>2840</b>

**Figure 11.2.1: Total**



**Figure 11.2.1: Males**



**Figure 11.2.1: Females**

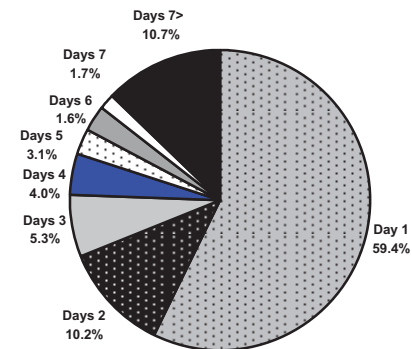
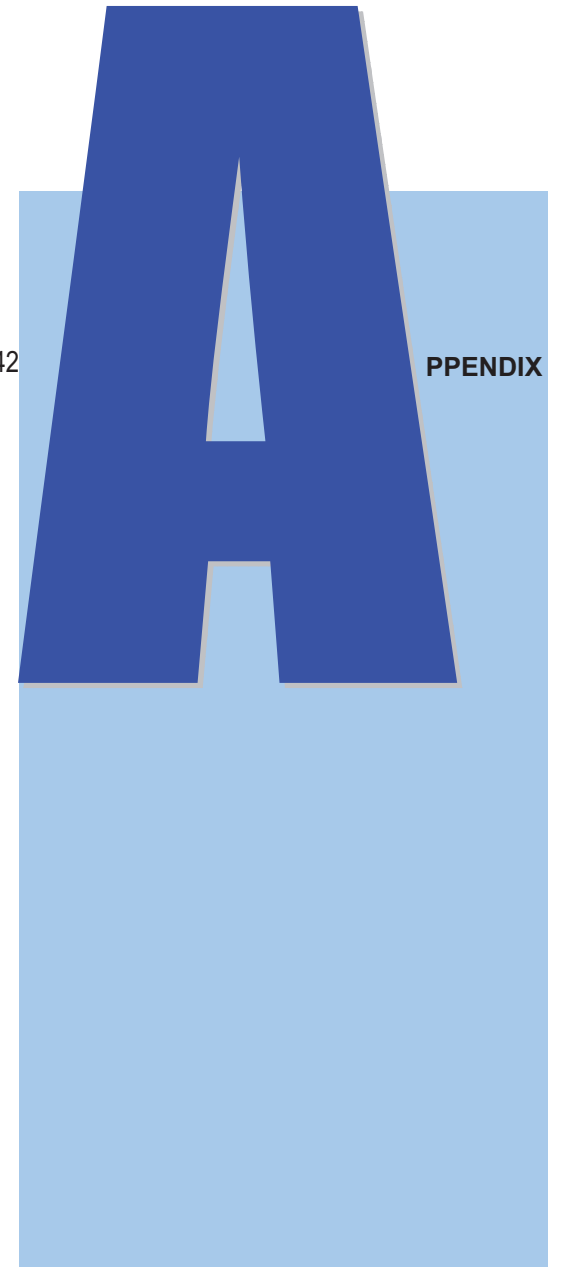


Table A.1 \_\_\_\_ Offences Recorded By Offence Category And Offence Code, 2005/06..... 142



# OFFENCES RECORDED BY OFFENCE CATEGORY AND OFFENCE CODE, 2005/06

**Table A.1**

Offence		Offences				Single	Offences					Single	
		Statutory	Recorded		%	Year	Statutory	Recorded		%	%		
Code	Category/Description	Reference	2005/06	2004/05	Change	Cleared	Code	Category/Description	Reference	2005/06	2004/05	Change	Cleared
<b>HOMICIDE</b>							136F	INDEC ASS-MALE-UNDER 16 (PRIOR 1981)RPLD	6231.68.3	0	1	-100.0	n/a
							136K	INDECENT ASSAULT ON A FEMALE	3664.51.1	2	3	-33.3	100.0
110A	ACCIDENT - FAIL TO ASSIST - DEATH	86/127.61.3	4	0	n/a	50	136L	INDECENT ASSAULT ON A FEMALE	6103.55.1	1	1	0.0	0.0
110B	ACCIDENT - FAIL TO STOP - DEATH	86/127.61.3	6	3	100	66.7	136M	UNLAWFULLY/INDECENTLY ASSAULT A GIRL	6231.55.1	222	213	4.2	89.2
111A	MURDER	LAW.9	137	108	26.9	87.6	136N	UNLAWFULLY/INDECENTLY ASSAULT A WOMAN	6231.55.1	7	6	16.7	100.0
111B	AID AND ABET SUICIDE	6231.6B.2.B	0	3	-100	n/a	136O	INDECENT ASSAULT ON A MALE PERSON	3664.65.3	0	4	-100.0	n/a
113D	ACCESSORY AFTER THE FACT TO MURDER	6231.325.1	4	4	0.0	100	136P	INDECENT ASSAULT ON A MALE PERSON	6103.68.3	0	3	-100.0	n/a
114C	MANSLAUGHTER	6231.5	4	4	0.0	75	136Q	INDECENT ASSAULT ON MALE PERSON	6231.68.3	144	163	-11.7	84.7
114E	SURVIVOR SUICIDE PACT	6231.6B.1	1	0	n/a	100	136R	INDECENT ASSAULT	6231.44.1	236	215	9.8	93.2
115A	CULPABLE DRIVING	6231.318	47	66	-28.8	80.9	136S	INDECENT ASSAULT	6231.42	2	1	100.0	100.0
115B	DRIVE IN MANNER DANGEROUS CAUSING DEATH	6231.319.1	20	4	400	90	137A	INCEST CHILD/STEP CHILD/LINEAL	6231.44.1	2	12	-83.3	50.0
							137AA	INCEST (1/3/81 - 4/8/91)	6231.52.1	13	0	n/a	92.3
							137AD	INCEST - OF MOTHER/SISTER	6231.52.3	12	5	140.0	91.7
							137AF	INCEST - SIBLING	6231.52.4	1	10	-90.0	100.0
							137AH	INCEST - BY PARENT	6231.44.1	176	86	104.7	92.0
							137AI	INCEST - BY LINEAL ANCESTOR	6231.44.1	67	25	168.0	94.0
							137AJ	INCEST - BY STEP-PARENT	6231.44.1	249	89	179.8	94.0
							137AP	SEXUAL PENETRATION CHILD U/10	6231.47.1	39	53	-26.4	64.1
							137AQ	CARNAL KNOWLEDGE GIRL U/10	6231.46	38	30	26.7	47.4
							137AU	INCEST - BY LINEAL ANCESTOR	6231.52.1	16	2	700.0	93.8
							137AV	INCEST - BY STEP-PARENT	6231.52.1	35	29	20.7	97.1
							137AW	INCEST - BY PARENT	6231.52.1	31	50	-38.0	80.6
							137AX	CARNAL KNOWLEDGE GIRL U/10	3664.42	3	0	n/a	66.7
							137B	SEX PEN WITH CHILD UNDER 10	6231.45.1	56	54	3.7	60.7
							137BI	CARNAL KNOWLEDGE GIRL U/10	6103.46	1	0	n/a	100.0
							137BJ	CARNAL KNOWLEDGE GIRL B/W 10-16	6103.48.1	0	1	-100.0	n/a
							137BM	INCEST - BY STEP-PARENT	6103.52.1	1	0	n/a	0.0
							137BN	INCEST - BY PARENT	6103.52.1	0	2	-100.0	n/a
							137C	SEXUAL PENETRATION PERSON 10-16	6231.46.1	113	93	21.5	81.4
							137CD	INCEST - HALF BROTHER/SISTER	6231.44.4	13	12	8.3	84.6
							137CJ	CARNAL KNOWLEDGE GIRL B/W 10-16	6231.48.1	17	15	13.3	82.4
							137CK	PARTY TO COMM. OF INDECENT ACT UNDER 16	6231.47.1	12	5	140.0	100.0
							137CL	SEXUAL PENETRATION PERSON 16-17	6231.49.1	2	1	100.0	100.0
							137CN	SEX PEN 16-17 UNDER CARE/SUPV/AUTH	6231.49.3	0	1	-100.0	n/a
							137CU	ATT. PROCURE FOR SEX PEN CHILD UNDER 16	6231.321M	2	2	0.0	50.0
							137CX	ENCOURAGE UNDER 18 FOR INDECENT ACT	6231.60.1	0	1	-100.0	n/a
							137CY	SEX PEN OF A CHILD UNDER 16 YRS	6231.45.1	1043	741	40.8	88.1
<i>Sub-Total</i>			223	192	16.1	85.2							
<b>RAPE</b>							136A	RAPE	6231.38.1	1285	1311	-2	77.4
							136AT	RAPE	6231.45.1	19	40	-52.5	78.9
							136AU	RAPE	6231.4	3	3	0	100
							136J	RAPE (COMMON LAW)	LAW.21	47	23	104.3	87.2
							139AN	BUGGERY WITH PERSON UNDER 14	6231.68.1	9	11	-18.2	66.7
							139AO	BUGGERY WITH VIOLENCE	6231.68.1	0	1	-100	n/a
							139E	BUGGERY	6231.68.2	28	31	-9.7	92.9
										139I	1420	-2	78.1
<i>Sub-Total</i>			1391	1420	-2	78.1							
<b>SEX (NON-RAPE)</b>							129B	ADMINISTER DRUG FOR SEXUAL PENETRATION	6231.53.A	4	31	-87.1	100.0
							136AB	ASSAULT W/INT CARNAL KNOWLEDGE GIRL U/10	6231.47	1	0	n/a	100.0
							136AC	ASSAULT W/INTENT SEX PEN CHILD U/10	6231.47.2	7	2	250.0	100.0
							136AF	ASSAULT W/INT INCEST	6231.52.2	0	1	-100.0	n/a
							136AH	AGGRAVATED RAPE	6231.45.3	4	0	n/a	100.0
							136AI	AGGRAVATED RAPE	6231.41	1	1	0.0	100.0
							136AJ	ASS. W/INT CARNAL KNOW. GIRL B/W 10-16	6231.48.2	0	1	-100.0	n/a
							136C	INDECENT ASSAULT	6231.39.1	1323	1283	3.1	75.5

n/a - no calculation was possible due to nil recorded crime in 2004/05 or nil single year clearances in 2005/06

# OFFENCES RECORDED BY OFFENCE CATEGORY AND OFFENCE CODE, 2005/06

**Table A.1**

Offence		Offences Recorded				Single Year	Offence		Offences Recorded				Single Year
		Statutory Reference	2005/06 No.	2004/05 No.	% Change	% Cleared			Statutory Reference	2005/06 No.	2004/05 No.	% Change	% Cleared
137D	INDECENT ACT-WITH/PRESENCE CHILD U/16	6231.47.1	38	37	2.7	97.4	139F	GROSS INDECENCY WITH GIRL UNDER 16 YRS	6231.69.1.A	54	85	-36.5	79.6
137DA	INDECENT ACT WITH CHILD UNDER 16	6231.47.1	1272	1426	-10.8	86.4	139G	GROSS INDECENCY WITH MALE	6231.69.4	58	88	-34.1	77.6
137DC	INDECENT ACT IN PRESENCE CHILD UNDER 16	6231.47.1	141	116	21.6	87.9	139H	GROSS INDECENCY - PERSON UNDER 16	6231.50.1.A	107	147	-27.2	90.7
137DD	ATT. SEX PEN OF A CHILD UNDER 16	6231.321M	9	8	12.5	66.7	139I	WILFUL AND OBSCENE EXPOSURE (COMMON LAW)	LAW.22	46	15	206.7	58.7
137E	SEX PEN 16-17 UNDER CARE/SUPER/AUTH	6231.48.1	20	59	-66.1	95.0	139S	GROSS INDECENCY WITH GIRL U/16	3664.66.1.A	0	2	-100.0	n/a
137F	MAINTAIN SEXUAL RELATIONSHIP CHILD U/16	6231.47A.1	17	17	0.0	94.1							
137G	SEX PEN UNDER 18 CHILD OF DEFACTO	6231.44.2	16	15	6.7	100.0	<i>Sub-Total</i>			6785	6391	6.2	78.7
137GA	SEX PEN UNDER 18 STEP CHILD OF DEFACTO	6231.44.2	2	0	n/a	100.0							
137H	PERSON 18 OR OLDER PERMIT INCEST	6231.44.3	12	0	n/a	100.0	<b>ROBBERY</b>						
137I	INCEST - SIBLING	6231.44.4	48	36	33.3	93.8							
137L	INDECENT ACT-16 YR OLD-CARE/SUPER/AUTH	6231.49.1	56	39	43.6	83.9	211A	ARMED ROBBERY	6231.75A	1273	1069	19.1	48.4
137M	PROVIDER-SEX PEN MENTAL IMPAIRED PERSON	6231.51.1	5	1	400.0	80.0	211E	ACCESSORY TO ROBBERY	6231.325.1	1	1	0	100
137N	PROVIDER-INDECENT ACT W MENTAL IMPAIRED	6231.51.2	1	0	n/a	100.0	212AA	ROBBERY	6231.75	1363	1217	12	42
137O	WORKER-SEX PEN WITH IMPAIRED MENTAL PSN	6231.52.1	4	0	n/a	75.0	212AB	ASSAULT WITH INTENT TO ROB	6231.75	37	35	5.7	67.6
137Q	PROCURE FOR SEX PEN-THREAT/INTIMIDATION	6231.57.1	2	25	-92.0	100.0	212F	CONSPIRACY TO COMMIT ROBBERY	6231.321.1	1	0	n/a	100
137R	PROCURE FOR SEX PEN-FRAUD	6231.57.2	2	3	-33.3	100.0	<i>Sub-Total</i>			2675	2322	15.2	45.5
137S	PROCURE FOR SEX PEN OF CHILD UNDER 16	6231.58.1	0	4	-100.0	n/a							
137T	PROCURE ANOTHER TO SEX PEN CHILD U/16	6231.58.2	1	0	n/a	100.0	<b>ASSAULT</b>						
137U	CARNAL KNOWLEDGE CHILD-..... (USE 137AQ)	6231.46	3	1	200.0	66.7							
137W	SEXUAL PENETRATION PERSON 10-16	6231.48.1	65	70	-7.1	55.4	120A	ACCIDENT -FAIL TO ASSIST- SERIOUS INJURY	86/127.61.3	10	9	11.1	90
137Z	INCEST (PRIOR 28/2/81) RPLD	6231.52.1	0	2	-100.0	n/a	120B	ACCIDENT - FAIL TO STOP - SERIOUS INJURY	86/127.61.3	8	5	60	87.5
139A	WILFUL AND OBSCENE EXPOSURE IN PUBLIC	7393.7.1.C	239	903	-73.5	48.5	121A	INTENTIONALLY CAUSE SERIOUS INJURY	6231.16	847	745	13.7	70.5
139AF	GROSS INDECENCY WITH GIRL U/16	6103.69.1.A	1	3	-66.7	100.0	121B	RECKLESSLY CAUSE SERIOUS INJURY	6231.17	1172	1090	7.5	82.3
139AK	GROSS INDECENCY WITH MALE PERSON	6103.69.4	0	5	-100.0	n/a	121C	NEGLIGENTLY CAUSE SERIOUS INJURY	6231.24	68	87	-21.8	85.3
139AP	BESTIALITY	6231.68.2	1	0	n/a	100.0	122D	INTENTIONALLY CAUSE INJURY	6231.18	3883	3666	5.9	77.4
139AQ	BESTIALITY	6231.58.1	0	1	-100.0	n/a	122E	RECKLESSLY CAUSE INJURY	6231.18	3613	3179	13.7	79.7
139AV	GROSS INDECENCY IN PRESENCE OF GIRL U/16	6231.69.1.A	7	3	133.3	28.6	129A	ASSAULT INTENT COMMIT INDICT OFFENCE	6231.31.1.A	14	10	40	71.4
139AX	PROCURE GROSS INDECENCY - GIRL U/16	6231.69.1.B	2	1	100.0	100.0	129AC	COMMON LAW ASSAULT	LAW.3	96	105	-8.6	96.9
139AY	PARTY TO GROSS INDECENCY - GIRL U/16	6231.69.1.C	5	0	n/a	20.0	129AJ	ASSAULT/RESIST PTC/RC OFFICER/AGENT	9921.225.A	1	0	n/a	100
139AZ	PROCURE GROSS INDECENCY - MALE	6231.69.4	2	0	n/a	50.0	129AO	AGGRAVATED ASSAULT OF PERSON UNDER 15	7405.24.1.A	37	43	-14	97.3
139B	WORKER-INDECENT ACT IMPAIRED MENTAL PSN	6231.52.2	1	1	0.0	100.0	129AQ	ASSAULT/RESIST/OBSTRUCT OFFICER	CCUS.232.A.B	19	33	-42.4	100
139BF	GROSS INDECENCY PRESENCE CHILD U/16	6231.50.1.A	14	26	-46.2	100.0	129AV	RESIST/INCITE OTHER TO RESIST PTC OFF	9921.225.A	11	9	22.2	100
139BG	MAKE ARRANGE FACILITATE AGAINST CHILDREN	6231.49A.1	0	1	-100.0	n/a	129AW	ASSAULT/INCITE OTHER TO ASSAULT PTC OFF	9921.225.A	10	10	0	100
139BH	FALSE PRETENCE PROC SEX PEN O/S MARRIAGE	6231.54.1.B	2	0	n/a	100.0	129AY	INCITE PERSON TO ASSAULT POLICE	7405.52.1	5	2	150	100
139BI	WILFUL AND OBSCENE EXPOSURE IN PUBLIC	7405.19	629	0	n/a	40.2	129BB	ASSAULT A SHERIFF WHILST ON DUTY	86/110.124.1	0	1	-100	n/a
139BK	OFFER MINOR TO BE CONCERNED IN SEX PERF	6231.70AC.D	1	0	n/a	100.0							
139C	BESTIALITY	6231.59.1	6	3	100.0	100.0							

n/a - no calculation was possible due to nil recorded crime in 2004/05 or nil single year clearances in 2005/06



# OFFENCES RECORDED BY OFFENCE CATEGORY AND OFFENCE CODE, 2005/06

**Table A.1**

Offence		Offences Recorded				Single Year	Offence		Offences Recorded				Single Year
		Statutory Reference	2005/06 No.	2004/05 No.	% Change	% Cleared			Statutory Reference	2005/06 No.	2004/05 No.	% Change	% Cleared
Code	Category/Description						Code	Category/Description					
129BC	ASSAULT TO RESIST LAWFUL DETENTION	6231.31.1.C	11	5	120.0	100.0	210A	ASSAULT WITH INTENT TO ROB (COMMON LAW)	LAW.16	4	1	300	75
129BD	THREATEN TO ASSAULT POLICE ON DUTY	6231.31.1.B	33	33	0.0	97.0	221B	EXTORTION-DEMAND WITH THREAT TO KILL	6231.27	16	26	-38.5	81.3
129BG	AGGRAVATED ASSAULT OF MALE UNDER 15	7405.24.1.A	10	6	66.7	80.0	221BA	EXTORTION WITH THREAT TO INFLICT INJURY	6231.27	7	12	-41.7	71.4
129BH	ASSAULT WITH WEAPON	7405.24.2	1351	1313	2.9	79.7	525B	HARASS WITNESS (SOA S52A)	7405.52A	141	156	-9.6	97.2
129BI	ASSAULT WITH INSTRUMENT	7405.24.2	93	97	-4.1	88.2	599DA	RIOT (COMMON LAW)	LAW.13	17	9	88.9	100
129BJ	ASSAULT PERSON ASSISTING POLICE	7405.52.1	3	1	200.0	100.0	599DB	ROUT (COMMON LAW)	LAW.12	0	8	-100	n/a
129BN	AGGRAVATED ASSAULT OF FEMALE	7405.24.1.A	64	32	100.0	84.4	599FA	RIOTOUSLY ASSEMBLE TOGETHER	6231.206.1	1	4	-75	100
129BO	ASSAULT OPERATIONAL STAFF - AMBULANCE	7405.51.1	4	2	100.0	100.0	599JA	THROW STONE TO INJURE/DANGER/DAMAGE PROP	7405.7.G	19	18	5.6	89.5
129C	UNLAWFUL ASSAULT	7405.23	9856	9125	8.0	75.5	599JC	DISCHARGE STONE TO CAUSE INJURY/DANGER	7405.7.G	31	35	-11.4	96.8
129D	ASSAULT IN COMPANY	7405.24.2	176	242	-27.3	86.4	599JD	DISCHARGE ARROW TO CAUSE INJURY/DANGER	7405.7.G	0	1	-100	n/a
129E	ASSAULT BY KICKING	7405.24.2	246	216	13.9	91.1	599K	AFFRAY (COMMON LAW)	LAW.1	384	421	-8.8	93.5
129F	ASSAULT WITH WEAPON/INSTRUMENT	7405.24.2	2	0	n/a	100.0	599L	RIOT TO DEMOLISH BUILDING	6231.206.1	0	4	-100	n/a
129G	ASSAULT POLICE (SERIOUS)	6231.31.1.B	245	256	-4.3	99.2	599M	ENTER LAND TO CAUSE BREACH PEACE	6231.207.2	3	2	50	100
129H	THREATEN INJURY TO PREVENT/HINDER ARREST	6231.30.A	13	14	-7.10	100.00	L1202	ASSAULT CAUSING INJURY	L1202	7	5	40	28.6
129I	ASSAULT TO PREVENT LAWFUL DETENTION	6231.31.1.C	3	1	200.00	100.00							
129J	OBSTRUCT/RESIST POLICE (CRIMES ACT)	6231.31.1.B	30	27	11.1	93.3		<i>Sub-Total</i>		<i>28943</i>	<i>28138</i>	<i>2.9</i>	<i>81</i>
129L	ASSAULT PROTECTIVE SERVICES OFFICER	6338.118J	1	1	0.0	100.0							
129Q	ASSAULT POLICE (SUMMARY)	7405.52.1	2165	2332	-7.2	98.4							
129W	EMPLOYEE ASSAULT PATIENT-ALC/DRUG CENTRE	7772.23	0	1	-100	n/a		<b>ABDUCTION / KIDNAP</b>					
136AL	ASSAULT WITH INTENT TO RAPE	LAW.15	0	1	-100	n/a	191A	ABDUCTION-ACT OF SEX PEN	6231.55.A	31	49	-36.7	58.1
136AM	ASSAULT WITH INTENT TO RAPE	6231.45.2	0	2	-100	n/a	191B	ABDUCTION-INTENT TO MARRY	6231.55.A	1	0	n/a	100
136AS	SOLICIT UNDER 18 FOR SEXUAL PENETRATION	6231.60.1	0	2	-100	n/a	191C	ABDUCTION-ACT OF SEX PEN WITH ANOTHER	6231.55.B	1	2	-50.0	100.0
136D	ASSAULT WITH INTENT TO RAPE	6231.40.1	37	36	2.8	64.9	191E	ABDUCTION-CHILD U/16 FOR SEX PEN	6231.56.1	3	13	-76.9	100.0
192A	TAKE ACTIONS-CHILD SIGNIFICANT HARM	89/56.261.1.	1	2	-50.0	100.0	191G	CHILD STEALING	6231.63	11	6	83.3	27.3
193T	THREAT KILL/INJURE IN C'WEALTH AERODROME	CCAV.28.1.B	0	1	-100.0	n/a	191H	KIDNAP	6231.63A	38	22	72.7	63.2
199AA	THREATEN DAMAGE/INJURY RE INVESTIGATION	6231.30.B	1	0	n/a	100.0	191I	KIDNAPPING (COMMON LAW)	LAW.7	26	27	-3.7	88.5
199AH	THREAT DAMAGE OWN PROPERTY-ENDANGER LIFE	6231.198.B	2	1	100.0	100.0	191M	CHILD STEALING WITH INTENT	6231.63.1	7	11	-36.4	100.0
199AM	CAUSE EXPLOSION LIKELY TO ENDANGER LIFE	6231.317.2	4	2	100.0	100.0	191N	CHILD STEALING	6231.63.2	9	7	28.6	66.7
199AN	CAUSE EXPLOSION LIKELY TO ENDANGER PROP	6231.317.2	6	3	100.0	33.3	191O	FORCEFULLY TAKE AWAY/DETAIN -CARNAL KNOW	6231.62	0	1	-100.0	n/a
199AO	INTENTIONALLY THREATEN SERIOUS INJURY	6231.21.A	400	522	-23.4	87.8	191R	ABDUCT/DETAIN FOR SEXUAL PENETRATION	6231.56.B	0	1	-100.0	n/a
199AP	RECKLESSLY THREATEN SERIOUS INJURY	6231.21.B	145	191	-24.1	93.1	199F	FALSE IMPRISONMENT (COMMON LAW)	LAW.6.1	277	283	-2.1	92.8
199B	MAKE THREAT TO KILL	6231.2	2163	2537	-14.7	84.4		<i>Sub-Total</i>		<i>404</i>	<i>422</i>	<i>-4.3</i>	<i>84.9</i>
199D	RECKLESS CONDUCT ENDANGER LIFE	6231.22	589	556	5.9	85.6							
199E	RECKLESS CONDUCT ENDANGER SERIOUS INJURY	6231.23	855	874	-2.2	92.2							
199M	SET TRAP INTENT CAUSE SERIOUS INJURY	6231.26	5	3	66.7	80.0							
199N	USE FIREARM TO RESIST/PREVENT ARREST	6231.29	4	3	33.3	100.0		<b>ARSON</b>					
199S	PLACE OBSTRUCTION FOOTPATH -INJURY/DEATH	7405.7.A	1	0	n/a	100.0	199AR	ARSON CAUSING DEATH	6231.197A	1	0	n/a	100.0
199V	PLACE OBSTRUCTION ON ROAD - INJURY/DEATH	7405.7.A	0	2	-100.0	n/a	411A	CRIMINAL DAMAGE BY FIRE (ARSON)	6231.197.1	2779	2656	4.6	16.1

N/A - no calculation was possible due to nil recorded crime in 2004/05 or nil single year clearances in 2005/06

# OFFENCES RECORDED BY OFFENCE CATEGORY AND OFFENCE CODE, 2005/06

**Table A.1**

Offence		Offences Recorded				Single Year	Offence		Offences Recorded				Single Year
		Statutory Reference	2005/06 No.	2004/05 No.	% Change				% Cleared	Statutory Reference	2005/06 No.	2004/05 No.	
411B	CRIMINAL DAMAGE BY FIRE-ENDANGER LIFE	6231.197.2	9	6	50	33.3	310A	BURGLARY	6231.76.1	29281	32787	-10.7	12.5
411C	CRIMINAL DAMAGE BY FIRE-VIEW TO GAIN	6231.197.3	4	7	-42.9	50	310I	CONSPIRACY TO COMMIT BURGLARY	6231.321.1	1	2	-50	100
411D	LIGHT FIRE ON PTC VEH/PREM	SR94/90.312.	0	2	-100	n/a	319C	ENTER BUILDING TO COMMIT OFFENCE-ASSAULT	6231.76.1.B.	8	2	300	100
411G	INTENTIONALLY CAUSE A BUSHFIRE	6231.201A.1.	20	0	n/a	25							
411H	RECKLESSLY CAUSE A BUSHFIRE	6231.201A.1.	1	0	n/a	100							
411I	RECK SPREAD FIRE TO VEGETATION-PROP OTHR	6231.201A.1.	0	1	-100	n/a							
411K	LIGHT FIRE ON RAIL PREMISES	SR05/69.49.A	3	0	n/a	0							
419K	LIGHT/USE FIRE & DESTROY/DAMAGE PROPETY	7405.11.1.A	78	73	6.8	5.1							
419L	LIGHT/USE FIRE ENDANGER PROPERTY/LIFE	7405.11.1.A	31	37	-16.2	22.6							
<i>Sub-Total</i>			2926	2782	5.2	16.1				29290	32791	-10.7	12.6
<b>PROPERTY DAMAGE</b>							<b>BURGLARY (RESIDENTIAL)</b>						
199A	THREAT TO DESTROY/DAMAGE PROPERTY	6231.198.A	127	134	-5.2	88.2	310A	BURGLARY	6231.76.1	18881	19804	-4.7	17.1
419A	CRIMINAL DAMAGE (INTENT DAMAGE/DESTROY)	6231.197.1	36335	31513	15.3	23.5	310I	CONSPIRACY TO COMMIT BURGLARY	6231.321.1	2	1	100	100
419AA	WILFUL DAMAGE/INJURE PROPERTY	7405.9.1.C	10116	9292	8.9	16.9	319D	ATTEMPT TO ENTER BUILDING TO DAMAGE	6231.76.1.B.	2	0	n/a	100
419AI	DESTROY/DAMAGE (DESECRATE) GRAVE/VAULT	6217.4	2	0	n/a	0							
419AL	DAMAGE/DEFACE BY GRAFFITI-PTC/ADJ PROP	9921.223B.3	17	14	21.4	70.6							
419BL	INJURE/DAMAGE/DEFACE PROPERTY OF PTC	9921.223B.1	6	3	100	100							
419BM	DAMAGE COMMONWEALTH PROPERTY	CCRI.29	0	1	-100	n/a							
419BN	DAMAGE PROPERTY OF THE CORPORATION	SR94/90.301.	0	1	-100	n/a							
419BP	INTERFERE WITH AUTO DETECTION DEVICE	SR99/27.304	1	0	n/a	100							
419BT	INTERFERE NETWRK ASSET CAUSE RISK/DAMAGE	SR99/141.46.	1	0	n/a	100							
419BW	DAMAGE PART OF A REGISTERED PLACE	95/93.64.1.B	0	1	-100	n/a							
419C	CRIMINAL DAMAGE-ENDANGER LIFE	6231.197.2	3	3	0	66.7							
419D	CRIMINAL DAMAGE-WITH VIEW TO GAIN	6231.197.3	1	4	-75	0							
419E	POSSESS ARTICLE FOR CRIMINAL DAMAGE	6231.199	43	18	138.9	100							
419HB	ACT W/INTENT EXP'SIVE SUBS INJURY PROP	6231.317.3.A	0	1	-100	n/a							
419HC	POSS ANYTHING INTENT TO DAMAGE PROPERTY	6231.199.A.1	2	3	-33.3	100							
599JB	THROW MISSILE INJURE/DANGER/DAMAGE PROP	7405.7.G	203	164	23.8	89.7							
<i>Sub-Total</i>			46857	41152	13.9	22.6				18885	19805	-4.6	17.2
<b>BURGLARY (AGGRAVATED)</b>							<b>DECEPTION</b>						
310B	AGGRAVATED BURGLARY	6231.77.1	119	85	40	58.8	321A	OBTAIN PROPERTY BY DECEPTION	6231.81.1	19539	18431	6	80.4
310F	AGGRAVATED BURGLARY - FIREARM	6231.77.1	26	21	23.8	76.9	321AG	IMPOSE UPON CHARITY FOR GAIN	7393.7.1.B	0	1	-100	n/a
310G	AGGRAVATED BURGLARY - PERSON PRESENT	6231.77.1	1401	1504	-6.8	50.1	321AJ	SOLICIT ALMS UNDER FALSE PRETENCES	7393.7.1.A	0	1	-100	n/a
310H	AGGRAVATED BURGLARY - OFFENSIVE WEAPON	6231.77.1	165	142	16.2	73.9	321AL	FRAUDULENTLY MAKE MIXED METALS	7393.7.1.J	0	1	-100	n/a
310J	AGGRAVATED BURGLARY - EXPLOSIVE	6231.77.1	1	0	n/a	100	321AN	OBTAIN ADVANTAGE BY VALUELESS CHEQUE	7405.37.1	15	1	1400	86.7
310L	AGGRAVATED BURGLARY -IMITATION FIREARM	6231.77.1	1	0	n/a	100	321AQ	OBTAIN GOODS BY VALUELESS CHEQUE	7405.37.1	0	6	-100	n/a
<i>Sub-Total</i>			1713	1752	-2.2	53.5	321B	OBTAIN FINANCIAL ADVANTAGE BY DECEPTION	6231.82.1	2651	3475	-23.7	85.1
							321BO	PRISON VISITOR-GIVE FALSE INFORMATION	86/117.42.3	1	6	-83.3	100
							321BP	CONSPIRACY TO CHEAT/DEFRAUD (COMMON LAW)	LAW.34	25	82	-69.5	100
							321BQ	CONSPIRACY TO DEFRAUD (COMMON LAW)	LAW.34	10	18	-44.4	90
							321BU	FALSE/MISLEAD INFO-ANOTHERS PASSPORT APP	CPAS.10.1.B	0	1	-100	n/a
							321BW	FALSELY APPLY TRADE MARK TO GOODS	CTRADE.98.1.	1	1	0	100
							321BY	FORGE REGISTERED TRADE MARK	CTRADE.98.1.	23	2	1050	100
							321C	MAKE FALSE DOCUMENT (CRIMES ACT)	6231.83A.1	1092	1371	-20.4	96.1
							321CC	MAKE FALSE AUSTRALIAN PASSPORT	CPAS.9B.E	2	0	n/a	100
							321CK	USE FALSE DOCUMENT (CRIMES ACT)	6231.83A.2	234	297	-21.2	94
							321D	USE COPY OF FALSE DOCUMENT (CRIMES ACT)	6231.83A.4	10	10	0	70
							321F	FALSE STATEMENT-PROHIB DISCHARGE-MARINE	88/52.41.5.C	1	0	n/a	100
							321G	GIVE/REC. FALSE/MISLEAD. RECEIPT/ACCOUNT	6231.178	2	1	100	100
							321GT	OBTAIN PTC TICKET CONCESSION BY FRAUD	9921.221.5	2	9	-77.8	100
							321GV	FORGERY (COMMON LAW)	LAW.24	0	3	-100	n/a
							321H	FRAUDULENTLY INDUCE INVESTMENT	6231.191.1	1	0	n/a	100
							321IQ	CONSPIRE TO BRING FALSE ALLEGATION	CCRI.41	0	1	-100	n/a
							321IR	STATE FALSE NAME AND ADDRESS (FOREST ACT)	58/6254.63.6	0	4	-100	n/a
							321IT	ALTER/DEST/REMOVE MARK/STAMP/SIGN/LIC	58/6254.96.D	1	0	n/a	100

N/A - no calculation was possible due to nil recorded crime in 2004/05 or nil single year clearances in 2005/06

# OFFENCES RECORDED BY OFFENCE CATEGORY AND OFFENCE CODE, 2005/06

Table A.1

Offence		Offences Recorded				Single Year	Offence		Offences Recorded				Single Year	
		Statutory Reference	2005/06 No.	2004/05 No.	% Change				% Cleared	Statutory Reference	2005/06 No.	2004/05 No.		% Change
Code	Category/Description						Code	Category/Description						
321IU	FURNISH FALSE STATE-PROD FELLED/CUT/REM	58/6254.96.L	0	3	-100	n/a	321OE	MAKE/USE/POSSESS FALSE VEH LIC/CERT/LABL	86/127.72.2	1	0	n/a	100	
321IZ	DISPOSE OF PROPERTY TO DEFRAUD	CBAN.266.1	1	0	n/a	100	321OJ	FORGE DOCUMENT (UNSPECIFIED)	86/127.72.1.	0	1	-100	n/a	
321JN	FAIL TO KEEP RECORDS	CITA.262A.1	1	0	n/a	100	321OK	FORGE VEHICLE IDENTIFYING NUMBER	86/127.72.1.	0	2	-100	n/a	
321JU	OBTAIN BENEFIT BY FRAUD	CSTUD.49.1.C	0	2	-100	n/a	321OL	FORGE VEHICLE IDENTIFICATION MARK	86/127.72.1.	1	0	n/a	100	
321JV	MAKE COPY OF FALSE DOCUMENT	6231.83A.3	1	0	n/a	100	321OX	HAVE IN POSSESSION A FALSE DOCUMENT	6231.83A.5	0	5	-100	n/a	
321KA	MAKE FALSE STATEMENT RELATION TO CLAIM	CHEA.128B.1	0	1	-100	n/a	321OY	CONSPIRACY TO OBTAIN PROP BY DECEPTION	6231.321.1	3	7	-57.1	100	
321KC	MAKE FALSE STATEMENT	CHEA.129.2A	5	6	-16.7	100	321PB	POSSESS FALSE DOC DISHONESTLY OBTAIN	CRIMCODE.145	1	0	n/a	100	
321KJ	FRAUDULENTLY OBTAIN ANY BENEFIT	10191.248.1	0	1	-100	n/a	321PC	MAKE FALSE STATEMENT TO OBTAIN PASSPORT	CPAS.10.1.A	0	2	-100	n/a	
321KK	ATTEMPT TO FRAUDULENTLY OBTAIN BENEFIT	10191.248.2	3	5	-40	100	321PF	MAKE A FALSE OR MISLEADING STATEMENT	96/66.140A.2	11	2	450	100	
321KL	PROVIDE FALSE/MISLEADING INFORMATION	10191.249	4	0	n/a	100	321PH	KNOWINGLY MAKE FALSE STATEMENT IN APPL	96/66.140A.1	1	3	-66.7	100	
321KQ	PROVIDE FALSE INFORMATION IN APPL/RETURN	10191.249	0	18	-100	n/a	321PI	KNOWINGLY MAKE MISLEAD STATEMENT IN APPL	96/66.140A.1	1	0	n/a	100	
321KU	FRAUDULENTLY ALTER REGISTRATION LABEL	86/127.72.1.	13	22	-40.9	100	321PJ	KNOWINGLY CAUSE UNAUTH COMPUTER FUNCTION	6231.247B.1.	2	2	0	100	
321KV	FRAUDULENTLY ALTER DOCUMENT	86/127.72.1.	8	4	100	50	321PK	CARRY OUT DENTAL CARE WHILST NOT REGIST	99/26.60.1.C	0	1	-100	n/a	
321KW	FRAUDULENTLY USE REG LABEL/PLATE	86/127.72.1.	568	549	3.5	99.8	321PO	OPEN AN ACCOUNT IN A FALSE NAME	CFTRA.24.1	4	2	100	100	
321KX	FRAUDULENTLY USE DOCUMENT	86/127.72.1.	3	6	-50	100	321PQ	CAUSE UNAUTH ACCESS TO RESTRICTED DATA	6231.247G.1.	6	10	-40	50	
321KY	FRAUDULENTLY ALTER/USE IDENTIFICATION	86/127.72.1.	36	43	-16.3	100	321PR	CAUSE UNAUTH MODIFICATN- RESTRICTED DATA	6231.247G.1.	3	0	n/a	33.3	
321KZ	PROCURE USE OF MOTOR VEHICLE BY FRAUD	86/127.69.A	66	49	34.7	39.4	321PS	CLAIM TO BE REGISTERED UNDER THIS ACT	94/23.62.1.B	0	1	-100	n/a	
321L	FALSE ACCOUNTING	6231.83.1.A	858	509	68.6	99.7	321PT	FORGE CERTIFICATE OF REGISTRATION	94/23.63.C	0	1	-100	n/a	
321LA	PROCURE HIRE OF MOTOR VEHICLE BY FRAUD	86/127.69.A	134	129	3.9	19.4	321PU	OBTAIN FINANCIAL ADVANTAGE BY DECEPTION	CRIMCODE.134	4	5	-20	25	
321LB	PROCURE USE OF VEHICLE-MISREPRESENTATION	86/127.69.A	14	10	40	50	321PV	EXPOSE GOOD FOR SALE-FALSIFIED REG TMARK	CTMARKS.148.	19	4	375	94.7	
321LC	PROCURE HIRE VEHICLE - MISREPRESENTATION	86/127.69.A	26	43	-39.5	38.5	321PW	ATT OBT DATA INT COMM SER COMPUTER OFF	6231.321M	0	1	-100	n/a	
321LU	USE FALSE STATEMENT TO INDUCE ANOTHER	6231.83A.10	2	0	n/a	100	321PX	OBTAIN FINANCIAL ADVANTAGE FOR ANOTHER	6231.82.1	3	1	200	100	
321LX	FORGE/FALSIFY OTHER DOCUMENT	96/43.55.2	5	2	150	80	321PY	OBTAIN ID NUMBER BY MISREPRESENTATION	88/52.89A	4	0	n/a	100	
321M	PRODUCE/USE ACCOUNT TO MISLEAD/DECEIVE	6231.83.1.B	390	938	-58.4	99.2	321PZ	FRAUDULENTLY ALLOW TO BE USED ID NUMBER	86/127.72.1.	1	0	n/a	100	
321MB	INTENT. FALSELY APPLY REG TRADEMARK	CTMARKS.146.	1	0	n/a	100	321QB	FRAUDULENTLY ALTER ID NO/GENERAL ID MARK	88/52.90.1.B	1	0	n/a	100	
321MD	POSSESS INSTRUMENT TO FORGE TRADEMARK	CTMARKS.147.	1	2	-50	100	321QC	USE A FORGED DOCUMENT	CRIMCODE.145	1	0	n/a	100	
321ME	POSS GOODS FOR MANFACT - FALSE TRADEMARK	CTMARKS.148.	5	0	n/a	100	321QJ	MAKE FALSE STATE CERT OF MP AUTH CREMATN	03/80.140	65	0	n/a	100	
321MF	POSS GOODS FOR SALE WITH FALSE TRADEMARK	CTMARKS.148.	104	57	82.5	100	321QV	SIGN/SEAL DOCUMENT KNOWING TO BE UNTRUE	6246.142.D	1	1	0	100	
321MJ	FORGE BILLS OF EXCHANGE	6231.27	0	1	-100	n/a	322B	SECRET COMMISSION-RECEIVE/SOLICIT-AGENT	6231.176.1	23	95	-75.8	78.3	
321MX	KNOW GIVE FALSE INFO TO PRISON OFFICER	86/117.42.2	1	3	-66.7	100	322C	SECRET COMMISSION-GIVE/OFFER TO AGENT	6231.176.2	6	120	-95	100	
321N	HAVE CUSTODY FALSE DOCUMENT (CRIMES ACT)	6231.83A.5	11	29	-62.1	100	322L	SOLICITOR-DEFALCATION-DEFICIENT IN ACCNT	6291.42.1	282	9	3033.3	99.3	
321NF	REPRESENT LEGAL PRACTICE WO BEING ADMIT	96/35.314.2.	1	0	n/a	100	323AI	MAKE EQUIP KNOWING TO MAKE FALSE DOC	6231.83A.5A	0	1	-100	n/a	
321NY	SELL GOODS-FALSELY APPLY REG TRADEMARK	CTMARKS.148.	1	16	-93.8	100	323AJ	HAVE CUSTODY EQUIP KNOW MAKE FALSE DOC	6231.83A.5A	2	1	100	100	
321NZ	FORGE REGISTRATION LABEL	86/127.72.1.	1	0	n/a	100	323AL	ENGAGE IN MONEY LAUNDERING	97/108.122.1	41	144	-71.5	95.1	
321OA	FORGE LICENCE/LEARNER'S PERMIT	86/127.72.1.	0	19	-100	n/a	323AP	ATTEMPT TO ENGAGE IN MONEY LAUNDERING	6231.321M	0	1	-100	n/a	
321OB	FRAUDULENTLY LEND LICENCE/PERMIT	86/127.72.1.	1	2	-50	100	323AQ	ATTEMPT TO UTTER COUNTERFEIT MONEY	CRIMCODE.11.	1	1	0	0	
321OC	FRAUD'LY ALTER/USE VEH LIC/PLATE ETC	86/127.72.1.	23	23	0	100	323C	MAKE/POSSESS ARTICLE TO MAKE FALSE DOC	6231.83A.5C	0	1	-100	n/a	
321OD	POSSESS LABEL/DOCUMENT/IDENTIFICATION	86/127.72.2	1	1	0	100	323D	MAKE COUNTERFEIT MONEY	CCRIC.6	14	18	-22.2	92.9	

n/a - no calculation was possible due to nil recorded crime in 2004/05 or nil single year clearances in 2005/06

# OFFENCES RECORDED BY OFFENCE CATEGORY AND OFFENCE CODE, 2005/06

Table A.1

Offence		Offences Recorded				Single Year	Offence		Offences Recorded				Single Year
		Statutory Reference	2005/06 No.	2004/05 No.	% Change	% Cleared			Statutory Reference	2005/06 No.	2004/05 No.	% Change	% Cleared
Code	Category/Description						Code	Category/Description					
323F	UTTER COUNTERFEIT MONEY	CCRIC.7.A	121	192	-37	38	842K	MAKE FALSE STATEMENT	CMAR.99	1	0	n/a	100
323H	BUY/SELL/REC/DISPOSE COUNTERFEIT MONEY	CCRIC.8.1	6	13	-53.8	16.7	844DJ	STATE FALSE ADDRESS	9921.218B.4.	4	2	100	100
323J	POSSESS COUNTERFEIT MONEY	CCRIC.9.1.A	26	70	-62.9	76.9	844Z	FALSE NAME/ADDRESS-TRANSPORT ACT	9921.218B.4.	9	15	-40	100
511AJ	IMPERSONATE MEMBER CFA	6228.107A.C	1	2	-50	100	854A	SECRET COMMISSION-GIVE/RECEIVE	6231.179	0	24	-100	n/a
511AX	MISFEASANCE OF PUBLIC OFFICE	LAW.40	0	1	-100	n/a	854BB	RECEIVE SECRET COMMISSION	6231.18	5	0	n/a	80
511J	BRIBE PUBLIC OFFICIAL (COMMON LAW)	LAW.2	4	2	100	100	854C	AID/ABET/ATTEMPT RE SECRET COMMISSIONS	6231.181	3	12	-75	100
511S	IMPERSONATE PTC OFFICER	9921.218.3.E	2	1	100	100	889MA	FRAUDULENTLY OBTAIN ANY BENEFIT	86/111.116.1	3	1	200	0
511T	IMPERSONATE OFFICER-TRANSPORT ACT	9921.225B	0	2	-100	n/a	889NN	AID/ABET/COUNSEL/PROCURE COMM OF OFFENCE	CRIMCODE.11.	0	1	-100	n/a
525A	PERJURY/FALSE DECLARATION/FALSE OATH	6231.314	59	63	-6.3	93.2							
525C	PERVERT COURSE OF JUSTICE (COMMON LAW)	LAW.11	87	108	-19.4	98.9	<i>Sub-Total</i>			<i>26973</i>	<i>27522</i>	<i>-2</i>	<i>82.9</i>
525F	PERJURY (COMMON LAW)	LAW.10	29	20	45	86.2							
525G	FALSE TESTIMONY-C'WEALTH PROCEEDINGS	CCRI.35.1	0	2	-100	n/a							
525L	SUBORNATION OF PERJURY	6231.314.1	2	3	-33.3	100							
525Q	WILFUL AND CORRUPT PERJURY	6246.141	4	5	-20	100							
549DQ	FALSE NAME/ADDRESS-EPA ACT	8056.56.2	0	5	-100	n/a	322A	UNLAWFUL POSSESSION	7405.26.1	102	138	-26.1	96.1
549FQ	IMPERSONATE FEDERAL POLICE OFFICER	CAFP.63.A	0	1	-100	n/a	332I	POSSESS PROPERTY BEING PROCEEDS OF CRIME	97/108.123.1	34	201	-83.1	100
549GG	MAKE FALSE/MISLEAD STATEMENT APPLICATION	CTAX.14K.1.C	1	1	0	100	332J	POSSESS MONEY - BEING PROCEEDS OF CRIME	97/108.123.1	3	135	-97.8	100
549GL	VISITOR-FALSE NAME/ADDRESS-POLICE GAOL	SR95/23.7.7	1	0	n/a	100	332K	RECEIVE PROPERTY-BEING PROCEEDS OF CRIME	97/108.123.1	20	41	-51.2	100
699A	FORGE PRESCRIPTION	9719.36A	0	15	-100	n/a	332L	POSSESS SUSPECTED STOLEN GOODS	7405.26.1	30	21	42.9	100
699B	FORGE PRESCRIPTION-DRUG OF DEPENDENCE	9719.77	90	127	-29.1	85.6	332M	RECEIVE MONEY - BEING PROCEEDS OF CRIME	97/108.123.1	1	5	-80	100
699C	FRAUDULENTLY ALTER PRESCRIPTION	9719.36A	0	5	-100	n/a	332Q	DISPOSE PROPERTY-BEING PROCEEDS OF CRIME	97/108.123.1	0	2	-100	n/a
699DO	OBTAIN SCRIPT FOR DRUG-FALSE REPRESENT'N	9719.36B.1.B	0	1	-100	n/a	332S	RECKLESSLY DEAL WITH PROCEEDS OF CRIME	6231.194.3	78	85	-8.2	100
699DT	CAUSE PHARMACIST TO SUPPLY DRUG	9719.36B.1.D	0	1	-100	n/a	332T	NEGLIGENTLY DEAL WITH PROCEEDS OF CRIME	6231.194.4	4	25	-84	100
699DU	CAUSE PHARMACIST SUPPLY RESTRICTED SUBS	9719.36B.1.D	0	4	-100	n/a	332U	DEAL PROPERTY SUSPECTED PROCEED OF CRIME	6231.195	3466	2939	17.9	98.5
699E	UTTER FORGED PRESCRIPTION	9719.36A	0	38	-100	n/a	332V	DEAL PROPERTY BECOME INSTRUMENT OF CRIME	6231.195A.1	40	0	n/a	100
699G	ALTER PRESCRIPTION-DRUG OF DEPENDENCE	9719.77	21	12	75	85.7	332X	NEG DEAL PROP BECOME INSTRUMENT OF CRIME	6231.195A.3	1	0	n/a	100
699H	UTTER FORGED SCRIPT-DRUG OF DEPENDENCE	9719.77	42	67	-37.3	83.3	339A	HANDLE/RECEIVE/RETENTION STOLEN GOODS	6231.88.1	3979	5440	-26.9	98.7
699I	UTTER ALTERED SCRIPT-DRUG OF DEPENDENCE	9719.77	11	1	1000	100	339F	ATT. TO DISPOSE OF STOLEN GOODS	6231.321M	1	1	0	100
699J	OBTAIN DRUG OF DEPENDENCE-FALSE REPRESENT	9719.78.A	33	19	73.7	100	339G	BRING STOLEN GOODS INTO VICTORIA	6231.88.1	26	28	-7.1	100
699K	OBTAIN SCRIPT DRUG DEPENDENCE-FALSE REP	9719.78.B	0	23	-100	n/a	339H	DISHON U/TAKE IN REALISATN STOLEN GOODS	6231.88.1	49	155	-68.4	100
699LA	CAUSE DRUG ADMIN. - FALSE REPRESENTATION	9719.78.C	0	1	-100	n/a	339I	CONSPIRACY TO HANDLE STOLEN GOODS	6231.321.1	14	6	133.3	100
821F	WO CONSENT ESTABLISH/MAINTAIN BANK BUS	CBANK.67.1	1	0	n/a	100	339J	DISHON U /TAKE/ASSIST DISPOSAL OF GOODS	6231.88.1	11	5	120	100
834BH	POSSESS AUST PASSPORT ISSUED TO ANOTHER	CPAS.9A.D	5	0	n/a	100	339K	DISHON U/TAKE/ASSIST REMOVAL OF GOODS	6231.88.1	0	1	-100	n/a
834E	POSSESS FALSIFIED FOREIGN PASSPORT	CPAS.15.9A.F	0	2	-100	n/a	339L	KNOWINGLY DEAL/CONCEAL PROCEEDS OF CRIME	6231.194.1	33	161	-79.5	100
834F	POSSESS DOCUMENT-FORGED AS AUST PASSPORT	CPAS.9A.E.II	0	1	-100	n/a	339M	KNOWINGLY DEAL WITH PROCEEDS OF CRIME	6231.194.2	298	675	-55.9	99
834I	USE CANCELLED PASSPORT	CPAS.15.9A.A	0	1	-100	n/a							
834P	FALSIFY FOREIGN PASSPORT	CPAS.9B.C	0	1	-100	n/a	<i>Sub-Total</i>			<i>8190</i>	<i>10064</i>	<i>-18.6</i>	<i>98.6</i>
834R	FALSE/MISLEAD S'MENT-FOR O/SEAS PASSPORT	CPAS.10.2	1	0	n/a	100							

n/a - no calculation was possible due to nil recorded crime in 2004/05 or nil single year clearances in 2005/06

# OFFENCES RECORDED BY OFFENCE CATEGORY AND OFFENCE CODE, 2005/06

**Table A.1**

Offence		Statutory Reference	Offences Recorded		%	Single Year	Offence		Statutory Reference	Offences Recorded		%	Single Year
			2005/06 No.	2004/05 No.						2005/06 No.	2004/05 No.		
Code	Category/Description				Change	Cleared	Code	Category/Description				Change	Cleared
<b>THEFT FROM MOTOR VEHICLE</b>							399B	REMOVE DISPLAY ARTICLE FROM PUBLIC PLACE	6231.78.1	2	0	n/a	0.0
399A	THEFT FROM MOTOR VEHICLE	6231.74	47074	45368	3.8	9.0	399V	THEFT OF MAIL RECEPTACLE/ARTICLE/MESSAGE	CRIMCODE.471	49	84	-41.7	85.7
<i>Sub-Total</i>			<i>47074</i>	<i>45368</i>	<i>3.8</i>	<i>9.0</i>	<i>Sub-Total</i>			<i>55182</i>	<i>55345</i>	<i>-0.3</i>	<i>24</i>
<b>THEFT (SHOPSTEAL)</b>							<b>DRUGS (CUL/MAN/TRAFF)</b>						
393A	THEFT-FROM SHOP (SHOPSTEAL)	6231.74	15922	18575	-14.3	78.2	619AK	POSSESS PROHIBITED IMPORT (DRUG)	CCUS.233B.1.	0	1	-100	n/a
<i>Sub-Total</i>			<i>15922</i>	<i>18575</i>	<i>-14.3</i>	<i>78.2</i>	619AM	POSSESS SUSPECTED PROHIB IMPORT (DRUG)	CCUS.233B.1.	0	1	-100	n/a
<b>THEFT OF MOTOR VEHICLE</b>							649A	BRING PROHIBITED IMPORT INTO AUST (DRUG)	CCUS.233B.1.	0	1	-100	n/a
351A	THEFT OF MOTOR VEHICLE	6231.74	19578	21283	-8.0	20.1	649D	IMPORT PROHIBITED IMPORT (DRUG)	CCUS.233B.1.	0	1	-100	n/a
<i>Sub-Total</i>			<i>19578</i>	<i>21283</i>	<i>-8.0</i>	<i>20.1</i>	653A	TRAFFICK HEROIN	9719.71.1	10	9	11.1	100
<b>THEFT OF BICYCLE</b>							653J	TRAFFICK LARGE COMM QTY - HEROIN	9719.71	6	7	-14.3	100
352A	THEFT-OF BICYCLE	6231.74	5350	5313	0.7	8.2	653L	TRAFFICK COMM QTY - HEROIN	9719.71AA	12	12	0	100
<i>Sub-Total</i>			<i>5350</i>	<i>5313</i>	<i>0.7</i>	<i>8.2</i>	653N	TRAFFICK HEROIN	9719.71AC	535	921	-41.9	98.5
<b>THEFT (OTHER)</b>							653O	ATT TRAFFICK HEROIN	9719.71AC	15	28	-46.4	93.3
321PP	FAIL DEP TRUST MONEY- INTENT TO DEFRAUD	96/35.174.5.	4	0	n/a	100	654G	TRAFFICK LARGE COMM QTY - COCAINE	9719.71	0	9	-100	n/a
358A	THEFT OF TRAILER	6231.74	977	1007	-3	6.4	654K	TRAFFICK COMM QTY - COCAINE	9719.71AA	1	0	n/a	100
359A	ILLEGALLY USE VEHICLE NOT MOTOR CAR	7405.38.1	1	4	-75	100	654O	TRAFFICK COCAINE	9719.71AC	37	64	-42.2	100
390A	THEFT	6231.74	54109	54223	-0.2	24.3	654P	ATT TRAFFICK COCAINE	9719.71AC	2	1	100	100
390C	THEFT OF BOAT/VESSEL	6231.74	39	19	105.3	10.3	657A	TRAFFICK CANNABIS	9719.71.1	1	8	-87.5	100
390D	THEFT	CRIMCODE.131	1	8	-87.5	0.0	657AB	ATT TRAFFICK TETRAHYDRACANNIBANOL	9719.71AC	1	0	n/a	100
							657AC	TRAFFICK CANNABIS	9719.71.1	0	3	-100	n/a
							657J	TRAFFICK LARGE COMM QTY - CANNABIS	9719.71	2	4	-50	100
							657K	ATT TRAFFICK COMM QTY - CANNABIS	9719.71	1	0	n/a	100
							657N	TRAFFICK LARGE COMM QTY - TETRAHYDRACANN	9719.71	1	0	n/a	0
							657P	TRAFFICK COMM QTY - CANNABIS	9719.71AA	62	38	63.2	100
							657Q	ATT TRAFFICK COMM QTY - CANNABIS	9719.71AA	0	1	-100	n/a
							657V	TRAFFICK CANNABIS	9719.71AC	1008	1105	-8.8	99.2
							657W	ATT TRAFFICK CANNABIS	9719.71AC	11	15	-26.7	100
							657X	TRAFFICK HASHISH	9719.71AC	1	6	-83.3	100
							657Y	ATT TRAFFICK HASHISH	9719.71AC	0	1	-100	n/a
							657Z	TRAFFICK TETRAHYDRACANNIBANOL	9719.71AC	3	0	n/a	100
							658A	TRAFFICK AMPHETAMINE	9719.71.1	17	2	750	94.1
							658AE	TRAFFICK AMPHETAMINE	9719.71AC	558	456	22.4	99.6
							658AF	ATT TRAFFICK AMPHETAMINE	9719.71AC	12	6	100	100
							658AG	TRAFFICK ECSTASY	9719.71AC	364	200	82	99.5

n/a - no calculation was possible due to nil recorded crime in 2004/05 or nil single year clearances in 2005/06

# OFFENCES RECORDED BY OFFENCE CATEGORY AND OFFENCE CODE, 2005/06

**Table A.1**

Offence		Offences Recorded				Single Year	Offence		Offences Recorded				Single Year
		Statutory Reference	2005/06 No.	2004/05 No.	% Change	% Cleared			Statutory Reference	2005/06 No.	2004/05 No.	% Change	% Cleared
Code	Category/Description						Code	Category/Description					
658AH	ATT TRAFFICK ECSTASY	9719.71AC	7	6	16.7	100	667L	ATT CULTIVATE NARCOTIC PLANT-CANNABIS	9719.72B	3	5	-40	100
658AI	TRAFFICK LSD	9719.71AC	12	5	140	100	L1083A	MANUFACTURE DRUG OF DEPENDENCE	L1083A	1	0	n/a	100
658AK	TRAFFICK METHYLAMPHETAMINE	9719.71AC	50	44	13.6	100							
658AL	ATT TRAFFICK METHYLAMPHETAMINE	9719.71AC	2	2	0	100							
658AM	TRAFFICK KETAMINE	9719.71AC	12	13	-7.7	100							
658AO	CONSPIRE TO TRAFFICK METHYLAMPHETAMINE	9719.79.1	6	2	200	100							
658AQ	TRAFFICK LGE COMM QTY-METHYLAMPHETAMINE	9719.71	1	5	-80	100							
658AR	TRAFFICK DIMETHYLAMPHETAMINE	9719.71AC	0	1	-100	n/a							
658B	TRAFFICK ECSTASY	9719.71.1	8	10	-20	100							
658K	TRAFFICK LARGE COMM QTY - AMPHETAMINE	9719.71	8	0	n/a	100							
658M	TRAFFICK LARGE COMM QTY - ECSTASY	9719.71	18	9	100	100	613A	POSSESS HEROIN	9719.73.1	646	984	-34.3	99.4
658N	ATT TRAFFICK LARGE COMM QTY - ECSTASY	9719.71	1	0	n/a	100	613B	USE HEROIN	9719.75	198	339	-41.6	99
658T	TRAFFICK COMM QTY - AMPHETAMINE	9719.71AA	6	10	-40	100	614A	POSSESS COCAINE	9719.73.1	48	49	-2	100
658V	TRAFFICK COMM QTY - ECSTASY	9719.71AA	21	13	61.5	100	614B	POSSESS CRACK	9719.73.1	1	1	0	100
658Z	TRAFFICK COMM QTY-METHYLAMPHETAMINE	9719.71AA	5	4	25	100	614C	USE COCAINE	9719.75	3	4	-25	100
659A	TRAFFICK OTHER DRUG OF DEPENDENCE	9719.71.1	3	4	-25	33.3	614D	USE CRACK	9719.75	1	0	n/a	100
659BN	POSSESS SUBSTANCE-MANUF. DOD TO TRAFFICK	9719.71A	28	20	40	96.4	617A	POSSESS CANNABIS	9719.73.1	4491	4679	-4	99.3
659BO	POSSESS MATERIAL-MANUF. DOD TO TRAFFICK	9719.71A	25	10	150	100	617B	POSSESS HASHISH	9719.73.1	24	19	26.3	100
659BP	UNAUTH SUPPLY DRUG OF DEPEND TO CHILD	9719.71B.1.B	22	19	15.8	100	617C	USE CANNABIS	9719.75	512	523	-2.1	99.6
659BQ	POSS DOCUMENT-MANUF. D.O.D. TO TRAFFICK	9719.71A	4	7	-42.9	100	617D	USE HASHISH	9719.75	2	1	100	100
659BR	POSS EQUIPMENT-MANUF. D.O.D. TO TRAFFICK	9719.71A	54	32	68.8	98.1	618A	POSSESS AMPHETAMINE	9719.73.1	1412	1093	29.2	99.3
659BZ	TRAFFICK DRUG OF DEPENDENCE COMM QTY	9719.71AA	3	9	-66.7	100	618AA	POSSESS DIMETHYLAMPHETAMINE	9719.73.1	4	2	100	100
659CB	TRAFFICK COMM QTY-OTHER HALLUCINOGENIC	9719.71AA	4	1	300	100	618AB	USE KETAMINE	9719.75	1	0	n/a	100
659CD	TRAFFICK COMM QTY - PRESCRIBED DRUGS	9719.71AA	1	0	n/a	100	618B	USE AMPHETAMINE	9719.75	246	190	29.5	99.2
659CF	TRAFFICK DRUG OF DEPENDENCE TO A CHILD	9719.71AB	1	4	-75	100	618C	POSSESS ECSTASY	9719.73.1	496	409	21.3	99.8
659CH	TRAFFICK DRUG OF DEPENDENCE	9719.71AC	111	79	40.5	94.6	618D	USE ECSTASY	9719.75	48	35	37.1	100
659CI	ATT TRAFFICK DRUG OF DEPENDENCE	9719.71AC	1	3	-66.7	100	618Q	POSSESS LSD	9719.73.1	23	21	9.5	100
659CJ	TRAFFICK OTHER HALLUCINOGENIC	9719.71AC	5	1	400	100	618R	USE LSD	9719.75	4	1	300	100
659CL	TRAFFICK PRESCRIBED DRUGS	9719.71AC	13	34	-61.8	100	618Z	POSSESS DRUG OF DEPENDENCE - KETAMINE	9719.73.1	11	12	-8.3	90.9
659CM	ATT TRAFFICK PRESCRIBED DRUGS	9719.71AC	1	2	-50	100	619A	POSSESS DRUG OF DEPENDENCE (NOT NAMED)	9719.73.1	452	383	18	97.8
666I	CULTIVATE NARCOTIC PLANT-NOT CANNABIS	9719.72B	2	9	-77.8	50	619AA	USE DRUG OF DEPEND. -HALLUCINOGEN	9719.75	30	15	100	100
667A	CULTIVATE NARCOTIC PLANT-CANNABIS	9719.72.1	3	6	-50	100	619AO	POSSESS DRUG OF DEPENDENCE (TRAFFICK)	9719.73.2	44	25	76	100
667G	CULT NARC PLANT LGE COMM QTY-CANNABIS	9719.72	0	7	-100	n/a	619B	USE OTHER DRUG OF DEPENDENCE	9719.75	41	67	-38.8	100
667I	CULT NARC PLANT COMM QTY-CANNABIS	9719.72A	17	27	-37	94.1	619G	ADMINISTER SUBST-INTERFERE BODY FUNCTION	6231.19.1	13	17	-23.5	69.2
667J	ATT CULT NARC PLANT COMM QTY-CANNABIS	9719.72A	1	0	n/a	100	619H	INTRODUCE DRUG INTO THE BODY OF ANOTHER	9719.74	48	54	-11.1	45.8
667K	CULTIVATE NARCOTIC PLANT-CANNABIS	9719.72B	1136	1157	-1.8	98	619R	POSSESS DRUG OF DEPEND. -PRESCRIPT DRUG	9719.73.1	261	291	-10.3	99.6
							619S	USE DRUG OF DEPEND. -PRESCRIPTION DRUG	9719.75	22	12	83.3	100
										<b>4256</b>	<b>4460</b>	<b>-4.6</b>	<b>98.6</b>

n/a - no calculation was possible due to nil recorded crime in 2004/05 or nil single year clearances in 2005/06

# OFFENCES RECORDED BY OFFENCE CATEGORY AND OFFENCE CODE, 2005/06

**Table A.1**

Offence		Statutory Reference	Offences Recorded			Single Year	Offence		Statutory Reference	Offences Recorded			Single Year
			2005/06	2004/05	% Change	% Cleared				2005/06	2004/05	% Change	% Cleared
Code	Category/Description		No.	No.			Code	Category/Description		No.	No.		
619Z	POSSESS DRUG OF DEPEND. -HALLUCINOGEN	9719.73.1	35	20	75	100	527P	BREACH OF YOUTH SUPERVISION ORDER	89/56.165.1	0	4	-100	n/a
699DN	OBTAIN DRUG BY FALSE REPRESENTATION	9719.36B.1.A	0	5	-100	n/a	527Q	BREACH OF PROBATION ORDER	8477.40.1	0	3	-100	n/a
853AD	UNAUTHOR POSSESS CONTROLLED SUBSTANCE	9719.36B.2	0	9	-100	n/a	527S	FAIL TO COMPLY WITH CONDITIONS OF ORDER	CCRI.20A.5	3	1	200	33.3
853AF	UNAUTHORISED POSSESS POISON	9719.36B.2	0	14	-100	n/a	527T	BREACH OF UNDERTAKING	89/56.143.1	73	145	-49.7	100
<i>Sub-Total</i>			<i>9117</i>	<i>9274</i>	<i>-1.7</i>	<i>98.9</i>	528A	CONVEY ANYTHING PRISON/PRISONER-ESCAPE	6231.479B.B	0	1	-100	n/a
<b>GOING EQUIPPED TO STEAL</b>							528AA	ESCAPE FROM LAWFUL CUSTODY	7405.49E.B	51	0	n/a	98
599A	GOING EQUIPPED TO STEAL/CHEAT	6231.91.1	624	661	-5.6	99.5	528AB	ATTEMPT TO ESCAPE FROM LAWFUL CUSTODY	7405.49E.B	4	0	n/a	100
<i>Sub-Total</i>			<i>624</i>	<i>661</i>	<i>-5.6</i>	<i>99.5</i>	528AC	ESCAPE FROM LAWFUL DETENTION	7405.49E.B	1	0	n/a	100
<b>JUSTICE PROCEDURES</b>							528B	ESCAPE FROM LAWFUL CUSTODY	7393.8.B	36	159	-77.4	91.7
129BM	HINDER/INCITE OTHER TO HINDER OFFICER	9921.225.A	1	0	n/a	100	528BD	AIDS PRISONER IN ESCAPING FROM CUSTODY	6231.479B.A	0	1	-100	n/a
211D	ACCESSORY TO ARMED ROBBERY	6231.325.1	1	1	0	100	528CA	FORCIBLY RESCUE PRISONER	6231.479A	5	5	0	100
511BJ	INTENT DIRECT ACTIVITIES TERRORIST ORG	CRIMCODE.102	1	0	n/a	100	528F	PRISONER-ESCAPE CUSTODY CORRECTIONS/MOPF	6231.479C.1.	18	13	38.5	100
511BK	INTENT BE MEMBER OF TERRORIST ORGANISATN	CRIMCODE.102	11	0	n/a	100	528FC	ESCAPE FROM CUSTODY FROM POLICE MEMBER	6231.479C.1.	7	0	n/a	85.7
511BL	PROVIDE SUPPORT/ RESOURCES-TERRORIST ORG	CRIMCODE.102	7	0	n/a	100	528I	PRISONER-OUTSIDE PRISON-LEAVE CUSTODY	6231.479C.3	0	1	-100	n/a
524A	BREACH INTERVENTION ORDER	87/19.22	7791	7279	7	90.5	528K	ESCAPE FROM YOUTH TRAINING CENTRE	89/56.267.1	4	5	-20	75
524G	CONTEMPT-MAGISTRATES COURT PROCEDURES	89/51.134	0	1	-100	n/a	528M	ESCAPE CHILD/YOUTH RESIDENTIAL CENTRE	89/56.267.1	4	0	n/a	100
524H	PUBLISH ANY ID/DETAILS-CHILDRENS COURT	89/56.26	0	19	-100	n/a	533A	RESIST POLICE/RESIST ARREST (SUMMARY)	7405.52.1	0	4	-100	n/a
524J	CONTEMPT OF COUNTY COURT	6230.54	1	1	0	100	533AM	RESIST POLICE	7405.52.1	2173	2112	2.9	99.2
524L	BREACH SUPPRESS ORD/PUBLISH PROCEEDINGS	89/51.126.4	0	126	-100	n/a	533AN	RESIST PERSON ASSISTING POLICE	7405.52.1	0	4	-100	n/a
524N	FAIL ATTEND COUNSELLING-FAMILY VIOLENCE	87/19.8D.4	11	0	n/a	90.9	533AO	OBSTRUCT POLICE IN EXERCISE OF DUTY	86/127.62.3	9	4	125	100
527A	FAIL TO ANSWER BAIL *	9008.30.1	6318	3318	90.4	99.1	533C	HINDER POLICE (SUMMARY)	7405.52.1	354	446	-20.6	99.4
527AA	BREACH OF BAIL	9008.24.1.A	9	9	0	55.6	533G	DELAY POLICE (SUMMARY)	7405.52.1	2	0	n/a	100
527AC	BREACH GOOD BEHAVIOUR BOND	89/56.148.1	204	335	-39.1	97.5	533H	OBSTRUCT POLICE (SUMMARY)	7405.52.1	23	18	27.8	100
527AD	FAIL TO COMPLY WITH SENTENCE/ORDER MADE	CCRI.20AC.2	2	4	-50	50	534C	C'WEALTH-CONSPIRACY-PERVERT JUSTICE	CCRI.43	2	0	n/a	100
527H	BREACH OF SUSPENDED SENTENCE ORDER	91/49.31.1	1382	1758	-21.4	99.3	549A	IMPERSONATE MEMBER OF POLICE FORCE	6338.97	59	59	0	78
527I	FAILURE TO COMPLY WITH UNDERTAKING ORDER	91/49.79.1	156	232	-32.8	98.1	549AF	CAUSE FALSE REPORT TO BE MADE TO POLICE	7405.53.1	71	111	-36	97.2
527K	CONTRAVENE A CONDITION OF LEAVE	89/56.256.10	0	2	-100	n/a	549B	MAKE FALSE REPORT TO POLICE	7405.53.1	445	426	4.5	96.9
527L	FAILURE TO COMPLY WITH CBO	91/49.47.1	5	12	-58.3	80	549CE	COMMUNICATE WITH PRISONER IN PRISON	86/117.32.1.	1	2	-50	100
527O	BREACH OF SUPERVISION ORDER	8477.41.4	0	2	-100	n/a	549CG	TAKE/SEND ANYTHING INTO A PRISON	86/117.32.1.	32	46	-30.4	96.9
							549CI	ACCESSORY-IMPEDE APPREHENSION/PROS ETC	6231.325.1	9	17	-47.1	100
							549CK	REFUSE/FAIL STATE NAME/ADDRESS (CRIMES)	6231.456AA.3	69	71	-2.8	100
							549CT	HARBOUR/CONCEAL CHILD-SUPERVISION ORDER	89/56.263.A	2	0	n/a	100
							549CV	WITHDRAW/ASSIST CHILD UNDER ORDER/LEAVE	89/56.264	2	1	100	100
							549DA	LURK/LOITER IN PLACE CHILD UNDER ORDER	89/56.266.D	2	0	n/a	100
							549DL	PRISON VISITOR-DISOBEY DIRECTION	86/117.43.2	1	1	0	100

\* The procedure in which fail to answer bail offences are recorded onto LEAP changed on 1 of July 2005 which resulted in approximately 3000 more offences to be recorded in this category.  
n/a - no calculation was possible due to nil recorded crime in 2004/05 or nil single year clearances in 2005/06

# OFFENCES RECORDED BY OFFENCE CATEGORY AND OFFENCE CODE, 2005/06

**Table A.1**

Offence		Offences Recorded				Single Year	Offence		Offences Recorded				Single Year	
		Statutory Reference	2005/06 No.	2004/05 No.	% Change				% Cleared	Statutory Reference	2005/06 No.	2004/05 No.		% Change
549DM	FAIL/REFUSE TO SUPPLY NAME/ADDRESS	9499.3.2.A	3	12	-75	100	549KI	USE ABUSIVE LANGUAGE IN A POLICE GAOL	SR05/101.13.	1	0	n/a	100	
549DN	GIVE FALSE INFORMATION-COURT SECURITY	9499.3.2.B	0	2	-100	n/a	549KK	POSSESS ANY THING W/O AUTH-POLICE GAOL	SR05/101.13.	46	0	n/a	100	
549DO	PRISONER-FAIL TO RETURN LEAVE (CRIMES)	6231.479C.2.	0	1	-100	n/a	549KL	GIVE ANYTHING TO DETAINEE IN POLICE GAOL	SR05/101.11.	1	0	n/a	100	
549DP	REFUSE NAME/ADDRESS-EPA ACT	8056.56.2	0	2	-100	n/a	549KM	ATT GIVE ANYTHING - DETAINEE POLICE GAOL	SR05/101.11.	2	0	n/a	100	
549FT	POSSESS BOOK/DOC ISSUED BY POLICE	CAFP.63.D	0	1	-100	n/a	549KN	DISOBEY LAWFUL DIRECTION - POLICE GAOL	SR05/101.13.	5	0	n/a	100	
549GQ	DISRUPTIVE/ABUSIVE/INDECENT-POLICE GAOL	SR95/23.11.1	19	124	-84.7	100	549KO	COMMUNICATE WITH DETAINEE IN POLICE GAOL	SR05/101.10.	1	0	n/a	100	
549GS	POSSESS PREJUDICIAL ARTICLE-POLICE GAOL	SR95/23.11.1	14	99	-85.9	100	549KT	COMMUNICATE INFO WITHOUT CONSENT OF VLA	9245.43.1.B	1	0	n/a	0	
549GU	DISOBEY MOPF-POLICE GAOL	SR95/23.11.1	3	11	-72.7	100	549S	POLICE MEMBER TAKE BRIBE TO FORGO DUTY	6338.95	1	0	n/a	100	
549GZ	STATE FALSE NAME WHEN REQUESTED	6231.456AA.3	343	322	6.5	99.1	549T	OFFER BRIBE TO MEMBER TO FORGO DUTY	6338.97	5	1	400	100	
549HA	STATE FALSE ADDRESS WHEN REQUESTED	6231.456AA.3	72	65	10.8	100	549Y	SHEEP PROT-STATE FALSE NAME/ADDR (RPLD)	6809.9E.2.B	1	0	n/a	100	
549HE	ACT PREJUDICIAL GOOD ORDER/MANAGMNT GAOL	SR95/23.11.1	38	166	-77.1	100	571B	ATT. PROCURE MINOR FOR CHILD PORNOGRAPHY	6231.321M	1	1	0	100	
549HL	ATT. DELIVER DRUG/ALCOHOL INTO CENTRE	89/56.270.1.	0	1	-100	n/a	837AJ	CONTAM GOODS CAUSE PUBLIC ALARM/ANXIETY	6231.249.A	3	0	n/a	33.3	
549HM	INTRODUCE DRUG INTO CENTRE	89/56.270.1.	9	3	200	88.9	<i>Sub-Total</i>				20288	17656	14.9	95.6
549HU	THREATEN GOOD ORDER/MANAGEMENT OF GAOL	SR95/23.11.1	1	22	-95.5	100	<b>REGULATED PUBLIC ORDER</b>							
549IA	POSSESS EXPLOSIVE WITHOUT BEING LICENSED	10189.21.2	17	9	88.9	94.1	199W	PERMIT DOG TO ATTACK ANIMAL (SOA S8.E)	7405.8.E	15	19	-21.1	46.7	
549IC	TAKE/USE DRUG/DEP NOT IN ACC WITH AUTH	SR95/23.11.1	0	5	-100	n/a	429C	DEPOSIT LITTER	8056.45E.1	134	130	3.1	97	
549IE	WO AUTH COMMUNICATE WITH DETAINED PERSON	SR95/23.8.1	0	2	-100	n/a	511AY	OBST PERSON ENGAGED EMERGENCY ACTIVITY	86/30.36.1	0	1	-100	n/a	
549IF	WILFULLY HINDER OFFICER ON DUTY	6228.107.A	0	6	-100	n/a	511AZ	HINDER PERSON ENGAGED EMERGENCY ACTIVITY	86/30.36.1	2	1	100	100	
549IJ	WO AUTH ATT. SEND ARTIC TO DETAINED PER	SR95/23.9.1	1	2	-50	100	549KR	NONFEASANCE - WILFUL NEGLIGENCE OF DUTY	LAW.44	2	0	n/a	100	
549IK	ATTEMPT TO EXCHANGE, GIVE, RECEIVE	SR95/23.11.1	0	3	-100	n/a	549KS	MALFEASANCE - WILFUL EXCESS OF DUTY	LAW.45	1	0	n/a	100	
549IL	POSS SUBST PREJUD SECURITY/GOOD ORDER	SR95/23.11.1	0	3	-100	n/a	571A	PROCURE UNDER 18 TO MAKE OBJECT FILM	10170.11.3	3	3	0	100	
549IO	ATTEMPT TO SEND ANYTHING INTO A PRISON	86/117.32.1.	2	1	100	100	571AI	KNOWINGLY POSSESS CHILD PORNOGRAPHY	6231.70.1	172	191	-9.9	94.2	
549IP	MEMBER POLICE COMMUNICATE ANY FACT/DOC	6338.127A.1	6	14	-57.1	100	571AJ	MAKE/PRODUCE CHILD PORNOGRAPHY	6231.68	241	64	276.6	98.3	
549JC	POSS CLOTH ACCOURTMENTS -FORCE SUPPLIED	6338.97	2	1	100	100	571C	INVITE MINOR MAKING/PRODUCTN CHILD PORN	6231.69.A	5	0	n/a	80	
549JJ	ENGAGE IN CHILD-RELATED EMPLOYMENT	04/56.68.1.B	1	1	0	100	572DF	POSS UNCLASS FILM INTENT SELL/EXHIBIT	95/90.23.1.B	2	2	0	100	
549JK	FURNISH FALSE OR MISLEADING INFORMATION	04/56.47	5	1	400	100	572DH	SELL AN UNCLASSIFIED FILM	95/90.15.1	1	1	0	100	
549JL	FAIL COMPLY WITH REPORTING OBLIGATIONS	04/56.46.1	52	12	333.3	100	572DK	SELL FILM CLASSIFIED RC	95/90.15.1	0	2	-100	n/a	
549JQ	GIVE FALSE EVIDENCE AT EXAMINATION	03/52.25.1	26	4	550	100	572DL	SELL FILM CLASSIFIED X	95/90.15.1	2	3	-33.3	100	
549JT	ACT PREJUD SEC/GOOD ORDER/MANAGEMNT GAOL	SR05/101.13.	115	0	n/a	99.1	572DM	POSS RC FILM INTENT TO SELL/EXHIBIT FILM	95/90.23.1.A	0	1	-100	n/a	
549JU	THREATEN SEC/GOOD ORDER/MANAGMNT OF GAOL	SR05/101.13.	16	0	n/a	100	572DN	TRANSMIT OBJECTIONABLE MATERIAL	95/90.59.B	1	1	0	100	
549JX	ACT PREJUD TO SAFETY SERV PERSON IN GAOL	SR05/101.13.	1	0	n/a	100	572DO	USE ON-LINE INFO SERV PUBLISH OBJEC MAT.	95/90.57.1	4	1	300	100	
549JY	THREATEN THE SAFETY OF PERSON IN GAOL	SR05/101.13.	2	0	n/a	100	572DP	KEEP/POSS UNCLASS FILM WHERE FILMS SOLD	95/90.19.1	2	0	n/a	100	
549JZ	THREATEN SAFETY OF ADMIN PERSON OF GAOL	SR05/101.13.	1	0	n/a	100	572DQ	EXHIBIT IN PRIVATE TO MINOR "X" FILM	95/90.12.1.B	2	10	-80	100	
549KB	ACT - MANNER LIKELY CAUSE DAMAGE TO GAOL	SR05/101.13.	1	0	n/a	90	572DW	SELL MINOR CATEG 1 PUBLICATN RESTRICTED	95/90.29.1	1	0	n/a	100	
549KC	ACT - CAUSE LOSS/DAMAGE TO GAOL PROPERTY	SR05/101.13.	10	0	n/a	100	572DZ	DELIVER MINOR CATEG 2 PUBLICATN RESTRICT	95/90.29.1	1	0	n/a	100	
549KF	ACT IN A DISRUPTIVE MANNER - POLICE GAOL	SR05/101.13.	83	0	n/a	100	572EA	FAIL DISPLAY NOTICE CLASSIFCN VISIBLE PL	95/90.17	0	1	-100	n/a	
549KG	ACT IN AN ABUSIVE MANNER - POLICE GAOL	SR05/101.13.	10	0	n/a	100	572EB	USE ON-LINE INFO TO PUBLISH CHILD PORN	95/90.57A	7	8	-12.5	85.7	
549KH	ACT IN AN INDECENT MANNER - POLICE GAOL	SR05/101.13.	5	0	n/a	100	572EF	SELL FILM WO DETER MARKING DISPLAYED	95/90.18.1	0	1	-100	n/a	

n/a - no calculation was possible due to nil recorded crime in 2004/05 or nil single year clearances in 2005/06



# OFFENCES RECORDED BY OFFENCE CATEGORY AND OFFENCE CODE, 2005/06

Table A.1

Offence		Offences Recorded				Single Year	Offence		Offences Recorded				Single Year
		Statutory Reference	2005/06 No.	2004/05 No.	% Change				Statutory Reference	2005/06 No.	2004/05 No.	% Change	
Code	Category/Description				Cleared	Code	Category/Description				Cleared		
572EG	USE ON-LINE INFO SERV TRANSMIT OBJEC MAT	95/90.57.1	0	3	-100	n/a	595BW	PUBLISH ADVERT DESCRIPTION PROSTITUTION	94/102.17.1.	1	0	n/a	100
572EJ	POSS UNCLASS RC FILM INTENT SELL-COMMQTY	95/90.23A.1.	0	1	-100	n/a	595BX	PUBLISH PROSTITUTION ADVERTISEMENT	94/102.17.1.	1	0	n/a	100
572EN	EXHIBIT IN PRIVATE TO MINOR "RC" FILM	95/90.12.1.C	3	0	n/a	100	595BZ	PUBLISH INDUCEMENT-WORK-PROSTITUTE	94/102.17.3.	11	0	n/a	100
572F	MAKE HIGHLY OBJECT FILM-FOR GAIN	10170.11.2	2	0	n/a	100	595CA	PUBLISH INDUCEMENT TO WORK IN BROTHEL	94/102.17.3.	1	0	n/a	100
572L	SELL UNCLASSIFIED VIDEO FILM	10170.20.1.A	0	1	-100	n/a	595CE	PROSTITUTION SERVICE PROVIDER-UNLIC	94/102.22.1.	2	35	-94.3	0
572N	SELL UNCLASSIFIED FILM AS CLASSIFIED	10170.21	0	2	-100	n/a	595CF	PROSTITUTION PROVIDER-BREACH CONDITIONS	94/102.22.1.	0	3	-100	n/a
591DC	DRINK LIQUOR IN/ON PTC VEH/PREM	SR94/90.317	22	105	-79	100	595CK	LIC PROSTITUTION SERVICE-NO SUPERVISOR	94/102.49.3	1	0	n/a	100
591DW	POSSESS LIQ NOT FROM LIC PREMISES (MCG)	SR94/00.13.1	0	1	-100	n/a	595CL	LIC PROSTITUTION PROV-UNLIC PART/ASSOC	94/102.57	1	0	n/a	100
591DZ	FAIL/REFUSE TO LEAVE LIC PREM ON REQUEST	98/94.114.D	55	59	-6.8	100	595CV	WO REASONABLE EXCUSE BE IN UNLIC BROTHEL	94/102.15	5	0	n/a	100
591EA	POSSESS LIQUOR UNDER 18 YEARS	98/94.123.1.	546	556	-1.8	98.7	595CW	SOLICIT FOR PROSTITUTION IN PUBLIC PLACE	94/102.12.2.	42	15	180	97.6
591EB	CONSUME LIQUOR UNDER 18 YEARS	98/94.123.1.	138	179	-22.9	99.3	595CX	INVITE FOR PROSTITUTION IN PUBLIC PLACE	94/102.12.2.	5	6	-16.7	100
591EC	PROOF OF AGE CARD - FALSELY PROCURE	98/94.125	2	2	0	100	595CY	SUPPLY ANY FALSE EVIDENCE AS TO AGE	94/102.59.3.	1	1	0	100
591EE	MINOR FALSELY REPRESENT TO BE 18YRS/OVER	98/94.123.4	17	7	142.9	100	595DA	OFFER ENTER AGREEMENT CHILD SEX SERVICE	94/102.7.1	1	7	-85.7	100
591EF	SUPPLY FALSE EVIDENCE AGE/NAME/ADDRESS	98/94.126.4.	3	4	-25	100	595DB	ADVERTISE FOR BUSINESS-LIC NUMBER FALSE	SR95/72.10.3	1	0	n/a	100
591EG	PERMIT CONSUME LIQUOR NOT ACCORD LICENCE	98/94.108.1.	4	7	-42.9	100	595DD	INDUCE CHILD TAKE PART IN PROSTITUTION	94/102.5.1	2	4	-50	100
591EH	SUPPLY LIQUOR NOT IN ACCORD WITH LICENCE	98/94.108.1.	99	48	106.3	42.4	595DF	KNOW CARRY ON BUS-PROSTITUTN PROV- UNLIC	94/102.22.1.	1	2	-50	100
591EI	MINOR ENTER/REMAIN ON LICENCED PREMISES	98/94.123.1.	27	41	-34.1	96.3	599GH	ATT TO DISTRACT DRIVER-FORMULA ONE EVENT	SR96/151.25	1	0	n/a	100
591EJ	PERMIT DRUNK/DISORD PERSONS ON LIC PREM	98/94.108.1.	5	7	-28.6	100	659BD	SUPPLY/OFFER DRUG PAY-ADULT PROSTITUTION	94/102.9.1.C	1	22	-95.5	100
591EN	MAKE FALSE/MISLEADING STATEMENT IN APPL	98/94.118.1	11	23	-52.2	100	844HV	CREATE AN OBSTRUCTION ON RAIL PREMISES	SR05/69.33	2	0	n/a	100
591FB	GIVE DOC TO ANOTHER TO GET PROOF OF AGE	98/94.125.2	2	0	n/a	100	849BH	LIGHT FIRE IN OPEN AIR WITHOUT AUTHORITY	6254.63.1.A	65	36	80.6	41.5
591FI	FAIL TO DISPLAY REQUIRED NOTICE	98/94.102.1	0	4	-100	n/a	849BK	LIGHT FIRE DURING PROHIBITED PERIOD	6254.63.2.A	43	17	152.9	72.1
591FJ	OBSTRUCT/HINDER AUTHORISED PERSON	98/94.129.5.	4	1	300	100	849BM	MAINTAIN FIRE DURING PROHIBITED PERIOD	6254.63.2.A	1	1	0	100
592A	REFRESHMENT HOUSE-SUFFER GAMING	7405.20.1	0	2	-100	n/a	<i>Sub-Total</i>			<i>2080</i>	<i>2190</i>	<i>-5</i>	<i>92.9</i>
592GJ	ALLOW CREDIT BETTING-RACING ACT (RPLD)	6353.116	1	0	n/a	100	<b>WEAPONS/EXPLOSIVES</b>						
592HC	CASINO-USE DEVICE TO RECORD DEALT CARDS	91/47.80.1	0	4	-100	n/a	551AL	ARMED WITH FIREARM WITH CRIMINAL INTENT	7393.8.A	0	5	-100	n/a
592JP	INDUCE AUTH PSN TO GIVE CREDIT/WINNINGS	91/53.146.1	1	0	n/a	100	551AR	CARRY/BRING IMITATION F'ARM-PTC VEH/PREM	SR94/90.313	0	1	-100	n/a
592JX	CREDIT BETTING	94/37.119	19	1	1800	100	551AU	P/PERS POSS/CARRY/USE SILENCER/PRES ITEM	96/66.5.2	2	6	-66.7	100
592KA	UNLAWFULLY POSSESS A GAMING MACHINE	91/53.7.1	2	0	n/a	100	551BB	POSS/CARRY/USE UNLIC CAT D L/ARM	96/66.6.4	6	1	500	100
593BL	RE-ENT VENUE W/IN 24HR AFT DIRECT TO LVE	03/19.16.3.A	3	3	0	100	551BC	POSS/CARRY/USE UNREG CAT D L/ARM	96/66.6.4	4	27	-85.2	100
593BM	ENTER PLAYING FIELD W/O LAWFUL REASON	03/19.14.1	2	0	n/a	100	551BD	POSS/CARRY/USE UNLIC CAT E L/ARM	96/66.6.5	5	4	25	100
593BU	CLIMB ANY STRUCTURE DURING RACE PERIOD	SR96/151.14.	1	0	n/a	100	551BE	POSS/CARRY/USE UNREG CAT E L/ARM	96/66.6.5	9	17	-47.1	100
595BM	LIVE OFF EARNINGS OF PROSTITUTION	94/102.10.1	4	5	-20	100	551BG	POSS/CARRY/USE UNREGISTERED HGUN	96/66.7	0	1	-100	n/a
595BO	INVITE/SOLICIT PROSTITUTION-CLIENT	94/102.12.1	13	21	-38.1	100	551BH	POSS/CARRY/USE HANDGUN W/O LICENCE	96/66.7	0	1	-100	n/a
595BP	LOITER PROSTITUTION-DEFINED PCE-CLIENT	94/102.12.1	2	3	-33.3	100	551BJ	FAIL TO STORE A/B LONGARM CORRECTLY	96/66.121.1	126	136	-7.4	99.2
595BQ	CLIENT LOITER FOR PROSTITUTION-PUB PLACE	94/102.12.2.	26	40	-35	100	551BK	FAIL TO STORE HGUN/C/D L/ARM CORRECTLY	96/66.121.2	6	17	-64.7	100
595BS	INVITE/SOLICIT PROSTITUTION-PROSTITUTE	94/102.13.1	0	10	-100	n/a	551BL	FAIL TO STORE E L/ARM CORRECTLY	96/66.121.3	1	0	n/a	100
595BT	LOITER PROSTITUTION-PROSTITUTE	94/102.13.1	70	187	-62.6	100	551BM	COLLECTOR FAIL TO STORE CORRECTLY	96/66.122.1	0	2	-100	n/a
595BU	SOLICIT/ACCOST/LOITER-PROSTITUTE	94/102.13.2	209	274	-23.7	100	551BP	AMMO COLLECTOR FAIL TO STORE CORRECTLY	96/66.126.1	1	1	0	100
n/a - no calculation was possible due to nil recorded crime in 2004/05 or nil single year clearances in 2005/06							551BT	CARRY A/B L/ARM UNSAFE MANNER	96/66.122.5	5	13	-61.5	100

# OFFENCES RECORDED BY OFFENCE CATEGORY AND OFFENCE CODE, 2005/06

**Table A.1**

Offence		Offences Recorded				Single Year	Offence		Offences Recorded				Single Year
		Statutory Reference	2005/06 No.	2004/05 No.	% Change				% Cleared	Statutory Reference	2005/06 No.	2004/05 No.	
551BU	CARRY C/D/HGUN UNSAFE MANNER	96/66.126.2	3	2	50	66.7	551DP	NON-PROHIBITED POSS UNPRESCRIBED LONGARM	96/66.6.6	11	11	0	100
551BV	CARRY E L/ARM UNSAFE MANNER	96/66.126.3	1	0	n/a	100	551DQ	NON-PROHIBIT CARRY UNPRESCRIBED LONGARM	96/66.6.6	0	1	-100	n/a
551BW	DAMAGE PROPERTY WITH F/ARM	96/66.128	15	10	50	86.7	551DR	NON-PROHIBITED USE UNPRESCRIBED LONGARM	96/66.6.6	0	1	-100	n/a
551BX	USE FIREARM IN A DANGEROUS MANNER	96/66.129	25	25	0	96	551DS	NON-PROH. POSSESS CAT B LONGARM UNLIC	96/66.6.2	11	13	-15.4	90.9
551BZ	F/ARM PRIV PROPERTY W/O CONSENT	96/66.131	8	18	-55.6	100	551DV	NON-PROH. POSSESS UNREG CAT B LONGARM	96/66.6.2	17	36	-52.8	94.1
551CA	CARRY/USE F/ARM UNDER INFLUENCE	96/66.132	1	2	-50	100	551DY	NON-PROH. POSSESS UNREG LONGARM B UNLIC	96/66.6.2	6	0	n/a	100
551CD	OWN CATEGORY E LONGARM WITHOUT LICENCE	96/66.135.3	4	19	-78.9	100	551DZ	NON-PROH. CARRY UNREG LONGARM B UNLIC	96/66.6.2	1	0	n/a	100
551CE	PROHIBITED PERSON POSSESS A FIREARM	96/66.5.1	208	181	14.9	95.2	551EB	NON-PROH. POSSESS CAT C LONGARM UNLIC	96/66.6.3	6	3	100	100
551CF	PROHIBITED PERSON CARRY A FIREARM	96/66.5.1	4	7	-42.9	100	551EC	NON-PROH. CARRY CAT C LONGARM UNLIC	96/66.6.3	1	1	0	100
551CG	PROHIBITED PERSON USE A FIREARM	96/66.5.1	4	4	0	100	551ED	NON-PROH. USE CAT C LONGARM UNLIC	96/66.6.3	1	0	n/a	100
551CH	POSS ON COURT PREMISES OFFENSIVE WEAPON	9499.4	1	0	n/a	100	551EE	NON-PROH. POSSESS UNREG CAT C LONGARM	96/66.6.3	8	12	-33.3	100
551CJ	CARRY/USE LOADED FIREARM IN PUBLIC PLACE	96/66.130.1	23	30	-23.3	78.3	551EG	NON-PROH. POSSESS UNREG LONGARM C UNLIC	96/66.6.3	1	3	-66.7	100
551CK	CARRY/USE LOADED FIREARM IN POPULOUS PL	96/66.130.1	24	29	-17.2	83.3	551EJ	NON-PROH. CARRY UNREG CAT C LONGARM	96/66.6.3	1	0	n/a	100
551CL	CARRY/USE LOADED FIREARM IN TOWN	96/66.130.1	7	20	-65	85.7	551EL	POSSESS CAT A/B LONGARM W/O LICENCE	96/66.135.1	108	86	25.6	95.4
551CM	UNLICENCED OWN CATEGORY A LONGARM	96/66.135.1	89	48	85.4	100	551EM	UNLIC STORE AMMUNITION - INSECURE MANNER	96/66.129A	76	57	33.3	100
551CN	UNLICENCED OWN CATEGORY B LONGARM	96/66.135.1	24	4	500	100	551EN	UNLIC STORE FIREARM - INSECURE MANNER	96/66.129A	99	91	8.8	99
551CO	CARRY FIREARM UNDER INFLUENCE OF ALCOHOL	96/66.132.1	6	6	0	100	551EO	CARRY FIREARM WHILST COMMIT IND/OFFENCE	6231.31A	9	5	80	100
551CQ	USE FIREARM UNDER INFLUENCE OF ALCOHOL	96/66.132.1	8	5	60	100	551EP	PROHIBITED POSSESS OTHER PRESCRIBED ITEM	96/66.5.2	7	2	250	100
551CS	CARRY FIREARM CONCEALED FROM VIEW	96/66.132.2	0	1	-100	n/a	551EQ	FAIL TAKE PRECAUTN F'ARM NOT STOLEN/LOST	96/66.126.1	2	1	100	100
551CT	DISCHARGE BULLET FROM FIREARM WO CONSENT	96/66.131.1	4	7	-42.9	75	551EW	POSS F/ARM WITH DEFACED/ALTER SERIAL NO.	96/66.134C	6	8	-25	100
551CU	UNLICENCED OWN CATEGORY C LONGARM	96/66.135.2	7	2	250	100	551EX	PROH PERSON POSSESS UNREG FIREARM	96/66.5.1A	87	72	20.8	98.9
551CV	UNLICENCED OWN CATEGORY D LONGARM	96/66.135.2	2	1	100	100	551EY	PROH PERSON CARRY UNREG FIREARM	96/66.5.1A	3	2	50	100
551CW	UNLICENCED OWN HANDGUN	96/66.135.2	26	37	-29.7	96.2	551EZ	PROH PERSON USE UNREG FIREARM	96/66.5.1A	1	2	-50	100
551CX	CARRY OFFENSIVE WEAPON ON COURT PREMISES	9499.3.3.A	1	0	n/a	100	551FA	NON-PROH. POSS UNREG CATEGORY A LONGARM	96/66.6A.1	42	60	-30	100
551DB	NON-PROH. POSSESS UNREG CAT A LONGARM	96/66.6.1	126	130	-3.1	97.6	551FB	NON-PROH. CARRY UNREG CATEGORY A LONGARM	96/66.6A.1	2	1	100	100
551DC	NON-PROH. USE UNREG CAT A LONGARM	96/66.6.1	2	7	-71.4	100	551FC	NON-PROH. USE UNREG CATEGORY A LONGARM	96/66.6A.1	4	0	n/a	100
551DD	NON-PROH. POSSESS UNREG LONGARM A UNLIC	96/66.6.1	31	16	93.8	100	551FD	NON-PROH. POSS UNREG CATEGORY B LONGARM	96/66.6A.1	8	12	-33.3	100
551DE	NON-PROH. CARRY UNREG LONGARM A UNLIC	96/66.6.1	1	4	-75	0	551FG	NON-PROH. POSS UNREG CATEGORY C LONGARM	96/66.6A.2	3	5	-40	100
551DF	NON-PROH. USE UNREG CAT A LONGARM UNLIC	96/66.6.1	0	1	-100	n/a	551FJ	NON-PROH. POSS CATEGORY D LONGARM	96/66.6A.2	3	1	200	100
551DG	NON-PROH. POSSESS CAT A LONGARM UNLIC	96/66.6.1	58	53	9.4	100	551FM	NON-PROH. POSS UNREG CATEGORY E LONGARM	96/66.6A.3	3	10	-70	100
551DH	NON-PROH. CARRY CAT A LONGARM UNLIC	96/66.6.1	2	1	100	50	551FP	NON-PROH. POSS GEN CAT HGUN W/O LIC	96/66.7.1	97	81	19.8	97.9
551DI	NON-PROH. USE CAT A LONGARM UNLIC	96/66.6.1	4	4	0	75	551FQ	NON-PROH. CARRY GEN CAT HGUN W/O LIC	96/66.7.1	2	3	-33.3	100
551DJ	NON-PROH. CARRY UNREG CAT A LONGARM	96/66.6.1	1	4	-75	100	551FR	NON-PROH. USE GEN CAT HGUN W/O LIC	96/66.7.1	3	0	n/a	100
551DK	POSSESS A SILENCER WITHOUT PERMIT	96/66.57.1	11	26	-57.7	100	551FS	NON-PROH.POSS CAT E HANDGUN W/O LICENCE	96/66.7.2	44	47	-6.4	97.7
551DL	POSSESS PRESCRIBED ITEM WITHOUT PERMIT	96/66.57.1	1	0	n/a	100	551FX	NON-PROH.POSS CAT E HGUN W/O COLL LIC	96/66.7.4	0	2	-100	n/a
551DM	CARRY SILENCER/PRESCRIBED ITEM WO PERMIT	96/66.57.1	1	1	0	100	551GA	NON-PROH POSS G/C/HGUN MANUF > 1.1.47	96/66.7.5	3	1	200	100
551DN	USE A SILENCER WITHOUT PERMIT	96/66.57.1	0	1	-100	n/a	551GB	NON-PROH CARRY G/C/HGUN MANUF > 1.1.47	96/66.7.5	0	1	-100	n/a

n/a - no calculation was possible due to nil recorded crime in 2004/05 or nil single year clearances in 2005/06

# OFFENCES RECORDED BY OFFENCE CATEGORY AND OFFENCE CODE, 2005/06

**Table A.1**

Offence		Offences Recorded				Single Year	Offences Recorded					Single Year	
		Statutory Reference	2005/06 No.	2004/05 No.	% Change	% Cleared	Statutory Reference	2005/06 No.	2004/05 No.	% Change	% Cleared		
Code	Category/Description						Code	Category/Description					
551GM	POSS HANDGUN-BARREL LESS THAN 100MM	96/66.7A.1.A	2	5	-60	100	559CY	FAIL TO COMPLY LIC CONDITIONS - CAT B	96/66.36.1	5	1	400	100
551HB	POSS UNREGISTERED GENERAL CATEGORY HGUN	96/66.7B.1	211	257	-17.9	98.1	559DA	FAIL TO COMPLY LIC CONDITIONS - CAT D	96/66.36.2	0	1	-100	n/a
551HC	CARRY UNREGISTERED GENERAL CATEGORY HGUN	96/66.7B.1	8	4	100	100	559DB	FAIL TO COMPLY LIC CONDITIONS - HGUN	96/66.36.2	6	9	-33.3	100
551HD	USE UNREGISTERED GENERAL CATEGORY HGUN	96/66.7B.1	2	13	-84.6	100	559DG	FAIL DISPOSE CAT A F/ARM LIC EXP/VARIED	96/66.45.3	16	9	77.8	100
551HE	POSS UNREGISTERED CATEGORY E HGUN	96/66.7B.2	12	18	-33.3	100	559DH	FAIL DISPOSE CAT B F/ARM LIC EXP/VARIED	96/66.45.3	9	4	125	100
551HF	CARRY UNREGISTERED CATEGORY E HGUN	96/66.7B.2	1	1	0	100	559DK	FAIL DISPOSE HGUN LIC EXP/VARIED	96/66.45.4	0	1	-100	n/a
551HH	NON-PROH.CARRY CAT E HANDGUN W/O LICENCE	96/66.7.2	4	8	-50	50	559DM	FAIL TO SURR F/ARMS/AMMO/LIC SUS/CANC	96/66.53.1	2	2	0	100
551HI	POSS MORE THAN 10 UNREGISTERED FIREARMS	96/66.7C.1	1	6	-83.3	100	559DN	FAIL DISP F/ARM/AMMO TO DEALER	96/66.53.4	0	1	-100	n/a
551HJ	FAIL STORE A/B LONG ARM AMMUN CORRECTLY	96/66.121.1A	67	67	0	100	559DR	UNLIC DEALER CATEGORY A	96/66.59.1	0	1	-100	n/a
551HK	ARMED WITH FIREARM WITH CRIMINAL INTENT	6231.31B.2	1	0	n/a	100	559DV	UNLIC DEALER CATEGORY E	96/66.59.2	1	1	0	100
551HL	ARMED- IMITATION FIREARM-CRIMINAL INTENT	6231.31B.2	7	0	n/a	85.7	559DW	UNLIC DEALER HANDGUNS	96/66.59.2	3	0	n/a	100
551HM	CARRY FIREARM ON COURT PREMISES	9499.3.3.A	1	0	n/a	100	559DY	DEALER FAIL COMPLY LIC CONDS	96/66.68	0	1	-100	n/a
558AA	POSSESS BODY ARMOUR WITHOUT APPROVAL	90/24.8A.1.D	0	5	-100	n/a	559DZ	DEALER FAIL NOTIFY CCP OF EMPLOYMENT	96/66.75.1	1	1	0	100
558AB	BRING INTO VICTORIA PROHIBITED WEAPON	90/24.5.1.A	3	3	0	100	559EF	DEALER FAIL REC PRES PARTICULARS	96/66.87.2	1	8	-87.5	100
558AD	CAUSE PROH WEAPON TO BE SENT INTO VIC	90/24.5.1.B	2	1	100	100	559EH	DEALER FAIL TO LABEL F/ARMS	96/66.88	0	1	-100	n/a
558AE	MANUFACTURE PROHIBITED WEAPON	90/24.5.1.C	2	1	100	100	559EJ	DEALER FAIL COMPLY PMIT CONDS	96/66.91.7	0	1	-100	n/a
558AF	SELL PROHIBITED WEAPON	90/24.5.1.C	3	3	0	100	559EK	DEALER FAIL TO CONTROL FIREARMS	96/66.92	0	1	-100	n/a
558AG	PURCHASE PROHIBITED WEAPON	90/24.5.1.C	8	2	300	100	559EM	DEALER ACQ C/D/HGUN FROM N/S/PERS	96/66.93.2	0	5	-100	n/a
558AH	DISPLAY PROHIBITED WEAPON FOR SALE	90/24.5.1.D	2	2	0	100	559EN	DEALER ACQ E/OTHER	96/66.93.3	1	1	0	100
558AI	ADVERTISE PROHIBITED WEAPON FOR SALE	90/24.5.1.D	2	1	100	100	559EO	DEALER DISP A/B L/ARM TO N/S/PERS	96/66.94.1	0	6	-100	n/a
558AJ	POSS PROH WEAPON W/O EXEMPTION/APPROVAL	90/24.5.1.E	891	852	4.6	99	559EQ	DEALER DISP E L/ARM TO N/S/PERS	96/66.94.3	0	2	-100	n/a
558AK	USE PROH WEAPON W/O EXEMPTION/APPROVAL	90/24.5.1.E	13	17	-23.5	100	559ER	ACQ A/B L/ARM W/O DEALER/AGENT	96/66.95.1	3	11	-72.7	100
558AL	CARRY PROH WEAPON W/O EXEMPTION/APPROVAL	90/24.5.1.E	41	18	127.8	100	559ES	ACQ C/D/HGUN W/O DEALER/AGENT	96/66.95.2	3	43	-93	100
558AM	POSSESS CONTROLLED WEAPON WITHOUT EXCUSE	90/24.6.1	1971	1835	7.4	99.3	559ET	ACQ E L/ARM W/O DEALER/AGENT	96/66.95.3	0	7	-100	n/a
558AN	CARRY CONTROLLED WEAPON WITHOUT EXCUSE	90/24.6.1	103	72	43.1	99	559EU	DISP A/B L/ARM W/O DEALER/AGENT	96/66.96.1	1	4	-75	100
558AO	USE CONTROLLED WEAPON WITHOUT EXCUSE	90/24.6.1	50	34	47.1	96	559EV	DISP C/D/HGUN W/O DEALER/AGENT	96/66.96.2	0	2	-100	n/a
558AQ	CARRY CONTROLLED WEAPON-UNSECURE MANNER	90/24.6.2	0	1	-100	n/a	559EW	DISP E L/ARM W/O DEALER/AGENT	96/66.96.3	1	6	-83.3	100
558AT	ARMED- PROHIBITED WEAPON CRIMINAL INTENT	7393.8.A	3	2	50	100	559EY	TAKE POSSN F/ARM NOT PERSONALLY	96/66.98.1	1	0	n/a	100
558AU	ARMED- CONTROLLED WEAPON CRIMINAL INTENT	7393.8.A	1	5	-80	100	559EZ	GIVE POSSN F/ARM NOT PERSONALLY	96/66.98.2	0	1	-100	n/a
558AW	ARMED- CONTROLLED WEAPON-CRIMINAL INTENT	6231.31B.2	2	0	n/a	100	559FB	DEALER ACQ C/D/HGUN I/S FROM NON DEALER	96/66.99.2	1	0	n/a	100
558C	CARRY DANGEROUS ARTICLE	90/24.7.1	240	192	25	99.2	559FC	DEALER ACQ E L/ARM I/S FROM NON DEALER	96/66.99.3	0	1	-100	n/a
558W	POSSESS A DANGEROUS ARTICLE	90/24.7.1	547	525	4.2	99.6	559FI	ACQ A/B L/ARM W/O PERMIT	96/66.102.1	1	28	-96.4	100
558X	COMMIT SEXUAL OFFENCE ARMED WITH WEAPON	6231.60A.1	0	1	-100	n/a	559FJ	ACQ C/D/HGUN W/O PERMIT	96/66.102.2	1	29	-96.6	100
558Y	SEND DANGEROUS ARTICLE IN POST	CCR1.85X.2	1	0	n/a	0	559FK	ACQ E L/ARM W/O PERMIT	96/66.102.3	0	6	-100	n/a
558Z	USE A DANGEROUS ARTICLE	90/24.7.1	11	3	266.7	100	559FL	FAIL COMPLY CONDS PMIT TO ACQUIRE	96/66.109	1	0	n/a	100
559CW	ACQ/DISP/POSS/CARRY AMMO W/O COL/LIC	96/66.8	1	8	-87.5	100	559FO	FAIL TO NOTIFY BRINGING F/ARM INTO VIC	96/66.115.1	2	4	-50	100
559CX	FAIL TO COMPLY LIC CONDITIONS - CAT A	96/66.36.1	1	2	-50	100	559FS	DEALER FAIL SUPPLY TRANSACTION DETAILS	96/66.118	1	0	n/a	100
							559FT	FAIL TO SUPPLY SPECIFIED INFO TO CCP	96/66.119.2	0	3	-100	100

n/a - no calculation was possible due to nil recorded crime in 2004/05 or nil single year clearances in 2005/06

# OFFENCES RECORDED BY OFFENCE CATEGORY AND OFFENCE CODE, 2005/06

**Table A.1**

Offence		Offences Recorded				Single Year	Offence		Offences Recorded				Single Year
		Statutory Reference	2005/06 No.	2004/05 No.	% Change	% Cleared			Statutory Reference	2005/06 No.	2004/05 No.	% Change	% Cleared
559FU	FAIL TO PRODUCE F/ARM	96/66.120	0	1	-100	n/a	856BO	FAIL PROVIDE INFORMATN TO FIRE AUTHORITY	SR00/61.404.	1	0	n/a	100
559FV	POSSESS AMMO W/O LICENCE	96/66.124.1	246	258	-4.7	98.4	856BS	FAIL DISPLAY CONSPICUOUS 'FIREWORKS'SIGN	SR00/61.412.	1	0	n/a	100
559FW	POSSESS UNSUITABLE AMMO FOR LICENCE	96/66.124.2	5	8	-37.5	100	856BT	FAIL AFFIX CLASS LABEL- DOOR OF MAGAZINE	SR00/61.412.	1	0	n/a	100
559FX	POSSESS UNSUITABLE AMMO - NO LICENCE	96/66.124.3	0	3	-100	n/a	856BU	FAIL HAVE SAFETY MANAGEMENT PROCEDURES	SR00/61.419.	1	0	n/a	100
559FZ	CARRY AMMO UNSAFE MANNER	96/66.126.4	12	11	9.1	100	856BV	FAIL ENSURE FIRE-FIGHTING EQUIP PROVIDED	SR00/61.419.	2	0	n/a	100
559GA	PERMIT UNLIC PERSON CARRY A/B L/ARM	96/66.127.1	7	9	-22.2	100	856BW	FAIL TO KEEP MAGAZINE SECURELY LOCKED	SR00/61.421.	1	0	n/a	100
559GE	SHORTEN BARREL OF L/ARM	96/66.134.1	17	10	70	100	856BX	FAIL NOTIFY POLICE THEFT OF EXPLOSIVES	SR00/61.133.	1	0	n/a	100
559GG	ALTER FIREARM ID	96/66.134.3	5	8	-37.5	100	856CA	MAKE EXPLOSIVE SUBSTANCE W/O EXCUSE	6231.317.4	7	10	-30	85.7
559GJ	FALSE/MISLEADING ENTRY IN REGISTRY ETC	96/66.138	0	1	-100	n/a	856CB	POSSESS EXPLOSIVE SUBSTANCE W/O EXCUSE	6231.317.4	21	12	75	85.7
559GK	FAIL NOTIFY CHANGE OF ADDRESS	96/66.139	14	8	75	100	856CC	USE PROHIBITED FIREWORKS	SR00/61.803.	3	0	n/a	100
559GL	FAIL NOTIFY LOSS/THEFT/DESTRUCTION	96/66.140	1	4	-75	100	856CF	SELL PROHIBITED FIREWORKS	SR00/61.803.	3	0	n/a	100
559GM	FAIL PROD LIC/PERMIT	96/66.150.2	2	2	0	100	856CG	STORE PROHIBITED FIREWORKS	SR00/61.803.	2	2	0	100
559GN	FAIL COMPLY WITH JUNIOR LIC CONDITION	96/66.36.4	1	1	0	100	856CH	TRANSPORT PROHIBITED FIREWORKS	SR00/61.803.	1	0	n/a	100
559GO	FIREARM DISPLAY UNSECURED	96/66.92.B	0	3	-100	n/a	856CJ	POSSESS DISTRESS SIGNAL WO REASON EXCUSE	SR00/61.831.	3	0	n/a	100
559GR	DEALER FAIL STORE AMMUNITION CORRECTLY	96/66.123.4	1	2	-50	100	856K	PREPARE EXPLOSIVES-CARELESSLY (D' GOODS)	10189.37.1.A	3	0	n/a	100
559GS	INTENT/RECKLESS BREACH CONDITION EXEMPTN	90/24.8E.1	2	0	n/a	100							
559HI	ACQUIRE GENERAL CAT HANDGUN WO PERMIT	96/66.102.2A	2	22	-90.9	100	<i>Sub-Total</i>			<i>6352</i>	<i>6230</i>	<i>2.0</i>	<i>98.4</i>
559HJ	ACQUIRE CATEGORY E HANDGUN WO PERMIT	96/66.102.3A	0	2	-100	n/a							
559HM	PERMIT UNLICENSED PERSON ACCESS TO HGUN	96/66.127.2A	0	4	-100	n/a							
559HR	ACQUIRE G/C/HGUN WO F/ARM DEALER IN TRAN	96/66.95.2A	1	1	0	100	<b>HARASSMENT</b>						
559HS	ACQ. CAT E HGUN WO F/ARM DEALER IN TRAN	96/66.95.4	1	0	n/a	100	199AB	STALK ANOTHER PERSON (CRIMES ACT)	6231.21A.1	1384	1318	5.0	78.8
559HV	FAIL RECORD TRANSACTION/DEALING IMMED	96/66.87.4	0	3	-100	n/a	832AJ	TAMPER/INTERFERE PROPERTY AUST POST	CCRI.85V.1	3	4	-25.0	33.3
559HY	FAIL STORE LESS THAN 15 CAT A OR B F/ARM	96/66.122.1A	1	0	n/a	100	832AZ	INTERCEPT A COMMUNICATION	CTELI.7.1.A	1	1	0.0	100
599FN	ARMED - OFFENSIVE WEAPON CRIMINAL INTENT	7393.8.A	1	2	-50	100	832BA	USE TELECOMMUNICATIONS SERVICE TO MENACE	CCRI.85ZE.A	0	2	-100.0	n/a
856AI	WO APPROVAL MANU/STORE UNAUTH EXPLOSIVES	10189.54.5	31	16	93.8	100	832BB	USE TELECOMMUNICATIONS SERVICE TO HARASS	CCRI.85ZE.A	1	0	n/a	100
856AJ	WO APPROVAL SELL/USE UNAUTH EXPLOSIVES	10189.54.5	13	8	62.5	100	832BG	USE LISTENING DEVICE	99/21.6.1	2	2	0.0	100
856AN	POSSESS EXPLOSIVE-W/OUT LAWFUL OCCASION	10189.37.4	6	5	20	100	832BH	USE CARRIAGE SERVICE TO MENACE/HARASS	CCRI.85ZE.1.	226	1108	-79.6	81
856AO	EXPLOSIVE ON PREM-QTY MORE THAN NECESS	10189.37.4	0	1	-100	n/a	832BJ	USE POSTAL SERVICE TO MENACE/HARASS	CCRI.85S.1.A	8	13	-38.5	37.5
856AS	POSSESS PROHIBITED FIREWORKS	SR00/61.803.	60	67	-10.4	100	832BK	USE POSTAL SERVICE IN OFFENSIVE MANNER	CCRI.85S.1.B	6	0	n/a	33.3
856AT	HOAXES - EXPLOSIVES AND DANGEROUS SUBST	CRIMCODE.471	7	6	16.7	0	832BL	USE A CARRIAGE SERVICE TO MENACE	CRIMCODE.474	572	4	14200.0	72.6
856AZ	STORE EXPLOSIVES- PACK/MARK CONTR CODE	SR00/61.202.	0	1	-100	n/a	832BM	USE A CARRIAGE SERVICE TO HARASS	CRIMCODE.474	310	2	15400.0	75.2
856BA	MAKE EXPLOSIVE SUBS ENDANGER LIFE	6231.317.3.B	4	0	n/a	75	832BN	USE A CARRIAGE SERVICE TO OFFEND	CRIMCODE.474	40	0	n/a	77.5
856BB	MAKE EXP'SIVE SUBS INJURY PROP	6231.317.3.B	2	1	100	0							
856BC	POSS EXPLOSIVE SUBS ENDANGER LIFE	6231.317.3.B	1	1	0	0							
856BD	POSS EXPLOSIVE SUBS INJURY PROP	6231.317.3.B	0	2	-100	n/a	<i>Sub-Total</i>			<i>2553</i>	<i>2454</i>	<i>4.0</i>	<i>76.9</i>
856BE	WO APPROVAL TRANSPORT UNAUTH EXPLOSIVES	10189.54.5	3	0	n/a	100							
856BF	DISCHARGE DISPLAY FIREWORKS W/O LICENCE	SR00/61.808.	5	0	n/a	60							

n/a - no calculation was possible due to nil recorded crime in 2004/05 or nil single year clearances in 2005/06

# OFFENCES RECORDED BY OFFENCE CATEGORY AND OFFENCE CODE, 2005/06

**Table A.1**

Offence		Offences				Single	Offences				Single		
		Statutory	Recorded		%	Year	Statutory	Recorded		%	Year		
Code	Category/Description	Reference	2005/06 No.	2004/05 No.	Change	% Cleared	Code	Category/Description	Reference	2005/06 No.	2004/05 No.	Change	% Cleared
<b>BEHAVIOUR IN PUBLIC</b>													
595BB	CAUSE/INDUCE CHILD TAKE PART PROSTN	86/124.6	0	1	-100	n/a	599EY	LOITER WITH INTENT COMMIT INDICT OFFENCE	7393.7.1.F	34	146	-76.7	97.1
596A	DRUNK IN PUBLIC PLACE	7405.13	404	694	-41.8	99.3	599EZ	USE OFFENSIVE LANGUAGE/GESTURE-PTC	SR94/90.301.	2	29	-93.1	100
596B	DRUNK AND DISORDERLY IN PUBLIC PLACE	7405.14	15	38	-60.5	100	599F	USE THREATENING WORDS PUBLIC PLACE	7405.17.1.C	338	362	-6.6	95.3
596D	BEHAVE DISORDERLY MANNER WHILST DRUNK	7405.16.A	3	3	0	100	599FD	WRITE ON CORPORATION PREMISES	SR94/90.301.	0	10	-100	n/a
596E	BEHAVE RIOTOUS MANNER WHILST DRUNK	7405.16.A	16	19	-15.8	100	599FE	OBSTRUCT ROAD BY ASSEMBLAGE OF PERSONS	7405.4.E	3	1	200	100
596F	DRUNK IN CHARGE OF A CARRIAGE	7405.16.B	1	0	n/a	100	599FJ	BEHAVE IN AN OFFENSIVE MANNER -PTC	SR94/90.301.	2	3	-33.3	100
599AD	POST ADVERTISEMENT W/O AUTHORITY	7405.10.4	0	1	-100	n/a	599FK	BEHAVE IN A RIOTOUS MANNER -PTC	SR94/90.301.	0	5	-100	n/a
599AE	SING AN OBSCENE SONG IN A PUBLIC PLACE	7405.17.1.A	1	0	n/a	100	599FL	USE PROFANE LANGUAGE IN PUBLIC PLACE	7405.17.1.C	1	7	-85.7	100
599AG	INDECENT/OBSCENE DISPLAY IN PUBLIC PLACE	7405.17.1.B	6	14	-57.1	83.3	599FY	KNOWN THIEF LOITER IN PUBLIC PLACE	7405.49B.1	104	0	n/a	100
599AJ	INDECENT/OBSCENE WRITING IN PUBLIC PLACE	7405.17.1.B	3	0	n/a	66.7	599FZ	REPUTED THIEF LOITER IN PUBLIC PLACE	7405.49B.1	53	0	n/a	92.5
599AK	USE ABUSIVE WORDS IN PUBLIC PLACE	7405.17.1.C	44	42	4.8	100	599G	USE INDECENT LANGUAGE PUBLIC PLACE	7405.17.1.C	510	523	-2.5	99.2
599AL	USE INSULTING WORDS IN PUBLIC PLACE	7405.17.1.C	144	168	-14.3	97.2	599GA	KNOWN DRUG RELATED OFFENDER - LOITER	7405.49B.1	8	0	n/a	100
599AM	USE OBSCENE LANGUAGE IN PUBLIC PLACE	7405.17.1.C	55	57	-3.5	96.4	599GB	REPUTED DRUG RELATED OFFENDER - LOITER	7405.49B.1	2	0	n/a	100
599AN	BEHAVE IN INSULTING MANNER- PUBLIC PLACE	7405.17.1.D	18	9	100	94.4	599GC	BE DISGUISED WITH UNLAWFUL INTENT	7405.49C.A	1	0	n/a	100
599AO	BEHAVE IN RIOTOUS MANNER IN PUBLIC PLACE	7405.17.1.D	200	152	31.6	100	599GE	HAVE ARTICLE OF DISGUISE-UNLAWFUL INTENT	7405.49C.B	6	0	n/a	100
599AR	PLAY AT GAME TO ANNOYANCE ANY PERSON	7405.4.D.II	4	6	-33.3	75	599GF	AFFIX POSTER ONTO A RAIL VEHICLE	SR05/69.27	2	0	n/a	100
599AY	SET OFF FIREWORKS W/O PERMISSION	7405.4.J	24	10	140	87.5	599GG	INTERFERE WITH ENJOYMENT-FORMULA 1 EVENT	SR96/151.14.	1	0	n/a	100
599B	POSSESS ARTICLE OF DISGUISE	7393.6.1.F	15	21	-28.6	100	599H	BEHAVE IN INDECENT MANNER PUBLIC PLACE	7405.17.1.D	52	44	18.2	96.2
599BY	OBSTRUCT FOOTPATH BY VEHICLE	7405.4.E	0	1	-100	n/a	599I	BEHAVE IN OFFENSIVE MANNER PUBLIC PLACE	7405.17.1.D	1487	1634	-9	95.8
599BZ	OBSTRUCT ROAD BY VEHICLE	7405.4.E	2	6	-66.7	100	599X	FOUND DISGUISED WITH UNLAWFUL INTENT	7393.7.1.H	1	1	0	100
599CB	REPUTED THIEF LOITER IN PUBLIC PLACE	7393.7.1.F.I	20	43	-53.5	100	599Z	ARMED -IMITATION FIREARM CRIMINAL INTENT	7393.8.A	1	2	-50	100
599CC	SUSPECTED PERSON LOITER IN PUBLIC PLACE	7393.7.1.F.I	24	51	-52.9	91.7	844HT	COMMIT A NUISANCE ON RAIL PREMISES	SR05/69.29	2	0	n/a	100
599CD	KNOWN THIEF LOITER IN PUBLIC PLACE	7393.7.1.F.I	17	304	-94.4	94.1							
599CF	OBSTRUCT ROAD BY GOODS	7405.4.E	1	0	n/a	100	<i>Sub-Total</i>			<i>3709</i>	<i>4671</i>	<i>-20.6</i>	<i>96.6</i>
599CY	PUBLIC NUISANCE (COMMON LAW)	LAW.14	2	3	-33.3	100							
599D	BILL/PLACARD POSTING (SOA S10.1)	7405.10.1	41	66	-37.9	75.6							
599DC	UNLAWFUL ASSEMBLY (COMMON LAW)	LAW.17	3	34	-91.2	100	<b>OTHER</b>						
599DM	GIVE/OFFER BRIBE TO KEY OFFICIAL OF AUTH	91/47.153A.3	0	1	-100	n/a	121H	DRIVE MANNER DANGEROUS CAUSE SERIOUS INJ	6231.319.1	40	5	700	97.5
599DR	ACT AS NUISANCE-PTC VEH/PREM	SR94/90.301.	0	4	-100	n/a	121I	DRIVE DANGEROUS SPEED CAUSE SERIOUS INJ	6231.319.1	4	1	300	100
599DT	BEHAVE DISORDERLY/RIOTOUS-PTC VEH/PREM	SR94/90.301.	2	1	100	100	192B	FAIL TAKE ACTION-CHILD SIGNIFICANT HARM	89/56.261.1.	1	3	-66.7	100
599DV	THROW THING AT PTC VEH/PREM	SR94/90.301.	0	1	-100	n/a	192C	LEAVE CHILD UNATTENDED	89/56.262	75	86	-12.8	98.7
599DW	CREATE OBSTRUCTION-PTC VEH/PREM	SR94/90.315	0	1	-100	n/a	192D	LEAVE CHILD UNSUPERVISED/UNCARED FOR	89/56.262.1	7	5	40	100
599E	DEFACE/PAINT ANY STRUCTURE W/O CONSENT	7405.10.1	10	18	-44.4	30	192F	PL CHILD IN EMOTIONAL/PSYCHOLOGICAL HARM	89/56.261.1.	0	5	-100	n/a
599EO	BEHAVE OFFENSIVE MANNER TO PROSTITUTE	94/102.16.A	2	0	n/a	100	192H	STAFF MEMBER USE UNREASONABLE DISCIPLINE	96/53.28.2.B	3	0	n/a	100
599ET	BEHAVE IN A DISORDERLY MANNER -PTC	SR94/90.301.	1	13	-92.3	100	193A	PREJUDICE SAFE OPERATION AIRCRAFT	6231.246A	2	0	n/a	0
599EU	USE INDECENT LANGUAGE/GESTURE -PTC	SR94/90.301.	17	97	-82.5	94.1	193D	THREATEN SAFETY OF AIRCRAFT	6231.246E	0	1	-100	n/a
599EW	BEHAVE IN AN INDECENT MANNER -PTC	SR94/90.301.	3	5	-40.0	100	193M	PREJUDICE SAFE OPERATION AIRCRAFT-DAMAGE	CCAV.19	2	0	n/a	0
599EW	USE THREATENING LANGUAGE/GESTURE	SR94/90.301.	1	20	-95.0	100	198B	PUBLISH DEFAMATORY LIBEL KNOWINGLY FALSE	6420.10.1	0	79	-100	n/a
							198C	PUBLISH DEFAMATORY LIBEL	6420.10.2	0	75	-100	n/a

n/a - no calculation was possible due to nil recorded crime in 2004/05 or nil single year clearances in 2005/06

# OFFENCES RECORDED BY OFFENCE CATEGORY AND OFFENCE CODE, 2005/06

**Table A.1**

Offence		Offences Recorded				Single Year	Offence		Offences Recorded				Single Year
		Statutory Reference	2005/06 No.	2004/05 No.	% Change	% Cleared			Statutory Reference	2005/06 No.	2004/05 No.	% Change	% Cleared
Code	Category/Description						Code	Category/Description					
199AE	INTEND BOMB HOAX-PLACE ARTICLE/SUBSTANCE	6231.317A.1.	11	10	10	18.2	399M	FAIL TO VALIDATE PTC TICKET BY MACHINE	SR94/90.206	0	5	-100	n/a
199AF	INTEND BOMB HOAX-SEND ARTICLE/SUBSTANCE	6231.317A.1.	1	3	-66.7	0	399N	ASSIST ANOTHER TO EVADE PTC FARE	SR94/90.213	1	0	n/a	100
199AG	BOMB HOAX-MAKE STATEMENT/CONVEY INFO	6231.317A.2	130	109	19.3	36.9	419BR	INTERFERE WITH SPEED MEASURE DEVICE	SR99/27.312	1	0	n/a	0
199I	PLACE OBSTRUCTION ON RAILWAY	6231.232	3	5	-40	100	419BS	INTERFERE WITH PROPERTY OF AUTH/BRIGADE	6228.107.B	0	1	-100	n/a
199J	OBSTRUCT RAILWAY ENGINE/CARRIAGE	6231.233	1	1	0	100	421AA	EPA-DUMP INDUSTRIAL WASTE	8056.27A.2	0	1	-100	n/a
199K	FALSE STATEMENT-ENDANGER LIFE	6231.247.C	2	0	n/a	100	421AE	EMIT UNREASONABLE NOISE FROM RESIDENCE	8056.48A.3	8	8	0	87.5
199L	SET TRAP INTENT TO KILL	6231.25	1	1	0	100	421I	FAIL TO COMPLY DIRECTION TO ABATE NOISE	8056.48A.8	14	22	-36.4	100
199R	CONCEAL BIRTH (CHILD DECEASED)	6231.67	0	1	-100	n/a	421J	FAIL ABATE NOISE IN ENTERTAINMENT VENUE	8056.48AB.4	1	2	-50	100
221A	BLACKMAIL	6231.87	74	96	-22.9	82.4	421K	OWNER/DRIVER VEH-EMIT EXCESS' NOISE-EPA	8056.48B.1	1	2	-50	100
221C	EXTORTION-THREAT TO DESTROY PROPERTY	6231.28	3	5	-40	33.3	423AH	TAKES/DESTROYS WILDLIFE FROM STATE WILD	8699.2	0	1	-100	n/a
319A	POSSESS HOUSE BREAKING IMPLEMENTS	7393.7.1.G	15	38	-60.5	93.3	423AJ	FAIL TO PRODUCE LIC/PERMIT AT TIME OF CA	8699.28	1	0	n/a	100
319E	POSSESS HOUSEBREAKING IMPLEMENTS	7405.49D.1	20	0	n/a	100	423AN	TAKES/DESTROYS/HUNTS/INJURES/DISTURB	8699.21	2	0	n/a	0
319F	HAVE CUSTODY OF HOUSEBREAKING IMPLEMENTS	7405.49D.1	2	0	n/a	100	423AU	TAKE/KEEP/BREED/POSSESS WILDLIFE W/O LIC	8699.22.1	2	0	n/a	100
321DF	IMPROPER USE DEFENCE SERVICE DECORATION	CDEF.80B.1	0	1	-100	n/a	423AV	HUNT/TAKE ANY GAME-NO GAME LICENCE	8699.22A.1	0	1	-100	n/a
321ET	FAIL TO HAVE DEALINGS BOOK IN PRES. FORM	86/104.35.1	0	17	-100	n/a	423CW	TAKE PROTECTED WILDLIFE	8699.43.1	0	1	-100	n/a
321EU	LMCT-FAIL MAKE ENTRIES IN DEALINGS BOOK	86/104.35.2	0	25	-100	n/a	423CX	POSSESS WILDLIFE/PART THEREOF-NO PERMIT	8699.43.2	1	0	n/a	100
321EX	LMCT-SELL CAR ON CONSIGNMENT	86/104.36	2	11	-81.8	100	423D	HUNT PROTECTED WILDLIFE	8699.43.1	1	2	-50	100
321EY	TAMPER WITH/INSTALL ANOTHER ODOMETER	86/104.38	0	1	-100	n/a	423DE	POSSESS NOTABLE WILDLIFE/PART-NO PERMIT	8699.42.2	1	0	n/a	100
321FT	PRACTICE AS PSYCHOLOGIST-NOT REGISTERED	7355.39.1	1	0	n/a	100	423E	DESTROY PROTECTED WILDLIFE	8699.43.1	0	6	-100	n/a
321MP	UNAUTH OBSTRUCT LAWFUL USE OF COMPUTER	CCR1.76E.B	0	1	-100	n/a	423F	POSS REG SPOTLIGHT/FIREARM-DEER HABITAT	SR01/90.33.2	2	2	0	100
321MQ	UNAUTH INTERFERE WITH COMPUTER	CCR1.76E.B	1	3	-66.7	0	423G	POSS/CONTROL WILDLIFE-CONTRAVENTN OF ACT	8699.47D.1	0	1	-100	n/a
321NO	USE TITLE REG MEDICAL PRAC WHEN NOT REG	94/23.62.1.A	2	0	n/a	100	423H	POSSESS NOTABLE WILDLIFE	8699.46.1	2	3	-33.3	100
322R	CONTRAVENE CONFIS PROFITS RESTRAIN ORDER	86/101.20	0	1	-100	n/a	429BI	LITTER ON PTC VEH/PREM	SR94/90.301.	5	19	-73.7	100
322U	CONTRAVENE CONFIS' PROFITS PROD' ORDER	86/101.41F	1	0	n/a	100	429BJ	DEPOSIT WASTE PROD/REFUSE/RUBBISH-UNAUTH	58/6254.96.P	1	2	-50	100
323P	BUY/SELL TOOL/DIE TO COUNTERFEIT MONEY	CCRIC.11.1.B	0	2	-100	n/a	429D	SET FIRE TO LITTER RECEPTACLE	8056.45T.2	29	29	0	6.9
323Q	POSSESS TOOL/DIE TO COUNTERFEIT MONEY	CCRIC.11.1.C	0	3	-100	n/a	429F	FAIL TO REMOVE LITTER	8056.45V	1	1	0	100
323R	BUY/SELL PAPER/INK TO COUNTERFEIT MONEY	CCRIC.11.2.A	4	0	n/a	100	429M	AGGRAVATED LITTERING	8056.45F	43	43	0	88.4
323S	POSSESS PAPER/INK TO COUNTERFEIT MONEY	CCRIC.11.2.B	2	0	n/a	100	511BI	FALSE REPORT EMERGENCY AMBULANCE SERVICE	86/114.39AA	3	24	-87.5	33.3
331F	RECEIVE/POSSESS PROCEEDS OF CRIME	CPCRI.82.1	5	4	25	60	525E	EMBRACERY (TAMPER JURY) (COMMON LAW)	LAW.5	0	1	-100	n/a
351D	TAMPER WITH MOTOR VEHICLE	86/127.70.1	327	376	-13	46.8	525J	PROMISE/OFFER TO C'WEALTH WITNESS	CCR1.37	0	1	-100	n/a
351E	INTERFERE WITH MOTOR VEHICLE	86/127.70.1	117	122	-4.1	82.1	525R	DIVULGE INFORMATION	91/15.10	0	1	-100	n/a
351H	INTERFERE EQUIP FITTED/ATTACHED MOTOR VEH	86/127.70.1A	0	2	-100	n/a	528E	ESCAPE FROM PRISON/POLICE GAOL	6231.479C.1.	29	20	45	96.6
399G	TRAVEL WITHOUT VALID TICKET-PTC	9921.221.3	428	755	-43.3	99.3	549IS	FAIL TO APPEAR AS REQUIRED BY SUMMONS	CHEA.106D.A	5	1	400	60
399H	FAIL PRODUCE VALID PTC TICKET (ACT)	9921.221.4	63	111	-43.2	98.4	549JR	DISCLOSE INFORMATION-OFFICIAL MATTER-ACC	03/52.22.1.B	5	0	n/a	100
399I	FAIL PRODUCE EVID-PTC FARE CONCESSION	9921.221.4A	27	60	-55	96.3	549JS	MAKE A PUBLICATION- CONTRAVENE DIRECTION	03/52.18.14.	3	0	n/a	100
399J	USE EXPIRED TICKET	SR94/90.202	1	3	-66.7	100	551ER	UNLIC STORE F'ARM/AMMUN-INSECURE MANNER	96/66.129A	8	5	60	100
399K	TRANSFER PTC TICKET USE TO ANOTHER	SR94/90.204	3	7	-57.1	100							

n/a - no calculation was possible due to nil recorded crime in 2004/05 or nil single year clearances in 2005/06

# OFFENCES RECORDED BY OFFENCE CATEGORY AND OFFENCE CODE, 2005/06

**Table A.1**

Offence		Offences Recorded				Single Year	Offence		Offences Recorded				Single Year
		Statutory	2005/06	2004/05	%	%			Statutory	2005/06	2004/05	%	%
Code	Category/Description	Reference	No.	No.	Change	Cleared	Code	Category/Description	Reference	No.	No.	Change	Cleared
551ES	FAIL STORE HGUN/CD L/ARM AMMUN CORRECTLY	96/66.121.2A	4	14	-71.4	100	593BC	REFUSE TO LEAVE PRIVATE PLACE AFTER WARN	7405.9.1.F	25	25	0	100
552A	EXPLODE EXPLOSIVES-CARELESSLY (D' GOODS)	10189.37.1.B	6	1	500	33.3	593BD	NEGLECT TO LEAVE PRIV. PLACE AFTER WARN	7405.9.1.F	13	4	225	100
552B	CAUSE EXPLOSION-CARELESSLY (D' GOODS)	10189.37.1.C	2	0	n/a	0	593BE	WILFULLY TRESPASS IN A PUBLIC PLACE	7405.9.1.D	152	89	70.8	89.5
559HZ	POSSESS TOXIC SHOT - DUCK HUNTING	SR01/90.27.1	0	1	-100	n/a	593BF	TRESPASS ON LAND/PREMISES OF AUTHORITY	89/80.291	64	37	73	79.7
559IE	FAIL KEEP RECORD SALES - PROHIB WEAPONS	90/24.5B.1	2	0	n/a	100	593BG	REFUSE TO LEAVE PLACE AFTER WARNING	7405.9.1.F	3	5	-40	66.7
591EK	OTHER THAN LIC/PERM SUPPLY LIQ TO MINOR	98/94.119.3.	40	27	48.1	92.5	593BN	ENTER GRAND PRIX CIRCUIT- W/O AUTH	SR96/151.8	0	4	-100	n/a
591EL	SUPPLY LIQUOR TO INTOXICATED PERSON	98/94.108.1.	15	2	650	86.7	593BS	BEG ALMS	7405.49A.1	116	0	n/a	99.1
591EM	SELL LIQUOR - NOT A LICENSEE	98/94.107.1	35	12	191.7	94.3	593H	UNLAWFULLY ON BOARD SHIP/VESSEL	7393.7.1.I	0	2	-100	n/a
591EO	CONSUME LIQUOR ON UNLICENSED PREMISES	98/94.113.1.	2	3	-33.3	100	593M	ENTER COMPUTER SYSTEM - NO AUTHORITY	7405.9A	1	4	-75	100
591ET	KNOW GIVE EVIDENCE OF AGE DOC TO ANOTHER	98/94.124.1.	3	1	200	100	593N	GAIN ACCESS TO COMPUTER - NO AUTHORITY	7405.9A	5	2	150	80
591EU	GIVE FALSE PARTICULARS AGE/NAME/ADDRESS	98/94.126.4.	3	7	-57.1	100	593U	FAIL/REFUSE LEAVE PTC VEH/PREM ON REQ	SR94/90.324.	3	6	-50	100
591EV	ALLOW MINOR ON LICENSED PREMISES	98/94.120.1	2	9	-77.8	100	594A	HABITUALLY CONSORT WITH REPUTED THIEVES	7393.6.1.C	1	4	-75	100
591EW	OBTAIN LIQUOR IN MAN NOT AUTH-LIC PREM	98/94.114.A.	1	1	0	100	594B	OCCUPY HOUSE/PLACE FREQUENTED BY THIEVES	7393.6.1.A	2	0	n/a	100
591EX	SUPPLY LIQUOR ON UNLICENSED PREMISES	98/94.113.1.	4	2	100	75	599CA	CONVICTED SEX OFFENDER LOITER SCHOOL ETC	6231.60B.2	35	14	150	100
591EY	MAKE A FALSE EVIDENCE OF AGE DOCUMENT	98/94.124.3.	2	1	100	100	599CG	ENTER PLACE LIKELY CAUSE BREACH OF PEACE	7405.9.1.G	40	28	42.9	100
591EZ	FAIL TO DISPLAY LICENCE/PERMIT ON PREM	98/94.101	1	1	0	100	599CH	LOITER W/O REASONABLE EXCUSE NEAR SCHOOL	6231.60B.2	2	0	n/a	50
591FC	WILF/NEGL DEFACE EVIDENCE OF AGE DOC	98/94.124.2	2	2	0	100	599CI	KNOWN SEX OFFENDER LOITER NEAR SCHOOL	6231.60B.2	0	2	-100	n/a
591FD	ON LIC PREMISES SUPPLY LIQUOR UNDER 18	98/94.119.2	5	1	400	60	599CJ	KNOWN SEX OFFENDER LOITER PUBLIC PLACE	6231.60B.2	1	0	n/a	100
591FE	MINOR - PURCHASE LIQUOR	98/94.123.1.	4	4	0	100	599CZ	PUBLISH MATTER LIKELY TO ID SEX VICTIM	6280.4.1A	0	8	-100	n/a
591FG	PERMIT SUPPLY LIQUOR NOT ACCORD LICENCE	98/94.108.1.	0	4	-100	n/a	599FC	LOITER PUBLIC PLACE FREQUENTED BY CHILD	6231.60B.2	6	6	0	100
591FH	BODY CORP - APP DIRECTOR W/O APPROVAL	98/94.103.2	0	1	-100	n/a	599FF	CONVICTED SEX OFFENDER PUBLIC PLACE	6231.60B.2	0	6	-100	n/a
591FL	POSSESS OPEN LIQUOR CONTAINER-RAIL VEH	SR05/69.24.2	10	0	n/a	100	599FH	INCITE ANOTHER TO COMMIT OFFENCE	6231.321G.1.	16	5	220	100
591FM	POSSESS OPEN LIQUOR CONTAINER-RAIL PREM	SR05/69.24.2	29	0	n/a	96.6	599FO	USE INDECENT LANGUAGE IN RAIL VEHICLE	SR05/69.28.A	7	0	n/a	100
592JY	ENTER CASINO WHILST ON EXCLUSION ORDER	91/47.77	0	3	-100	n/a	599FP	USE INDECENT LANGUAGE IN A ROAD VEHICLE	SR05/69.28.A	1	0	n/a	100
592KU	ENTER CASINO-SUBJECT S72 EXCLUSION ORDER	91/47.77.1	17	0	n/a	100	599FQ	USE INDECENT LANGUAGE ON RAIL PREMISES	SR05/69.28.A	20	0	n/a	95
592KV	ENTER CASINO COMPLEX-S74 EXCLUSION ORDER	91/47.77.2	2	0	n/a	100	599FR	BEHAVE IN OFFENSIVE MANNER- RAIL VEHICLE	SR05/69.28.B	5	0	n/a	100
593A	BEG ALMS	7393.6.1.D	45	174	-74.1	100	599FS	BEHAVE IN OFFENSIVE MANNER- ROAD VEHICLE	SR05/69.28.B	1	0	n/a	0
593AH	ROLL/THROW OBJECT IN MCG-DANGER/DISTURB	SR94/00.15.E	1	0	n/a	100	599FT	BEHAVE IN OFFENSIVE MANNER-RAIL PREMISES	SR05/69.28.B	8	0	n/a	87.5
593AL	ENTER ONTO MCG ARENA W/O APPROVAL	SR94/00.16.C	1	2	-50	100	599FU	USE OFFENSIVE LANGUAGE IN A RAIL VEHICLE	SR05/69.28.A	3	0	n/a	100
593AN	REFUSE/FAIL TO LEAVE OR MOVE IN MCG	SR94/00.18	1	0	n/a	100	599FW	USE OFFENSIVE LANGUAGE ON RAIL PREMISES	SR05/69.28.A	7	0	n/a	100
593AO	ENTER RESTRICTED AREA	CCUS.234A.1	5	1	400	100	599JE	DISCHARGE MISSILE TO CAUSE INJURY/DANGER	7405.7.G	425	443	-4.1	78.1
593AR	TRESPASS ON COMMONWEALTH LAND	CCRI.89.1	2	4	-50	100	599N	INCITEMENT	6231.321G.1	8	9	-11.1	100
593AY	REFUSE TO LEAVE SCHED PUB PL AFTER WARN	7405.9.1.F	2	2	0	50	599O	INCITEMENT TO COMMIT OFFENCE O/S VIC	6231.321H	0	1	-100	n/a
593B	UNLAWFULLY ON PREMISES	7393.7.1.I	313	1333	-76.5	70	699DC	SEND NARCOTIC SUBSTANCE IN POST-C'WEALTH	CCRI.85W	1	2	-50	100
593BA	W/O AUTH/EXCUSE ENTER PRIVATE PLACE	7405.9.1.E	730	126	479.4	65.8	699DJ	WRITE A PRESCRIPTION WHILST NOT AUTH	CNAT.103.5.D	1	1	0	0
593BB	W/O AUTH/EXCUSE ENTER SCHEDULED PUB PL	7405.9.1.E	135	77	75.3	94.8	699DT	CAUSE PHARMACIST TO SUPPLY DRUG	9719.36B.1.D	0	4	-100	n/a

N/A - no calculation was possible due to nil recorded crime in 2004/05 or nil single year clearances in 2005/06

# OFFENCES RECORDED BY OFFENCE CATEGORY AND OFFENCE CODE, 2005/06

Table A.1

Offence		Offences Recorded				Single Year	Offence		Offences Recorded				Single Year
		Statutory Reference	2005/06 No.	2004/05 No.	% Change	% Cleared			Statutory Reference	2005/06 No.	2004/05 No.	% Change	% Cleared
Code	Category/Description						Code	Category/Description					
699DV	INDUCE PHARMACIST DISPENSE PRESCRIPTION	9719.36B.1.D	1	9	-88.9	100	799BK	FAIL TO RENDER ASSISTANCE AFTER ACCIDENT	SR99/120.RR2	1	0	n/a	100
699DY	ATT TO CAUSE PHARM. DISPENSE PRESCRIPT	9719.78.D	0	1	-100	n/a	799M	TAMPER/INTERFERE WITH SPEC EQUIP-VEHICLE	86/127.70.1A	1	2	-50	100
699DZ	ATT TO INDUCE PHARM. SUPPLY DRUG OF DEP	9719.78.D	0	1	-100	n/a	832BI	USE CARRIAGE SERVICE TO OFFEND	CCRI.85ZE.1.	2	23	-91.3	50
699EB	INDUCE PHARM. DISPENSE DRUG-FALSE REP	9719.78.D	1	0	n/a	100	832BO	MAKE VEXATIOUS CALL TO EMERGENCY SERVICE	CRIMCODE.474	15	0	n/a	100
699EC	CAUSE PHARM DISPENSE DRUG -FALSE REP	9719.78.D	0	3	-100	n/a	832BP	USE SERV TO PROCURE U16 FOR SEXUAL ACT	CRIMCODE.474	1	0	n/a	100
699EF	CAUSE PHARM. SUPPLY DRUG - FALSE REP.	9719.78.D	2	0	n/a	100	832BQ	CAUSE UNATH IMPAIR ELECTRONIC COMM-COMP	6231.247D	1	0	n/a	100
699EN	ATT PROCURE WITHIN 8 WEEKS DRUG OF DEP	SR95/63.21.1	0	4	-100	n/a	833G	IMPORT ANY PROHIBITED IMPORTS	CCUS.233.1.B	2	0	n/a	100
724A	DRIVE IN A MANNER DANGEROUS	86/127.64.1	0	1	-100	n/a	833O	INTERFERE WITH CONTROLLED GOODS	CCUS.33.1	0	3	-100	n/a
733A	UNLICENSED DRIVING	86/127.18.1.	5	11	-54.5	100	834BB	WILFULLY DEFACE AUSTRALIAN PASSPORT	CPAS.9A.G	1	0	n/a	100
739B	STATE FALSE NAME	86/127.59.2	12	8	50	100	834BI	POSS FOREIGN TRAVEL DOC-ISSUED TO OTHER	CPAS.21.4	1	0	n/a	100
739BA	DISPLAY NUMBER PLATE OTHER THAN ISSUED	SR99/29.801.	1	0	n/a	100	834M	FAIL DELIVER UP FORGED/FALSE PASSPORT	CPAS.9.1A	0	7	-100	n/a
739BN	FAIL TO NOTIFY CORP OF CHANGE OF NAME	SR99/26.225.	0	1	-100	n/a	836G	COMMIT AN OFFENCE ON BOARD AIRCRAFT	CCIV.15.1	0	1	-100	n/a
739BO	DISPLAY/AFFIX FALSE REGISTRATION PLATE	CR86/291.26.	1	0	n/a	100	837V	INTENTIONALLY INFECT-V SERIOUS DISEASE	6231.19A.1	4	1	300	75
739BX	FAIL TO POSSESS LICENCE WHILST DRIVING	86/127.19.7	0	1	-100	n/a	839A	MAKE AN ARTICLE FOR SALE OR HIRE	CCOPY.132.1.	9	15	-40	100
739C	STATE FALSE ADDRESS	86/127.59.2	1	2	-50	100	839B	EXHIBIT IN PUBLIC AN INFRINGING ARTICLE	CCOPY.132.1.	1	0	n/a	100
739D	STATE FALSE NAME OR ADDRESS	86/127.59.2	6	0	n/a	100	839D	POSSESS INFRINGING ARTICLE	CCOPY.132.2A	46	38	21.1	100
739DZ	REMOVE ORIGINAL PAGE FROM LOG BOOK	SR99/26.514.	0	1	-100	n/a	839H	SELL OR LET FOR HIRE OFFER	CCOPY.132.1.	13	4	225	100
739S	POSSESS LICENCE OBTAINED UNLAWFULLY	86/127.71.B	1	0	n/a	100	839I	EXPOSE FOR SALE OR HIRE	CCOPY.132.1.	1	21	-95.2	100
749A	CARELESS DRIVING	86/127.65	0	2	-100	n/a	839J	POSS DEVICE FOR MAKING INFRINGING COPIES	CCOPY.132.3	5	3	66.7	100
749AE	FAIL TO GIVE NAME/ADDRESS TO OWNER/REP	86/127.61.1.	0	1	-100	n/a	839L	MAKE A BROADCAST DECODING DEVICE	CCOPY.135AS.	0	3	-100	n/a
749AH	FAIL TO OBEY LAWFUL DIRECTION OF POLICE	86/127.59.1.	1	0	n/a	100	839M	SELL A BROADCAST DEVICE	CCOPY.135AS.	1	4	-75	100
749ED	DRIVE AT SPEED OVER THE SPEED LIMIT	SR99/120.RR2	0	1	-100	n/a	839Z	POSSESSION OF INFRINGING COPY	CCOPY.132.2.	2	1	100	100
749EI	FAIL GIVE RIGHT CHANGE DIRECTION SIGNAL	SR99/120.RR4	0	2	-100	n/a	842A	BIGAMY	6231.64	1	2	-50	100
749EJ	FAIL TO WEAR MOTOR BIKE HELMET	SR99/120.RR2	1	1	0	100	844AB	PROTRUDE BODY PART-PTC MOVING CARRIAGE	9921.222.3.B	1	2	-50	100
749ER	FAIL TO STOP AT RED TRAFFIC LIGHTS	SR99/120.RR5	1	0	n/a	100	844AC	SMOKE IN PTC CARRIAGE (T'PORT ACT)	9921.222.1.A	5	34	-85.3	100
749FC	FAIL TO WEAR APPROVED BICYCLE HELMET	SR99/120.RR2	2	0	n/a	100	844AD	SMOKE ON PTC LAND-NO SMOKING SIGN (ACT)	9921.222.1.B	13	25	-48	100
749FX	USE HAND HELD PHONE WHILST DRIVING	SR99/120.RR3	0	1	-100	n/a	844AF	CROSS RAILWAY LINE AGAINST SIGNAL/BOOM	9921.222.3.D	7	4	75	100
749IJ	REFUSE TO STATE NAME AND ADDRESS	86/127.88.7	0	1	-100	n/a	844AH	FEET ON SEAT/FURNITURE-PTC	9921.222.3.E	61	61	0	98.4
749IK	STATE FALSE NAME AND ADDRESS	86/127.88.7	2	0	n/a	100	844AI	TRESPASS-PTC/ROADS CORP PROPERTY	9921.223	17	63	-73	100
749MK	PEDESTRIAN CROSS ROAD-RED TRAFFIC LIGHT	SR99/120.RR2	0	1	-100	n/a	844AJ	POSSESS PREC GRAFFITI IMPL-PTC/ADJ PROP	9921.223B.3	11	2	450	100
749QI	CROSS RAILWAY LINE NOT AT PED FACILITY	SR99/120.RR2	1	1	0	100	844AK	POSSESS OTHER GRAFFITI IMPL W/INTENT-PTC	9921.223B.4	23	45	-48.9	100
749QN	CROSS TRAM TRACK-GATE/BOOM/BARRIER IN OP	SR99/120.RR2	1	0	n/a	100	844AL	BRIBE/OFFER BRIBE OFFICER-TRANSPORT ACT	9921.225C	0	1	-100	n/a
751CA	OWN/USE UNREGISTERED MOTOR CYCLE/TRAILER	86/127.7.3	0	1	-100	n/a	844BB	TAMPER/OPERATE PTC EQUIPMENT/VEHICLE	SR94/90.302.	1	9	-88.9	100
751CF	DRIVE UNREGISTERED MOTOR VEHICLE/TRAILER	CINTRT.8.1.A	1	0	n/a	100	844BE	CAUSE/ATTEMPT PTC VEHICLE TO STOP	SR94/90.304	0	1	-100	n/a
751I	USE UNREGISTERED MOTOR VEHICLE - HIGHWAY	86/127.7.1.A	2	5	-60	100	844BH	OPEN/INTERFERE LOCKED DOOR PTC PREM	SR94/90.305.	0	1	-100	n/a
791AD	OBSTRUCT PATH OF OTHER VEHICLES	SR99/120.RR2	0	1	-100	n/a	844BI	CLOSE/INTERFERE OPEN DOOR-PTC PREM	SR94/90.305.	0	3	-100	n/a
799BG	POSSESS ANTI-SPEED MEASURING DEVICE	86/127.74.1	0	1	-100	n/a							

n/a - no calculation was possible due to nil recorded crime in 2004/05 or nil single year clearances in 2005/06



# OFFENCES RECORDED BY OFFENCE CATEGORY AND OFFENCE CODE, 2005/06

**Table A.1**

Offence		Offences Recorded				Single Year	Offence		Offences Recorded				Single Year
		Statutory Reference	2005/06 No.	2004/05 No.	% Change	% Cleared			Statutory Reference	2005/06 No.	2004/05 No.	% Change	% Cleared
844BJ	OPEN DOOR RAIL/ROAD VEHICLE IN MOTION	SR94/90.305.	0	5	-100	n/a	844GW	TRANSFER UNEXPIRED TICKET TO ANOTHER	SR05/69.8.1	2	0	n/a	100
844BM	USE AUTO DOOR LIKELY DAMAGE-PTC	SR94/90.306.	0	1	-100	n/a	844GX	DRINK LIQUOR IN RAIL VEHICLE	SR05/69.24.1	8	0	n/a	100
844BN	CROSS TRACKS BETWEEN PLATFORMS	SR94/90.307	6	28	-78.6	100	844GY	DRINK LIQUOR IN ROAD VEHICLE	SR05/69.24.1	2	0	n/a	100
844BO	CROSS PTC TRACKS-GATES CLOSED	SR94/90.308.	0	3	-100	n/a	844GZ	DRINK LIQUOR ON RAIL PREMISES	SR05/69.24.1	44	0	n/a	100
844BP	CROSS PTC TRACKS-TRAIN IN SIGHT	SR94/90.308.	1	1	0	100	844HC	DEPOSIT LITTER ON RAIL PREMISES	SR05/69.25.1	7	0	n/a	100
844BQ	CROSS PTC TRACKS-DIRECTED NOT TO	SR94/90.308.	0	2	-100	n/a	844HG	RIDE BICYCLE ON RAIL PREMISES	SR05/69.35	17	0	n/a	94.1
844BR	STOP VEH AND BLOCK LEVEL CROSSING	SR94/90.308.	0	1	-100	n/a	844HH	LEAVE RAIL PREMISES OTHER THAN BY EXIT	SR05/69.34.2	12	0	n/a	100
844BS	ENTER/LEAVE PLATFORM-UNAUTH PLACE	SR94/90.309.	1	7	-85.7	100	844HI	ENTER PLACE BETWEEN 2 PLATFORMS- RAILWAY	SR05/69.41	12	0	n/a	100
844BU	ENTER/LEAVE PTC RAIL VEH-OTHER THAN DOOR	SR94/90.309.	0	2	-100	n/a	844HJ	TRAVEL ON PART RAIL VEH NOT FOR TRAVEL	SR05/69.38.1	8	0	n/a	100
844BV	TRAVEL PART OF VEH NOT MEANT FOR TRAVEL	SR94/90.309.	1	13	-92.3	100	844HK	PREVENT AUTOMATIC DOORS FROM CLOSING	SR05/69.47.A	2	0	n/a	100
844BW	MOUNT ROOF/COUPLING ETC-PTC VEH	SR94/90.309.	0	3	-100	n/a	844HL	OPEN DOOR - MOVING RAIL VEHICLE	SR05/69.46.E	1	0	n/a	100
844BX	MOUNT/CLIMB/WALK ON UNAUTH PCE-PTC PREM	SR94/90.309.	0	1	-100	n/a	844HM	FAIL TO LEAVE RAIL PREMISES ON REQUEST	SR05/69.54.2	2	0	n/a	100
844CE	DRIVE VEH PTC PREM-DRIVE DANGEROUSLY	SR94/90.321.	0	1	-100	n/a	844HN	WALK ON PART-RAIL PREM-NOT FOR PUB USE	SR05/69.37.2	1	0	n/a	100
844CF	DRIVE VEH PRC PREM-CAUSE OBSTRUCTION	SR94/90.321.	0	2	-100	n/a	844HO	SPIT ON RAIL PREMISES	SR05/69.26.1	20	0	n/a	100
844CJ	TOUT/SOLICIT/PLY PN PTC VEH/PREM	SR94/90.325.	0	1	-100	n/a	844HP	ENTER RAIL PREMISES OTHER THAN ENTRANCE	SR05/69.34.2	7	0	n/a	100
844CL	SOLICIT MONEY/GOODS (BEG)-PTC VEH/PREM	SR94/90.325.	1	5	-80	100	844HQ	TAMPER WITH EQUIPMENT WITHOUT PERMISSION	SR05/69.52.C	6	0	n/a	100
844CU	RIDE BICYCLE ON CORPORATION PREMISES	SR94/90.301.	2	27	-92.6	100	844HR	SOLICIT GOODS ON RAIL PREMISES	SR05/69.19.2	2	0	n/a	100
844CX	RIDE SKATE BOARD ON CORPORATION PREMISES	SR94/90.301.	0	1	-100	n/a	844HU	CAUSE RAIL VEHICLE STOP -W/O REAS EXCUSE	SR05/69.51	2	0	n/a	100
844CZ	SPIT ON ANY RAIL/ROAD VEHICLE	SR94/90.316	1	12	-91.7	100	844Y	REFUSE/FAIL NAME/ADDRESS-TRANSPORT ACT	9921.218B.4.	19	25	-24	100
844DA	SPIT ON CORPORATION'S PREMISES	SR94/90.316	2	22	-90.9	100	845AB	OPERATE VESSEL WHILST OVER .05% ALCOHOL	88/52.28.1.B	1	0	n/a	100
844DB	SPIT ON PERSON	SR94/90.316	0	1	-100	n/a	845AL	OP VESSEL ON STATE WATERS UNREGISTERED	88/52.8.1	1	1	0	100
844DD	OPEN DOOR BEFORE RELEASE MECHANISM IS OP	SR94/90.306.	0	9	-100	n/a	845DG	USE/CAUSE/PERMIT FALSE DISTRESS SIGNAL	88/52.25.2	0	1	-100	n/a
844DE	PREVENT DOOR FROM OPENING - PTC	SR94/90.306.	0	2	-100	n/a	845DX	TAMPER WITH VESSEL	88/52.24.1	9	9	0	77.8
844DF	PREVENT DOOR FROM CLOSING - PTC	SR94/90.306.	1	3	-66.7	100	845DY	FAIL TO STATE NAME AND ADDRESS	88/52.19.4.A	8	11	-27.3	100
844DH	INTERFERE VEH/APPARATUS/DEVICE WO AUTH	SR94/90.302.	0	2	-100	n/a	845EF	DESCRIBE SHIP NAME OTHER THAN REG NAME	CSHIP.27.1	0	1	-100	n/a
844DI	TAMPER WITH VEH/APPARATUS/DEVICE WO AUTH	SR94/90.302.	0	4	-100	n/a	845EJ	UNLICENCED OPERATE RECREATIONAL VESSEL	88/52.115.1.	1	1	0	100
844DP	UNAUTHORISED ENTRY/EXIT RAIL PREMISES	SR94/90.309.	8	65	-87.7	100	845EL	FAIL CARRY LIFEJACKETS ON VESSEL	SR99/145.230	1	0	n/a	100
844DQ	ATT. ENTER CARRIAGE WHILE IN MOTION	9921.222.3.A	1	2	-50	100	845EM	ENTER LAND-SIDE RESTRICT ZONE-UNAUTH	CR03/366.6.4	0	2	-100	n/a
844DR	SELL ANY ARTICLE/GOODS - PTC	SR94/90.325.	1	0	n/a	100	845EO	FAIL TO CARRY EFFICIENT ANCHOR	SR99/145.230	1	0	n/a	100
844DT	FAIL OBEY TRAFFIC CONTROL SIGNALS	SR94/90.321.	1	3	-66.7	100	845EP	EXCEED PCA WITHIN 3 HOURS - BREATH TEST	88/52.28.1.E	8	0	n/a	100
844DZ	DRIVE TAXI-CAB WO DRIVER'S CERTIFICATE	SR94/94.6.1	0	1	-100	n/a	845EQ	OPERATE VESSEL CARELESSLY	88/52.22A.1	1	0	n/a	100
844EI	APPLY ANY BRAKE WITHOUT EXCUSE	SR94/90.303	0	3	-100	n/a	845EU	FAIL CARRY HAND HELD FLARE/SMOKE SIGNAL	SR99/145.230	1	0	n/a	100
844EK	UNLOCK A LOCK ON RAIL/ROAD VEHICLE	SR94/90.305.	0	3	-100	n/a	845X	OPERATE VESSEL/SKI-RECKLESS/NEG MANNER	88/52.22	1	1	0	100
844EL	OPERATE COMM. PASSENGER VEHICLE - UNLIC.	9921.158.1	1	2	-50	100	846J	FAIL REMOVE/MAKE SAFE UNSAFE ELEC EQUIP	98/25.43.2.A	1	0	n/a	100
844GO	CROSS RAILWAY LINE WHERE NOT PROVIDED	9921.222.3.C	29	30	-3.3	100	846K	INTERFERE WITH A METER	94/112.59.1.	0	1	-100	n/a
844GP	WO EXCUSE ATT. TO STOP RAIL/ROAD VEH	SR94/90.304	0	1	-100	n/a	846N	INSTALL UNSAFE ELECTRICAL EQUIPMENT	98/25.43.1	4	2	100	75
844GQ	FAIL WEAR UNIFORM WHILST ON DUTY	SR94/94.25.1	3	1	200	100							

n/a - no calculation was possible due to nil recorded crime in 2004/05 or nil single year clearances in 2005/06

# OFFENCES RECORDED BY OFFENCE CATEGORY AND OFFENCE CODE, 2005/06

Table A.1

Offence		Offences Recorded				Single Year	Offence		Offences Recorded				Single Year
		Statutory Reference	2005/06 No.	2004/05 No.	% Change	% Cleared			Statutory Reference	2005/06 No.	2004/05 No.	% Change	% Cleared
Code	Category/Description						Code	Category/Description					
846P	CARRY OUT ELECTRICAL INSTALLATION -UNLIC	98/25.38.A	1	2	-50	100	852BX	S'HAND DEALER FAIL RECORD REQUIRED INFO	SR97/175.12.	1	31	-96.8	100
847C	ALLOW BEAST/CATTLE WANDER PUBLIC ROAD	7405.8.D	0	1	-100	n/a	852CA	FAIL TO SERVE NOTICE ON OWNER PAWNING	89/54.23.3	0	2	-100	n/a
847L	WILFULLY PERMIT/CAUSE LIVESTOCK TRESPASS	94/89.25.H	1	0	n/a	0	852CB	FAIL AFFIX IDENTIFYING MARK/NUMBER	SR97/175.13	3	2	50	100
848CJ	UNAUTH TAKE FISH FROM INLAND WATERS	95/92.44.A	0	1	-100	n/a	852CF	FAIL TO PRODUCE RECORDS PURSUANT TO ACT	89/54.25.2.C	0	1	-100	n/a
849A	LIGHT FIRE ON TOTAL BAN DAY	6228.40.4	45	27	66.7	64.4	852CG	FAIL KEEP RECORDS OF STORAGE OF ITEMS	89/54.21A	2	24	-91.7	100
849AA	WILFULLY GIVE FALSE FIRE ALARM	7405.12.1	16	25	-36	75	852CH	FAIL DISPLAY CURRENT CERTIFICATE OF REG	89/54.17.1	0	2	-100	n/a
849AB	CAUSE FIRE INTENT DESTROY-COUNTRY-CFA	6228.39C	5	2	150	20	852CK	FAIL TO DISPLAY PARTICULARS OF USED CAR	86/104.52.1	6	0	n/a	100
849AE	FAIL INFORM OF FIRE-COUNTRY-FIRE PERIOD	6228.39.D	1	0	n/a	100	852Q	FAIL TO KEEP RECORD OF EVERY TRANSACTION	89/54.20	35	418	-91.6	100
849AH	DROP BURNING SUBST FROM PTC VEH/PREM	SR94/90.312.	0	2	-100	n/a	852R	S'HAND & PAWNB-FAIL KEEP GOODS 7 DAYS	89/54.21.1	2	2	0	100
849AP	LEAVE FIRE WITHOUT TAKING PRECAUTIONS	58/6254.63.1	1	1	0	0	852T	S'HAND & PAWNB-FAIL INFORM-STOLEN GOODS	89/54.22.2	2	805	-99.8	100
849AQ	LIGHT FIRE IN PROTECTED AREA	58/6254.63.2	5	1	400	0	852W	S'HAND & PAWNB-REFUSE/FAIL REQ BY POLICE	89/54.25.3	0	2	-100	n/a
849AU	LIGHT FIRE ON DAY OF ACUTE FIRE DANGER	58/6254.64	4	1	300	50	852X	S'HAND & PAWNB-FAIL COMPLY SERVED NOTICE	89/54.26.4	1	0	n/a	100
849AV	LIGHT FIRE IN PROTECTED AREA	58/6254.64.2	1	0	n/a	100	853A	LAY POISON BAIT	9719.52.1	3	3	0	0
849AY	ALLOW FIRE TO REMAIN ALIGHT	6228.40.4.A	2	4	-50	0	853AE	USE/PRES DRUG SELF ADMIN NOT TREATMENT	SR95/63.47	1	1	0	100
849BA	FAIL TO EXTINGUISH FIRE	6228.39.A.II	0	7	-100	n/a	853AR	FAIL TO RECORD TRANSACTION/S	SR95/63.39.1	0	6	-100	n/a
849BB	IN OPEN AIR THROW/DROP OTHER BURNING MAT	6228.39.B	4	0	n/a	100	853AS	FAIL AFFIX LABEL CONTAINER CERTAIN INFO	SR95/63.26.1	0	4	-100	n/a
849BC	FAIL ERECT SHIELD/GUARD	6228.38A.1.C	3	0	n/a	66.7	853AV	USE RESTRICTED SUBSTANCE	9719.36B.2	0	27	-100	n/a
849BF	FAIL CLEAR FLAMMABLE MAT 3M FROM FIRE	6228.38A.1.A	0	1	-100	n/a	853AW	UNAUTH/UNLIC POSSESS SPECIAL SUBSTANCE	SR95/63.65	2	0	n/a	100
849BG	FAIL CARRY PRESC FIRE SUPPRESSION EQUIP	6228.50.2.C	1	0	n/a	100	853AX	ADMIN DRUG DEP NOT PRESCRIBED TREATMENT	SR95/63.44	1	0	n/a	0
849BO	FAIL ENSURE-PERS IN CHARGE FIRE-OPEN AIR	SR04/77.8.B	1	0	n/a	100	853B	SELL CONTROLLED SUBSTANCE - UNLICENSED	9719.27	0	1	-100	n/a
849C	CAUSE FALSE FIRE ALARM TO BE GIVEN	7405.12.1	8	4	100	87.5	853BA	PRESCRIBE POISON - PERSON NOT UNDER CARE	SR95/63.7.2.	0	1	-100	n/a
849H	LIGHT FIRE-OPEN AIR-COUNTRY-FIRE DANGER	6228.37	63	50	26	58.7	853BJ	USE CHEMICAL PRODUCT C'VENTION OF ORDER	92/46.25A.1.	0	2	-100	n/a
849J	LEAVE FIRE UNATTENDED-COUNTRY-FIRE PERIO	6228.39.A	3	0	n/a	66.7	853BK	FAIL TO MAKE/KEEP RECORD - AGR CHEM PROD	SR96/71.6.1	0	2	-100	n/a
849K	LIGHT FIRE-COUNTRY-EXTREME WEATHER CONDS	6228.39A	1	0	n/a	0	853BL	USE CHEMICAL PROD CNTRY LABEL W/O PERMIT	92/46.19.5	0	2	-100	n/a
849Z	LEAVE FIRE IN OPEN UNATTENDED (SOA S11)	7405.11.1.B	4	8	-50	50	853C	SELL POISON-UNLICENSED	9719.27	6	2	200	100
852AV	UNLIC MOTOR CAR TRADER (LMCT)	86/104.7.1	1	2	-50	100	853D	SUPPLY CONTROLLED SUBSTANCE - UNLICENSED	9719.27	2	0	n/a	100
852BA	CARRY OUT ELECTRICAL WIRING WORK - UNLIC	6377.55.3	11	8	37.5	100	853DE	FORGE PRESCRIPTION - SCHEDULE 4 POISON	9719.36A	5	1	400	100
852BE	FAIL TO REFUSE GOODS-NO IDENTIFICATION	89/54.19.2	1	3	-66.7	100	853DF	FORGE PRESCRIPTION - SCHEDULE 8 POISON	9719.36A	1	0	n/a	100
852BF	SELL GOODS - PROVIDE FALSE ID	89/54.19.3	4	0	n/a	100	853DK	FRAUDULENTLY ALTER SCRIPT SCHED 4 POISON	9719.36A	1	1	0	100
852BH	FAIL TO IDENTIFY PERSON SELLING GOODS	89/54.19	0	43	-100	n/a	853DN	FRAUDULENTLY ALTER ORDER SCHED 4 POISON	9719.36A	1	0	n/a	100
852BI	FAIL PRINT DAILY HARD COPY OF TRANSACTNS	SR97/175.12.	0	1	-100	n/a	853DQ	UTTER FORGED PRESCRIPTION-SCHED 4 POISON	9719.36A	0	3	-100	n/a
852BJ	FAIL TO DISPLAY LEGIBLE SIGN	SR97/175.10	0	2	-100	n/a	853DR	UTTER FORGED PRESCRIPTION-SCHED 8 POISON	9719.36A	3	0	n/a	100
852BM	UNREG CARRY ON BUS AS SECOND-HAND DEALER	89/54.5.1	8	8	0	100	853DS	UTTER FORGED PRESCRIPTION-SCHED 9 POISON	9719.36A	0	1	-100	n/a
852BN	S'HAND DEALER FAIL MAINTAIN RECORD BOOK	SR97/175.12.	8	2	300	100	853E	SUPPLY POISON-UNLICENSED	9719.27	0	1	-100	n/a
852BQ	FAIL TO DISPLAY NOTICE	89/54.24B	1	3	-66.7	100	853ED	OBTAIN SCH 8 POISON-FALSE REPRESENTATION	9719.36B.1.A	1	0	n/a	100
852BV	FAIL TO COMPLY WITH COURT ORDER	89/54.24A	6	1	500	100	853EF	OBTAIN SCRIPT-SCH 4 POISON-FALSE REPRESN	9719.36B.1.B	2	0	n/a	100
							853ER	CAUSE PHARM DISPENSE SCRIPT SCH 4 POISON	9719.36B.1.D	0	1	-100	n/a

n/a - no calculation was possible due to nil recorded crime in 2004/05 or nil single year clearances in 2005/06

# OFFENCES RECORDED BY OFFENCE CATEGORY AND OFFENCE CODE, 2005/06

Table A.1

Offence		Offences Recorded				Single Year	Offence		Offences Recorded				Single Year
		Statutory Reference	2005/06 No.	2004/05 No.	% Change	% Cleared			Statutory Reference	2005/06 No.	2004/05 No.	% Change	% Cleared
Code	Category/Description						Code	Category/Description					
853F	POSSESS A DRUG OF ADDICTION	9719.36B.2	0	4	-100	n/a	861CP	DOG RUSHES AT PERSON	94/81.29.1A	5	3	66.7	80
853FP	POSSESS A SCHEDULE 4 POISON	9719.36B.2	63	6	950	100	889A	EMPLOY UNLIC CROWD CONTROLLER	7494.41B	9	7	28.6	100
853FQ	POSSESS A SCHEDULE 8 POISON	9719.36B.2	10	14	-28.6	100	889AG	ADVERTISE BUSINESS -PRIVATE AGENT-UNLIC.	7494.6.A	0	1	-100	n/a
853FS	SUPPLY METHADONE WITHOUT PERMIT	SR95/63.18.1	1	0	n/a	100	889AH	EXERCISE BUSINESS AS PRIVATE AGENT-UNLIC	7494.6.A	1	1	0	100
853G	POSSESS RESTRICTED SUBSTANCE	9719.36B.2	0	29	-100	n/a	889AK	POSSESS ANIMAL WHEN DISQUALIFIED	86/46.12.7	0	2	-100	n/a
853K	SET POISON BAIT	9719.52.1	0	1	-100	n/a	889AL	KEEP PREMISES FOR ANIMAL FIGHTS	86/46.13.1.A	1	1	0	100
853QA	SELL/SUPPLY DEL. SUBS FOR OTHER TO DRINK	9719.58.1.B	1	0	n/a	0	889AS	PERMIT CAPTIVE ANIMAL BE KILLED BY DOG	86/46.13.1.C	0	3	-100	n/a
854H	ESTABLISH/PROMOTE/TAKE PART-PYRAMID SCHM	99/16.22.1	0	1	-100	n/a	889B	FAIL PRODUCE LICENCE DEMAND-PRIV AGENT	7494.22.1	0	4	-100	n/a
856CL	WO APPROVAL DEAL WITH UNAUTH EXPLOSIVES	10189.54.5	3	0	n/a	100	889BD	POSSESS SMALL LEG HOLD TRAP CROWN LAND	86/46.15.3	1	0	n/a	100
857G	CARRY OUT DOMESTIC BUILDING WORK UNREG	93/126.176.2	0	1	-100	n/a	889BM	TORTURE/BEAT ANIMAL (CRUELTY)	86/46.9.A	0	7	-100	n/a
858E	INTERFERE WITH WORKS/PROPERTY UNDER AUTH	89/80.288.1	0	1	-100	n/a	889BN	WOUND/MUTILATE ANIMAL-CRUELTY	86/46.9.A	0	5	-100	n/a
858F	UNLAWFULLY TAKE WATER	89/80.289.1	0	1	-100	n/a	889CA	ABANDON ANIMAL USUALLY KEPT CONFINED	86/46.9.H	0	1	-100	n/a
859A	FAIL TO COMPLY WITH A PERMIT	87/45.126.1	1	0	n/a	100	889CC	ADMINISTER POISON TO ANIMAL	86/46.9.J.I	0	1	-100	n/a
859B	FAIL TO COMPLY WITH ANY PLANNING SCHEME	87/45.126.3	0	2	-100	n/a	889CM	PRIV AGENT PERMITS OTHER TO USE LIC	7494.26	0	1	-100	n/a
861A	PERMIT DOG TO ATTACK PERSON (SOA S8.E)	7405.8.E	14	20	-30	50	889CT	CROWD CONTROLLER-UNLIC (PRIV AGENTS)	7494.19B.1	4	102	-96.1	100
861AI	BRING DOG TO PTC PREMISES-NO RESTRAINT	SR94/90.301.	0	1	-100	n/a	889CY	SECURITY GUARD/FIRM-UNLIC (PRIV AGENTS)	7494.19B.1	0	2	-100	n/a
861AJ	UNREGISTERED DOG/CAT	94/81.10.1	9	7	28.6	100	889D	AGGRAVATED CRUELTY TO ANIMAL	86/46.10.1	143	120	19.2	38.5
861AK	FAIL RENEW REGISTRATION DOG/CAT	94/81.10.2	1	0	n/a	100	889DA	FAIL MAINTAIN CROWD CONTROLLER REGISTER	7494.41A.1	0	2	-100	n/a
861AR	DOG AT LARGE BETWEEN SUNRISE AND SUNSET	94/81.24.1	12	10	20	75	889DB	CROWD CONTROLLER-FAIL TO WEAR ID	7494.41	0	1	-100	n/a
861BI	FAIL HAVE DANGEROUS DOG MUZZLE/LEASH	94/81.41.1	1	0	n/a	100	889DC	MAKE AN INCORRECT STATEMENT	7494.44	1	1	0	100
861BJ	DOG/CAT BOARD-FAIL PROV FOOD/DRINK/SHELT	94/81.64.1.A	0	2	-100	n/a	889DD	FAIL DELIVER CANC/SUSP PRIV AGENT LIC	7494.42	1	0	n/a	100
861BP	DOMEST ANIMAL-DEST/INTERFERE AUTH OFF	94/81.76.1.C	1	0	n/a	0	889DF	PRIV AGENT AUTH OTHER TO P'FORM FUNCTION	7494.29	0	1	-100	n/a
861BQ	RESCUE/ATTEMPT RESCUE SEIZED DOG/CAT	94/81.82.1	5	4	25	80	889DH	PRIV AGENT KNOWINGLY EMPLOY PSN-LIC SUSP	7494.3	0	1	-100	n/a
861BU	SEIZE/SELL/DESTROY DOG/CAT-NOT AUTHORISE	94/81.84.1	0	1	-100	n/a	889DL	INQUIRY AGENT-UNLIC (PRIV AGENTS)	7494.19B.1	0	3	-100	n/a
861BX	ALLOW DOG TO BE A NUISANCE	94/81.32.1	3	0	n/a	66.7	889FE	SELL TOBACCO PRODUCT TO PERSON U/18	87/81.12.1	3	2	50	100
861BY	WILFULLY URGE A DOG TO ATTACK	94/81.28	6	7	-14.3	100	889FF	PURCHASE TOBACCO FOR USE PERSON U/18	87/81.12.2	2	1	100	100
861BZ	DOG AT LARGE OUTSIDE OWNERS PREMISES	94/81.24.1	9	8	12.5	55.6	889FJ	SELL CIGARETTES IN PACKAGE LESS THAN 20	87/81.14	0	1	-100	n/a
861C	PERMIT DOG TO WORRY PERSON (SOA S8.E)	7405.8.E	4	4	0	100	889HO	COUNSEL/PROCURE COMM INDICTABLE OFFENCE	6231.323	0	3	-100	n/a
861CA	DOG AT LARGE NOT SECURELY CONFINED-PREM	94/81.24.1	2	3	-33.3	50	889IB	ATTEMPT TO COMMIT INDICTABLE OFFENCE	6231.321M	258	245	5.3	89.9
861CG	DOG AT LARGE BETWEEN SUNSET AND SUNRISE	94/81.24.2	5	2	150	100	889KP	LOCAL LAW OFFENCE	LOCAL LAW OF	96	132	-27.3	99
861CH	FAIL TO APPLY TO REGISTER A DOG	94/81.10.1	2	0	n/a	100	889KQ	CONSPIRACY TO COMMIT INDICTABLE OFFENCE	6231.321.1	25	80	-68.8	100
861CK	DOG NOT CONFINED BETWEEN SUNSET/SUNRISE	94/81.24.2	0	1	-100	n/a	889KU	AID/ABET ANOTHER COMMIT INDICT. OFFENCE	6231.323	5	13	-61.5	80
861CL	DANGEROUS DOG ATTACK/BITE PERSON	94/81.29.1	31	23	34.8	74.2	889KV	AID/ABET ANOTHER COMMIT SUMMARY OFFENCE	6231.324	31	37	-16.2	100
861CM	DANGEROUS DOG ATTACK/BITE ANIMAL	94/81.29.1	22	31	-29	54.5	889KW	AID/ABET FALSE REPORT TO POLICE	6231.324	0	2	-100	n/a
861CN	NON DANGEROUS DOG ATTACK/BITE PERSON	94/81.29.1AA	18	14	28.6	88.9	889KX	ENGAGE IN ANY CATEGORY PRIVATE AGT-UNLIC	7494.19B.1.A	0	6	-100	n/a
861CO	NON DANGEROUS DOG ATTACK/BITE ANIMAL	94/81.29.1AA	6	12	-50	50	889LA	COMMIT AN ACT OF CRUELTY UPON AN ANIMAL	86/46.9.1	0	26	-100	n/a
							889LG	SMOKE IN TAXI-CABS	SR94/94.27	0	1	-100	n/a

n/a - no calculation was possible due to nil recorded crime in 2004/05 or nil single year clearances in 2005/06

# OFFENCES RECORDED BY OFFENCE CATEGORY AND OFFENCE CODE, 2005/06

**Table A.1**

Offence Code	Category/Description	Statutory Reference	Offences Recorded		%	Single
			2005/06 No.	2004/05 No.		Year
					Change	Cleared %
889LJ	FAIL SECURE DOG ON MOVING VEHICLE	86/46.15A.2.	0	1	-100	n/a
889LN	FURNISH INCORRECT PARTICULARS	7494.44	0	3	-100	n/a
889LQ	ACCESSORY TO SERIOUS INDICTABLE OFFENCE	6231.325.1	3	3	0	66.7
889LR	INSTALL/USE SURVEILL DEVICE W/O CONSENT	99/21.7.1	6	12	-50	83.3
889M	FAIL DELIVER ACCOUTREMENTS ON DISCHARGE	6338.96	0	1	-100	n/a
889MH	OPERATE AS UNLICENCED CROWD CONTROLLER	7494.19B.1	0	2	-100	n/a
889MJ	DISCLOSE CONFIDENTIAL INFORMATION	86/127.92.6	1	0	n/a	100
889MM	OBSTRUCT ROAD/TRACK-PREVENT SAFE PASSAGE	SR00/66.11.1	1	0	n/a	100
889MQ	SERIOUS RACIAL VILIFICATION	01/47.24	2	4	-50	0
889MW	KNOWINGLY COMMUNICATE PRIVATE ACTIVITY	99/21.11.1	0	4	-100	n/a
889MX	FAIL TO KEEP PERMANENT RECORDS	7494.44A	0	1	-100	n/a
889ND	MAINTAIN OPTICAL SURVEILLANCE DEVICE	99/21.7.1	3	9	-66.7	100
889NF	INTENT HINDER ANY WORKS-C'WEALTH GAMES	01/57.54.1.A	0	1	-100	n/a
889NL	HUNT GAME FROM MOTOR VEHICLE	SR01/90.34	0	1	-100	n/a
889NO	UNAUTH ENTER A RESTRICTED ACCESS AREA	01/57.52.1.A	0	1	-100	n/a
889NP	FAIL TO KEEP CROWD CONTROLLER REGISTER	7494.41A.1	0	2	-100	n/a
889NQ	SELL EVENT TICKETS CONTRARY CONDITIONS	02/47.20.1	0	2	-100	n/a
889NR	POSSESS COCK FIGHTING IMPLEMENT	SR97/159.7C	1	1	0	100
889NT	SUPPLY NEW VEH W/O IDENTIFICATION PLATE	CMVS.14.1.B	0	10	-100	n/a
889NV	IMPORT VEH W/OUT IDENTIFICATION PLATE	CMVS.18.1.B	0	13	-100	n/a
889NW	FAIL NOTIFY CHANGE EMPLOYER PARTICULARS	SR03/27.22.C	0	1	-100	n/a
889NX	PUBLISH PRIVATE ACTIVITY- OPTICAL DEVICE	99/21.11.1	0	2	-100	n/a
889NY	UNLIC OPERATE/MANAGE CHILDREN'S SERVICE	96/53.7	6	0	n/a	100
889OA	BEAT AN ANIMAL	86/46.9.1.A	12	1	1100	75
889PC	CROWD CONTROLLER FAIL TO WEAR ID	04/33.138	2	0	n/a	100
889PD	CROWD CONTROLLER FAIL ENTER INFO IN REG	04/33.141.1	3	0	n/a	100
889PU	ACT AS CROWD CONTROLLER WITHOUT LICENCE	04/33.7.C	16	0	n/a	100
889PV	ACT AS A SECURITY GUARD WITHOUT LICENCE	04/33.7.D	2	0	n/a	100
889QE	SELL REG MOTOR VEH W/OUT ROADWORTHY CERT	86/104.42A.1	1	0	n/a	100
889QG	NEGLIG CAUSE UNJUSTIFIABLE PAIN - ANIMAL	86/46.9.1.C	1	2	-50	100
889QK	EMPLOY-CLS A UNLIC PRIV SECURITY IND OP	04/33.131.2	2	0	n/a	100
889T	BURN RUBBISH IN PUBLIC PLACE	7405.4.A	1	1	0	0
889Z	TATTOO PERSON UNDER 18 YEARS OF AGE	7405.42.1	0	2	-100	n/a
L1068	POSSESS OFFENSIVE WEAPON/INSTRUMENT	L1068	1	0	n/a	0
L323B	UTTER FORGED PRESCRIPTION	L323B	2	0	n/a	50
<i>Sub-Total</i>			<i>5684</i>	<i>8199</i>	<i>-30.7</i>	<i>80.6</i>
<b>TOTAL</b>			<b>373024</b>	<b>376432</b>	<b>-0.9</b>	<b>44.7</b>

n/a - no calculation was possible due to nil recorded crime in 2004/05 or nil single year clearances in 2005/06

Also available for purchase from Corporate Statistics are:

Publications for each individual offence recorded by postcode (See Sample below).

<b>SAMPLE ONLY</b>						
RECORDED CRIME FOR 2001/02 TO 2005/06 FOR POSTCODES IN VICTORIA IN ASCENDING ORDER OF POSTCODES. OFFENCE=BURGLARY (RESIDENTIAL)						
AREA	POSTCODE	POSTCODE NAME	RECORDED 2005/06	RECORDED 2004/05	RECORDED 2003/04	RECORDED 2002/03
METRO	3000	MELBOURNE CITY	201	296	199	269
	3002	EAST MELBOURNE	81	96	91	128
	3003	WEST MELBOURNE	29	45	35	65
	3011	FOOTSCRAY	30	26	26	39

Copies of previous years "Victoria Police Crime Statistics" publications (if available).

Any ad hoc query of your design, based on combinations of data provided in this "Victoria Police Crime Statistics" publications.

Please contact Corporate Statistics for prices and order forms:

Mail: Corporate Statistics  
Victoria Police  
2nd Floor, Building C,  
PO Box 415  
Melbourne 3005

Phone: (03) 9247 6707  
Fax: (03) 9247 6045



V I C T O R I A P O L I C E