



VICTORIA POLICE



CRIME STATISTICS 2006/07

TABLE OF CONTENTS

	Introduction.....	3
	Definitions And Explanatory Notes.....	5
Section 1	Crime At A Glance.....	11
Section 2	Offences.....	15
Section 3	Victims.....	21
Section 4	Alleged Offenders.....	35
Section 5	Distinct Alleged Offenders.....	65
Section 6	Geographical Location Of Offences.....	75
Section 7	Values of Property Stolen Or Damaged.....	97
Section 8	Temporal Trends.....	103
Section 9	Profile Of Selected Offence Categories.....	113
Section 10	Family Incidents.....	127
Section 11	Missing Persons.....	135
	Appendix.....	141



Copyright 2007, Victoria Police.
ISSN 1325-1430
Price \$50.00 (inclusive of GST)

INTRODUCTION

This publication contains detailed statistics on crime reported to or detected by Victoria Police for the fiscal year ended 30 June 2007 together with comparisons with the 2005/06 fiscal year.

The statistics have been compiled from information stored on the Victoria Police Law Enforcement Assistance Program (LEAP) database which was implemented on 1 March 1993.

The document contains detailed information on crime, victims, alleged offenders, family incidents, missing persons, vehicle theft, stolen property and other related information together with the socio-demographic information on offenders and victims. In addition, it includes colour maps summarising offence frequencies by police geographical locations within Victoria.

Detailed crime counting, classification rules and definitions are included in the section entitled "DEFINITIONS AND EXPLANATORY NOTES" to provide assistance in the interpretation of statistics.

Information contained in this publication relates only to those crimes reported to or becoming known to police in Victoria. For additional information on crime victimisation, readers should refer to Victimisation Surveys conducted in Victoria on selected offences by the Australian Bureau of Statistics (ABS) during 1995, 1996 and 1998, and by the Victorian Department of Justice in 1996 and 1999.

For comparisons on recorded Victims of crimes between the various Australian States and Territories, readers should refer to the ABS publication, *Recorded Crime - Victims Australia*.

As the information presented in this document is by no means exhaustive, any requests for additional information should be directed to the Manager, Corporate Statistics.

Reference:

ABS Estimated Resident Population Local Areas, Victoria as at 30 June 2006.

Other Related Publications:

ABS Recorded Crime-Victims Australia
(Catalogue No. 4510.0)

ABS Crime and Safety Victoria
(Catalogue No.4509.2)

Ms Uma Rao
Manager
Corporate Statistics
Corporate Strategy & Performance
Victoria Police
PO Box 415
Melbourne 3005
Victoria Australia

Phone: (03) 9247 6703

Fax: (03) 9247 6045

Email: uma.rao@police.vic.gov.au



DEFINITIONS

AND EXPLANATORY NOTES

On 1 March 1993 Victoria Police implemented the Law Enforcement Assistance Program (LEAP) state-wide. The LEAP data base is fully relational and stores particulars of all crimes brought to the notice of police as well as family incidents and missing persons. It also includes details on locations, vehicles and persons involved. The database is on-line and updated constantly, 24 hours a day.

A copy of the LEAP database is downloaded each night for use by various areas of the Victoria Police to produce crime statistics and conduct data analysis.

All data relating to crime, family incidents and missing persons presented in this publication for the 2006/07 fiscal year has been obtained from the downloaded version of the LEAP database on 18 July 2007.

CRIME COUNTING AND CLASSIFICATION

Offences Recorded:

Consist of those offences **recorded** on LEAP between 1 July 2006 and 30 June 2007 regardless of when the offence occurred or when it was reported to police (over 85% of all offences are recorded on LEAP within 48 hours of being reported to police).

Caution should be exercised when interpreting recorded crime statistics. Only those offences which become known to police and for which a crime report has been completed are included in this publication.

Counting Rules:

Victoria Police uses three methods of counting crime depending on the particular offence. For all crime against the person, and most crime against property, the counting

unit is the number of principal victims for each separate occurrence of the offence (e.g. two persons are assaulted by three offenders - two offences of assault are recorded). For offences against statute such as possess and use drugs, the number of alleged offenders is the counting unit (e.g. three offenders are found in possession of cannabis - three offences of possess cannabis are counted). For a small number of infrequent offences, such as piracy, the event itself becomes the counting unit, that is, one offence is counted for each incident of piracy.

Only the most serious offence which best describes a distinct course of criminal conduct is recorded in official crime statistics, even though an offender may be charged with other offences resulting from the one incident (e.g. an offender carrying a firearm commits an armed robbery – only the offence of armed robbery is recorded although the offender would be charged with armed robbery and possession of a firearm).

The number of distinct courses of criminal conduct occurring within an incident will generally be one unless there is a break in time and/or location. For example, if an offender presents three valueless cheques to a teller only one offence would be recorded but if the three cheques were presented at different times or at different branches then three offences would be recorded.

Offences Cleared:

Refers to all offences recorded on LEAP which have resulted in: one or more alleged offenders being processed for the offence, or an investigation reveals no offence occurred, or the complaint was withdrawn or the perpetrator was known but for legal and other reasons could not be charged (e.g. under age or deceased).

DEFINITIONS AND EXPLANATORY NOTES

Single Year Clearances:

The number of offences recorded between 1 July 2006 and 30 June 2007 which were cleared within the same period. They are also represented as a proportion of the total offences recorded. Offences cleared within this period which had been reported in earlier reporting periods are shown separately and not included in the single year clearances.

Charges:

Refers to the total number of charges laid against offenders. These include secondary offences which are not included in the recorded figures for offences.

For example, two offenders each carrying a firearm, assault a customer during the course of an armed robbery. These results in charges of possess firearm, armed robbery, robbery, theft, and assault being laid against each offender. The number of offences counted in the recorded figures for offences however, would be one offence of armed robbery. The number of charges therefore, will be considerably higher than the number of reported offences and the number of offenders.

Table 1.3 includes a column showing the number of charges laid.

Note that for a variety of reasons, offenders may not be subsequently presented before a court on all charges laid at the time of their apprehension.

Offence Categories:

There are in excess of 4000 individual statutory and common law offences recorded on LEAP which have been grouped into 27 broad offence categories. These categories are further subdivided into four general classes of "Crime Against the Person", "Crime Against

Property", "Drug Offences" and "Other Crime". Offences dealt with by way of penalty notice and/or traffic offences are not recorded on LEAP and are not included in the official crime statistics.

Homicide Statistics

The offence category of Homicide is not restricted to the offence of murder but includes offences such as manslaughter and culpable driving which also result in the death of a person. The offence category of Homicide also includes attempts and other degrees of the offence. For a detailed breakdown of Homicide statistics, including murder, See Table 9.17.

Offence Degree:

Offences are classified as either substantive offences, attempts, accessories and/or abets, conspiracies and incitement. Unless otherwise stated, the statistics presented in this publication include all degrees of the offence (Table 2.2 includes a breakdown of offences by degree).

Alleged Offenders:

Refers to persons who have allegedly committed a criminal offence and have been processed for that offence by either arrest, summons, caution or warrant of apprehension between 1 July 2006 and 30 June 2007 regardless of when the offence occurred. Those persons who for legal or other reasons were apprehended but were not charged are also included. Persons are counted on each occasion they are processed and for each offence counted in recorded offences (e.g. a person processed on three occasions will be counted three times). Only the offence in recorded offences for which the offender has been processed is included.

Distinct Alleged Offenders:

Refers to the number of distinct individual offenders processed for the commission of an offence by either, arrest, summons, caution or warrant of apprehension between 1 July 2006 and 30 June 2007 regardless of when the offence occurred. Those individuals who for legal or other reasons were apprehended but were not charged are also included. Individual offenders are only counted for the first offence for which they are processed in the fiscal year. Demographic profiles are based on age, sex and other personal details as recorded on the first occurrence on which they were processed during the fiscal year. A person's age is based on their age as at the date they committed their first offence.

Victims:

Victims of crime are classified as either persons, businesses, statute or other depending on the nature of the offence. Victim profiles presented in this publication are based on those victims recorded as persons only. Victims who are victimised on more than one occasion are counted for each occasion.

Crime Rates:

The population figure used in calculating statewide and district crime rates is the Australian Bureau of Statistics (ABS) estimate for the month of December 2006.

DEFINITIONS AND EXPLANATORY NOTES

FAMILY INCIDENTS

Details on family incidents are presented in Section 10 and are based on the number of family incident reports submitted by police and recorded on LEAP between 1 July 2006 and 30 June 2007.

MISSING PERSONS

Details on missing persons are presented in Section 11 and are based on the number of persons reported missing to police and recorded on LEAP between 1 July 2006 and 30 June 2007. Escapes from custody are excluded.

PROFILES

Characteristics of offences, victims, and/or alleged offenders used throughout this publication include:-

Juveniles:

Refers to persons under 18 years of age at the time of reporting who are either victims or processed for allegedly committing criminal offences.

Adults:

Refers to persons 18 years and over at the time of reporting who are either victims or processed for allegedly committing criminal offences.

Racial Appearance:

Refers to the racial appearance of victims or offenders based on the subjective assessment of the attending police. This information is also provided for persons reported missing and is shown in Section 11 (Table 11.3). The four categories used within this publication are based on the following definitions:

Aboriginal

Describes people of Aboriginal/Torres Strait Islander appearance.

Asian

Describes people of Chinese, Japanese, Korean, Vietnamese, Cambodian, Laotian, Indonesian, Thai, Malaysian, Filipino and Singaporean appearance.

Caucasian

Describes people who are white or light-skinned.

Other

Describes people who are not of Aboriginal, Asian or Caucasian appearance. This may include people of African/Middle Eastern [includes Arabic], Black African [includes African American, Afro-Caribbean (i.e. West Indian)], Indian [includes Pakistani, Sri Lankan, Bangladeshi], Latin American [includes Central and South American], Maori, Pacific Islander [includes Fijian, Tongan, Polynesian] and Southern European [includes Greek, Italian, Spanish, Portuguese, etc.] appearance.

Country of Birth:

Refers to the country of birth of offenders and is based on information collected by the attending police. Country of birth details are not recorded for victims of crime. The publication has used the ABS Australian Standard Classification of Countries for Social Statistics (ABS Catalogue No. 1269.0).

Occupation:

The following occupation categories, which are included in Table 5.1.1, 5.1.2 and 5.1.3, are based on the major groups as defined in the ABS publication of the Australian Standard Classification of Occupations (ABS Catalogue No. 1223.0).

A list of the occupations included within each category is provided below:

Manager and Administrator

Legislator and Government Appointed Official; General Manager; Specialist Manager; Farmer and Farm Manager; Managing Supervisor (Sales and Service); Managing Supervisor (Other Business).

Professional

Natural Scientist; Building Professional and Engineer; Health Diagnosis and Treatment Practitioner; School Teacher; Other Teacher and Instructor; Social Professional; Business Professional; Artist and Related Professional; Miscellaneous Professional.

Para-Professional

Medical and Science Technical Officer and Technicians; Engineering and Building Associate and Technician; Air and Sea Transport Technical Worker; Registered Nurse; Police; Miscellaneous Para-Professional.

Tradesperson

Metal Fitting and Machining Tradesperson; Other Metal Tradesperson; Electrical and Electronics Tradesperson; Building Tradesperson; Printing Tradesperson; Vehicle Tradesperson; Food Tradesperson; Amenity Horticultural Tradesperson; Miscellaneous Tradesperson.

Clerk

Stenographer and Typist; Data Processing and Business Machine Operator; Numerical Clerk; Filing, Sorting and Copying Clerk; Material Recording and Despatching Clerk; Receptionist, Telephonist and Messenger; Miscellaneous Clerk.

DEFINITIONS AND EXPLANATORY NOTES

Salesperson and Personal Service Worker

Investment, Insurance and Real Estate Salesperson; Sales Representative; Sales Assistant; Teller, Cashier and Ticket Salesperson; Miscellaneous Salesperson; Personal Service Worker.

Plant and Machine Operator, and Driver

Road and Rail Transport Driver; Mobile Plant Operator (except Transport); Stationary Plant Operator; Machine Operator.

Labourer and Related Worker

Trades Assistant and Factory Hand; Agricultural Labourer and Related Worker; Cleaner; Construction and Mining Labourer; Miscellaneous Labourer and Related Worker.

Geographical Location:

The geographical location of where recorded offences have been committed is provided in Section 6 in terms of police districts and postcodes.

Details on which police district family incidents have occurred in and where persons have been reported missing from are provided in Section 10 and 11 respectively.

Value of Property Stolen or Damaged:

Graphic representation of property crime in terms of the value of property stolen or damaged is provided in Section 7. They are based on offences that are substantive and have a recorded value of property stolen or damaged. Offences with no value stated are excluded from figures.

Estimated Total Value

The estimated total value has been calculated by extrapolating from available records.

Average Value

The average value is the arithmetic mean of available records.

Temporal Trends:

Graphic representations of selected crimes by day of week and time of day are provided in Section 8 and are restricted to those offences where it is known that the offence was committed within a 24 hour period. Each offence is also counted for each hourly interval over which the offence could have occurred. For example, a burglary committed between 10.15 p.m. on Saturday and 1.45 a.m. on Sunday will be counted in each hourly interval between 10.00 p.m. and 2.00 a.m. for which it may have occurred, that is, four times.

Type of Location:

Refers to the type of location where the offence occurred and is shown in Section 9 (Table 9.1). The categories used are based on the following definitions.

Residential Private

Flat/Unit/Apartment; House; Bungalow; Caravan/Mobile Home; Houseboat; Ministry of Housing.

Residential Non-Private

Boarding House; Holiday Home; Guest House; Nursing Home; Hotel/Motel; Other Dwelling.

Residential Other

Clothesline/Laundry; Backyard; Frontyard; Garage; Shed; Premises Under Construction; Other Residential.

Educational

School; School Grounds; Other Educational.

Health

Hospital; Medical Centre; Dental; Other Health.

Religious

Church; Other Religious.

Public Transport

Train; Train Station; Railway Car Park; Tram/Tram Stop; Bus/Bus Stop; Depot/Terminal; Freight Yard; Office (PTC Only); Taxi.

Other Transport

Private Car; Airfield; Boat; Dock/Wharf; Car Park (Single Level); Car Park (Multi Level); Other Transport Type/Area.

Justice

Police Station; Court; Prison/Detention Centre; Youth Training Centre; Other Justice Facility.

Open Space

Parkland/Reserve; Rural; Vacant Block; Beach Car Park; Beach/Foreshore; Other Open Space.

Street/Footpath

Street/Lane/Footpath.

Other Community Location

Cemetery; Civic Centre; Gallery.

Administrative/Professional

Business Office; Other Administrative/Professional.

Financial

Bank; Credit Society; ATM/EFTPOS; Other Financial Institution.

Retail

Chemist/Pharmacy; Service Station; Jeweller; Second Hand Dealer; Supermarket; Department Store; Shopping Complex; Car Sales Yard; Milk Bar; 24hr Convenience; Restaurant/Fast Food; Other Retail.

DEFINITIONS AND EXPLANATORY NOTES

Wholesale

Any Wholesale.

Warehousing/Storage.

Any Warehouse/Storage.

Manufacturing

Factory; Other Manufacturing.

Agricultural

Farmland; Orchard; Other Agricultural.

Recreational

Licensed Premises; TAB; Cinema; Sports Area/Facility; Gaming Venue; Other Recreational/Sports.

Other Location

Brothel/Massage Parlour; Construction Site; Other Location.

Missing Data:

Values for data items used in victim, offender, selected offences, family incidents and missing persons profiles which are recorded as unknown or where no value is recorded are shown as "Unspecified" in all tables presented in this publication.

FACTORS IMPACTING REPORTED AND CLEARED CRIME

Following a review of crime counting and classification of offences to coincide with the implementation of LEAP, a number of changes have occurred in the way crime is classified and counted which will affect the validity

of comparisons with pre 1993/94 official crime statistics. The specific changes are:-

Reported Rape and Sex Offences

In 1993/94 the Victoria Police adopted the rule of counting the number of rape and sex offences reported per victim for each and every distinct course of criminal conduct (e.g. a person raped on ten occasions over a six month period is counted as ten offences). Prior to 1993/94 only the number of victims was counted regardless of the number of distinct occurrences (e.g. only one offence would be counted).

Reported Possess and Use Drug Offences

To comply with the counting rule that only the most serious offence which best describes a course of criminal conduct be counted, in situations where offenders are found in possession of drugs and admit their use, only the offence of possess drugs is generally counted whereas prior to 1993/94 both the offences of possess and use were counted.

Reported Assault (Police) and Resist Arrest

Prior to 1993/94 the offences of assault police and resist arrest were each counted in instances where both offences were committed. To comply with the most serious offence which best fits the distinct course of criminal conduct rule, only the offence of assault (police) is now counted.

Clearance Rate

Prior to 1993/94 clearance rates include crimes cleared from previous reporting periods.

Updated Statistics

Due to the addition of supplementary information to existing records, and changes resulting from quality control checks, crime statistics obtained from LEAP may alter slightly over time. Clearance numbers are particularly prone to change following the processing of offenders,

often months or even years after a crime is recorded. For this same reason, 1996/97 to 1999/00 figures in this publication may vary slightly from those published in previous *Victoria Police Crime Statistics* publications.

Offences by Postcode

Because of changes made to the LEAP postcode table, crime figures for the area of Wendouree (3355) published in the *Victoria Police Crime Statistics 1994/95* publication, for 1993/94 and 1994/95, are recorded under the postcode of Ballarat (3350). Similarly, crime for Golden Square (3555) and Eaglehawk (3556) were recorded under the postcode for Bendigo (3550).

Licensing Offences

In March 1996 the Victorian Government enacted legislation enabling offences under the Liquor Control (Further Amendment) Act to be dealt with by the way of Penalty Notices. As LEAP reports are not submitted where a penalty notice is issued, there will be a progressive decline in the number of licensing offences recorded in official crime statistics obtained from LEAP.

Change in the Definition of Aggravated Burglary

A change in the definition of aggravated burglary came into effect on 1 September 1997. Prior to this, aggravated burglary was defined as a person committing a burglary who at the time had in their possession any weapons or explosives (including imitations). The new definition is a broadening of the previous one with the addition relating to whether a person was present in the building at the time of the burglary. It also requires that the person committing the burglary must have known that a person was present or was reckless as to whether or not a person was present. This means that some burglaries are now being recorded as aggravated burglaries. This change has increased the number of recorded aggravated burglaries and as such caution should be exercised when making comparisons with previous years.

DEFINITIONS AND EXPLANATORY NOTES

COMPARISONS WITH PREVIOUS YEARS

As indicated earlier, care should be exercised in comparing post 1993/94 crime statistics with previous years.

Figures used for 2006/07 in this publication for year to year comparisons are those extracted from LEAP on 18 July 2007 and may differ slightly to those previously published in the *Victoria Police Crime Statistics 2005/06* publication, which were extracted from LEAP on 18 July 2006. This is due to the LEAP database being updated with supplementary information.

Offender Statistics

Offender statistics published in the *Victoria Police Crime Statistics 1993/94* publication were calculated according to the date the alleged offenders were processed. Due to the time lag between when an alleged offender is processed and when they are recorded on LEAP, offender statistics were liable to change significantly over time. To minimise this effect, offender statistics from 1994/95 onwards were calculated according to the system generated date (charge date) created when a charge record is added to the LEAP database. Due to multiple charges being laid against offenders on more than one occasion, for offences arising from the one incident, offender statistics have been calculated based on the first charge date for each incident.

Please note that figures shown in Appendix A of the 1995/96 publication should be used for comparison purposes and not those published in the 1993/94 and 1994/95 *Victoria Police Crime Statistics* publication.


Property Damage Offences

Between July 1993 and June 1996 an offence category of Criminal Damage was included under the heading of "Crime Against Property" and comprised the indictable offences of Criminal Damage in the Crimes Act only. During this period the summary offences of Wilful Damage were classified under the heading of "Other Crime". From July 1997 the indictable offence of Criminal Damage and the summary offence of Wilful Damage have been combined to form the offence category of Property Damage under the heading of "Crime Against Property". Care should be exercised when referring figures under the headings of "Crime Against Property" and "Other Crime" in the *Victoria Police Crime Statistics* publications for the years of 1993/94, 1994/95 and 1995/96.

Other Crime

Between July 1993 and June 1996 the heading of "Other Crime" included the offence categories of Drug (Cultivate, Manufacture and Traffick), Drug (Possess and Use), Other Indictable and Other Summary offences. From July 1997 the two drug offence categories were removed from this heading and grouped to form a new heading of "Drug Offences". Furthermore seven new offence categories were created under the heading of "Other Crime". The new categories are: Going Equipped to Steal, Justice Procedures, Regulated Public Order, Weapons/Explosives, Harassment, Behaviour in Public Order and Other. These were previously classed as Other Indictable and Other Summary offences. Care should be exercised when referring to figures under the heading of "Other Crime" in the *Victoria Police Crime Statistics* publications from 1993/94 to 1996/97.

Table 1.1	Overview Of Offences, 2006/07.....	12
Table 1.2	Overview Of Victims, 2006/07.....	13
Table 1.3	Overview Of Alleged Offenders, 2006/07.....	14



OVERVIEW OF OFFENCES, 2006/07

Table 1.1

	Offences Recorded			Offence Rate Per 100,000 Population *			Single Year Clearances **			Single Year Clearances **		
	No.	No.	%	No.	No.	%	No.	No.	%	Rate (%)	Rate (%)	Rate
	2006/07	2005/06	Change	2006/07	2005/06	Change	2006/07	2005/06	Change	2006/07	2005/06	Difference***
Crime Against The Person												
Homicide	195	220	-11.4	3.8	4.3	-12.7	171	190	-10.0	87.7	86.4	1.3
Rape	1631	1411	15.6	31.6	27.7	13.9	1291	1091	18.3	79.2	77.3	1.9
Sex (non-Rape)	6082	6897	-11.8	117.7	135.5	-13.1	4554	5394	-15.6	74.9	78.2	-3.3
Robbery	2897	2686	7.9	56.1	52.8	6.2	1344	1224	9.8	46.4	45.6	0.8
Assault	31020	29041	6.8	600.5	570.7	5.2	25108	23513	6.8	80.9	81.0	-0.1
Abduction/Kidnap	313	404	-22.5	6.1	7.9	-23.7	238	344	-30.8	76.0	85.1	-9.1
<i>Sub-Total</i>	<i>42138</i>	<i>40659</i>	<i>3.6</i>	<i>815.8</i>	<i>799.0</i>	<i>2.1</i>	<i>32706</i>	<i>31756</i>	<i>3.0</i>	<i>77.6</i>	<i>78.1</i>	<i>-0.5</i>
Crime Against Property												
Arson	3224	2927	10.1	62.4	57.5	8.5	520	471	10.4	16.1	16.1	0.0
Property Damage	52482	46861	12.0	1016.0	920.9	10.3	11740	10594	10.8	22.4	22.6	-0.2
Burglary (Aggravated)	1666	1724	-3.4	32.3	33.9	-4.8	878	917	-4.3	52.7	53.2	-0.5
Burglary (Residential)	29555	29290	0.9	572.2	575.6	-0.6	3731	3677	1.5	12.6	12.6	0.0
Burglary (Other)	19110	18875	1.2	370.0	370.9	-0.3	3429	3245	5.7	17.9	17.2	0.7
Deception	25147	27147	-7.4	486.8	533.5	-8.7	20258	22486	-9.9	80.6	82.8	-2.2
Handle Stolen Goods	7597	8351	-9.0	147.1	164.1	-10.4	7513	8229	-8.7	98.9	98.5	0.4
Theft From Motor Vehicle	46497	47077	-1.2	900.2	925.2	-2.7	4280	4258	0.5	9.2	9.0	0.2
Theft (Shopsteal)	16089	15995	0.6	311.5	314.3	-0.9	13222	12502	5.8	82.2	78.2	4.0
Theft Of Motor Vehicle	17986	19580	-8.1	348.2	384.8	-9.5	3707	3937	-5.8	20.6	20.1	0.5
Theft Of Bicycle ¹	5678	5351	6.1	109.9	105.2	4.5	495	437	13.3	8.7	8.2	0.5
Theft (Other)	56092	56537	-0.8	1085.9	1111.1	-2.3	14582	13562	7.5	26.0	24.0	2.0
<i>Sub-Total</i>	<i>281123</i>	<i>279715</i>	<i>0.5</i>	<i>5442.4</i>	<i>5497.1</i>	<i>-1.0</i>	<i>84355</i>	<i>84315</i>	<i>0.0</i>	<i>30.0</i>	<i>30.1</i>	<i>-0.1</i>
Drugs												
Drug (Cult., Manuf., Traff.)	4581	4337	5.6	88.7	85.2	4.1	4531	4279	5.9	98.9	98.7	0.2
Drug (Possess, Use)	9828	9165	7.2	190.3	180.1	5.6	9720	9066	7.2	98.9	98.9	0.0
<i>Sub-Total</i>	<i>14409</i>	<i>13502</i>	<i>6.7</i>	<i>279.0</i>	<i>265.3</i>	<i>5.1</i>	<i>14251</i>	<i>13345</i>	<i>6.8</i>	<i>98.9</i>	<i>98.8</i>	<i>0.1</i>
Other Crime												
Going Equipped To Steal	452	626	-27.8	8.8	12.3	-28.9	449	624	-28.0	99.3	99.7	-0.4
Justice Procedures	17736	20578	-13.8	343.4	404.4	-15.1	16893	19617	-13.9	95.2	95.3	-0.1
Regulated Public Order	1822	2100	-13.2	35.3	41.3	-14.5	1656	1956	-15.3	90.9	93.1	-2.2
Weapons / Explosives	6716	6415	4.7	130.0	126.1	3.1	6626	6312	5.0	98.7	98.4	0.3
Harassment	2738	2546	7.5	53.0	50.0	5.9	2075	1944	6.7	75.8	76.4	-0.6
Behaviour In Public	3347	3758	-10.9	64.8	73.9	-12.3	3234	3629	-10.9	96.6	96.6	0.0
Other	5719	5768	-0.8	110.7	113.4	-2.3	4752	4648	2.2	83.1	80.6	2.5
<i>Sub-Total</i>	<i>38530</i>	<i>41791</i>	<i>-7.8</i>	<i>745.9</i>	<i>821.3</i>	<i>-9.2</i>	<i>35685</i>	<i>38730</i>	<i>-7.9</i>	<i>92.6</i>	<i>92.7</i>	<i>-0.1</i>
TOTAL	376200	375667	0.1	7283.1	7382.8	-1.4	166997	168146	-0.7	44.4	44.8	-0.4

N.B: The '% Change' column refers to percentage change between 2005/06 and 2006/07.

* Rate per 100,000 population have been rounded to one decimal place. ¹ The procedure in which Theft of Bicycle offences are recorded onto LEAP changed on 1 July 2004.

** Defined as being the number of offences recorded during the reporting period which were cleared within the same period. *** Shows the difference between 2005/06 and 2006/07 single year clearance rates.

OVERVIEW OF VICTIMS, 2006/07

Table 1.2

	Juvenile			Adults			Total Persons*			Others**		
	No. 2006/07	No. 2005/06	% Change	No. 2006/07	No. 2005/06	% Change	No. 2006/07	No. 2005/06	% Change	No. 2006/07	No. 2005/06	% Change
Crime Against The Person												
Homicide	16	24	-33.3	167	185	-9.7	190	211	-10.0	5	8	-37.5
Rape	343	315	8.9	920	818	12.5	1270	1141	11.3	1	3	-66.7
Sex (non-Rape)	2431	2657	-8.5	885	800	10.6	3343	3509	-4.7	782	866	-9.7
Robbery	352	279	26.2	2237	2116	5.7	2636	2428	8.6	228	235	-3.0
Assault	3197	2851	12.1	24643	22978	7.2	28621	26570	7.7	1357	1343	1.0
Abduction/Kidnap	90	87	3.4	204	283	-27.9	298	378	-21.2	3	1	200.0
<i>Sub-Total</i>	<i>6429</i>	<i>6213</i>	<i>3.5</i>	<i>29056</i>	<i>27180</i>	<i>6.9</i>	<i>36358</i>	<i>34237</i>	<i>6.2</i>	<i>2376</i>	<i>2456</i>	<i>-3.3</i>
Crime Against Property												
Arson	3	12	-75.0	1373	1417	-3.1	1428	1501	-4.9	1777	1386	28.2
Property Damage	157	151	4.0	32361	28506	13.5	33789	29763	13.5	17539	15930	10.1
Burglary (Aggravated)	34	36	-5.6	1488	1517	-1.9	1576	1607	-1.9	75	76	-1.3
Burglary (Residential)	154	168	-8.3	26738	26241	1.9	27917	27537	1.4	1539	1615	-4.7
Burglary (Other)	11	8	37.5	2027	1855	9.3	2191	2003	9.4	16753	16672	0.5
Deception	15	18	-16.7	2960	2911	1.7	3393	3194	6.2	9425	9982	-5.6
Handle Stolen Goods	n/a	n/a	n/a	n/a	n/a	n/a	n/a	n/a	n/a	4901	5312	-7.7
Theft From Motor Vehicle	66	67	-1.5	41579	41466	0.3	42830	42711	0.3	3379	3837	-11.9
Theft (Shopsteal)	2	4	-50.0	161	151	6.6	180	174	3.4	15110	14857	1.7
Theft Of Motor Vehicle	38	45	-15.6	16151	17598	-8.2	16594	18056	-8.1	1357	1458	-6.9
Theft Of Bicycle ¹	1103	1148	-3.9	4189	3824	9.5	5396	5108	5.6	131	104	26.0
Theft (Other)	1572	1467	7.2	28695	28749	-0.2	31483	31472	n/a	18558	18886	-1.7
<i>Sub-Total</i>	<i>3155</i>	<i>3124</i>	<i>1.0</i>	<i>157722</i>	<i>154235</i>	<i>2.3</i>	<i>166777</i>	<i>163126</i>	<i>2.2</i>	<i>90544</i>	<i>90115</i>	<i>0.5</i>
Drugs												
Drug (Cult., Manuf., Traff.)	n/a	n/a	n/a	n/a	n/a	n/a	n/a	n/a	n/a	3378	3447	-2.0
Drug (Possess, Use)	n/a	n/a	n/a	n/a	n/a	n/a	n/a	n/a	n/a	9130	8626	5.8
<i>Sub-Total</i>	<i>n/a</i>	<i>n/a</i>	<i>n/a</i>	<i>n/a</i>	<i>n/a</i>	<i>n/a</i>	<i>n/a</i>	<i>n/a</i>	<i>n/a</i>	<i>12508</i>	<i>12073</i>	<i>3.6</i>
Other Crime												
Going Equipped To Steal	n/a	n/a	n/a	n/a	n/a	n/a	n/a	n/a	n/a	411	518	-20.7
Justice Procedures	2	1	100.0	79	48	64.6	83	50	66.0	13645	15435	-11.6
Regulated Public Order	5	4	25.0	15	5	200.0	21	11	90.9	1599	1763	-9.3
Weapons / Explosives	3	2	50.0	20	25	-20.0	25	27	-7.4	5903	5531	6.7
Harassment	120	114	5.3	1047	1037	1.0	1263	1202	5.1	545	545	0.0
Behaviour In Public	2	2	0.0	59	41	43.9	64	46	39.1	2947	3186	-7.5
Other	80	93	-14.0	668	710	-5.9	782	848	-7.8	3878	4010	-3.3
<i>Sub-Total</i>	<i>212</i>	<i>216</i>	<i>-1.9</i>	<i>1888</i>	<i>1866</i>	<i>1.2</i>	<i>2238</i>	<i>2184</i>	<i>2.5</i>	<i>28928</i>	<i>30988</i>	<i>-6.6</i>
TOTAL	9796	9553	2.5	188666	183281	2.9	205373	199547	2.9	134356	135632	-0.9

* Includes persons with unspecified date of birth. ¹ The procedure in which Theft of Bicycle offences are recorded onto LEAP changed on 1 July 2004. ** Includes the Victim types of business, statute and unspecified. From 1st of July 2005 persons under 18 years refer to Juvenile as against persons under 17 years that we have in previous years. Caution should therefore be exercised when comparing Juvenile with previous years. n.a denotes that data is not applicable due to victimless offence or no calculation possible due to nil recorded victims during 2005/06 and/or 2006/07. N.B: The '% Change' column refers to the percentage change in the recorded data and calculations is between 2005/06 and 2006/07.

OVERVIEW OF ALLEGED OFFENDERS, 2006/07

Table 1.3

	Juvéniles			Adults			Total Persons*			Charges Laid		
	No. 2006/07	No. 2005/06	% Change	No. 2006/07	No. 2005/06	% Change	No. 2006/07	No. 2005/06	% Change	No. 2006/07	No. 2005/06	% Change
Crime Against The Person												
Homicide	2	10	-80.0	205	210	-2.4	208	220	-5.5	228	247	-7.7
Rape	71	57	24.6	688	623	10.4	768	688	11.6	1220	1084	12.5
Sex (non-Rape)	365	453	-19.4	2521	2762	-8.7	2916	3237	-9.9	6367	7533	-15.5
Robbery	602	408	47.5	1484	1550	-4.3	2093	1972	6.1	2568	2296	11.8
Assault	2849	2437	16.9	22751	21555	5.5	25794	24152	6.8	47395	47228	0.4
Abduction/Kidnap	25	19	31.6	272	353	-22.9	297	373	-20.4	517	620	-16.6
<i>Sub-Total</i>	<i>3914</i>	<i>3384</i>	<i>15.7</i>	<i>27921</i>	<i>27053</i>	<i>3.2</i>	<i>32076</i>	<i>30642</i>	<i>4.7</i>	<i>58295</i>	<i>59008</i>	<i>-1.2</i>
Crime Against Property												
Arson	279	323	-13.6	431	407	5.9	720	732	-1.6	766	788	-2.8
Property Damage	3636	3141	15.8	9528	8382	13.7	13253	11583	14.4	16412	14229	15.3
Burglary (Aggravated)	110	121	-9.1	1138	1302	-12.6	1250	1424	-12.2	1407	1655	-15.0
Burglary (Residential)	964	935	3.1	4030	4330	-6.9	5014	5272	-4.9	5319	5577	-4.6
Burglary (Other)	1694	1451	16.7	3933	4061	-3.2	5659	5529	2.4	6081	6010	1.2
Deception	281	356	-21.1	10886	11623	-6.3	11197	12062	-7.2	31801	32980	-3.6
Handle Stolen Goods	353	440	-19.8	5088	5435	-6.4	5457	5905	-7.6	13562	13142	3.2
Theft From Motor Vehicle	1066	1213	-12.1	4664	4305	8.3	5749	5531	3.9	6307	6186	2.0
Theft (Shopsteal)	4209	3145	33.8	11012	10740	2.5	15340	14001	9.6	16600	15237	8.9
Theft Of Motor Vehicle	1596	1902	-16.1	3491	4267	-18.2	5092	6185	-17.7	5187	6343	-18.2
Theft Of Bicycle ¹	259	232	11.6	295	260	13.5	557	494	12.8	643	545	18.0
Theft (Other)	1470	1437	2.3	8213	8917	-7.9	9730	10421	-6.6	25841	25524	1.2
<i>Sub-Total</i>	<i>15917</i>	<i>14696</i>	<i>8.3</i>	<i>62709</i>	<i>64029</i>	<i>-2.1</i>	<i>79018</i>	<i>79139</i>	<i>-0.2</i>	<i>129926</i>	<i>128216</i>	<i>1.3</i>
Drugs												
Drug (Cult., Manuf., Traff.)	46	42	9.5	3908	3963	-1.4	3975	4020	-1.1	5383	5126	5.0
Drug (Possess, Use)	323	370	-12.7	9491	8887	6.8	9866	9312	5.9	12064	11420	5.6
<i>Sub-Total</i>	<i>369</i>	<i>412</i>	<i>-10.4</i>	<i>13399</i>	<i>12850</i>	<i>4.3</i>	<i>13841</i>	<i>13332</i>	<i>3.8</i>	<i>17447</i>	<i>16546</i>	<i>5.4</i>
Other Crime												
Going Equipped To Steal	54	71	-23.9	398	502	-20.7	452	573	-21.1	3106	3543	-12.3
Justice Procedures	604	712	-15.2	12691	14420	-12.0	13356	15178	-12.0	20256	22803	-11.2
Regulated Public Order	645	608	6.1	988	1160	-14.8	1649	1779	-7.3	2013	2432	-17.2
Weapons / Explosives	584	485	20.4	5625	5360	4.9	6242	5862	6.5	7767	7399	5.0
Harassment	89	48	85.4	1289	1176	9.6	1387	1227	13.0	2685	2191	22.5
Behaviour In Public	310	325	-4.6	2948	3224	-8.6	3284	3571	-8.0	6329	6846	-7.6
Other	1165	1129	3.2	3276	3362	-2.6	4473	4515	-0.9	7160	6977	2.6
<i>Sub-Total</i>	<i>3451</i>	<i>3378</i>	<i>2.2</i>	<i>27215</i>	<i>29204</i>	<i>-6.8</i>	<i>30843</i>	<i>32705</i>	<i>-5.7</i>	<i>49316</i>	<i>52191</i>	<i>-5.5</i>
TOTAL	23651	21870	8.1	131244	133136	-1.4	155778	155818	0.0	254984	255961	-0.4


*Total persons is the number of alleged offenders recorded during the reporting period and this include persons with an unspecified date of birth.

N.B: The '% Change' column shows the percentage change between 2006/07 and 2005/06.

¹ The procedure in which Theft of Bicycle offences are recorded onto LEAP changed on 1 July 2004.

From 1st of July 2005 persons under 18 years refer to Juvenile as against persons under 17 years that we have in previous years. Caution should therefore be exercised when comparing Juvenile with previous years.

Table 2.1	Offences Recorded By Offence Category And Month, 2006/07	16
Figure 2.1	Offences Recorded - Monthly Trend, July 1997 to June 2007	17
Table 2.2	Offences Recorded By Degree And Cleared By Status Of Investigation, 2006/07	19
Table 2.3	Offences Recorded By Year, 2003/04 to 2006/07	20



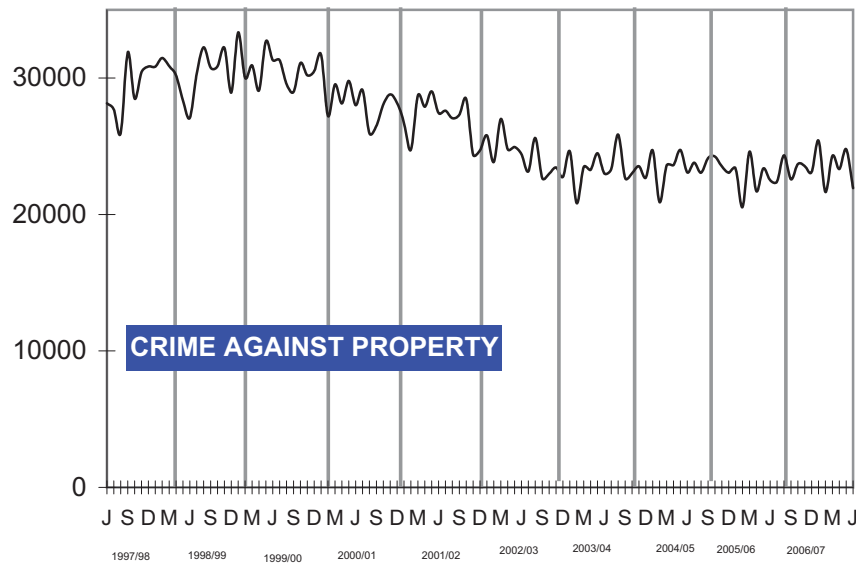
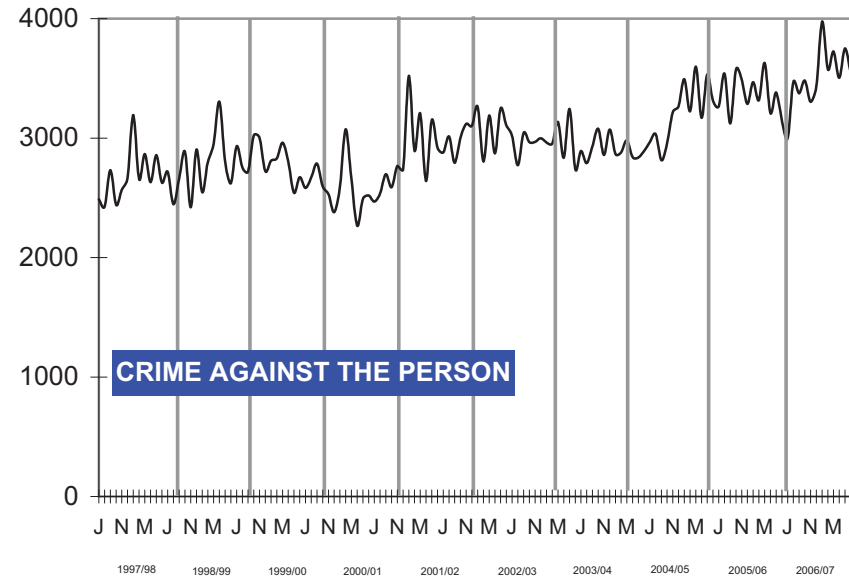
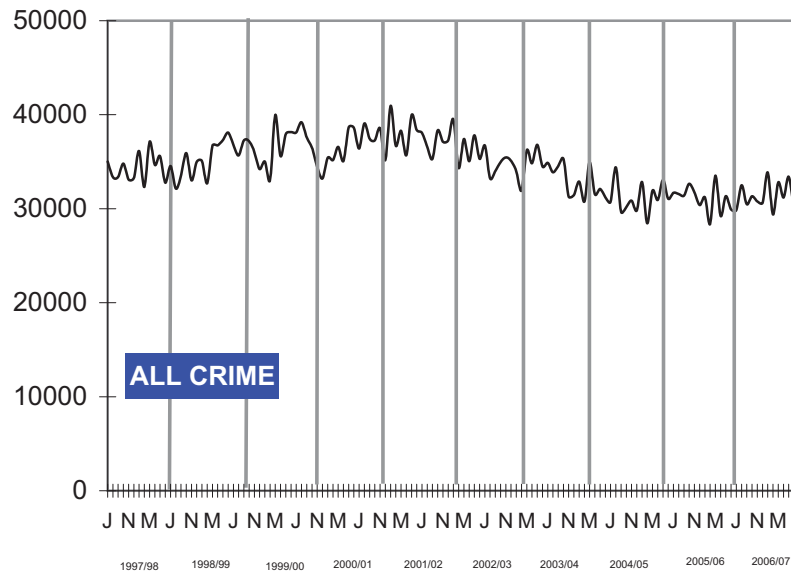
OFFENCES RECORDED BY OFFENCE CATEGORY AND MONTH, 2006/07

Table 2.1

	2006		2007										Total
	Jul	Aug	Sep	Oct	Nov	Dec	Jan	Feb	Mar	Apr	May	Jun	
Crime Against The Person													
Homicide	12	14	10	21	21	12	17	11	20	9	31	17	195
Rape	128	140	104	126	118	127	148	121	150	130	165	174	1631
Sex (non-Rape)	386	544	535	577	520	370	663	529	519	510	475	454	6082
Robbery	185	187	201	221	222	269	242	236	260	269	255	350	2897
Assault	2271	2558	2501	2508	2393	2635	2881	2648	2751	2567	2800	2507	31020
Abduction/Kidnap	17	27	24	28	30	17	25	31	26	19	25	44	313
<i>Sub-Total</i>	<i>2999</i>	<i>3470</i>	<i>3375</i>	<i>3481</i>	<i>3304</i>	<i>3430</i>	<i>3976</i>	<i>3576</i>	<i>3726</i>	<i>3504</i>	<i>3751</i>	<i>3546</i>	<i>42138</i>
Crime Against Property													
Arson	204	245	265	294	340	315	310	251	280	272	248	200	3224
Property Damage	4077	4188	4394	4665	4628	4616	4927	4046	4406	4581	4099	3855	52482
Burglary (Aggravated)	126	141	156	124	118	128	176	154	139	134	149	121	1666
Burglary (Residential)	2146	2342	2370	2419	2632	2551	2830	2396	2450	2451	2659	2309	29555
Burglary (Other)	1584	1537	1520	1555	1507	1582	1789	1515	1639	1745	1710	1427	19110
Deception	2036	1950	1636	2030	2125	1595	1858	2386	2305	2030	2592	2604	25147
Handle Stolen Goods	540	627	496	566	482	481	693	602	864	987	694	565	7597
Theft From Motor Vehicle	4065	4313	3803	4034	3984	3993	3983	3325	3799	3663	3929	3606	46497
Theft (Shopsteal)	1360	1413	1447	1315	1264	1280	1156	1201	1416	1273	1574	1390	16089
Theft Of Motor Vehicle	1432	1505	1563	1451	1572	1608	1567	1348	1589	1512	1521	1318	17986
Theft Of Bicycle	370	437	498	504	457	445	551	350	533	519	583	431	5678
Theft (Other)	4471	5639	4431	4750	4449	4513	5581	4076	4883	4161	5027	4111	56092
<i>Sub-Total</i>	<i>22411</i>	<i>24337</i>	<i>22579</i>	<i>23707</i>	<i>23558</i>	<i>23107</i>	<i>25421</i>	<i>21650</i>	<i>24303</i>	<i>23328</i>	<i>24785</i>	<i>21937</i>	<i>281123</i>
Drugs													
Drug (Cult., Manuf., Traff.)	313	300	508	291	307	380	328	292	538	408	577	339	4581
Drug (Possess, Use)	784	901	859	706	675	641	853	703	904	792	948	1062	9828
<i>Sub-Total</i>	<i>1097</i>	<i>1201</i>	<i>1367</i>	<i>997</i>	<i>982</i>	<i>1021</i>	<i>1181</i>	<i>995</i>	<i>1442</i>	<i>1200</i>	<i>1525</i>	<i>1401</i>	<i>14409</i>
Other Crime													
Going Equipped To Steal	50	36	44	31	36	38	34	31	27	43	50	32	452
Justice Procedures	1627	1712	1476	1599	1376	1408	1428	1414	1388	1307	1544	1457	17736
Regulated Public Order	86	118	185	172	147	102	191	166	194	150	142	169	1822
Weapons / Explosives	553	537	548	451	486	457	662	552	636	583	634	617	6716
Harassment	250	250	207	180	173	292	189	279	257	241	226	194	2738
Behaviour In Public	261	253	271	255	257	249	342	301	302	301	315	240	3347
Other	532	577	429	452	465	528	442	426	532	536	433	367	5719
<i>Sub-Total</i>	<i>3359</i>	<i>3483</i>	<i>3160</i>	<i>3140</i>	<i>2940</i>	<i>3074</i>	<i>3288</i>	<i>3169</i>	<i>3336</i>	<i>3161</i>	<i>3344</i>	<i>3076</i>	<i>38530</i>
TOTAL	29866	32491	30481	31325	30784	30632	33866	29390	32807	31193	33405	29960	376200

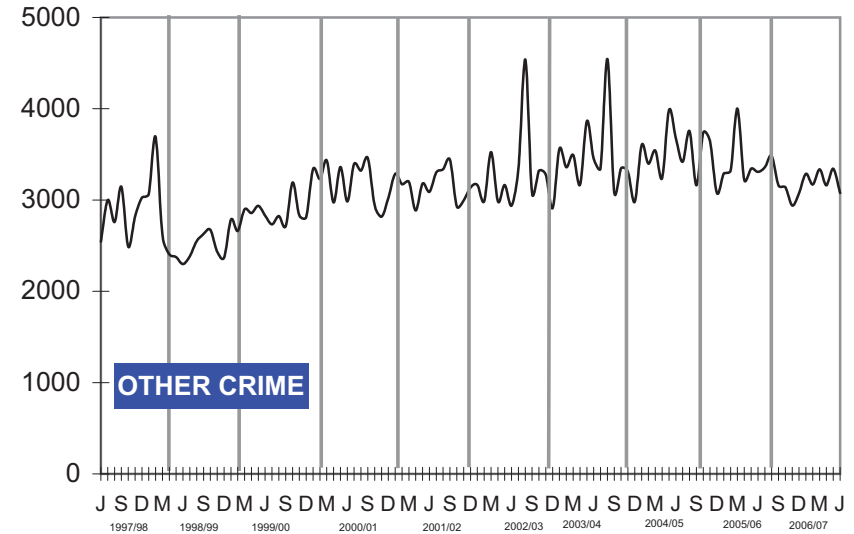
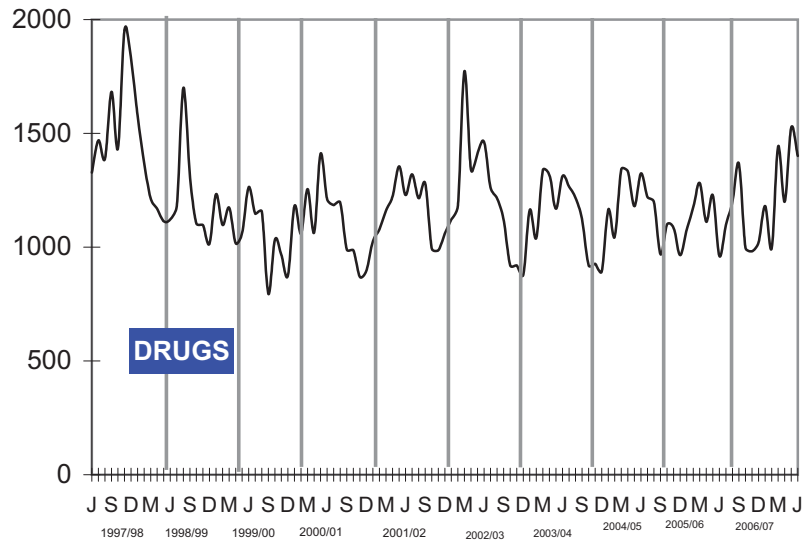
OFFENCES RECORDED - MONTHLY TREND, JULY 1997 TO JUNE 2007

Figure 2.1



OFFENCES RECORDED - MONTHLY TREND, JULY 1997 TO JUNE 2007

Figure 2.1 continued



OFFENCES RECORDED BY DEGREE AND CLEARED BY STATUS OF INVESTIGATION, 2006/07

Table 2.2

	Offences Recorded No. 2006/07	Offence Degree			Status Of Investigation as at 30 June 2007							Recorded Prior To 2006/07 and Cleared in 2006/07
		Substantive	Attempt	Other*	Unsolved	Offender Processed	Complaint Withdrawn	No Offence Detected	Other**	Single Year Clearances***		
										No.	%	
Crime Against The Person												
Homicide	195	138	49	8	23	159	0	1	12	171	87.7	17
Rape	1631	1585	46	0	339	846	359	65	22	1291	79.2	212
Sex (non-Rape)	6082	6023	59	0	1495	4129	315	95	48	4554	74.9	622
Robbery	2897	2413	481	3	1553	1180	102	55	7	1344	46.4	149
Assault	31020	30957	63	0	5860	22270	2405	362	123	25108	80.9	1420
Abduction/Kidnap	313	273	38	2	75	206	10	22	0	238	76.0	11
<i>Sub-Total</i>	42138	41389	736	13	9345	28790	3191	600	212	32706	77.6	2431
Crime Against Property												
Arson	3224	3137	87	0	2704	468	22	0	30	520	16.1	48
Property Damage	52482	52440	42	0	40728	10924	631	160	39	11740	22.4	730
Burglary (Aggravated)	1666	1570	95	1	787	793	60	23	3	878	52.7	83
Burglary (Residential)	29555	26621	2934	0	25823	3364	98	266	4	3731	12.6	712
Burglary (Other)	19110	17102	2008	0	15681	3362	12	45	10	3429	17.9	609
Deception	25147	23365	1765	17	4644	20145	126	192	40	20258	80.6	1008
Handle Stolen Goods	7597	7597	0	0	54	7539	0	2	2	7513	98.9	24
Theft From Motor Vehicle	46497	42856	3641	0	42214	4109	26	135	13	4280	9.2	735
Theft (Shopsteal)	16089	15840	249	0	2862	13154	31	31	11	13222	82.2	299
Theft Of Motor Vehicle	17986	16636	1350	0	14279	2889	96	676	46	3707	20.6	549
Theft Of Bicycle	5678	5649	29	0	5182	429	22	41	4	495	8.7	47
Theft (Other)	56092	55367	725	0	41466	13232	467	852	75	14582	26.0	2169
<i>Sub-Total</i>	281123	268180	12925	18	196424	80408	1591	2423	277	84355	30.0	7013
Drugs												
Drug (Cult., Manuf., Traff.)	4581	4494	0	87	44	4534	0	0	3	4531	98.9	11
Drug (Possess, Use)	9828	9752	71	5	93	9724	2	7	2	9720	98.9	29
<i>Sub-Total</i>	14409	14246	71	92	137	14258	2	7	5	14251	98.9	40
Other Crime												
Going Equipped To Steal	452	451	1	0	3	449	0	0	0	449	99.3	1
Justice Procedures	17736	17693	42	1	831	16638	144	94	29	16893	95.2	383
Regulated Public Order	1822	1822	0	0	166	1637	7	9	3	1656	90.9	9
Weapons / Explosives	6716	6716	0	0	75	6629	5	5	2	6626	98.7	28
Harassment	2738	2738	0	0	600	1951	96	33	58	2075	75.8	130
Behaviour In Public	3347	3347	0	0	109	3209	19	8	2	3234	96.6	14
Other	5719	5691	28	0	950	4684	45	34	6	4752	83.1	52
<i>Sub-Total</i>	38530	38458	71	1	2734	35197	316	183	100	35685	92.6	617
TOTAL	376200	362273	13803	124	208640	158653	5100	3213	594	166997	44.4	10101

* Includes offence degrees of conspiracy, accessory, aid-and-abet and incitement.

** Includes offenders who cannot be charged due to being either underage, insane or deceased.

*** Defined as being the number of offences recorded during 2006/07 which were cleared within the same period.

OFFENCES RECORDED BY YEAR, 2003/04 TO 2006/07

Table 2.3

	Offences Recorded				Rate per 100,000 Population**				Single Year Clearances*			
	No. 2006/07	No. 2005/06	No. 2004/05	No. 2003/04	No. 2006/07	No. 2005/06	No. 2004/05	No. 2003/04	Rate (%) 2006/07	Rate (%) 2005/06	Rate (%) 2004/05	Rate (%) 2003/04
Crime Against The Person												
Homicide	195	220	191	192	4	4	4	4	87.7	86.4	90.1	84.4
Rape	1631	1411	1418	1460	32	28	28	29	79.2	77.3	76.2	76.6
Sex (non-Rape)	6082	6897	6428	5970	118	136	128	121	74.9	78.2	74.7	73.2
Robbery	2897	2686	2322	2565	56	53	46	52	46.4	45.6	46.5	49.2
Assault	31020	29041	28161	24684	601	571	561	498	80.9	81.0	81.6	80.2
Abduction/Kidnap	313	404	422	370	6	8	8	7	76.0	85.1	87.0	82.2
<i>Sub-Total</i>	<i>42138</i>	<i>40659</i>	<i>38942</i>	<i>35241</i>	<i>816</i>	<i>799</i>	<i>776</i>	<i>711</i>	<i>77.6</i>	<i>78.1</i>	<i>78.3</i>	<i>76.6</i>
Crime Against Property												
Arson	3224	2927	2783	3080	62	58	55	62	16.1	16.1	15.4	12.7
Property Damage	52482	46861	41153	42118	1016	921	820	850	22.4	22.6	22.2	21.9
Burglary (Aggravated)	1666	1724	1755	1752	32	34	35	35	52.7	53.2	54.2	51.0
Burglary (Residential)	29555	29290	32787	36296	572	576	654	733	12.6	12.6	12.6	12.4
Burglary (Other)	19110	18875	19804	21425	370	371	395	432	17.9	17.2	16.0	16.2
Deception	25147	27147	27715	30240	487	534	552	610	80.6	82.8	84.1	84.3
Handle Stolen Goods	7597	8351	10074	10686	147	164	201	216	98.9	98.5	98.6	99.0
Theft From Motor Vehicle	46497	47077	45393	50666	900	925	905	1023	9.2	9.0	9.4	9.7
Theft (Shopsteal)	16089	15995	18588	20579	311	314	371	415	82.2	78.2	81.1	84.0
Theft Of Motor Vehicle	17986	19580	21282	23780	348	385	424	480	20.6	20.1	18.0	17.3
Theft Of Bicycle	5678	5351	5313	6896	110	105	106	139	8.7	8.2	7.7	9.8
Theft (Other)	56092	56537	55527	62919	1086	1111	1107	1270	26.0	24.0	23.8	24.6
<i>Sub-Total</i>	<i>281123</i>	<i>279715</i>	<i>282174</i>	<i>310437</i>	<i>5442</i>	<i>5497</i>	<i>5625</i>	<i>6266</i>	<i>30.0</i>	<i>30.1</i>	<i>31.1</i>	<i>31.2</i>
Drugs												
Drug (Cult., Manuf., Traff.)	4581	4337	4470	5386	89	85	89	109	98.9	98.7	99.1	99.3
Drug (Possess, Use)	9828	9165	9277	9790	190	180	185	198	98.9	98.9	98.8	98.9
<i>Sub-Total</i>	<i>14409</i>	<i>13502</i>	<i>13747</i>	<i>15176</i>	<i>279</i>	<i>265</i>	<i>274</i>	<i>306</i>	<i>98.9</i>	<i>98.8</i>	<i>98.9</i>	<i>99.1</i>
Other Crime												
Going Equipped To Steal	452	626	662	762	9	12	13	15	99.3	99.7	98.9	98.4
Justice Procedures	17736	20578	17669	14827	343	404	352	299	95.2	95.3	95.4	94.9
Regulated Public Order	1822	2100	2190	2149	35	41	44	43	90.9	93.1	96.6	97.1
Weapons / Explosives	6716	6415	6232	6042	130	126	124	122	98.7	98.4	98.6	98.6
Harassment	2738	2546	2453	2434	53	50	49	49	75.8	76.4	73.5	77.6
Behaviour In Public	3347	3758	4674	4389	65	74	93	89	96.6	96.6	96.4	96.3
Other	5719	5768	8205	7247	111	113	164	146	83.1	80.6	85.4	76.8
<i>Sub-Total</i>	<i>38530</i>	<i>41791</i>	<i>42085</i>	<i>37850</i>	<i>746</i>	<i>821</i>	<i>839</i>	<i>764</i>	<i>92.6</i>	<i>92.7</i>	<i>92.9</i>	<i>91.3</i>
TOTAL	376200	375667	376948	398704	7283	7383	7514	8048	44.4	44.8	45.4	43.5

* Defined as being the number of offences recorded during the reporting period, which were cleared within the same period.

** Rate per 100,000 population have been rounded to the nearest whole numbers.



Table 3.1	Victims By Offence Category, Age Category And Sex, 2006/07	22
	Victims By Offence Category And Age Group, 2006/07	
Table 3.2.1	Persons	24
Table 3.2.2	Males	25
Table 3.2.3	Females	26
	Victims - Age Distribution, 2006/07	
Figure 3.1.1	Crime Against The Person	27
Figure 3.1.2	Crime Against Property	29
	Victims By Racial Appearance And Age Group, 2006/07	
Table 3.3.1	Persons	32
Table 3.3.2	Males	33
Table 3.3.3	Females	33
Table 3.4	Victims And Frequency Of Victimization By Age Group And Sex, 2006/07	34

VICTIMS BY OFFENCE CATEGORY, AGE CATEGORY AND SEX, 2006/07

Table 3.1

	Juveniles						Persons Adults <60 (years)						Persons Adults 60+ (years)					
	Male		Female		Total*		Male		Female		Total*		Male		Female		Total*	
	No.	% Change	No.	% Change	No.	% Change	No.	% Change	No.	% Change	No.	% Change	No.	% Change	No.	% Change	No.	% Change
Crime Against The Person																		
Homicide	14	-36.4	10	11.1	24	-22.6	93	-17.7	43	-6.5	136	-14.5	9	0.0	14	40.0	23	21.1
Rape	53	8.2	350	4.5	403	4.1	51	2.0	782	16.2	834	14.9	2	100.0	23	21.1	26	30.0
Sex (non-Rape)	468	-24.3	2056	-2.8	2531	-7.7	68	-2.9	676	11.9	744	9.6	4	-33.3	37	19.4	41	10.8
Robbery	421	35.4	71	1.4	493	28.4	1468	7.5	495	-2.4	1974	5.0	60	3.4	61	-12.9	122	-6.9
Assault	2327	15.6	1639	9.0	3975	12.7	13359	9.1	9515	4.2	22984	7.1	550	2.2	325	7.6	881	4.0
Abduction/Kidnap	29	-9.4	69	0.0	99	-2.0	63	-33.0	128	-20.5	191	-25.4	3	-62.5	1	-66.7	4	-69.2
<i>Sub-Total</i>	<i>3312</i>	<i>8.8</i>	<i>4195</i>	<i>2.3</i>	<i>7525</i>	<i>4.9</i>	<i>15102</i>	<i>8.4</i>	<i>11639</i>	<i>4.7</i>	<i>26863</i>	<i>6.8</i>	<i>628</i>	<i>1.3</i>	<i>461</i>	<i>6.0</i>	<i>1097</i>	<i>2.8</i>
Crime Against Property																		
Arson	1	-91.7	5	-44.4	6	-71.4	768	-1.0	425	-10.5	1203	-4.8	123	28.1	43	-8.5	167	16.0
Property Damage	128	-2.3	144	8.3	273	3.0	14316	12.2	13125	11.9	27783	12.4	2634	23.6	1743	18.2	4462	21.8
Burglary (Aggravated)	22	-29.0	27	3.8	49	-14.0	691	3.1	582	1.9	1284	2.6	92	-12.4	94	-31.4	189	-22.9
Burglary (Residential)	163	1.9	121	-10.4	284	-5.3	12106	0.4	10319	4.2	22733	2.2	2131	-1.8	1667	2.1	3875	0.4
Burglary (Other)	7	40.0	8	-20.0	15	-6.3	1228	10.8	510	3.7	1756	8.4	213	24.6	49	-3.9	267	17.6
Deception	14	-44.0	14	-22.2	28	-34.9	1561	0.0	1033	4.3	2610	1.6	201	20.4	135	-8.2	337	6.0
Handle Stolen Goods	n/a	N/A	n/a	N/A	n/a	N/A	n/a	N/A	n/a	N/A	n/a	N/A	n/a	N/A	n/a	N/A	n/a	N/A
Theft From Motor Vehicle	82	18.8	52	-8.8	134	5.5	23637	-0.1	14368	0.5	38515	0.3	2018	0.3	934	1.3	2996	0.2
Theft (Shopsteal)	4	100.0	3	50.0	7	75.0	82	18.8	61	-14.1	144	2.9	3	-57.1	9	200.0	12	9.1
Theft Of Motor Vehicle	75	17.2	15	0.0	91	15.2	9909	-6.8	4474	-12.7	14461	-8.8	1190	-1.9	428	-9.9	1637	-4.0
Theft Of Bicycle	1157	-3.5	93	-12.3	1255	-4.1	2383	16.7	1447	1.0	3881	10.2	124	18.1	27	-20.6	156	9.1
Theft (Other)	969	5.3	1131	6.3	2105	5.7	10854	0.6	12811	-1.9	23936	-0.7	2014	7.4	2145	-1.4	4226	2.6
<i>Sub-Total</i>	<i>2622</i>	<i>0.2</i>	<i>1613</i>	<i>2.4</i>	<i>4247</i>	<i>0.8</i>	<i>77535</i>	<i>1.9</i>	<i>59155</i>	<i>1.7</i>	<i>138306</i>	<i>1.9</i>	<i>10743</i>	<i>6.9</i>	<i>7274</i>	<i>2.5</i>	<i>18324</i>	<i>5.2</i>
Drugs																		
Drug (Cult., Manuf., Traff.)	n/a	N/A	n/a	N/A	n/a	N/A	n/a	N/A	n/a	N/A	n/a	N/A	n/a	N/A	n/a	N/A	n/a	N/A
Drug (Possess, Use)	n/a	N/A	n/a	N/A	n/a	N/A	n/a	N/A	n/a	N/A	n/a	N/A	n/a	N/A	n/a	N/A	n/a	N/A
<i>Sub-Total</i>	<i>n/a</i>	<i>N/A</i>	<i>n/a</i>	<i>N/A</i>	<i>n/a</i>	<i>N/A</i>	<i>n/a</i>	<i>N/A</i>	<i>n/a</i>	<i>N/A</i>	<i>n/a</i>	<i>N/A</i>	<i>n/a</i>	<i>N/A</i>	<i>n/a</i>	<i>N/A</i>	<i>n/a</i>	<i>N/A</i>
Other Crime																		
Going Equipped To Steal	n/a	N/A	n/a	N/A	n/a	N/A	n/a	N/A	n/a	N/A	n/a	N/A	n/a	N/A	n/a	N/A	n/a	N/A
Justice Procedures	1	0.0	2	100.0	3	200.0	29	-12.1	43	186.7	72	50.0	2	0.0	4	0.0	6	0.0
Regulated Public Order	1	0.0	5	66.7	6	50.0	4	33.3	4	300.0	8	100.0	5	400.0	0	0.0	6	500.0
Weapons / Explosives	2	0.0	1	0.0	3	0.0	11	-31.3	7	16.7	18	-18.2	2	0.0	0	0.0	2	0.0
Harassment	16	-15.8	130	20.4	146	15.0	243	8.0	735	-2.6	980	-0.6	18	-5.3	22	15.8	41	7.9
Behaviour In Public	0	N/A	3	0.0	3	0.0	36	100.0	17	0.0	53	51.4	3	50.0	2	-33.3	5	0.0
Other	47	-6.0	38	-11.6	86	-8.5	322	0.6	269	-14.9	600	-6.4	35	-12.5	26	-3.7	62	-8.8
<i>Sub-Total</i>	<i>67</i>	<i>-6.9</i>	<i>179</i>	<i>12.6</i>	<i>247</i>	<i>6.5</i>	<i>645</i>	<i>4.9</i>	<i>1075</i>	<i>-3.2</i>	<i>1731</i>	<i>-0.3</i>	<i>65</i>	<i>1.6</i>	<i>54</i>	<i>10.2</i>	<i>122</i>	<i>7.0</i>
TOTAL	6001	4.6	5987	2.6	12019	3.5	93282	2.9	71869	2.1	166900	2.6	11436	6.5	7789	2.7	19543	5.0

* Includes persons where sex is unspecified. From July 2005 Juvenile is defined as persons under 18 Years old.

** Includes persons where date of birth is unspecified.

N/A Denotes that no calculation was possible due to nil victims in 2006/07 and /or 2005/06.

n.a Denotes that data is not applicable due to victimless offence.

Note: Instances where no victim detail is available are included under the 'Unspecified' column. It is for this reason there are non-person victims for offence categories such as Rape and Abduction / Kidnap.

VICTIMS BY OFFENCE CATEGORY, AGE CATEGORY AND SEX, 2006/07

Table 3.1 (continued)

Male		Total Persons**		Total*		Business No.	Statute No.	Unspecified No.	Total Victims No.
No.	% Change	No.	% Change	No.	% Change				
119	-17.9	71	7.6	190	-10	n/a	n/a	5	195
107	5.9	1161	12.3	1270	11.3	n/a	n/a	1	1271
545	-22.3	2791	-0.1	3343	-4.7	n/a	761	21	4125
1981	13.1	639	-2.6	2636	8.6	202	1	25	2864
16702	9.8	11737	4.8	28621	7.7	n/a	457	900	29978
96	-28.9	201	-16.3	298	-21.2	n/a	n/a	3	301
19550	8.3	16600	3.8	36358	6.2	202	1219	955	38734
917	-0.9	488	-11.3	1428	-4.9	1176	60	541	3205
17662	13.9	15499	12.1	33789	13.5	16936	226	377	51328
836	1	722	-5	1576	-1.9	62	1	12	1651
14895	-0.3	12542	3.3	27917	1.4	1456	4	79	29456
1526	12.9	602	1.7	2191	9.4	16673	4	76	18944
1985	4.3	1352	8.8	3393	6.2	7195	1642	588	12818
n/a	N/A	n/a	N/A	n/a	N/A	40	4821	40	4901
26354	0.1	15746	0.6	42830	0.3	3057	11	311	46209
94	13.3	75	-5.1	180	3.4	14989	13	108	15290
11406	-6.1	5058	-12.1	16594	-8.1	1263	2	92	17951
3721	9.1	1600	-1.7	5396	5.6	57	1	73	5527
14354	1.6	16596	-1.7	31483	0	17919	24	615	50041
93750	2.4	70280	1.7	166777	2.2	80823	6809	2912	257321
n/a	N/A	n/a	N/A	n/a	N/A	n/a	3369	9	3378
n/a	N/A	n/a	N/A	n/a	N/A	n/a	9096	34	9130
n/a	N/A	n/a	N/A	n/a	N/A	n/a	12465	43	12508
n/a	N/A	n/a	N/A	n/a	N/A	2	406	3	411
33	-2.9	49	206.3	83	66	5	13622	18	13728
10	42.9	10	150	21	90.9	34	1540	25	1620
17	-15	8	14.3	25	-7.4	7	5890	6	5928
289	3.6	969	5.9	1263	5.1	11	493	41	1808
39	85.7	24	-4	64	39.1	15	2923	9	3011
421	-1.2	348	-14.5	782	-7.8	255	3500	123	4660
809	2.8	1408	2.5	2238	2.5	329	28374	225	31166
114109	3.4	88288	2.1	205373	2.9	81354	48867	4135	339729

VICTIMS BY OFFENCE CATEGORY AND AGE GROUP, 2006/07

Table 3.2.1: Persons

	Total Persons	Age Group (years)																Un- specified	Total Under 18
		<10	10-14	15-19	20-24	25-29	30-34	35-39	40-44	45-49	50-54	55-59	60-64	65-69	70-74	75-79	80+		
Crime Against The Person																			
Homicide	190	8	0	26	32	12	16	16	14	18	6	8	5	6	3	5	4	11	24
Rape	1270	40	155	341	224	139	124	94	53	35	20	11	5	7	4	2	8	8	403
Sex (non-Rape)	3343	704	1223	731	221	125	78	80	39	32	23	17	13	2	7	5	14	29	2531
Robbery	2636	5	131	647	618	381	203	157	112	105	66	42	43	28	16	19	16	47	493
Assault	28621	461	1335	4088	4223	3832	3516	3212	2557	1785	1154	744	425	212	127	56	61	833	3975
Abduction/Kidnap	298	26	34	61	54	38	24	16	13	13	4	7	1	2	0	1	0	4	99
<i>Sub-Total</i>	<i>36358</i>	<i>1244</i>	<i>2878</i>	<i>5894</i>	<i>5372</i>	<i>4527</i>	<i>3961</i>	<i>3575</i>	<i>2788</i>	<i>1988</i>	<i>1273</i>	<i>829</i>	<i>492</i>	<i>257</i>	<i>157</i>	<i>88</i>	<i>103</i>	<i>932</i>	<i>7525</i>
Crime Against Property																			
Arson	1428	0	0	57	143	145	166	161	167	155	119	96	62	42	20	20	23	52	6
Property Damage	33789	4	49	1508	3500	3221	3505	3837	3929	3491	2823	2177	1616	1057	718	539	532	1283	273
Burglary (Aggravated)	1576	3	9	108	236	183	163	174	143	123	103	87	50	33	26	32	48	55	49
Burglary (Residential)	27917	5	49	694	2494	3186	3424	3380	3033	2731	2151	1860	1338	891	607	452	587	1035	284
Burglary (Other)	2191	0	1	51	142	144	208	241	262	261	254	207	137	61	33	20	16	153	15
Deception	3393	0	2	80	313	360	379	380	304	349	232	238	142	64	34	55	42	419	28
Handle Stolen Goods	n/a	n/a	n/a	n/a	n/a	n/a	n/a	n/a	n/a	n/a	n/a	n/a	n/a	n/a	n/a	n/a	n/a	n/a	n/a
Theft From Motor Vehicle	42830	6	14	2205	6895	5964	5199	4865	4228	3867	3067	2321	1410	758	410	252	166	1203	134
Theft (Shopsteal)	180	0	1	16	22	13	10	18	21	23	15	12	5	1	1	4	1	17	7
Theft Of Motor Vehicle	16594	0	11	793	2351	2085	1965	1878	1739	1560	1217	953	646	399	273	176	143	405	91
Theft Of Bicycle	5396	69	625	754	536	564	645	594	600	388	245	115	68	38	27	14	9	105	1255
Theft (Other)	31483	15	632	2980	3984	3286	2909	2921	2651	2587	2148	1910	1494	931	638	534	629	1234	2105
<i>Sub-Total</i>	<i>166777</i>	<i>102</i>	<i>1393</i>	<i>9246</i>	<i>20616</i>	<i>19151</i>	<i>18573</i>	<i>18449</i>	<i>17077</i>	<i>15535</i>	<i>12374</i>	<i>9976</i>	<i>6968</i>	<i>4275</i>	<i>2787</i>	<i>2098</i>	<i>2196</i>	<i>5961</i>	<i>4247</i>
Drugs																			
Drug (Cult., Manuf., Traff.)	n/a	n/a	n/a	n/a	n/a	n/a	n/a	n/a	n/a	n/a	n/a	n/a	n/a	n/a	n/a	n/a	n/a	n/a	n/a
Drug (Possess, Use)	n/a	n/a	n/a	n/a	n/a	n/a	n/a	n/a	n/a	n/a	n/a	n/a	n/a	n/a	n/a	n/a	n/a	n/a	n/a
<i>Sub-Total</i>	<i>n/a</i>	<i>n/a</i>	<i>n/a</i>	<i>n/a</i>	<i>n/a</i>	<i>n/a</i>	<i>n/a</i>	<i>n/a</i>	<i>n/a</i>	<i>n/a</i>	<i>n/a</i>	<i>n/a</i>	<i>n/a</i>	<i>n/a</i>	<i>n/a</i>	<i>n/a</i>	<i>n/a</i>	<i>n/a</i>	<i>n/a</i>
Other Crime																			
Going Equipped To Steal	n/a	n/a	n/a	n/a	n/a	n/a	n/a	n/a	n/a	n/a	n/a	n/a	n/a	n/a	n/a	n/a	n/a	n/a	n/a
Justice Procedures	83	0	1	4	9	16	15	13	8	2	4	3	4	0	1	1	0	2	3
Regulated Public Order	21	0	2	4	0	3	1	1	0	1	0	2	4	1	0	1	0	1	6
Weapons / Explosives	25	0	2	3	5	3	2	3	2	1	0	0	2	0	0	0	0	2	3
Harassment	1263	11	57	140	175	144	149	151	127	88	49	35	18	15	2	1	5	96	146
Behaviour In Public	64	1	0	5	6	11	8	8	4	5	5	3	3	0	1	0	1	3	3
Other	782	40	18	61	84	74	70	84	85	61	59	45	23	16	10	4	9	39	86
<i>Sub-Total</i>	<i>2238</i>	<i>52</i>	<i>80</i>	<i>217</i>	<i>279</i>	<i>251</i>	<i>245</i>	<i>260</i>	<i>226</i>	<i>158</i>	<i>117</i>	<i>88</i>	<i>54</i>	<i>32</i>	<i>14</i>	<i>7</i>	<i>15</i>	<i>143</i>	<i>247</i>
TOTAL	205373	1398	4351	15357	26267	23929	22779	22284	20091	17681	13764	10893	7514	4564	2958	2193	2314	7036	12019

*Includes persons where sex is unspecified.
n.a. Denotes that data is not applicable due to victimless offence.

VICTIMS BY OFFENCE CATEGORY AND AGE GROUP, 2006/07

Table 3.2.2: Males

	Total Males	Age Group (years)																Total Under 18	
		<10	10-14	15-19	20-24	25-29	30-34	35-39	40-44	45-49	50-54	55-59	60-64	65-69	70-74	75-79	80+		Un-specified
Crime Against The Person																			
Homicide	119	3	0	16	23	8	13	13	9	10	3	7	1	3	0	3	2	5	14
Rape	107	9	28	30	11	9	7	6	1	0	2	1	0	0	1	0	1	1	53
Sex (non-Rape)	545	161	201	115	28	11	3	9	2	4	1	0	0	0	0	1	3	6	468
Robbery	1981	5	114	551	479	288	141	103	79	63	42	24	19	17	8	8	8	32	421
Assault	16702	260	778	2466	2563	2229	1953	1769	1422	1067	715	435	276	141	79	30	24	495	2327
Abduction/Kidnap	96	10	8	14	19	13	6	8	5	4	3	2	1	1	0	1	0	1	29
<i>Sub-Total</i>	<i>19550</i>	<i>448</i>	<i>1129</i>	<i>3192</i>	<i>3123</i>	<i>2558</i>	<i>2123</i>	<i>1908</i>	<i>1518</i>	<i>1148</i>	<i>766</i>	<i>469</i>	<i>297</i>	<i>162</i>	<i>88</i>	<i>43</i>	<i>38</i>	<i>540</i>	<i>3312</i>
Crime Against Property																			
Arson	917	0	0	35	98	88	100	101	101	93	82	71	50	33	16	12	12	25	1
Property Damage	17662	1	29	759	1680	1620	1689	1824	2037	1870	1632	1296	984	684	406	313	247	591	128
Burglary (Aggravated)	836	2	6	50	140	97	81	92	73	61	64	46	30	20	10	18	14	32	22
Burglary (Residential)	14895	2	38	342	1250	1714	1834	1779	1570	1457	1154	1120	803	515	353	226	234	504	163
Burglary (Other)	1526	0	0	25	82	89	143	180	195	175	196	150	111	48	26	18	10	78	7
Deception	1985	0	0	45	174	220	225	239	194	216	125	137	84	35	25	34	23	209	14
Handle Stolen Goods	n/a	n/a	n/a	n/a	n/a	n/a	n/a	n/a	n/a	n/a	n/a	n/a	n/a	n/a	n/a	n/a	n/a	n/a	n/a
Theft From Motor Vehicle	26354	5	5	1215	3995	3683	3223	3085	2596	2421	1972	1509	942	535	276	169	96	627	82
Theft (Shopsteal)	94	0	1	8	10	8	6	9	16	15	6	7	2	1	0	0	0	5	4
Theft Of Motor Vehicle	11406	0	8	577	1592	1420	1378	1264	1159	1076	866	644	485	302	188	128	87	232	75
Theft Of Bicycle	3721	62	579	687	371	350	381	319	328	220	154	89	46	33	23	14	8	57	1157
Theft (Other)	14354	7	339	1186	1525	1401	1301	1370	1307	1284	1090	1005	782	477	303	230	222	525	969
<i>Sub-Total</i>	<i>93750</i>	<i>79</i>	<i>1005</i>	<i>4929</i>	<i>10917</i>	<i>10690</i>	<i>10361</i>	<i>10262</i>	<i>9576</i>	<i>8888</i>	<i>7341</i>	<i>6074</i>	<i>4319</i>	<i>2683</i>	<i>1626</i>	<i>1162</i>	<i>953</i>	<i>2885</i>	<i>2622</i>
Drugs																			
Drug (Cult., Manuf., Traff.)	n/a	n/a	n/a	n/a	n/a	n/a	n/a	n/a	n/a	n/a	n/a	n/a	n/a	n/a	n/a	n/a	n/a	n/a	n/a
Drug (Possess, Use)	n/a	n/a	n/a	n/a	n/a	n/a	n/a	n/a	n/a	n/a	n/a	n/a	n/a	n/a	n/a	n/a	n/a	n/a	n/a
<i>Sub-Total</i>	<i>n/a</i>	<i>n/a</i>	<i>n/a</i>	<i>n/a</i>	<i>n/a</i>	<i>n/a</i>	<i>n/a</i>	<i>n/a</i>	<i>n/a</i>	<i>n/a</i>	<i>n/a</i>	<i>n/a</i>	<i>n/a</i>	<i>n/a</i>	<i>n/a</i>	<i>n/a</i>	<i>n/a</i>	<i>n/a</i>	<i>n/a</i>
Other Crime																			
Going Equipped To Steal	n/a	n/a	n/a	n/a	n/a	n/a	n/a	n/a	n/a	n/a	n/a	n/a	n/a	n/a	n/a	n/a	n/a	n/a	n/a
Justice Procedures	33	0	1	1	2	6	7	5	1	1	4	2	1	0	1	0	0	1	1
Regulated Public Order	10	0	0	1	0	0	0	1	0	1	0	2	4	1	0	0	0	0	1
Weapons / Explosives	17	0	2	1	4	1	2	1	2	0	0	0	2	0	0	0	0	2	2
Harassment	289	3	4	23	24	26	37	33	44	31	13	21	8	7	2	0	1	12	16
Behaviour In Public	39	0	0	2	4	8	6	6	1	2	4	3	2	0	1	0	0	0	0
Other	421	24	8	27	47	29	38	49	48	28	39	30	14	12	5	1	3	19	47
<i>Sub-Total</i>	<i>809</i>	<i>27</i>	<i>15</i>	<i>55</i>	<i>81</i>	<i>70</i>	<i>90</i>	<i>95</i>	<i>96</i>	<i>63</i>	<i>60</i>	<i>58</i>	<i>31</i>	<i>20</i>	<i>9</i>	<i>1</i>	<i>4</i>	<i>34</i>	<i>67</i>
TOTAL	114109	554	2149	8176	14121	13318	12574	12265	11190	10099	8167	6601	4647	2865	1723	1206	995	3459	6001

n.a. Denotes that data is not applicable due to victimless offence.

VICTIMS BY OFFENCE CATEGORY AND AGE GROUP, 2006/07

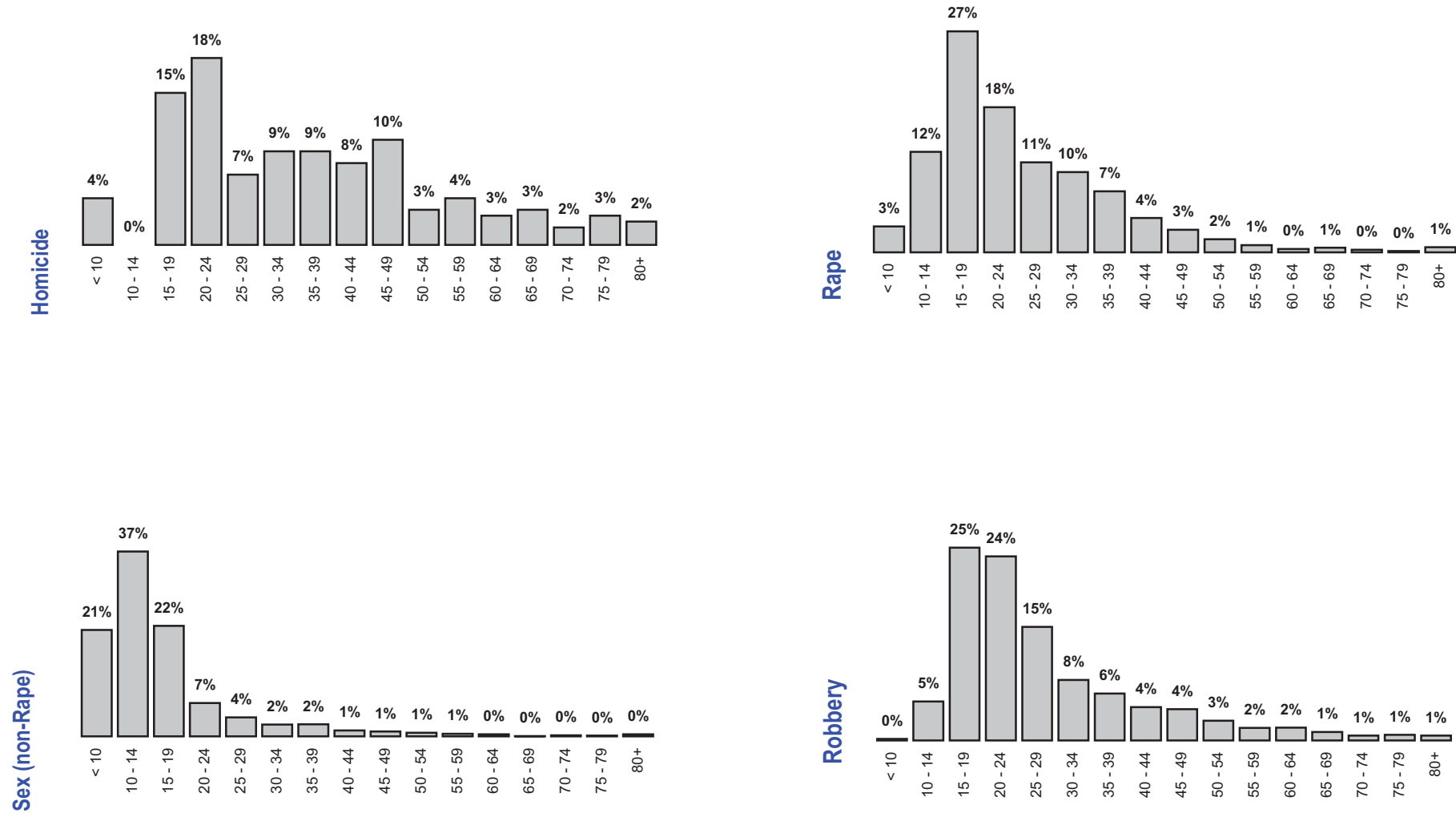
Table 3.2.3: Females

	Total Females	Age Group (years)																Un- specified	Total Under 18
		<10	10-14	15-19	20-24	25-29	30-34	35-39	40-44	45-49	50-54	55-59	60-64	65-69	70-74	75-79	80+		
Crime Against The Person																			
Homicide	71	5	0	10	9	4	3	3	5	8	3	1	4	3	3	2	2	6	10
Rape	1161	31	127	311	213	130	117	87	52	35	18	10	5	7	3	1	7	7	350
Sex (non-Rape)	2791	542	1017	615	193	114	75	71	37	28	22	17	13	2	7	4	11	23	2056
Robbery	639	0	17	92	135	92	61	53	32	42	24	18	23	11	8	11	8	12	71
Assault	11737	201	556	1609	1637	1591	1545	1428	1124	710	428	304	146	71	46	25	37	279	1639
Abduction/Kidnap	201	16	26	46	35	25	18	8	8	9	1	5	0	1	0	0	0	3	69
<i>Sub-Total</i>	<i>16600</i>	<i>795</i>	<i>1743</i>	<i>2683</i>	<i>2222</i>	<i>1956</i>	<i>1819</i>	<i>1650</i>	<i>1258</i>	<i>832</i>	<i>496</i>	<i>355</i>	<i>191</i>	<i>95</i>	<i>67</i>	<i>43</i>	<i>65</i>	<i>330</i>	<i>4195</i>
Crime Against Property																			
Arson	488	0	0	22	45	56	63	59	64	61	35	25	11	9	4	8	11	15	5
Property Damage	15499	3	19	744	1803	1579	1790	1964	1829	1557	1140	836	608	353	296	216	270	492	144
Burglary (Aggravated)	722	1	3	58	96	85	79	82	68	58	38	41	20	12	15	14	33	19	27
Burglary (Residential)	12542	3	11	351	1218	1441	1561	1553	1410	1232	957	702	513	361	242	208	343	436	121
Burglary (Other)	602	0	1	26	60	53	63	59	63	83	54	56	24	12	5	2	6	35	8
Deception	1352	0	2	35	139	137	151	141	107	129	105	100	58	29	8	21	19	171	14
Handle Stolen Goods	n/a	n/a	n/a	n/a	n/a	n/a	n/a	n/a	n/a	n/a	n/a	n/a	n/a	n/a	n/a	n/a	n/a	n/a	n/a
Theft From Motor Vehicle	15746	1	9	974	2835	2221	1925	1713	1556	1372	1035	771	451	209	126	81	67	400	52
Theft (Shopsteal)	75	0	0	8	12	5	4	9	4	8	9	5	3	0	1	4	1	2	3
Theft Of Motor Vehicle	5058	0	3	213	756	655	581	604	563	472	344	298	153	95	82	47	51	141	15
Theft Of Bicycle	1600	7	44	64	158	211	256	268	264	162	82	23	19	5	3	0	0	34	93
Theft (Other)	16596	8	293	1783	2435	1866	1580	1509	1311	1253	1020	874	688	436	326	298	397	519	1131
<i>Sub-Total</i>	<i>70280</i>	<i>23</i>	<i>385</i>	<i>4278</i>	<i>9557</i>	<i>8309</i>	<i>8053</i>	<i>7961</i>	<i>7239</i>	<i>6387</i>	<i>4819</i>	<i>3731</i>	<i>2548</i>	<i>1521</i>	<i>1108</i>	<i>899</i>	<i>1198</i>	<i>2264</i>	<i>1613</i>
Drugs																			
Drug (Cult., Manuf., Traff.)	n/a	n/a	n/a	n/a	n/a	n/a	n/a	n/a	n/a	n/a	n/a	n/a	n/a	n/a	n/a	n/a	n/a	n/a	n/a
Drug (Possess, Use)	n/a	n/a	n/a	n/a	n/a	n/a	n/a	n/a	n/a	n/a	n/a	n/a	n/a	n/a	n/a	n/a	n/a	n/a	n/a
<i>Sub-Total</i>	<i>n/a</i>	<i>n/a</i>	<i>n/a</i>	<i>n/a</i>	<i>n/a</i>	<i>n/a</i>	<i>n/a</i>	<i>n/a</i>	<i>n/a</i>	<i>n/a</i>	<i>n/a</i>	<i>n/a</i>	<i>n/a</i>	<i>n/a</i>	<i>n/a</i>	<i>n/a</i>	<i>n/a</i>	<i>n/a</i>	<i>n/a</i>
Other Crime																			
Going Equipped To Steal	n/a	n/a	n/a	n/a	n/a	n/a	n/a	n/a	n/a	n/a	n/a	n/a	n/a	n/a	n/a	n/a	n/a	n/a	n/a
Justice Procedures	49	0	0	3	7	10	8	8	7	1	0	1	3	0	0	1	0	0	2
Regulated Public Order	10	0	2	3	0	3	1	0	0	0	0	0	0	0	0	0	0	1	5
Weapons / Explosives	8	0	0	2	1	2	0	2	0	1	0	0	0	0	0	0	0	0	1
Harassment	969	8	53	117	151	118	111	117	83	57	36	14	9	8	0	1	4	82	130
Behaviour In Public	24	1	0	3	2	3	2	2	3	3	1	0	1	0	0	0	1	2	3
Other	348	15	10	34	36	45	30	32	35	32	20	15	8	4	5	3	6	18	38
<i>Sub-Total</i>	<i>1408</i>	<i>24</i>	<i>65</i>	<i>162</i>	<i>197</i>	<i>181</i>	<i>152</i>	<i>161</i>	<i>128</i>	<i>94</i>	<i>57</i>	<i>30</i>	<i>21</i>	<i>12</i>	<i>5</i>	<i>5</i>	<i>11</i>	<i>103</i>	<i>179</i>
TOTAL	88288	842	2193	7123	11976	10446	10024	9772	8625	7313	5372	4116	2760	1628	1180	947	1274	2697	5987

n.a. Denotes that data is not applicable due to victimless offence.

VICTIMS - AGE DISTRIBUTION, 2006/07

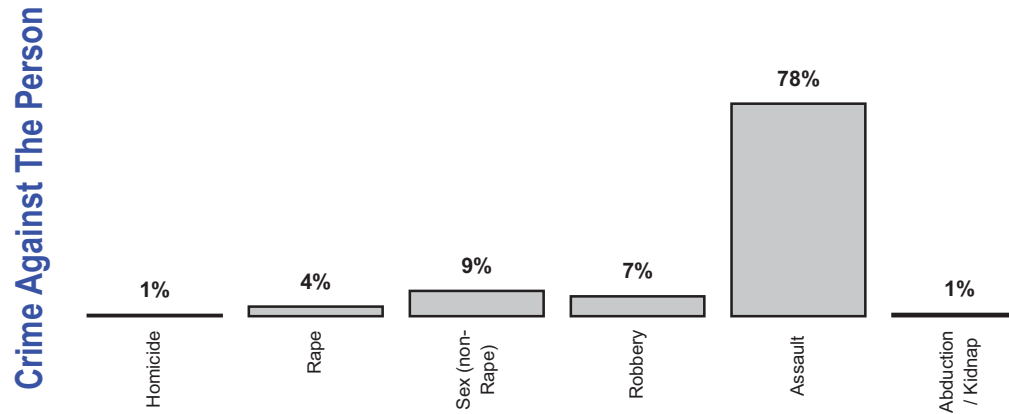
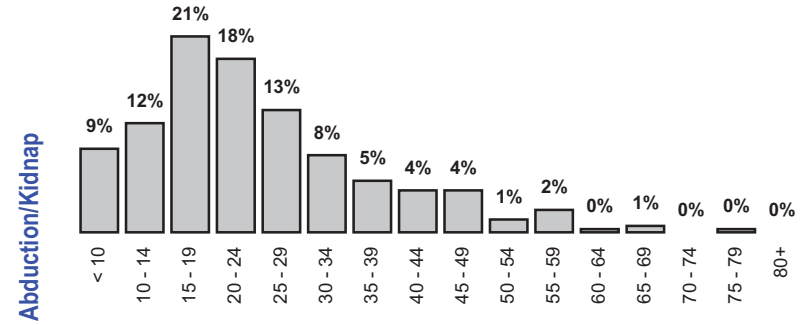
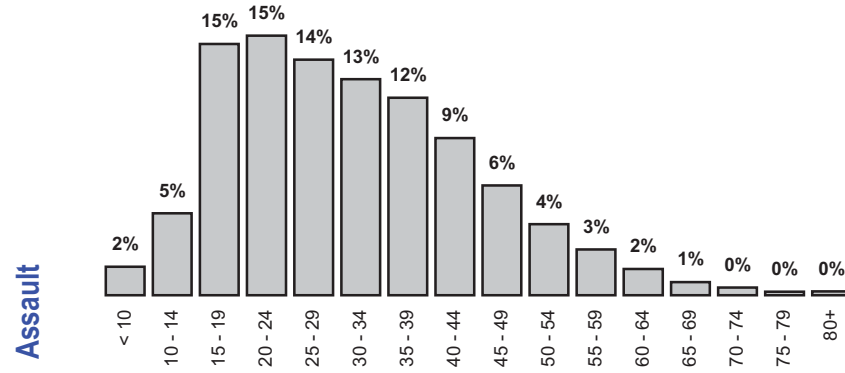
Figure 3.1.1: Crime Against The Person



Note: The above figures exclude persons with an unspecified date of birth. Due to rounding, percentages may not all add up to 100%.

VICTIMS - AGE DISTRIBUTION, 2006/07

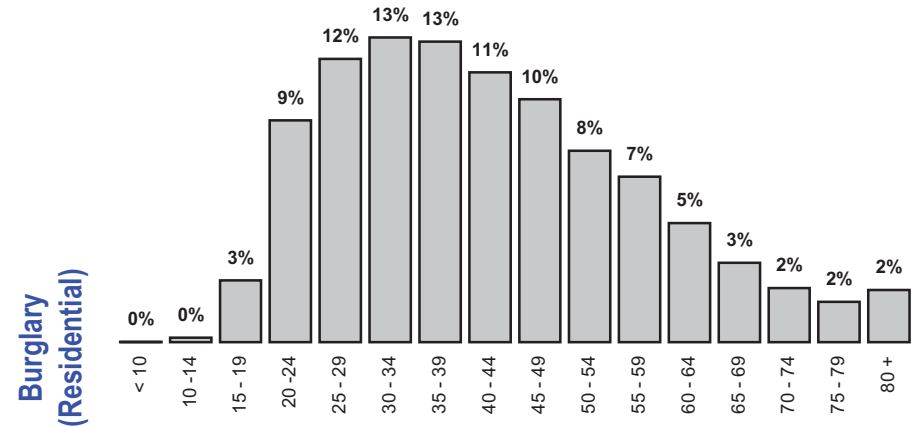
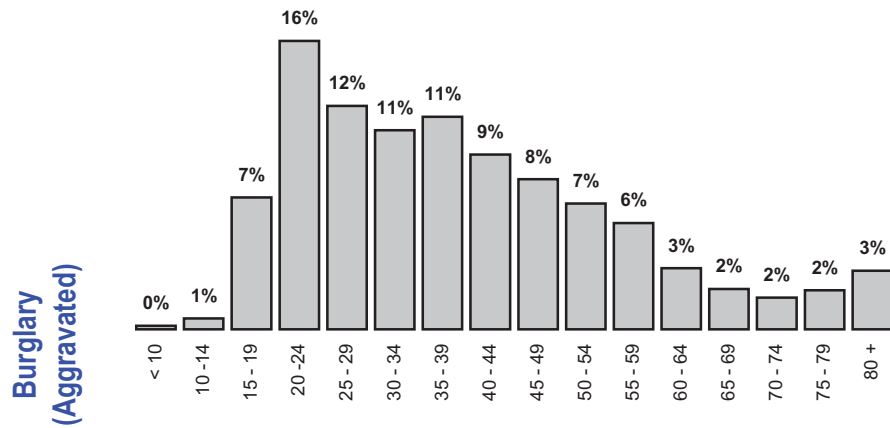
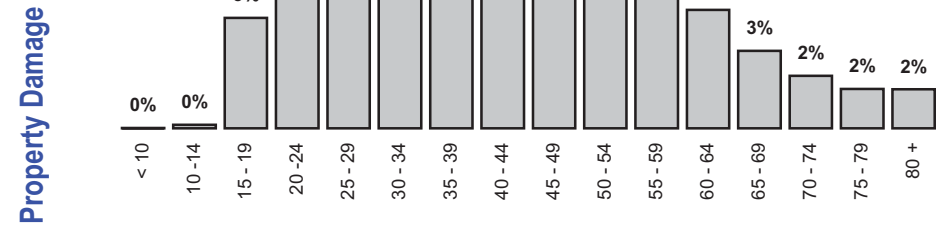
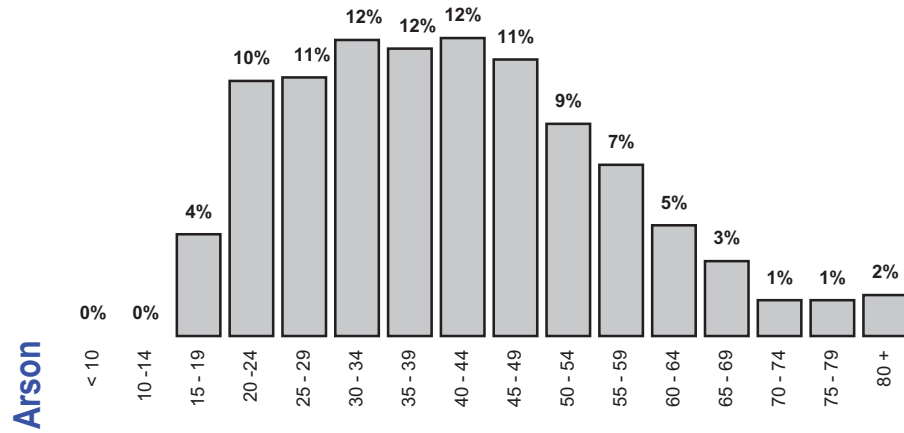
Figure 3.1.1: Crime Against The Person (continued)



Note: The above figures exclude persons with an unspecified date of birth. Due to rounding, percentages may not all add up to 100%.

VICTIMS - AGE DISTRIBUTION, 2006/07

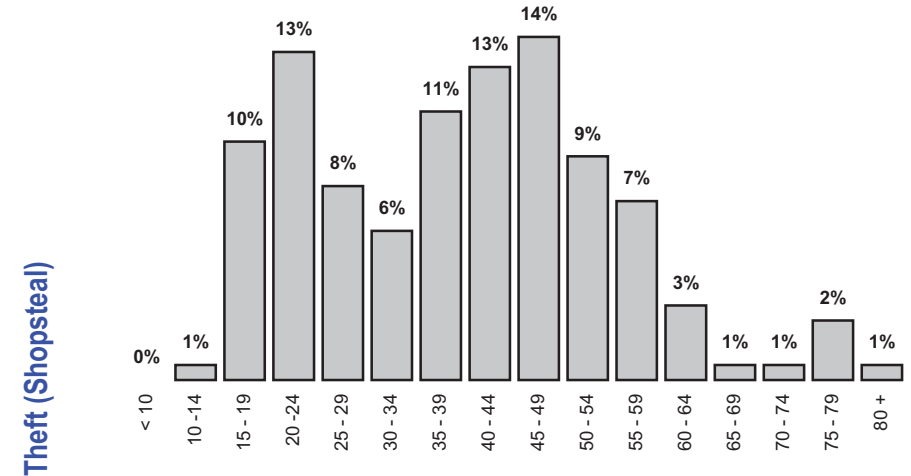
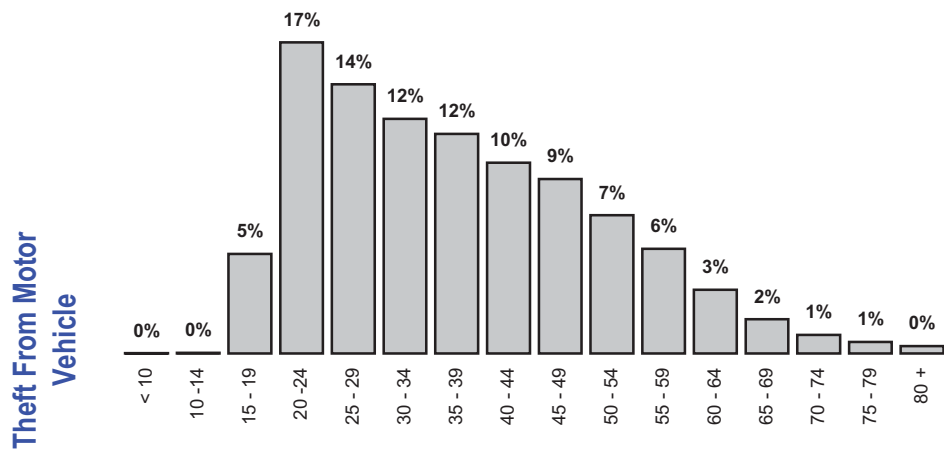
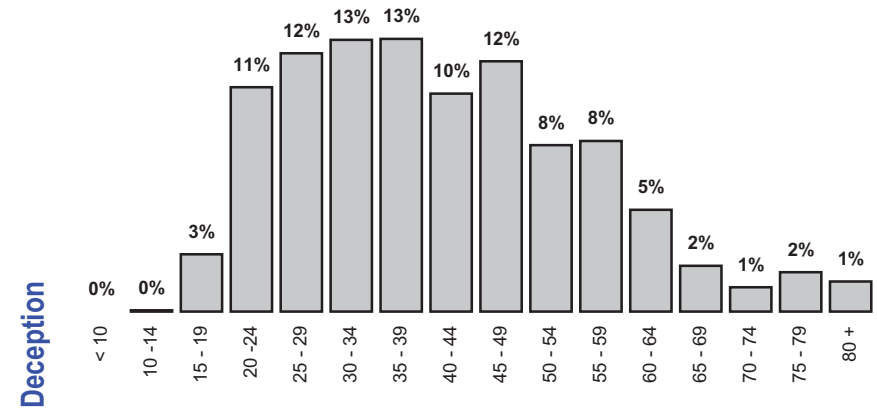
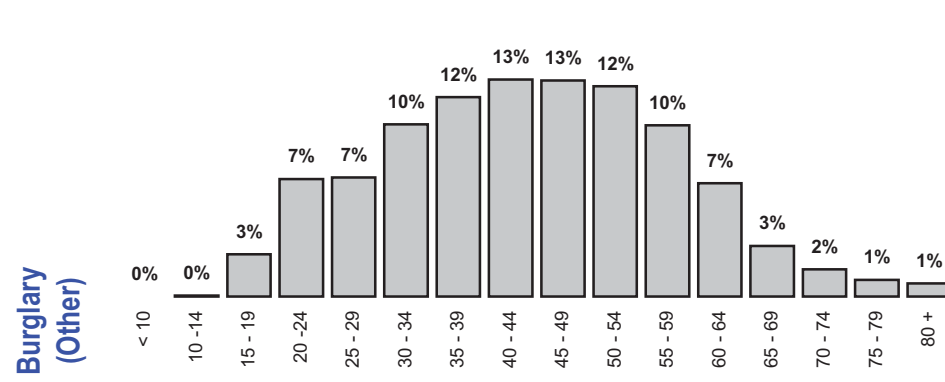
Figure 3.1.2: Crime Against Property



Note: The above figures exclude persons with an unspecified date of birth. Due to rounding, percentages may not add up to 100%.

VICTIMS - AGE DISTRIBUTION, 2006/07

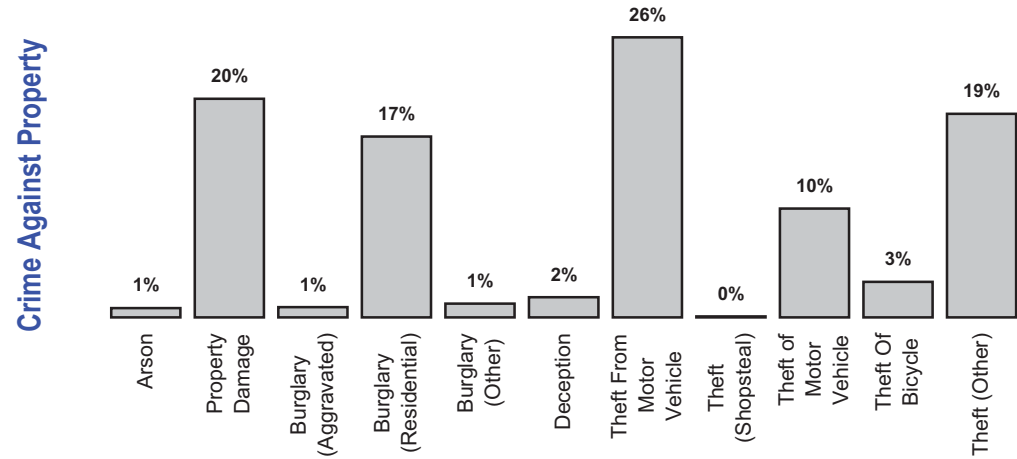
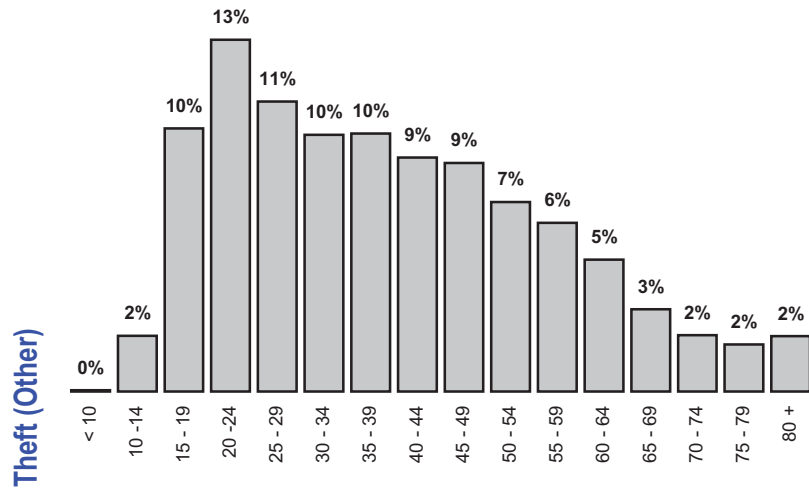
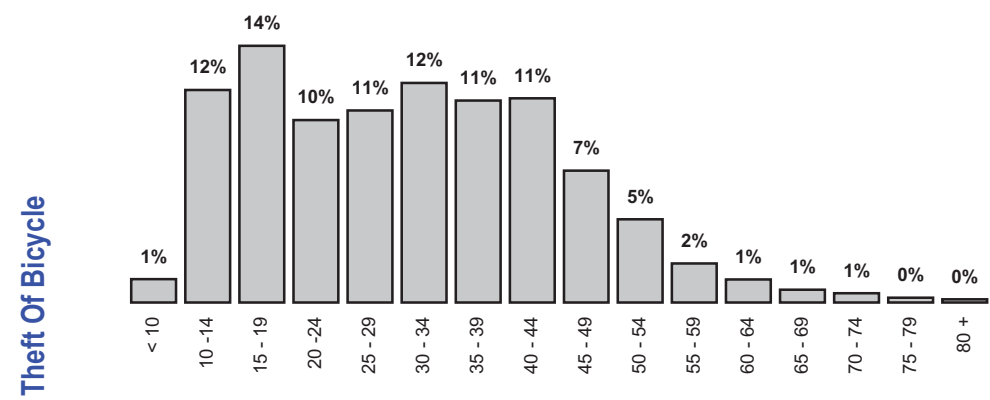
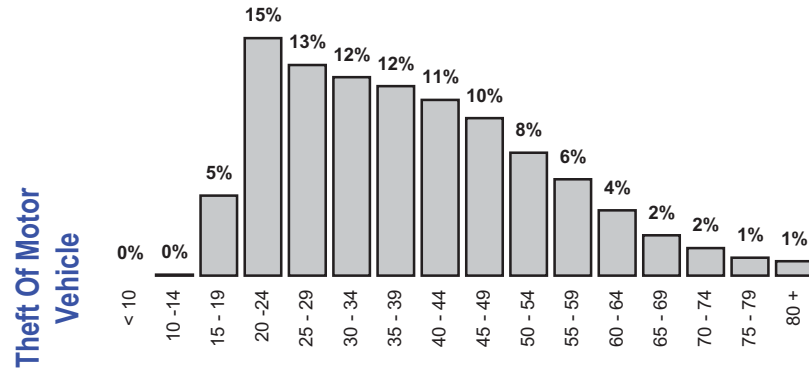
Figure 3.1.2: Crime Against Property (continued)



Note: The above figures exclude persons with an unspecified date of birth. Due to rounding, percentages may not all add up to 100%.

VICTIMS - AGE DISTRIBUTION, 2006/07

Figure 3.1.2: Crime Against Property (continued)



Note: The above figures exclude persons with an unspecified date of birth. Due to rounding, percentages may not all add up to 100%.

VICTIMS BY RACIAL APPEARANCE AND AGE GROUP, 2006/07

Table 3.3.1: Persons

	Total* Persons	Age Group (years)																Total Under 18	
		<10	10-14	15-19	20-24	25-29	30-34	35-39	40-44	45-49	50-54	55-59	60-64	65-69	70-74	75-79	80+		Un- specified
Racial Appearance																			
Aboriginal	1004	29	39	121	152	115	119	153	125	59	30	17	17	6	2	7	1	12	134
Asian	8772	42	94	598	1637	1358	1064	877	858	827	578	336	166	59	40	21	17	200	315
Caucasian	139311	884	3117	11031	16574	15430	15596	15489	14018	12416	9796	7883	5454	3325	2131	1591	1675	2901	8562
Other	8738	63	127	595	1801	1745	1132	854	806	573	397	245	138	58	29	19	9	147	415
Unspecified	47548	505	974	3012	6103	5281	4868	4911	4284	3806	2963	2412	1739	1116	756	555	612	3651	2593
TOTAL	205373	1523	4351	15357	26267	23929	22779	22284	20091	17681	13764	10893	7514	4564	2958	2193	2314	6911	12019

Please note that "Racial Appearance" is based on the subjective assessment of attending police and is recorded primarily for operational purposes only. Extreme care should be exercised in the interpretation of statistics on ethnicity as "Racial Appearance" is one limited indicator of ethnicity based on appearance only and does not necessarily mean that the persons attributed to a particular ethnic group are in fact of that origin. Similarly, statistics published elsewhere in this publication on Country of Birth provide another, but limited, indicator of a person's ethnic background.

* Includes persons where sex is unspecified.

VICTIMS BY RACIAL APPEARANCE AND AGE GROUP, 2006/07

Table 3.3.2: Males

Total Males	Age Group (years)																Un- specified	Total Under 18	
	<10	10-14	15-19	20-24	25-29	30-34	35-39	40-44	45-49	50-54	55-59	60-64	65-69	70-74	75-79	80+			
Racial Appearance																			
Aboriginal	344	16	22	45	56	40	36	49	35	23	7	4	7	1	0	0	0	3	63
Asian	4688	23	37	292	827	741	498	448	478	480	351	204	107	37	25	17	8	115	149
Caucasian	77839	328	1548	5861	8643	8393	8637	8609	7874	7204	5906	4904	3417	2106	1262	869	707	1571	4289
Other	6149	33	78	381	1330	1301	741	574	565	397	283	170	114	48	16	12	7	99	234
Unspecified	25089	223	464	1597	3265	2843	2662	2585	2238	1995	1620	1319	1002	673	420	308	273	1602	1266
TOTAL	114109	623	2149	8176	14121	13318	12574	12265	11190	10099	8167	6601	4647	2865	1723	1206	995	3390	6001

Please note that "Racial Appearance" is based on the subjective assessment of attending police and is recorded primarily for operational purposes only. Extreme care should be exercised in the interpretation of statistics on ethnicity as "Racial Appearance" is one limited indicator of ethnicity based on appearance only and does not necessarily mean that the persons attributed to a particular ethnic group are in fact of that origin. Similarly, statistics published elsewhere in this publication on Country of Birth provide another, but limited, indicator of a person's ethnic background.

Table 3.3.3: Females

Total Females	Age Group (years)																Un- specified	Total Under 18	
	<10	10-14	15-19	20-24	25-29	30-34	35-39	40-44	45-49	50-54	55-59	60-64	65-69	70-74	75-79	80+			
Racial Appearance																			
Aboriginal	660	13	17	76	96	75	83	104	90	36	23	13	10	5	2	7	1	9	71
Asian	4039	19	57	302	801	611	562	426	374	346	224	130	59	22	14	4	9	79	164
Caucasian	61071	555	1568	5149	7911	7013	6922	6833	6102	5175	3853	2944	2028	1206	857	716	953	1286	4263
Other	2568	30	48	214	466	444	387	279	237	174	112	75	24	10	13	7	2	46	180
Unspecified	19950	279	503	1382	2702	2303	2070	2130	1822	1582	1160	954	639	385	294	213	309	1223	1309
TOTAL	88288	896	2193	7123	11976	10446	10024	9772	8625	7313	5372	4116	2760	1628	1180	947	1274	2643	5987

VICTIMS AND FREQUENCY OF VICTIMISATION BY AGE GROUP AND SEX, 2006/07


Table 3.4

Times Victimised During 2005/06 No.		Total Persons		Age Group (years)																	Total Under 18
		No.	%	<10	10-14	15-19	20-24	25-29	30-34	35-39	40-44	45-49	50-54	55-59	60-64	65-69	70-74	75-79	80+	Un- specified	
One	Male	91290	50.3	544	1787	6549	11385	10628	9907	9494	8682	7981	6550	5393	3814	2317	1470	982	867	2940	4994
	Female	69247	38.2	590	1417	5357	9386	7993	7583	7510	6602	5865	4425	3438	2311	1413	1056	810	1176	2315	4112
	Total*	163170	89.9	1138	3211	11958	20926	18761	17652	17224	15530	14077	11171	8995	6224	3794	2579	1830	2084	6016	9133
Two	Male	8331	4.6	26	126	611	1073	971	975	971	900	756	603	442	307	187	88	84	44	167	365
	Female	6182	3.4	62	167	543	868	776	766	753	667	512	317	244	166	82	42	53	41	123	446
	Total*	14654	8.1	88	294	1157	1948	1757	1749	1733	1577	1285	933	692	477	271	131	138	87	337	813
Three	Male	1308	0.7	4	20	91	133	171	160	166	140	129	91	66	46	33	14	10	9	25	53
	Female	1193	0.7	23	54	115	156	178	153	150	129	81	60	34	15	6	9	7	2	21	131
	Total*	2514	1.4	27	74	206	289	351	314	318	272	210	152	100	61	40	23	17	11	49	184
Four	Male	307	0.2	4	6	20	31	34	39	38	43	34	14	15	8	7	3	4	2	5	17
	Female	337	0.2	13	24	41	47	38	49	25	37	20	14	12	8	3	1	0	2	3	61
	Total*	647	0.4	17	30	61	78	72	88	64	80	55	28	27	16	10	4	4	4	9	78
Five	Male	76	0.0	0	1	6	9	5	11	8	10	7	4	7	1	3	1	0	0	3	4
	Female	150	0.1	4	10	12	19	16	24	22	18	9	6	2	4	3	1	0	0	0	19
	Total*	228	0.1	4	11	18	28	21	35	30	28	16	10	9	5	6	2	0	0	5	23
>Five	Male	81	0.0	1	3	6	6	9	4	13	7	10	6	3	5	4	2	1	0	1	8
	Female	141	0.1	14	13	12	19	22	17	13	9	7	5	3	4	0	1	1	0	1	33
	Total*	222	0.1	15	16	18	25	31	21	26	16	17	11	6	9	4	3	2	0	2	41

* Includes persons where sex is unspecified.

Note: The frequency is based on the number of times a person has reported during 2006/07 that they were a victim of crime. The first time a person reports that they are a victim of crime is used to obtain age and sex details.

Table 4.1	Alleged Offenders Processed By Offence Category, Age Category And Sex, 2006/07.....	36
	Alleged Offenders Processed By Offence Category, Method Of Processing And Age Category, 2006/07	
Table 4.2.1	Persons	38
Table 4.2.2	Males	39
Table 4.2.3	Females	40
Figure 4.1	Alleged Offenders - Method Of Processing, 2006/07	41
	Alleged Offenders Processed By Offence Category And Age Group, 2006/07	
Table 4.3.1	Persons	43
Table 4.3.2	Males	44
Table 4.3.3	Females	45
	Alleged Offenders Processed - Age Distribution, 2006/07	
Figure 4.2.1	Crime Against The Person	46
Figure 4.2.2	Crime Against Property	48
Figure 4.2.3	Drugs	52
Figure 4.2.4	Other Crime	53
Table 4.4	Alleged Offenders Processed By Offence Category And Appearance, 2006/07	55
	Alleged Offenders Processed By Offence Category And Country Of Birth, 2006/07	
Table 4.5.1	Persons	56
Table 4.5.2	Males	58
Table 4.5.3	Females	60
Table 4.6	Alleged Offenders Processed By Offence Category And Duration To Arrest An Offender, 2006/07	62
Table 4.7	Alleged Offenders Processed Per Incident, 2006/07	63



ALLEGED OFFENDERS PROCESSED BY OFFENCE CATEGORY, AGE CATEGORY AND SEX, 2006/07

Table 4.1

	Persons																	
	Juveniles						Adults <60 (years)						Adults 60+ (years)					
	Male		Female		Total*		Male		Female		Total*		Male		Female		Total*	
No.	% Change	No.	% Change	No.	% Change	No.	% Change	No.	% Change	No.	% Change	No.	% Change	No.	% Change	No.	% Change	
Crime Against The Person																		
Homicide	7	-53.3	0	0.0	7	-56.3	171	-1.7	26	0.0	197	-1.5	3	50.0	0	0.0	3	-25.0
Rape	96	12.9	2	100.0	98	14.0	632	10.3	6	20.0	640	10.2	21	61.5	0	0.0	21	61.5
Sex (non-Rape)	403	-23.5	21	-4.5	424	-22.8	2197	-8.1	44	-35.3	2250	-8.8	209	7.2	1	-75.0	212	6.5
Robbery	765	35.6	69	-14.8	834	29.3	1130	-3.5	117	-17.0	1247	-5.0	5	0.0	0	0.0	5	0.0
Assault	3129	17.4	895	12.3	4025	16.2	18012	4.0	3105	9.0	21164	4.7	359	22.5	50	85.2	411	28.0
Abduction/Kidnap	20	-9.1	8	-20.0	28	-12.5	244	-23.5	23	76.9	267	-19.6	1	-83.3	1	-50.0	2	-75.0
<i>Sub-Total</i>	<i>4420</i>	<i>13.9</i>	<i>995</i>	<i>9.1</i>	<i>5416</i>	<i>13.0</i>	<i>22386</i>	<i>2.0</i>	<i>3321</i>	<i>7.1</i>	<i>25765</i>	<i>2.6</i>	<i>598</i>	<i>17.5</i>	<i>52</i>	<i>52.9</i>	<i>654</i>	<i>20.0</i>
Crime Against Property																		
Arson	277	-27.5	37	15.6	314	-24.2	324	14.1	65	132.1	389	24.7	7	75.0	0	0.0	7	75.0
Property Damage	3999	18.1	558	14.1	4558	17.6	7413	10.4	1101	31.1	8522	12.6	68	-8.1	14	366.7	84	9.1
Burglary (Aggravated)	125	-39.6	42	90.9	167	-27.1	936	-14.8	135	48.4	1071	-9.9	10	150.0	0	0.0	10	100.0
Burglary (Residential)	1003	-0.4	191	35.5	1194	4.0	3270	-9.9	452	-6.6	3723	-9.5	72	2300.0	5	0.0	77	1825.0
Burglary (Other)	1848	14.6	217	24.0	2066	15.5	3321	-4.1	217	-11.8	3540	-4.6	17	41.7	4	0.0	21	75.0
Deception	306	-29.5	175	-8.4	481	-23.0	7340	-7.3	3209	-4.0	10558	-6.4	98	92.2	29	7.4	128	64.1
Handle Stolen Goods	397	-21.1	112	4.7	509	-17.1	3842	-5.8	1037	-7.2	4886	-6.2	35	-14.6	11	22.2	46	-8.0
Theft From Motor Vehicle	1210	-18.4	102	-15.0	1312	-18.4	4051	12.1	361	27.1	4414	13.0	3	0.0	1	-50.0	4	-20.0
Theft (Shopsteal)	2486	30.9	2380	30.8	4873	30.9	5485	1.3	4328	2.7	9830	1.9	283	4.4	228	-2.1	518	1.0
Theft Of Motor Vehicle	1746	-25.2	299	6.4	2046	-21.8	2665	-16.8	362	5.5	3029	-14.6	11	266.7	1	0.0	12	300.0
Theft Of Bicycle	280	8.5	5	-54.5	285	5.9	253	20.5	16	33.3	269	21.2	0	0.0	0	0.0	0	0.0
Theft (Other)	1473	-1.7	388	-7.2	1864	-2.8	5872	-4.7	1840	-15.6	7721	-7.7	71	29.1	27	50.0	98	34.2
<i>Sub-Total</i>	<i>15150</i>	<i>1.0</i>	<i>4506</i>	<i>18.4</i>	<i>19669</i>	<i>4.5</i>	<i>44772</i>	<i>-2.2</i>	<i>13123</i>	<i>-0.4</i>	<i>57952</i>	<i>-1.9</i>	<i>675</i>	<i>29.3</i>	<i>320</i>	<i>9.2</i>	<i>1005</i>	<i>21.8</i>
Drugs																		
Drug (Cult., Manuf., Traff.)	75	8.7	17	41.7	92	13.6	3151	-0.4	627	-7.7	3795	-1.8	52	10.6	14	16.7	67	13.6
Drug (Possess, Use)	450	-12.6	122	20.8	573	-7.4	7729	7.5	1463	4.9	9213	6.9	24	41.2	4	100.0	28	40.0
<i>Sub-Total</i>	<i>525</i>	<i>-10.1</i>	<i>139</i>	<i>23.0</i>	<i>665</i>	<i>-5.0</i>	<i>10880</i>	<i>5.1</i>	<i>2090</i>	<i>0.8</i>	<i>13008</i>	<i>4.2</i>	<i>76</i>	<i>18.8</i>	<i>18</i>	<i>28.6</i>	<i>95</i>	<i>20.3</i>
Other Crime																		
Going Equipped To Steal	67	-35.0	6	0.0	73	-33.0	345	-16.7	31	-38.0	376	-19.0	3	0	0	0	3	0
Justice Procedures	673	-18.3	256	4.5	929	-13.1	9958	-12.7	2280	-9.1	12254	-12.0	100	-15.3	12	-25.0	112	-17.0
Regulated Public Order	774	10.4	158	-0.6	933	8.2	459	-13.7	221	-35.9	681	-22.8	15	-34.8	3	0	19	-20.8
Weapons / Explosives	731	16.2	69	35.3	800	17.6	4857	5.3	421	15.3	5297	6.1	101	-39.9	11	175.0	112	-34.9
Harassment	95	58.3	15	-6.3	110	44.7	1036	12.1	200	13.6	1239	11.7	23	-39.5	6	500.0	29	-25.6
Behaviour In Public	357	-3.5	98	-18.3	455	-7.1	2337	-10.0	415	-2.6	2760	-9.0	39	62.5	4	100.0	43	59.3
Other	1363	7.6	247	-4.3	1612	5.7	2294	-5.3	435	-7.2	2734	-5.7	70	18.6	24	166.7	95	39.7
<i>Sub-Total</i>	<i>4060</i>	<i>2.7</i>	<i>849</i>	<i>-0.7</i>	<i>4912</i>	<i>2.1</i>	<i>21286</i>	<i>-7.1</i>	<i>4003</i>	<i>-7.8</i>	<i>25341</i>	<i>-7.2</i>	<i>351</i>	<i>-18.4</i>	<i>60</i>	<i>87.5</i>	<i>413</i>	<i>-11.2</i>
TOTAL	24155	3.1	6489	14.1	30662	5.3	99324	-1.7	22537	-0.7	122066	-1.5	1700	11.5	450	20.6	2167	13.2

* Includes persons where sex is unspecified.

** Includes persons where date of birth is unspecified.

N/A Denotes that no calculation was possible due to nil alleged offenders processed during 2005/06 and/or 2004/05.

ALLEGED OFFENDERS PROCESSED BY OFFENCE CATEGORY, AGE CATEGORY AND SEX, 2006/07

Table 4.1 (continued)

Male		Total Persons**		Total*	
No.	% Change	No.	% Change	No.	% Change
181	-5.2	27	-3.6	208	-5.5
758	12.0	8	33.3	768	11.6
2831	-9.7	66	-29.8	2916	-9.9
1905	9.0	188	-15.3	2093	6.1
21648	6.2	4089	10.0	25794	6.8
265	-23.9	32	28.0	297	-20.4
27588	4.2	4410	7.7	32076	4.7
618	-7.9	102	67.2	720	-1.6
11557	13.1	1682	25.2	13253	14.4
1073	-18.1	177	55.3	1250	-12.2
4359	-6.2	653	4.3	5014	-4.9
5218	2.3	438	4.0	5659	2.4
7763	-8.0	3420	-4.7	11197	-7.2
4285	-7.7	1162	-6.6	5457	-7.6
5283	3.3	464	13.7	5749	3.9
8292	8.8	7011	10.5	15340	9.6
4426	-20.3	662	5.2	5092	-17.7
536	13.8	21	-8.7	557	12.8
7440	-3.9	2273	-14.2	9730	-6.6
60850	-1.1	18065	3.5	79018	-0.2
3293	0.0	663	-6.1	3975	-1.1
8242	6.2	1595	5.7	9866	5.9
11535	4.4	2258	1.9	13841	3.8
415	-19.7	37	-33.9	452	-21.1
10777	-13.0	2562	-7.8	13356	-12.0
1259	-0.4	385	-23.9	1649	-7.3
5716	5.3	505	20.2	6242	6.5
1161	13.4	222	14.4	1387	13.0
2754	-8.4	520	-6.0	3284	-8.0
3746	-0.5	711	-4.2	4473	-0.9
25828	-5.7	4942	-5.9	30843	-5.7
125801	-0.5	29675	2.3	155778	-0.0

ALLEGED OFFENDERS PROCESSED BY OFFENCE CATEGORY, METHOD OF PROCESSING & AGE GROUP, 2006/07

Table 4.2.1: Persons

	Arrest			Caution			Summons			Other**			Total Persons Processed		
	Juveniles	Adults	Total*	Juveniles	Adults	Total*	Juveniles	Adults	Total*	Juveniles	Adults	Total*	Juveniles	Adults	Total*
Crime Against The Person															
Homicide	5	114	119	0	0	0	2	71	74	0	15	15	7	200	208
Rape	9	149	159	0	0	0	45	290	340	44	222	269	98	661	768
Sex (non-Rape)	37	676	722	25	3	25	261	1387	1665	101	396	504	424	2462	2916
Robbery	485	927	1417	33	0	33	280	249	531	36	76	112	834	1252	2093
Assault	856	7030	7920	611	10	622	2202	11653	13983	356	2882	3269	4025	21575	25794
Abduction/Kidnap	13	179	192	0	0	0	12	63	75	3	27	30	28	269	297
<i>Sub-Total</i>	1405	9075	10529	669	13	680	2802	13713	16668	540	3618	4199	5416	26419	32076
Crime Against Property															
Arson	74	218	294	90	3	92	128	126	260	22	49	74	314	396	720
Property Damage	724	2800	3540	1399	11	1413	2124	5030	7205	311	765	1095	4558	8606	13253
Burglary (Aggravated)	99	781	881	7	0	7	56	249	306	5	51	56	167	1081	1250
Burglary (Residential)	528	2873	3408	214	0	215	393	754	1154	59	173	237	1194	3800	5014
Burglary (Other)	653	2660	3319	742	4	744	604	785	1413	67	112	183	2066	3561	5659
Deception	142	6090	6249	103	4	103	218	4169	4399	18	423	446	481	10686	11197
Handle Stolen Goods	163	3169	3339	69	4	70	260	1610	1876	17	149	172	509	4932	5457
Theft From Motor Vehicle	648	3111	3772	165	4	167	454	1116	1574	45	187	236	1312	4418	5749
Theft (Shopsteal)	416	4495	4922	3161	2317	5555	1200	3365	4593	96	171	270	4873	10348	15340
Theft Of Motor Vehicle	901	2063	2965	296	3	297	785	782	1569	64	193	261	2046	3041	5092
Theft Of Bicycle	65	169	234	84	0	85	120	90	212	16	10	26	285	269	557
Theft (Other)	473	3813	4300	529	83	537	757	3455	4233	105	468	660	1864	7819	9730
<i>Sub-Total</i>	4886	32242	37223	6859	2433	9285	7099	21531	28794	825	2751	3716	19669	58957	79018
Drugs															
Drug (Cult., Manuf., Traff.)	47	2871	2935	10	6	10	34	914	952	1	71	78	92	3862	3975
Drug (Possess, Use)	129	4012	4157	308	2543	2877	125	2509	2643	11	177	189	573	9241	9866
<i>Sub-Total</i>	176	6883	7092	318	2549	2887	159	3423	3595	12	248	267	665	13103	13841
Other Crime															
Going Equipped To Steal	27	232	259	13	0	13	30	127	157	3	20	23	73	379	452
Justice Procedures	404	7017	7449	102	1	103	397	4784	5210	26	564	594	929	12366	13356
Regulated Public Order	36	163	202	311	5	312	534	503	1049	52	29	86	933	700	1649
Weapons / Explosives	174	2408	2592	202	6	205	399	2874	3291	25	121	154	800	5409	6242
Harassment	13	636	653	47	0	47	48	537	589	2	95	98	110	1268	1387
Behaviour In Public	65	769	841	111	3	112	259	1925	2200	20	106	131	455	2803	3284
Other	120	857	980	632	8	640	787	1829	2635	73	135	218	1612	2829	4473
<i>Sub-Total</i>	839	12082	12976	1418	23	1432	2454	12579	15131	201	1070	1304	4912	25754	30843
TOTAL	7306	60282	67820	9264	5018	14284	12514	51246	64188	1578	7687	9486	30662	124233	155778

* Includes persons where date of birth is unspecified.

** Includes the following: complaint withdrawn; alleged offender is underage, insane or deceased; or warrant issued.

Note: The above table includes offenders processed for offences reported prior to 2006/07 and where the sex of the alleged offender is unspecified.

ALLEGED OFFENDERS PROCESSED BY OFFENCE CATEGORY, METHOD OF PROCESSING & AGE GROUP, 2006/07

Table 4.2.2: Males

	Arrest			Caution			Summons			Other**			Total Persons Processed		
	Juveniles	Adults	Total*	Juveniles	Adults	Total*	Juveniles	Adults	Total*	Juveniles	Adults	Total*	Juveniles	Adults	Total*
Crime Against The Person															
Homicide	5	103	108	0	0	0	2	56	58	0	15	15	7	174	181
Rape	9	148	158	0	0	0	44	290	339	43	215	261	96	653	758
Sex (non-Rape)	37	663	704	23	3	23	250	1363	1629	93	377	475	403	2406	2831
Robbery	462	853	1319	30	0	30	247	217	465	26	65	91	765	1135	1905
Assault	717	6337	7081	405	9	409	1722	9652	11477	285	2373	2681	3129	18371	21648
Abduction/Kidnap	13	167	180	0	0	0	4	55	59	3	23	26	20	245	265
<i>Sub-Total</i>	1243	8271	9550	458	12	462	2269	11633	14027	450	3068	3549	4420	22984	27588
Crime Against Property															
Arson	67	187	256	81	3	83	109	98	213	20	43	66	277	331	618
Property Damage	642	2510	3166	1218	10	1231	1855	4351	6250	284	610	910	3999	7481	11557
Burglary (Aggravated)	82	675	758	4	0	4	36	227	264	3	44	47	125	946	1073
Burglary (Residential)	470	2567	3044	173	0	174	317	635	957	43	140	184	1003	3342	4359
Burglary (Other)	614	2520	3140	627	3	629	547	718	1289	60	97	160	1848	3338	5218
Deception	76	4118	4203	62	2	62	162	2982	3154	6	336	344	306	7438	7763
Handle Stolen Goods	137	2554	2695	44	3	45	206	1208	1419	10	112	126	397	3877	4285
Theft From Motor Vehicle	626	2899	3538	141	3	143	404	984	1392	39	168	210	1210	4054	5283
Theft (Shopsteal)	321	2928	3253	1438	1077	2540	673	1671	2353	54	92	146	2486	5768	8292
Theft Of Motor Vehicle	787	1845	2633	232	2	233	668	672	1341	59	157	219	1746	2676	4426
Theft Of Bicycle	63	160	223	82	0	83	119	83	204	16	10	26	280	253	536
Theft (Other)	408	3039	3456	394	60	399	595	2532	3135	76	312	450	1473	5943	7440
<i>Sub-Total</i>	4293	26002	30365	4496	1163	5626	5691	16161	21971	670	2121	2888	15150	45447	60850
Drugs															
Drug (Cult., Manuf., Traff.)	41	2422	2476	6	3	6	28	731	761	0	47	50	75	3203	3293
Drug (Possess, Use)	107	3416	3536	241	2085	2344	97	2116	2220	5	136	142	450	7753	8242
<i>Sub-Total</i>	148	5838	6012	247	2088	2350	125	2847	2981	5	183	192	525	10956	11535
Other Crime															
Going Equipped To Steal	25	216	241	13	0	13	26	114	140	3	18	21	67	348	415
Justice Procedures	300	5826	6147	61	0	62	295	3801	4117	17	431	451	673	10058	10777
Regulated Public Order	32	147	182	238	4	238	461	299	768	43	24	71	774	474	1259
Weapons / Explosives	157	2218	2381	190	5	193	363	2627	3006	21	108	136	731	4958	5716
Harassment	9	566	578	38	0	38	46	415	464	2	78	81	95	1059	1161
Behaviour In Public	54	665	725	93	3	94	195	1624	1833	15	84	102	357	2376	2754
Other	112	758	873	521	4	525	669	1493	2173	61	109	175	1363	2364	3746
<i>Sub-Total</i>	689	10396	11127	1154	16	1163	2055	10373	12501	162	852	1037	4060	21637	25828
TOTAL	6373	50507	57054	6355	3279	9601	10140	41014	51480	1287	6224	7666	24155	101024	125801

* Includes persons where date of birth is unspecified.

** Includes the following: complaint withdrawn; alleged offender is underage, insane or deceased; or warrant issued.

Note: The above table includes offenders processed for offences reported prior to 2006/07 and where the sex of the alleged offender is unspecified.

ALLEGED OFFENDERS PROCESSED BY OFFENCE CATEGORY, METHOD OF PROCESSING & AGE GROUP, 2006/07

Table 4.2.3: Females

	Arrest			Caution			Summons			Other**			Total Persons Processed		
	Juveniles	Adults	Total*	Juveniles	Adults	Total*	Juveniles	Adults	Total*	Juveniles	Adults	Total*	Juveniles	Adults	Total*
Crime Against The Person															
Homicide	0	11	11	0	0	0	0	15	16	0	0	0	0	26	27
Rape	0	1	1	0	0	0	1	0	1	1	5	6	2	6	8
Sex (non-Rape)	0	13	13	2	0	2	11	18	29	8	14	22	21	45	66
Robbery	23	74	98	3	0	3	33	32	66	10	11	21	69	117	188
Assault	139	683	828	205	1	212	480	1971	2470	71	500	579	895	3155	4089
Abduction/Kidnap	0	12	12	0	0	0	8	8	16	0	4	4	8	24	32
<i>Sub-Total</i>	<i>162</i>	<i>794</i>	<i>963</i>	<i>210</i>	<i>1</i>	<i>217</i>	<i>533</i>	<i>2044</i>	<i>2598</i>	<i>90</i>	<i>534</i>	<i>632</i>	<i>995</i>	<i>3373</i>	<i>4410</i>
Crime Against Property															
Arson	7	31	38	9	0	9	19	28	47	2	6	8	37	65	102
Property Damage	82	288	372	180	1	181	269	673	946	27	153	183	558	1115	1682
Burglary (Aggravated)	17	106	123	3	0	3	20	22	42	2	7	9	42	135	177
Burglary (Residential)	58	305	363	41	0	41	76	119	196	16	33	53	191	457	653
Burglary (Other)	39	138	177	114	1	114	57	67	124	7	15	23	217	221	438
Deception	66	1967	2039	41	2	41	56	1182	1238	12	87	102	175	3238	3420
Handle Stolen Goods	26	610	637	25	1	25	54	400	455	7	37	45	112	1048	1162
Theft From Motor Vehicle	22	211	233	24	1	24	50	131	181	6	19	26	102	362	464
Theft (Shopsteal)	95	1567	1669	1716	1221	2983	527	1689	2235	42	79	124	2380	4556	7011
Theft Of Motor Vehicle	114	218	332	63	1	63	117	109	226	5	35	41	299	363	662
Theft Of Bicycle	2	9	11	2	0	2	1	7	8	0	0	0	5	16	21
Theft (Other)	65	772	841	132	23	135	162	918	1089	29	154	208	388	1867	2273
<i>Sub-Total</i>	<i>593</i>	<i>6222</i>	<i>6835</i>	<i>2350</i>	<i>1251</i>	<i>3621</i>	<i>1408</i>	<i>5345</i>	<i>6787</i>	<i>155</i>	<i>625</i>	<i>822</i>	<i>4506</i>	<i>13443</i>	<i>18065</i>
Drugs															
Drug (Cult., Manuf., Traff.)	6	433	442	4	3	4	6	181	189	1	24	28	17	641	663
Drug (Possess, Use)	22	591	613	66	448	518	28	387	417	6	41	47	122	1467	1595
<i>Sub-Total</i>	<i>28</i>	<i>1024</i>	<i>1055</i>	<i>70</i>	<i>451</i>	<i>522</i>	<i>34</i>	<i>568</i>	<i>606</i>	<i>7</i>	<i>65</i>	<i>75</i>	<i>139</i>	<i>2108</i>	<i>2258</i>
Other Crime															
Going Equipped To Steal	2	16	18	0	0	0	4	13	17	0	2	2	6	31	37
Justice Procedures	104	1185	1295	41	1	41	102	975	1085	9	131	141	256	2292	2562
Regulated Public Order	4	16	20	72	1	73	73	202	277	9	5	15	158	224	385
Weapons / Explosives	17	176	195	12	1	12	36	242	280	4	13	18	69	432	505
Harassment	4	69	73	9	0	9	2	120	123	0	17	17	15	206	222
Behaviour In Public	11	103	115	18	0	18	64	294	359	5	22	28	98	419	520
Other	8	99	107	109	4	112	118	332	452	12	24	40	247	459	711
<i>Sub-Total</i>	<i>150</i>	<i>1664</i>	<i>1823</i>	<i>261</i>	<i>7</i>	<i>265</i>	<i>399</i>	<i>2178</i>	<i>2593</i>	<i>39</i>	<i>214</i>	<i>261</i>	<i>849</i>	<i>4063</i>	<i>4942</i>
TOTAL	933	9704	10676	2891	1710	4625	2374	10135	12584	291	1438	1790	6489	22987	29675

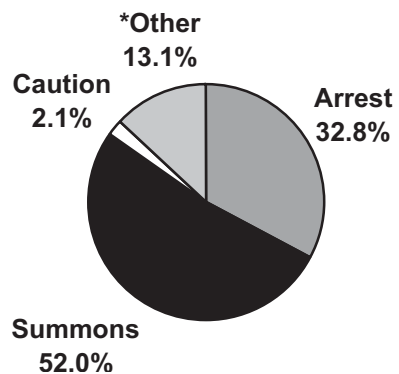
* Includes persons where date of birth is unspecified.

** Includes the following: complaint withdrawn; alleged offender is underage, insane or deceased; or warrant issued.

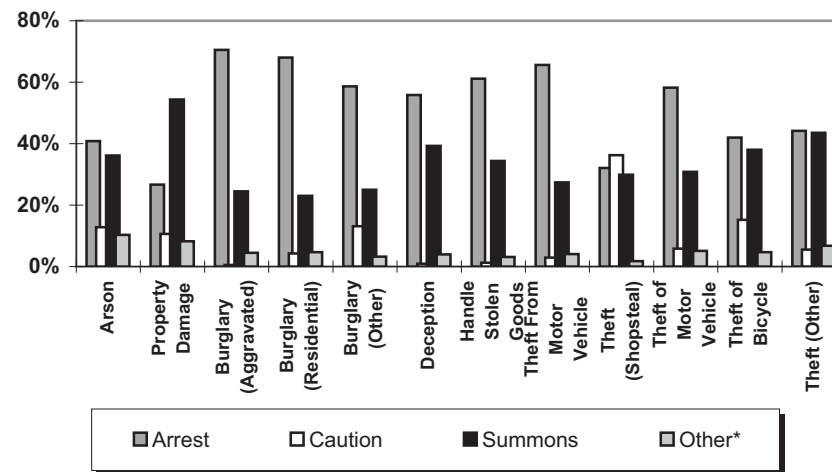
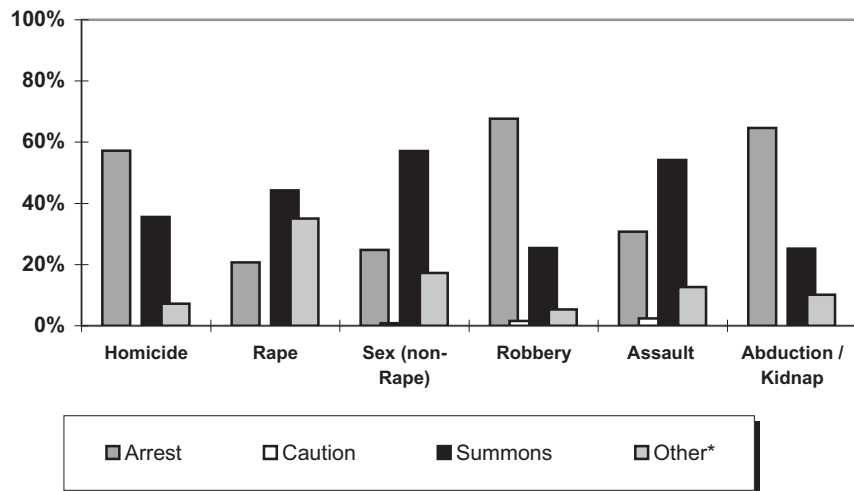
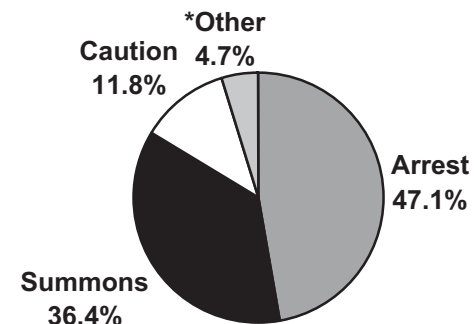
Note: The above table includes offenders processed for offences reported prior to 2006/07 and where the sex of the alleged offender is unspecified.

Figure 4.1

Crime Against The Person



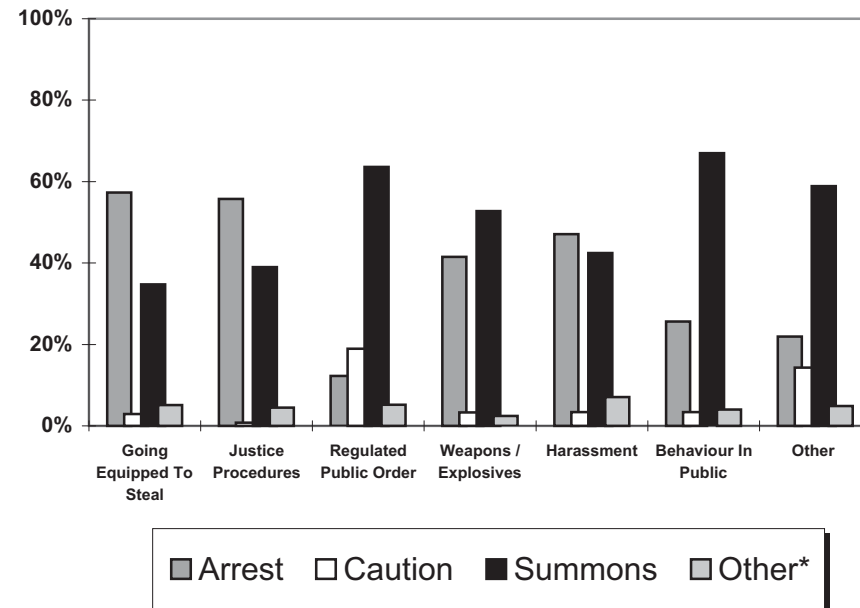
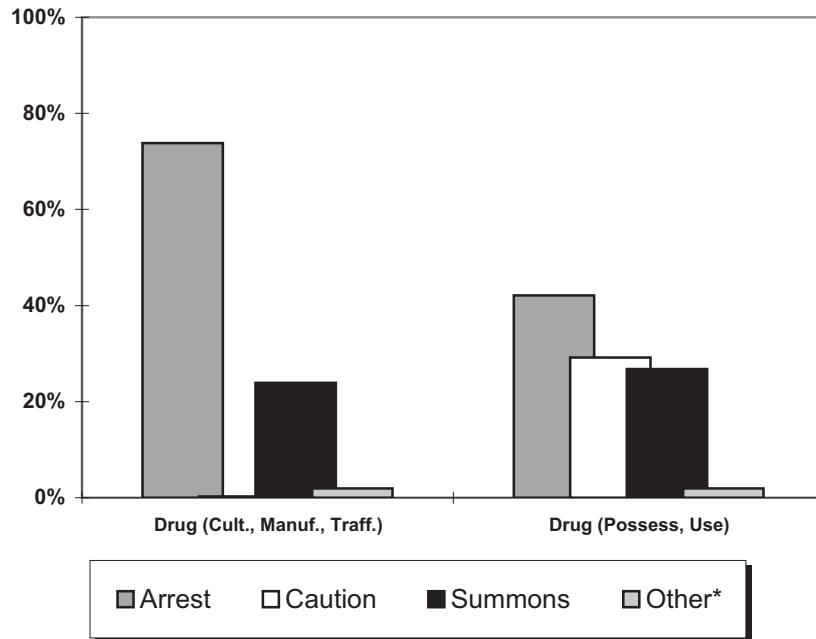
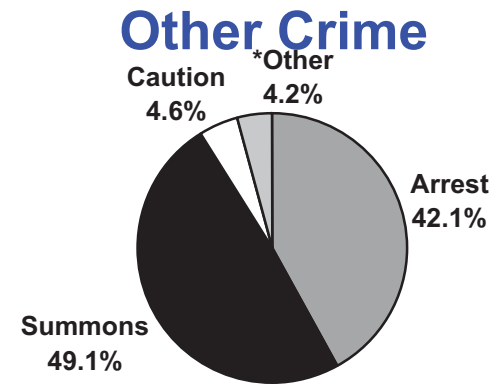
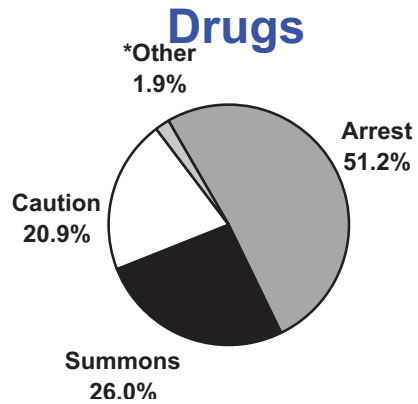
Crime Against Property



*Includes the following: complaint withdrawn; alleged offender is underage, insane or deceased; or warrant issued.

ALLEGED OFFENDERS - METHOD OF PROCESSING, 2006/07

Figure 4.1 (continued)



*Includes the following: complaint withdrawn; alleged offender is underage, insane or deceased; or warrant issued.

ALLEGED OFFENDERS PROCESSED BY OFFENCE CATEGORY AND AGE GROUP, 2006/07

Table 4.3.1: Persons

	Total Persons	Age Group (years)																Un- specified	Total Under 18
		<10	10-14	15-19	20-24	25-29	30-34	35-39	40-44	45-49	50-54	55-59	60-64	65-69	70-74	75-79	80+		
Crime Against The Person																			
Homicide	208	0	0	22	46	28	33	34	18	5	10	8	2	1	0	0	0	1	7
Rape	768	0	24	140	122	99	92	82	76	50	32	21	11	2	5	3	0	9	98
Sex (non-Rape)	2916	2	183	399	297	245	324	393	321	234	157	119	77	61	33	24	17	30	424
Robbery	2093	1	214	913	332	203	170	118	105	12	10	3	4	1	0	0	0	7	834
Assault	25794	3	1029	5589	4472	3461	3306	2894	2179	1255	629	372	223	94	55	25	14	194	4025
Abduction/Kidnap	297	0	7	38	63	56	49	35	22	13	8	4	0	0	2	0	0	0	28
<i>Sub-Total</i>	<i>32076</i>	<i>6</i>	<i>1457</i>	<i>7101</i>	<i>5332</i>	<i>4092</i>	<i>3974</i>	<i>3556</i>	<i>2721</i>	<i>1569</i>	<i>846</i>	<i>527</i>	<i>317</i>	<i>159</i>	<i>95</i>	<i>52</i>	<i>31</i>	<i>241</i>	<i>5416</i>
Crime Against Property																			
Arson	720	5	144	252	103	53	45	38	24	24	9	6	4	2	0	0	1	10	314
Property Damage	13253	16	1642	4731	2319	1352	1114	896	556	302	109	43	49	15	9	8	3	89	4558
Burglary (Aggravated)	1250	0	38	251	257	249	191	125	71	34	18	4	9	1	0	0	0	2	167
Burglary (Residential)	5014	1	490	1090	640	916	834	505	240	116	41	44	75	2	0	0	0	20	1194
Burglary (Other)	5659	4	827	1821	756	695	592	354	288	233	24	12	19	0	1	0	1	32	2066
Deception	11197	0	70	1109	2324	2199	2024	1546	957	456	222	132	111	13	4	0	0	30	481
Handle Stolen Goods	5457	0	132	781	1069	1155	826	645	378	239	118	52	31	12	2	1	0	16	509
Theft From Motor Vehicle	5749	4	518	1659	1132	867	655	509	255	99	20	8	2	2	0	0	0	19	1312
Theft (Shopsteal)	15340	6	2119	3847	1875	1942	1560	1355	818	518	379	284	185	123	91	76	43	119	4873
Theft Of Motor Vehicle	5092	0	504	2180	725	635	464	327	133	86	14	7	7	4	0	1	0	5	2046
Theft Of Bicycle	557	0	152	175	76	50	52	33	6	5	5	0	0	0	0	0	0	3	285
Theft (Other)	9730	2	573	2424	1758	1510	1150	897	585	361	206	119	60	19	11	6	2	47	1864
<i>Sub-Total</i>	<i>79018</i>	<i>38</i>	<i>7209</i>	<i>20320</i>	<i>13034</i>	<i>11623</i>	<i>9507</i>	<i>7230</i>	<i>4311</i>	<i>2473</i>	<i>1165</i>	<i>711</i>	<i>552</i>	<i>193</i>	<i>118</i>	<i>92</i>	<i>50</i>	<i>392</i>	<i>19669</i>
Drugs																			
Drug (Cult., Manuf., Traff.)	3975	0	0	283	705	775	595	582	443	254	179	71	39	20	2	4	2	21	92
Drug (Possess, Use)	9866	0	98	1459	2534	1987	1364	1111	665	356	157	55	21	3	4	0	0	52	573
<i>Sub-Total</i>	<i>13841</i>	<i>0</i>	<i>98</i>	<i>1742</i>	<i>3239</i>	<i>2762</i>	<i>1959</i>	<i>1693</i>	<i>1108</i>	<i>610</i>	<i>336</i>	<i>126</i>	<i>60</i>	<i>23</i>	<i>6</i>	<i>4</i>	<i>2</i>	<i>73</i>	<i>665</i>
Other Crime																			
Going Equipped To Steal	452	0	16	93	75	79	88	55	27	11	2	3	1	2	0	0	0	0	73
Justice Procedures	13356	0	191	1804	2462	2350	2129	1939	1214	692	274	128	68	25	5	10	4	61	929
Regulated Public Order	1649	1	129	849	109	104	121	95	74	58	55	19	8	6	2	2	1	16	933
Weapons / Explosives	6242	0	187	1168	1002	1110	822	706	481	302	214	105	63	29	14	1	5	33	800
Harassment	1387	0	26	165	197	206	222	191	158	106	47	31	17	7	3	1	1	9	110
Behaviour In Public	3284	0	93	799	714	485	378	331	203	119	52	41	19	9	7	7	1	26	455
Other	4473	1	454	1576	566	478	409	307	213	187	87	68	53	27	9	3	3	32	1612
<i>Sub-Total</i>	<i>30843</i>	<i>2</i>	<i>1096</i>	<i>6454</i>	<i>5125</i>	<i>4812</i>	<i>4169</i>	<i>3624</i>	<i>2370</i>	<i>1475</i>	<i>731</i>	<i>395</i>	<i>229</i>	<i>105</i>	<i>40</i>	<i>24</i>	<i>15</i>	<i>177</i>	<i>4912</i>
TOTAL	155778	46	9860	35617	26730	23289	19609	16103	10510	6127	3078	1759	1158	480	259	172	98	883	30662

Note: The above table includes alleged offenders processed for offences reported prior to 2006/07 and where the sex of the alleged offender is unspecified.

ALLEGED OFFENDERS PROCESSED BY OFFENCE CATEGORY AND AGE GROUP, 2006/07

Table 4.3.2: Males

	Total Males	Age Group (years)																Un-specified	Total Under 18
		<10	10-14	15-19	20-24	25-29	30-34	35-39	40-44	45-49	50-54	55-59	60-64	65-69	70-74	75-79	80+		
Crime Against The Person																			
Homicide	181	0	0	21	40	26	27	29	14	4	10	7	2	1	0	0	0	0	7
Rape	758	0	24	138	122	99	90	81	72	50	32	20	11	2	5	3	0	9	96
Sex (non-Rape)	2831	2	173	385	286	241	316	384	311	228	156	118	76	61	31	24	17	22	403
Robbery	1905	1	186	845	313	173	157	109	89	11	8	3	4	1	0	0	0	5	765
Assault	21648	3	752	4663	3880	2993	2739	2377	1822	1055	536	321	189	80	52	24	14	148	3129
Abduction/Kidnap	265	0	4	33	61	47	44	32	19	12	8	4	0	0	1	0	0	0	20
<i>Sub-Total</i>	<i>27588</i>	<i>6</i>	<i>1139</i>	<i>6085</i>	<i>4702</i>	<i>3579</i>	<i>3373</i>	<i>3012</i>	<i>2327</i>	<i>1360</i>	<i>750</i>	<i>473</i>	<i>282</i>	<i>145</i>	<i>89</i>	<i>51</i>	<i>31</i>	<i>184</i>	<i>4420</i>
Crime Against Property																			
Arson	618	5	134	220	97	32	32	33	17	21	6	4	4	2	0	0	1	10	277
Property Damage	11557	14	1414	4277	2075	1197	911	715	439	250	86	34	38	11	9	7	3	77	3999
Burglary (Aggravated)	1073	0	23	208	228	223	171	91	67	30	16	4	9	1	0	0	0	2	125
Burglary (Residential)	4359	1	417	912	560	799	765	422	210	112	34	41	70	2	0	0	0	14	1003
Burglary (Other)	5218	4	726	1677	689	656	569	328	264	225	24	7	15	0	1	0	1	32	1848
Deception	7763	0	45	749	1425	1370	1491	1229	744	343	142	108	83	12	3	0	0	19	306
Handle Stolen Goods	4285	0	97	632	855	912	669	489	279	187	82	37	24	11	0	0	0	11	397
Theft From Motor Vehicle	5283	4	475	1571	1036	804	575	446	234	89	19	8	1	2	0	0	0	19	1210
Theft (Shopsteal)	8292	6	1059	1987	1088	1237	889	697	454	268	170	116	80	74	52	52	25	38	2486
Theft Of Motor Vehicle	4426	0	411	1928	648	553	408	255	115	73	14	6	6	4	0	1	0	4	1746
Theft Of Bicycle	536	0	151	166	71	49	51	31	6	5	3	0	0	0	0	0	0	3	280
Theft (Other)	7440	2	449	1966	1345	1091	882	695	458	244	135	78	43	12	9	5	2	24	1473
<i>Sub-Total</i>	<i>60850</i>	<i>36</i>	<i>5401</i>	<i>16293</i>	<i>10117</i>	<i>8923</i>	<i>7413</i>	<i>5431</i>	<i>3287</i>	<i>1847</i>	<i>731</i>	<i>443</i>	<i>373</i>	<i>131</i>	<i>74</i>	<i>65</i>	<i>32</i>	<i>253</i>	<i>15150</i>
Drugs																			
Drug (Cult., Manuf., Traff.)	3293	0	0	240	585	642	505	482	359	213	144	56	33	14	2	2	1	15	75
Drug (Possess, Use)	8242	0	63	1209	2213	1673	1145	895	520	283	131	47	18	2	4	0	0	39	450
<i>Sub-Total</i>	<i>11535</i>	<i>0</i>	<i>63</i>	<i>1449</i>	<i>2798</i>	<i>2315</i>	<i>1650</i>	<i>1377</i>	<i>879</i>	<i>496</i>	<i>275</i>	<i>103</i>	<i>51</i>	<i>16</i>	<i>6</i>	<i>2</i>	<i>1</i>	<i>54</i>	<i>525</i>
Other Crime																			
Going Equipped To Steal	415	0	14	83	69	73	88	49	24	8	2	2	1	2	0	0	0	0	67
Justice Procedures	10777	0	119	1435	2013	1899	1734	1559	988	564	214	106	58	23	5	10	4	46	673
Regulated Public Order	1259	1	101	706	78	56	66	63	49	49	47	17	5	5	2	2	1	11	774
Weapons / Explosives	5716	0	176	1077	937	1011	764	612	421	285	204	101	59	22	14	1	5	27	731
Harassment	1161	0	24	135	170	181	181	157	127	89	43	24	11	7	3	1	1	7	95
Behaviour In Public	2754	0	60	693	626	413	318	244	167	93	43	37	17	8	6	7	1	21	357
Other	3746	1	390	1357	487	406	324	239	179	152	68	54	41	14	9	3	3	19	1363
<i>Sub-Total</i>	<i>25828</i>	<i>2</i>	<i>884</i>	<i>5486</i>	<i>4380</i>	<i>4039</i>	<i>3475</i>	<i>2923</i>	<i>1955</i>	<i>1240</i>	<i>621</i>	<i>341</i>	<i>192</i>	<i>81</i>	<i>39</i>	<i>24</i>	<i>15</i>	<i>131</i>	<i>4060</i>
TOTAL	125801	44	7487	29313	21997	18856	15911	12743	8448	4943	2377	1360	989	373	208	142	79	622	24155

Note: The above table includes alleged offenders processed for offences reported prior to 2006/07.

ALLEGED OFFENDERS PROCESSED BY OFFENCE CATEGORY AND AGE GROUP, 2006/07

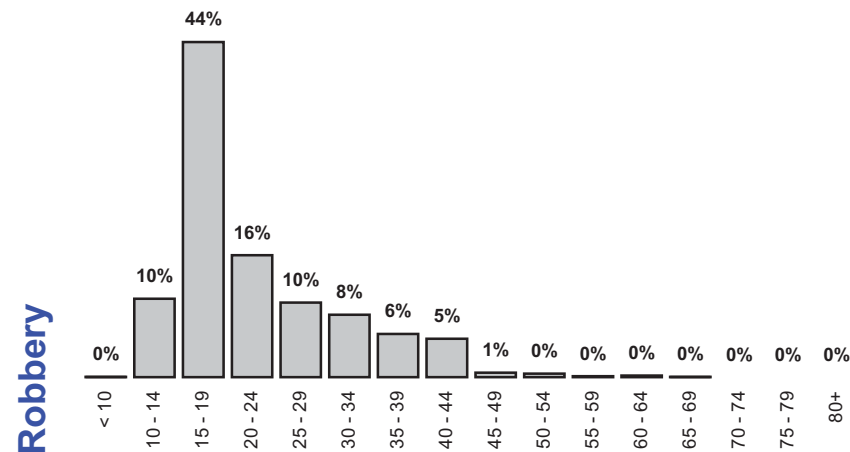
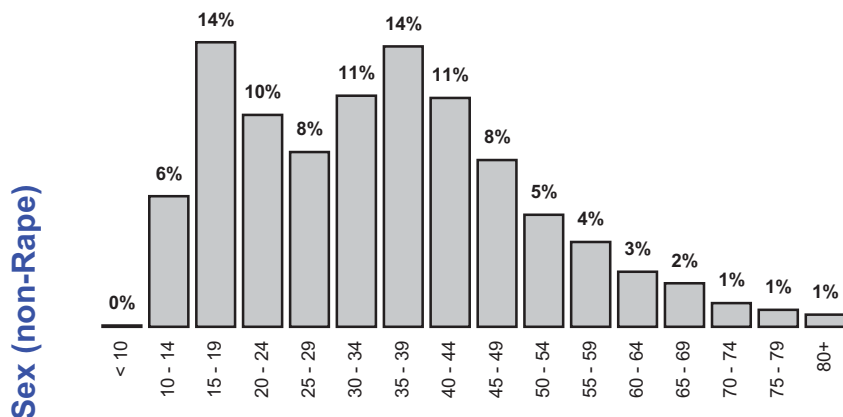
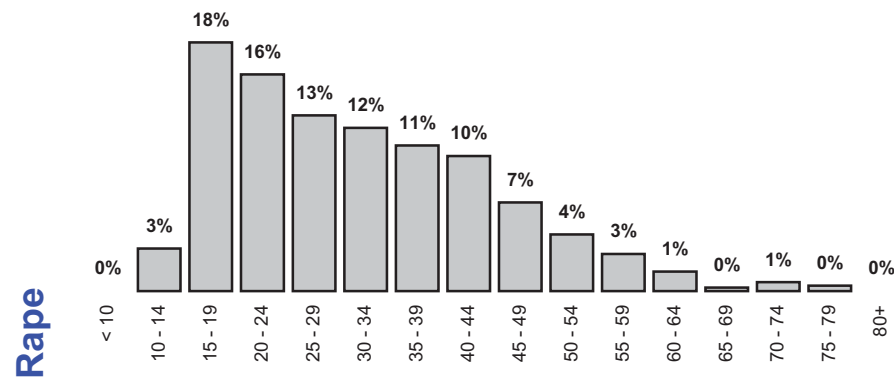
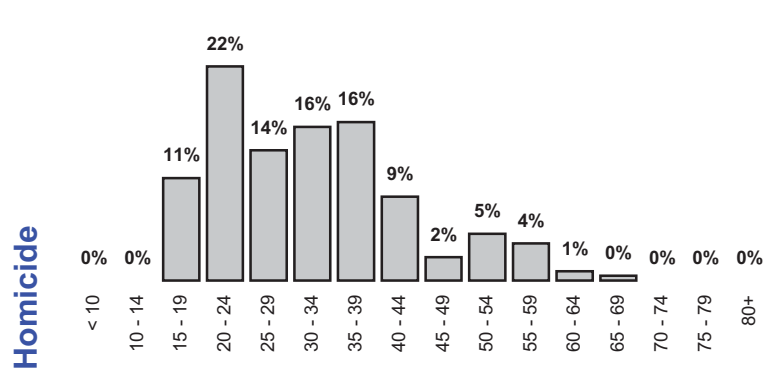
Table 4.3.3: Females

	Total Females	Age Group (years)																Total Under 18	
		<10	10-14	15-19	20-24	25-29	30-34	35-39	40-44	45-49	50-54	55-59	60-64	65-69	70-74	75-79	80+		Un- specified
Crime Against The Person																			
Homicide	27	0	0	1	6	2	6	5	4	1	0	1	0	0	0	0	0	1	0
Rape	8	0	0	2	0	0	1	1	4	0	0	0	0	0	0	0	0	0	2
Sex (non-Rape)	66	0	10	14	10	4	7	9	5	4	1	1	0	0	1	0	0	0	21
Robbery	188	0	28	68	19	30	13	9	16	1	2	0	0	0	0	0	0	2	69
Assault	4089	0	276	925	587	461	557	513	353	189	91	48	33	13	3	1	0	39	895
Abduction/Kidnap	32	0	3	5	2	9	5	3	3	1	0	0	0	0	1	0	0	0	8
<i>Sub-Total</i>	<i>4410</i>	<i>0</i>	<i>317</i>	<i>1015</i>	<i>624</i>	<i>506</i>	<i>589</i>	<i>540</i>	<i>385</i>	<i>196</i>	<i>94</i>	<i>50</i>	<i>33</i>	<i>13</i>	<i>5</i>	<i>1</i>	<i>0</i>	<i>42</i>	<i>995</i>
Crime Against Property																			
Arson	102	0	10	32	6	21	13	5	7	3	3	2	0	0	0	0	0	0	37
Property Damage	1682	2	227	452	244	153	202	180	116	51	23	9	10	3	0	1	0	9	558
Burglary (Aggravated)	177	0	15	43	29	26	20	34	4	4	2	0	0	0	0	0	0	0	42
Burglary (Residential)	653	0	73	178	80	117	69	82	30	4	7	3	5	0	0	0	0	5	191
Burglary (Other)	438	0	101	143	67	39	22	25	24	8	0	5	4	0	0	0	0	0	217
Deception	3420	0	25	360	899	828	530	315	213	112	78	24	28	1	0	0	0	7	175
Handle Stolen Goods	1162	0	35	148	213	240	157	156	98	52	35	15	7	1	2	1	0	2	112
Theft From Motor Vehicle	464	0	43	87	96	63	79	63	21	10	1	0	1	0	0	0	0	0	102
Theft (Shopsteal)	7011	0	1056	1857	779	704	671	655	363	249	207	167	102	48	38	23	17	75	2380
Theft Of Motor Vehicle	662	0	92	252	77	82	54	72	18	13	0	1	1	0	0	0	0	0	299
Theft Of Bicycle	21	0	1	9	5	1	1	2	0	0	2	0	0	0	0	0	0	0	5
Theft (Other)	2273	0	123	456	412	416	266	202	126	117	69	41	17	7	2	1	0	18	388
<i>Sub-Total</i>	<i>18065</i>	<i>2</i>	<i>1801</i>	<i>4017</i>	<i>2907</i>	<i>2690</i>	<i>2084</i>	<i>1791</i>	<i>1020</i>	<i>623</i>	<i>427</i>	<i>267</i>	<i>175</i>	<i>60</i>	<i>42</i>	<i>26</i>	<i>17</i>	<i>116</i>	<i>4506</i>
Drugs																			
Drug (Cult., Manuf., Traff.)	663	0	0	42	114	129	87	99	83	40	35	15	5	6	0	2	1	5	17
Drug (Possess, Use)	1595	0	35	246	317	311	212	212	145	73	26	8	3	1	0	0	0	6	122
<i>Sub-Total</i>	<i>2258</i>	<i>0</i>	<i>35</i>	<i>288</i>	<i>431</i>	<i>440</i>	<i>299</i>	<i>311</i>	<i>228</i>	<i>113</i>	<i>61</i>	<i>23</i>	<i>8</i>	<i>7</i>	<i>0</i>	<i>2</i>	<i>1</i>	<i>11</i>	<i>139</i>
Other Crime																			
Going Equipped To Steal	37	0	2	10	6	6	0	6	3	3	0	1	0	0	0	0	0	0	6
Justice Procedures	2562	0	72	369	445	449	391	377	223	128	60	22	10	2	0	0	0	14	256
Regulated Public Order	385	0	28	142	31	48	55	32	25	9	7	2	2	1	0	0	0	3	158
Weapons / Explosives	505	0	11	91	60	95	55	94	58	12	10	4	4	7	0	0	0	4	69
Harassment	222	0	2	30	27	24	41	33	30	17	4	7	6	0	0	0	0	1	15
Behaviour In Public	520	0	33	106	87	72	59	86	35	24	8	3	2	1	1	0	0	3	98
Other	711	0	63	218	79	71	84	66	33	35	19	14	11	13	0	0	0	5	247
<i>Sub-Total</i>	<i>4942</i>	<i>0</i>	<i>211</i>	<i>966</i>	<i>735</i>	<i>765</i>	<i>685</i>	<i>694</i>	<i>407</i>	<i>228</i>	<i>108</i>	<i>53</i>	<i>35</i>	<i>24</i>	<i>1</i>	<i>0</i>	<i>0</i>	<i>30</i>	<i>849</i>
TOTAL	29675	2	2364	6286	4697	4401	3657	3336	2040	1160	690	393	251	104	48	29	18	199	6489

Note: The above table includes alleged offenders processed for offences reported prior to 2006/07.

ALLEGED OFFENDERS PROCESSED - AGE DISTRIBUTION, 2006/07

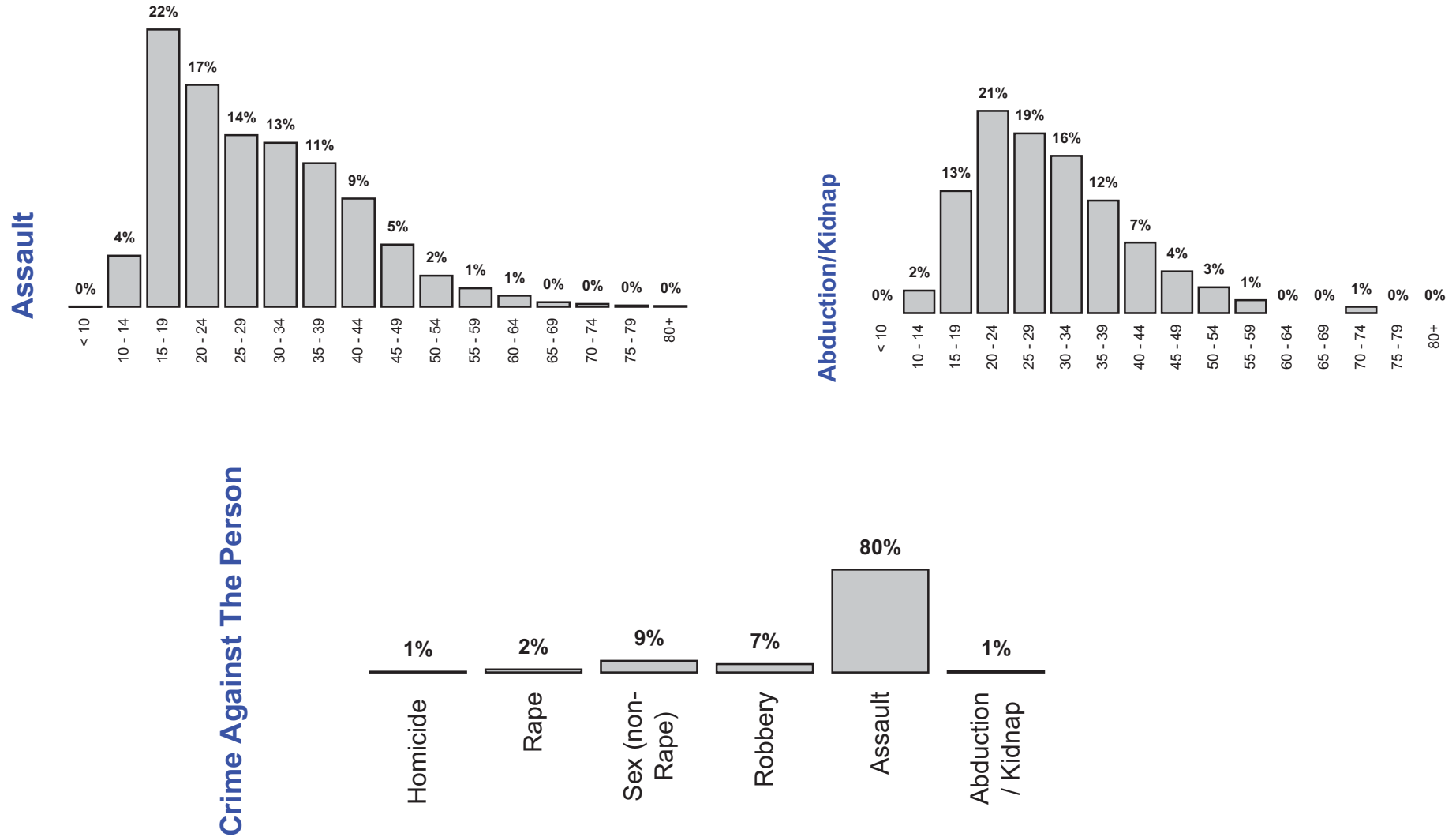
Figure 4.2.1: Crime Against The Person



Note: The above figures exclude persons with an unspecified date of birth. Due to rounding, percentages may not all add up to 100%.

ALLEGED OFFENDERS PROCESSED - AGE DISTRIBUTION, 2006/07

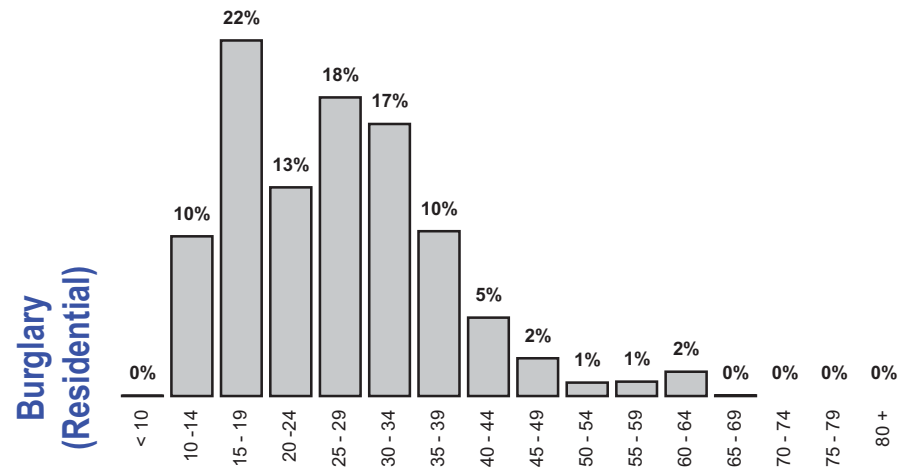
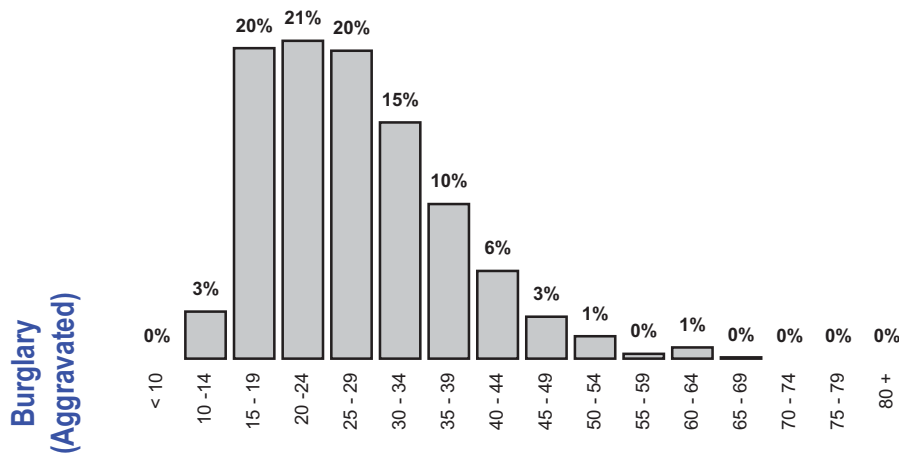
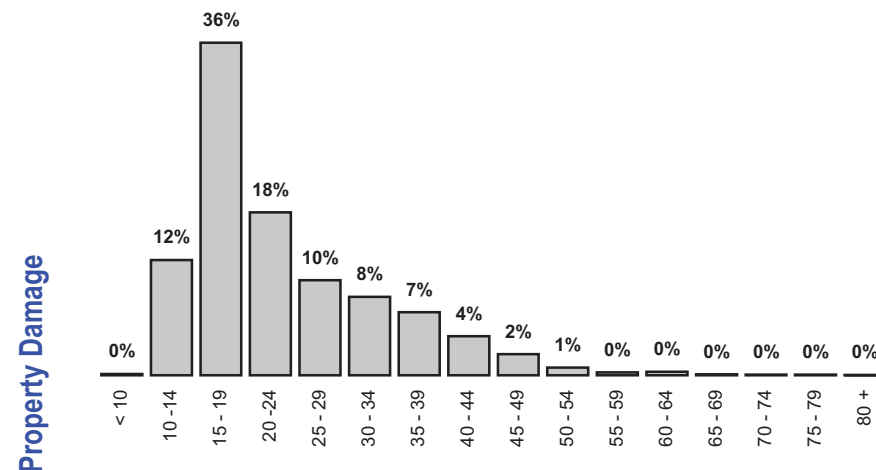
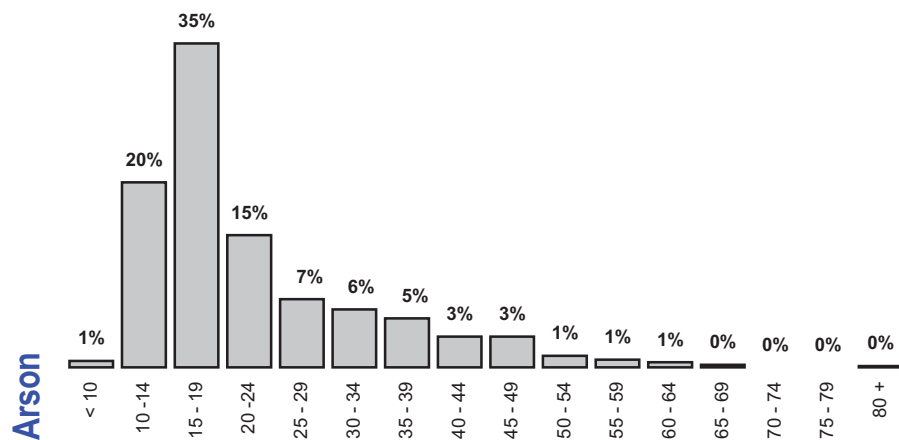
Figure 4.2.1: Crime Against The Person (continued)



Note: The above figures exclude persons with an unspecified date of birth. Due to rounding, percentages may not all add up to 100%.

ALLEGED OFFENDERS PROCESSED - AGE DISTRIBUTION, 2006/07

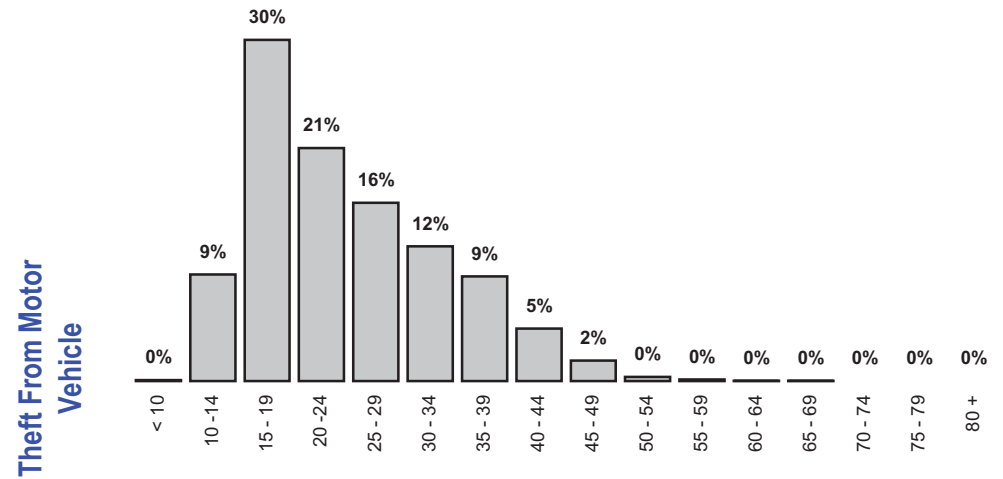
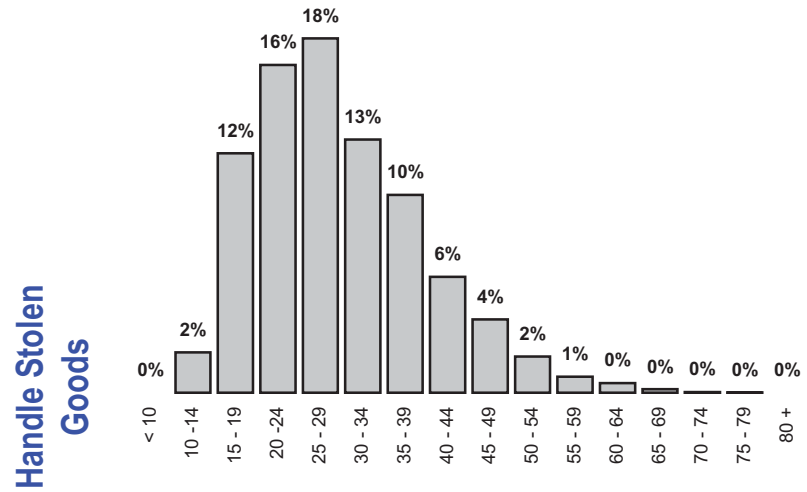
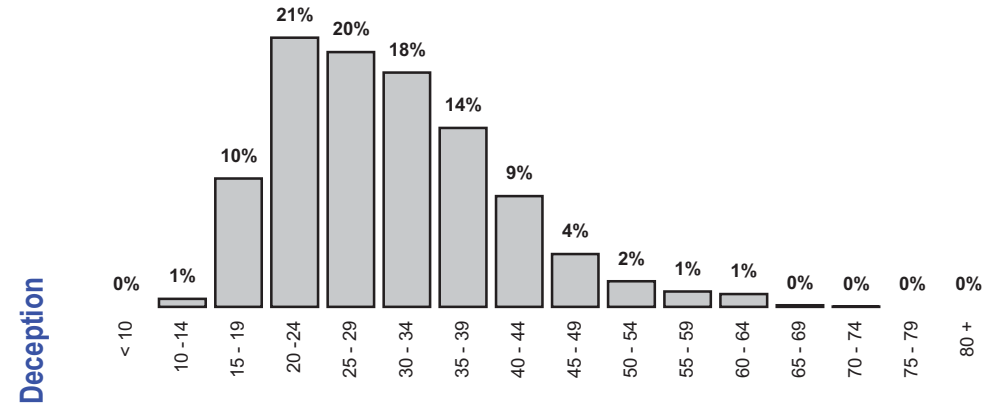
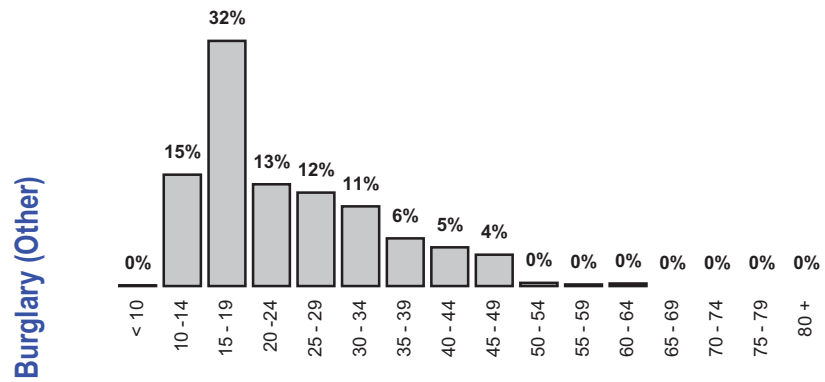
Figure 4.2.2: Crime Against Property



Note: The above figures exclude persons with an unspecified date of birth. Due to rounding, percentages may not all add up to 100%.

ALLEGED OFFENDERS PROCESSED - AGE DISTRIBUTION, 2006/07

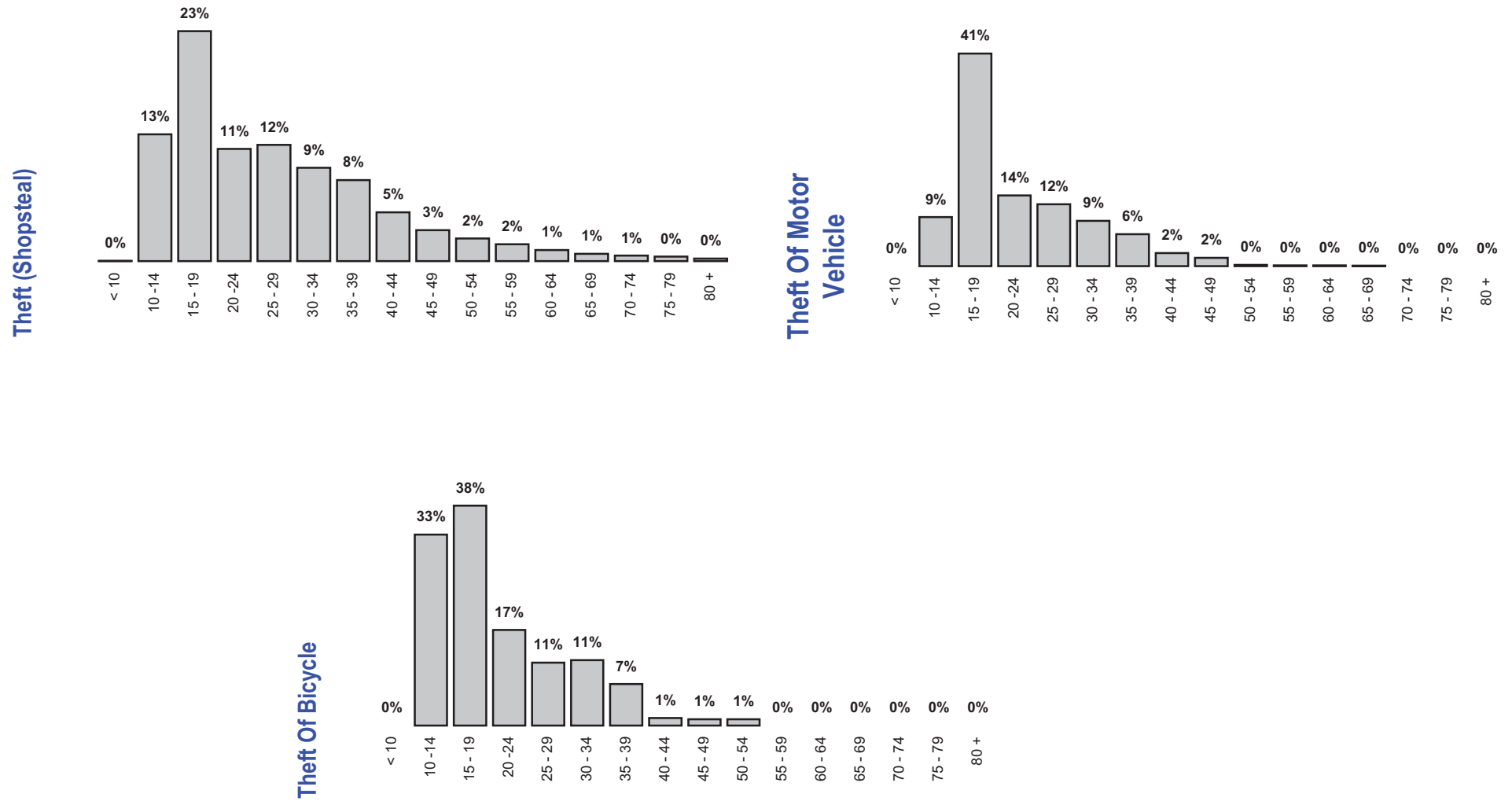
Figure 4.2.2: Crime Against Property (continued)



Note: The above figures exclude persons with an unspecified date of birth. Due to rounding, percentages may not all add up to 100%.

ALLEGED OFFENDERS PROCESSED - AGE DISTRIBUTION, 2006/07

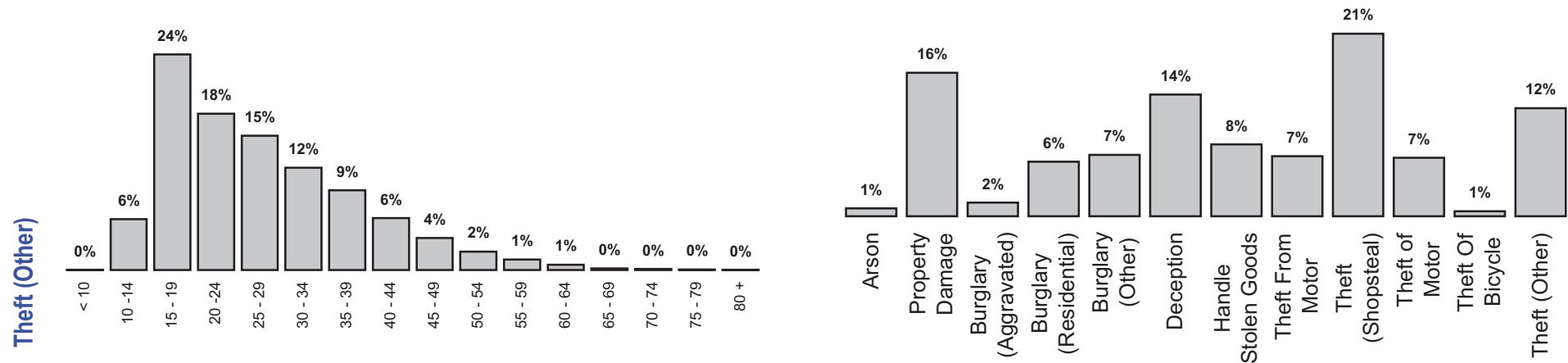
Figure 4.2.2: Crime Against Property (continued)



Note: The above figures exclude persons with an unspecified date of birth. Due to rounding, percentages may not all add up to 100%.

ALLEGED OFFENDERS PROCESSED - AGE DISTRIBUTION, 2006/07

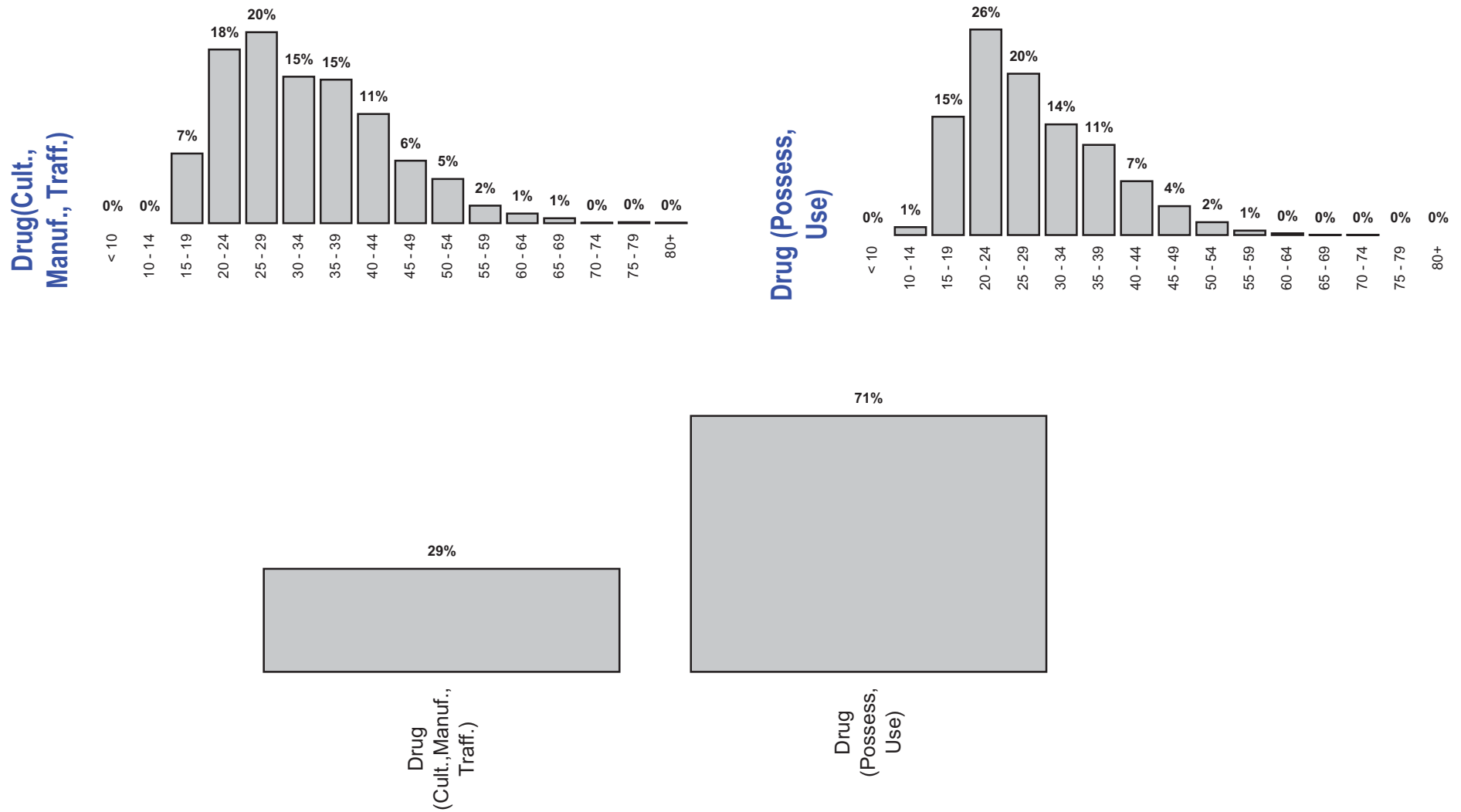
Figure 4.2.2: Crime Against Property (continued)



Note: The above figures exclude persons with an unspecified date of birth. Due to rounding, percentages may not all add up to 100%.

ALLEGED OFFENDERS PROCESSED - AGE DISTRIBUTION, 2006/07

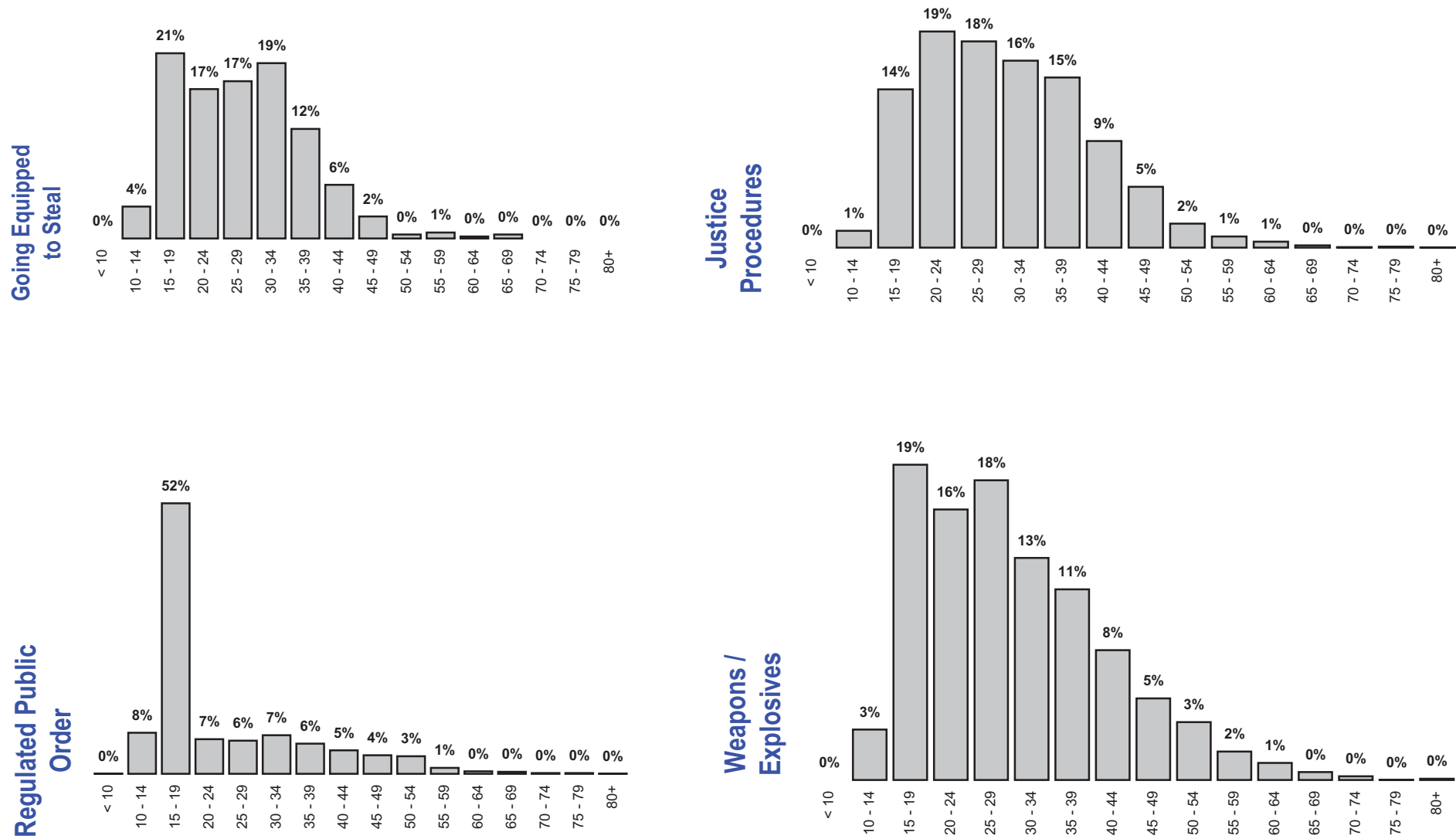
Figure 4.2.3: Drugs



Note: The above figures exclude persons with an unspecified date of birth. Due to rounding, percentages may not all add up to 100%.

ALLEGED OFFENDERS PROCESSED - AGE DISTRIBUTION, 2006/07

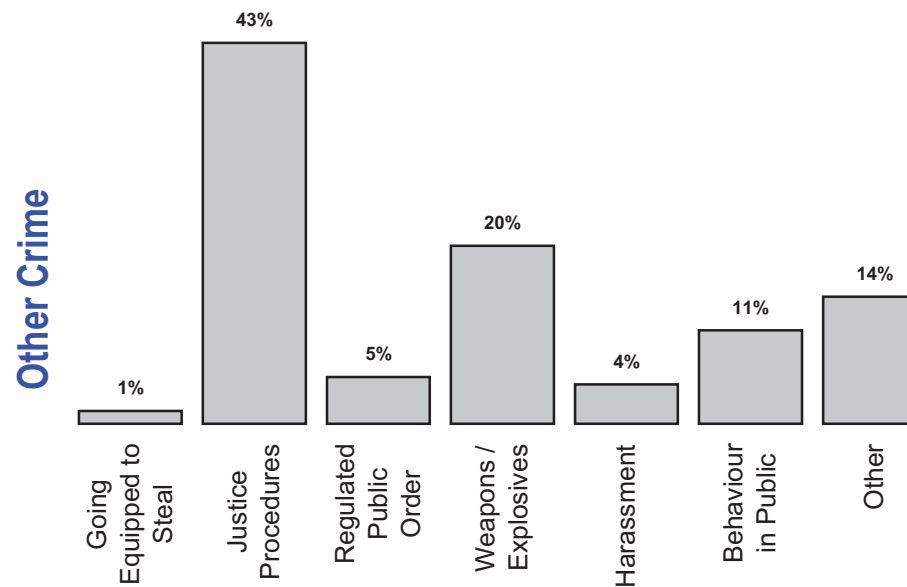
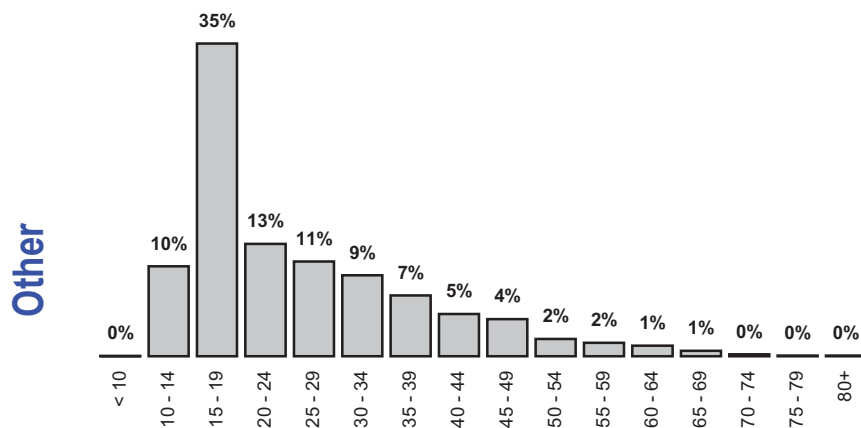
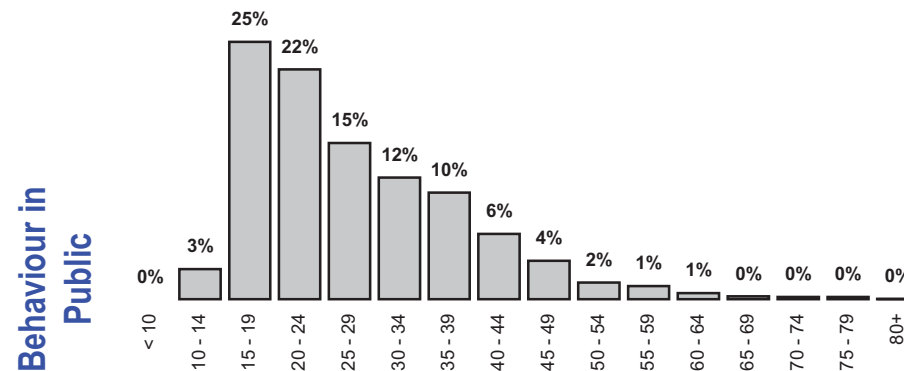
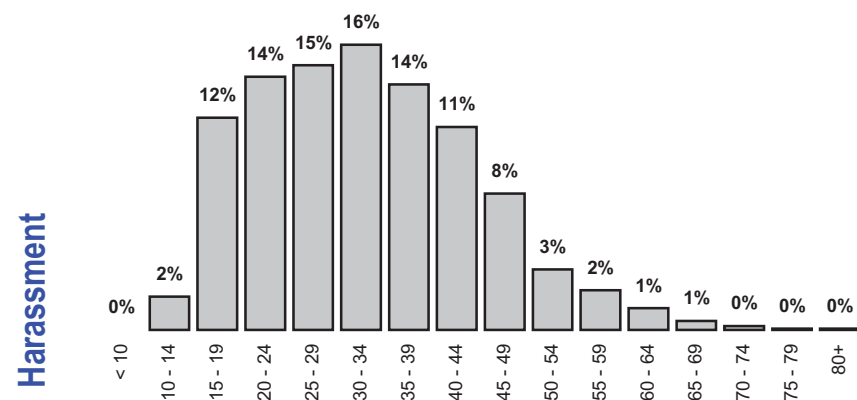
Figure 4.2.4: Other Crime



Note: The above figures exclude persons with an unspecified date of birth. Due to rounding, percentages may not all add up to 100%.

ALLEGED OFFENDERS PROCESSED - AGE DISTRIBUTION, 2006/07

Figure 4.2.4: Other Crime (Continued)



Note: The above figures exclude persons with an unspecified date of birth. Due to rounding, percentages may not all add up to 100%.

ALLEGED OFFENDERS PROCESSED BY OFFENCE CATEGORY & RACIAL APPEARANCE, 2006/07

Table 4.4

Please note that "Racial Appearance" is based on the subjective assessment of attending police and is recorded primarily for operational purposes only. Extreme care should be exercised in the interpretation of statistics on ethnicity as "Racial Appearance" is one limited indicator of ethnicity based on appearance only and does not necessarily mean that the persons attributed to a particular ethnic group are in fact of that origin. Similarly, statistics published elsewhere in this publication on Country of Birth provide another, but limited, indicator of a person's ethnic background.

	Aboriginal			Asian			Caucasian			Other			Unspecified			Total		
	Male	Female	Total*	Male	Female	Total*	Male	Female	Total*	Male	Female	Total*	Male	Female	Total*	Male	Female	Total*
Crime Against The Person																		
Homicide	2	0	2	16	1	17	123	25	148	11	1	12	29	0	29	181	27	208
Rape	22	1	23	11	0	11	571	6	577	80	0	80	74	1	77	758	8	768
Sex (non-Rape)	34	0	34	52	3	55	2198	46	2249	159	1	160	388	16	418	2831	66	2916
Robbery	95	17	112	58	7	65	1220	135	1355	381	17	398	151	12	163	1905	188	2093
Assault	810	284	1097	630	96	726	16564	3145	19722	1732	238	1973	1912	326	2276	21648	4089	25794
Abduction/Kidnap	9	1	10	7	0	7	198	23	221	28	1	29	23	7	30	265	32	297
<i>Sub-Total</i>	<i>972</i>	<i>303</i>	<i>1278</i>	<i>774</i>	<i>107</i>	<i>881</i>	<i>20874</i>	<i>3380</i>	<i>24272</i>	<i>2391</i>	<i>258</i>	<i>2652</i>	<i>2577</i>	<i>362</i>	<i>2993</i>	<i>27588</i>	<i>4410</i>	<i>32076</i>
Crime Against Property																		
Arson	18	2	20	9	0	9	492	86	578	27	9	36	72	5	77	618	102	720
Property Damage	447	112	559	161	27	188	9218	1366	10589	626	73	700	1105	104	1217	11557	1682	13253
Burglary (Aggravated)	65	34	99	18	1	19	803	125	928	89	7	96	98	10	108	1073	177	1250
Burglary (Residential)	194	44	238	103	9	112	3553	529	4083	159	30	189	350	41	392	4359	653	5014
Burglary (Other)	179	27	206	74	13	87	4153	323	4478	257	20	277	555	55	611	5218	438	5659
Deception	43	55	98	394	154	548	5834	2718	8556	681	228	909	811	265	1086	7763	3420	11197
Handle Stolen Goods	72	41	113	328	112	440	3244	873	4118	297	47	345	344	89	441	4285	1162	5457
Theft From Motor Vehicle	230	28	258	198	3	202	4309	371	4681	195	10	205	351	52	403	5283	464	5749
Theft (Shopsteal)	189	175	364	408	514	924	6363	5397	11773	674	393	1070	658	532	1209	8292	7011	15340
Theft Of Motor Vehicle	182	38	220	118	11	130	3392	535	3927	289	21	310	445	57	505	4426	662	5092
Theft Of Bicycle	19	0	19	3	0	3	448	20	468	28	0	28	38	1	39	536	21	557
Theft (Other)	169	107	276	197	78	276	5932	1798	7732	460	99	559	682	191	887	7440	2273	9730
<i>Sub-Total</i>	<i>1807</i>	<i>663</i>	<i>2470</i>	<i>2011</i>	<i>922</i>	<i>2938</i>	<i>47741</i>	<i>14141</i>	<i>61911</i>	<i>3782</i>	<i>937</i>	<i>4724</i>	<i>5509</i>	<i>1402</i>	<i>6975</i>	<i>60850</i>	<i>18065</i>	<i>79018</i>
Drugs																		
Drug (Cult., Manuf., Traff.)	21	8	29	336	62	399	2501	532	3037	140	10	150	295	51	360	3293	663	3975
Drug (Possess, Use)	123	34	157	458	79	538	6581	1334	7921	411	43	459	669	105	791	8242	1595	9866
<i>Sub-Total</i>	<i>144</i>	<i>42</i>	<i>186</i>	<i>794</i>	<i>141</i>	<i>937</i>	<i>9082</i>	<i>1866</i>	<i>10958</i>	<i>551</i>	<i>53</i>	<i>609</i>	<i>964</i>	<i>156</i>	<i>1151</i>	<i>11535</i>	<i>2258</i>	<i>13841</i>
Other Crime																		
Going Equipped To Steal	6	1	7	23	3	26	331	28	359	22	1	23	33	4	37	415	37	452
Justice Procedures	470	177	647	313	58	372	8396	2034	10434	684	108	792	914	185	1111	10777	2562	13356
Regulated Public Order	27	14	41	17	8	25	1013	332	1347	45	3	48	157	28	188	1259	385	1649
Weapons / Explosives	130	21	151	204	9	213	4563	421	4994	306	17	325	513	37	559	5716	505	6242
Harassment	9	5	14	17	0	17	977	192	1170	63	3	66	95	22	120	1161	222	1387
Behaviour In Public	107	86	194	39	6	45	2182	378	2562	131	10	141	295	40	342	2754	520	3284
Other	96	39	135	134	29	164	2930	541	3475	243	21	264	343	81	435	3746	711	4473
<i>Sub-Total</i>	<i>845</i>	<i>343</i>	<i>1189</i>	<i>747</i>	<i>113</i>	<i>862</i>	<i>20392</i>	<i>3926</i>	<i>24341</i>	<i>1494</i>	<i>163</i>	<i>1659</i>	<i>2350</i>	<i>397</i>	<i>2792</i>	<i>25828</i>	<i>4942</i>	<i>30843</i>
TOTAL	3768	1351	5123	4326	1283	5618	98089	23313	121482	8218	1411	9644	11400	2317	13911	125801	29675	155778

* Includes persons where sex is unspecified.

Note: The above table includes alleged offenders processed for offences reported prior to 2006/07.

ALLEGED OFFENDERS PROCESSED BY OFFENCE CATEGORY & COUNTRY OF BIRTH, 2006/07

Table 4.5.1: Persons

	AUSTRALIA	CAMBODIA	CHINA	CROATIA	FIJI	FORMER USSR + BALTIC STATES	GERMANY	GREECE	INDIA	INDONESIA	ITALY	LEBANON
Crime Against The Person												
Homicide	139	0	2	1	0	0	1	0	1	0	0	1
Rape	509	2	1	4	1	0	2	4	9	0	3	6
Sex (non-Rape)	1992	4	14	3	4	0	21	24	34	1	28	9
Robbery	1356	1	1	2	8	0	0	3	1	2	4	9
Assault	17860	32	103	49	37	19	15	86	122	15	84	97
Abduction/Kidnap	204	0	0	2	0	1	0	0	4	0	0	8
<i>Sub-Total</i>	<i>22060</i>	<i>39</i>	<i>121</i>	<i>61</i>	<i>50</i>	<i>20</i>	<i>39</i>	<i>117</i>	<i>171</i>	<i>18</i>	<i>119</i>	<i>130</i>
Crime Against Property												
Arson	593	0	1	3	0	0	0	1	0	0	0	0
Property Damage	10205	11	12	8	9	4	3	18	22	6	19	16
Burglary (Aggravated)	975	0	3	2	1	0	0	2	8	1	2	5
Burglary (Residential)	3861	3	3	20	2	0	1	3	1	0	15	7
Burglary (Other)	4418	1	2	5	6	0	5	14	3	2	14	7
Deception	7636	11	143	8	2	4	17	57	76	16	38	226
Handle Stolen Goods	3765	4	40	10	5	4	5	28	23	19	26	63
Theft From Motor Vehicle	4588	5	4	8	4	0	2	15	2	12	12	6
Theft (Shopsteal)	10681	14	82	27	17	8	22	71	79	30	76	30
Theft Of Motor Vehicle	4076	2	3	5	8	1	0	5	7	4	14	15
Theft Of Bicycle	474	1	1	1	0	0	0	1	0	0	0	0
Theft (Other)	7239	12	25	34	12	11	14	33	33	18	26	27
<i>Sub-Total</i>	<i>58511</i>	<i>64</i>	<i>319</i>	<i>131</i>	<i>66</i>	<i>32</i>	<i>69</i>	<i>248</i>	<i>254</i>	<i>108</i>	<i>242</i>	<i>402</i>
Drugs												
Drug (Cult., Manuf., Traff.)	2652	7	13	7	1	2	4	21	0	7	24	27
Drug (Possess, Use)	6953	16	13	29	9	7	6	31	11	18	34	60
<i>Sub-Total</i>	<i>9605</i>	<i>23</i>	<i>26</i>	<i>36</i>	<i>10</i>	<i>9</i>	<i>10</i>	<i>52</i>	<i>11</i>	<i>25</i>	<i>58</i>	<i>87</i>
Other Crime												
Going Equipped To Steal	349	1	2	5	1	0	0	4	0	1	2	3
Justice Procedures	9707	9	25	33	27	5	17	48	33	14	32	33
Regulated Public Order	1142	1	7	1	0	0	1	0	2	0	4	4
Weapons / Explosives	4381	11	15	13	8	1	12	30	3	14	40	44
Harassment	996	0	0	2	2	0	1	13	11	1	8	6
Behaviour In Public	2344	3	2	6	2	0	2	10	5	0	4	7
Other	3086	2	26	8	3	3	5	13	4	0	19	25
<i>Sub-Total</i>	<i>22005</i>	<i>27</i>	<i>77</i>	<i>68</i>	<i>43</i>	<i>9</i>	<i>38</i>	<i>118</i>	<i>58</i>	<i>30</i>	<i>109</i>	<i>122</i>
TOTAL	112181	153	543	296	169	70	156	535	494	181	528	741

Note: The above table includes alleged offenders processed for offences reported prior to 2006/07 and where the sex of the alleged offender is unspecified.

ALLEGED OFFENDERS PROCESSED BY OFFENCE CATEGORY & COUNTRY OF BIRTH, 2006/07

Table 4.5.1: Persons continued

	NEW					SRI			U.K &							TOTAL
MALAYSIA	ZEALAND	PHILIPPINES	POLAND	ROMANIA	SOMALIA	LANKA	THAILAND	TURKEY	IRELAND	URUGUAY	VIETNAM	YUGOSLAVIA	OTHER	UNSPECIFIED		
1	0	0	0	0	6	1	1	1	1	0	6	0	11	35	208	
3	13	3	2	0	8	3	0	10	13	0	0	2	67	103	768	
11	34	2	8	3	3	16	6	4	88	1	10	9	156	431	2916	
5	118	8	2	0	29	2	0	4	4	0	11	2	186	335	2093	
17	564	36	23	26	72	54	10	108	269	4	205	82	1663	4142	25794	
0	4	2	0	0	1	0	0	4	2	0	2	1	24	38	297	
37	733	51	35	29	119	76	17	131	377	5	234	96	2107	5084	32076	
0	11	0	0	0	0	0	0	1	4	0	1	0	16	89	720	
5	319	20	12	4	16	12	4	25	83	1	42	32	435	1910	13253	
0	13	0	0	0	1	3	0	3	12	0	5	2	57	155	1250	
5	63	9	6	2	4	4	7	7	27	12	47	54	196	655	5014	
5	81	11	3	0	8	10	2	4	17	0	21	3	246	771	5659	
35	227	28	18	5	3	27	15	69	109	0	156	68	794	1409	11197	
11	62	20	10	12	14	10	8	30	38	1	224	21	311	693	5457	
51	49	2	37	3	4	1	1	6	38	2	27	8	148	714	5749	
31	246	50	37	38	20	32	12	31	124	3	278	38	832	2431	15340	
2	68	7	1	0	10	4	4	7	27	1	18	17	163	623	5092	
0	6	0	0	1	1	1	0	0	0	0	1	0	13	56	557	
15	141	18	12	24	17	9	4	26	101	2	95	23	489	1270	9730	
160	1286	165	136	89	98	113	57	209	580	22	915	266	3700	10776	79018	
3	45	14	1	7	0	1	5	27	40	0	237	34	272	524	3975	
15	109	31	17	9	9	8	13	42	90	5	267	31	443	1590	9866	
18	154	45	18	16	9	9	18	69	130	5	504	65	715	2114	13841	
2	3	0	0	0	1	0	0	3	4	1	4	1	11	54	452	
9	220	22	10	18	42	24	13	55	124	4	150	43	682	1957	13356	
1	18	1	3	0	0	1	0	0	15	0	5	2	38	403	1649	
4	69	16	12	3	5	8	0	39	52	0	80	17	298	1067	6242	
1	11	2	1	6	1	8	3	6	21	0	5	1	83	198	1387	
1	39	2	6	1	7	0	0	3	28	0	14	10	122	666	3284	
5	67	3	1	0	1	3	1	13	32	3	53	10	171	916	4473	
23	427	46	33	28	57	44	17	119	276	8	311	84	1405	5261	30843	
238	2600	307	222	162	283	242	109	528	1363	40	1964	511	7927	23235	155778	

Note: The above table includes alleged offenders processed for offences reported prior to 2006/07 and where the sex of the alleged offender is unspecified.

ALLEGED OFFENDERS PROCESSED BY OFFENCE CATEGORY & COUNTRY OF BIRTH, 2006/07

Table 4.5.2: Males

	AUSTRALIA	CAMBODIA	CHINA	CROATIA	FIJI	FORMER USSR + BALTIC STATES	GERMANY	GREECE	INDIA	INDONESIA	ITALY	LEBANON
Crime Against The Person												
Homicide	117	0	2	0	0	0	0	0	0	0	0	1
Rape	502	2	1	4	1	0	2	4	9	0	2	6
Sex (non-Rape)	1939	4	14	3	4	0	21	24	34	1	9	9
Robbery	1207	1	1	2	8	0	0	3	1	2	2	9
Assault	14874	28	89	48	34	18	13	84	113	13	77	92
Abduction/Kidnap	181	0	0	2	0	1	0	0	4	0	1	8
<i>Sub-Total</i>	<i>18820</i>	<i>35</i>	<i>107</i>	<i>59</i>	<i>47</i>	<i>19</i>	<i>36</i>	<i>115</i>	<i>161</i>	<i>16</i>	<i>91</i>	<i>125</i>
Crime Against Property												
Arson	522	0	1	3	0	0	0	1	0	0	0	0
Property Damage	8988	11	7	6	8	3	2	17	20	6	31	14
Burglary (Aggravated)	830	0	3	2	1	0	0	2	7	1	2	5
Burglary (Residential)	3345	2	2	20	2	0	1	3	1	0	54	7
Burglary (Other)	4089	1	2	5	5	0	5	14	3	2	3	7
Deception	5087	9	115	5	1	3	16	54	59	16	66	224
Handle Stolen Goods	2946	4	24	9	4	3	5	26	22	19	17	61
Theft From Motor Vehicle	4209	5	4	8	4	0	2	15	2	12	8	6
Theft (Shopsteal)	5794	12	21	16	8	4	11	48	55	14	27	19
Theft Of Motor Vehicle	3569	2	1	5	8	1	0	5	5	4	17	15
Theft Of Bicycle	457	1	1	1	0	0	0	1	0	0	0	0
Theft (Other)	5492	4	16	32	10	10	14	27	24	15	20	26
<i>Sub-Total</i>	<i>45328</i>	<i>51</i>	<i>197</i>	<i>112</i>	<i>51</i>	<i>24</i>	<i>56</i>	<i>213</i>	<i>198</i>	<i>89</i>	<i>245</i>	<i>384</i>
Drugs												
Drug (Cult., Manuf., Traff.)	2187	6	6	5	1	2	3	14	0	7	22	26
Drug (Possess, Use)	5796	16	9	27	8	7	6	30	11	17	25	56
<i>Sub-Total</i>	<i>7983</i>	<i>22</i>	<i>15</i>	<i>32</i>	<i>9</i>	<i>9</i>	<i>9</i>	<i>44</i>	<i>11</i>	<i>24</i>	<i>47</i>	<i>82</i>
Other Crime												
Going Equipped To Steal	321	1	2	5	1	0	0	4	0	1	1	3
Justice Procedures	7822	9	19	27	23	4	16	45	26	12	38	32
Regulated Public Order	886	1	5	1	0	0	1	0	2	0	2	4
Weapons / Explosives	3986	10	15	13	5	1	11	24	3	14	17	43
Harassment	826	0	0	2	1	0	1	13	10	1	1	5
Behaviour In Public	1934	3	2	5	2	0	1	9	5	0	10	6
Other	2615	2	17	8	3	3	5	13	4	0	10	25
<i>Sub-Total</i>	<i>18390</i>	<i>26</i>	<i>60</i>	<i>61</i>	<i>35</i>	<i>8</i>	<i>35</i>	<i>108</i>	<i>50</i>	<i>28</i>	<i>79</i>	<i>118</i>
TOTAL	90521	134	379	264	142	60	136	480	420	157	462	709

Note: The above table includes alleged offenders processed for offences reported prior to 2006/067

ALLEGED OFFENDERS PROCESSED BY OFFENCE CATEGORY & COUNTRY OF BIRTH, 2006/07

Table 4.5.2: Males continued

	NEW					SRI			U.K &							TOTAL
MALAYSIA	ZEALAND	PHILIPPINES	POLAND	ROMANIA	SOMALIA	LANKA	THAILAND	TURKEY	IRELAND	URUGUAY	VIETNAM	YUGOSLAVIA	OTHER	UNSPECIFIED		
1	0	0	0	0	6	1	1	1	1	0	6	0	11	33	181	
3	13	3	2	0	8	3	0	10	12	0	0	3	67	101	758	
10	34	2	8	3	1	15	4	4	88	1	10	28	148	413	2831	
5	104	8	2	0	28	2	0	4	4	0	11	4	184	313	1905	
13	479	29	22	24	66	49	7	97	224	4	163	75	1513	3400	21648	
0	4	2	0	0	1	0	0	4	2	0	2	0	21	32	265	
32	634	44	34	27	110	70	12	120	331	5	192	110	1944	4292	27588	
0	5	0	0	0	0	0	0	0	2	0	1	0	15	68	618	
3	282	18	11	3	16	12	4	20	76	0	33	13	406	1547	11557	
0	12	0	0	0	1	3	0	3	9	0	5	2	55	130	1073	
5	41	8	6	2	4	4	7	6	21	12	47	12	184	563	4359	
5	72	9	3	0	8	10	2	4	14	0	15	8	230	702	5218	
32	126	10	18	4	2	27	11	51	53	0	87	23	649	1015	7763	
8	46	12	9	7	14	9	6	27	29	1	159	17	247	554	4285	
51	45	2	36	3	4	1	1	5	36	2	27	12	142	641	5283	
16	125	18	17	24	16	21	4	24	65	2	109	46	521	1255	8292	
2	57	7	1	0	10	2	3	5	24	1	16	14	145	507	4426	
0	6	0	0	1	1	1	0	0	0	0	1	0	13	52	536	
13	104	5	9	8	16	9	3	21	73	2	71	20	415	981	7440	
135	921	89	110	52	92	99	41	166	402	20	571	167	3022	8015	60850	
2	33	11	1	6	0	1	5	27	35	0	199	21	244	429	3293	
12	89	25	15	8	9	8	12	38	74	5	231	28	391	1289	8242	
14	122	36	16	14	9	9	17	65	109	5	430	49	635	1718	11535	
2	2	0	0	0	1	0	0	2	4	1	3	2	11	48	415	
9	179	14	8	18	40	23	13	51	103	4	129	28	606	1479	10777	
1	14	1	3	0	0	1	0	0	15	0	5	3	32	282	1259	
2	65	14	12	3	5	8	0	37	48	0	76	40	278	986	5716	
1	11	2	1	6	1	7	3	6	19	0	5	6	69	164	1161	
1	35	2	6	1	7	0	0	3	23	0	12	3	116	568	2754	
3	60	2	1	0	1	3	1	12	26	3	44	18	155	712	3746	
19	366	35	31	28	55	42	17	111	238	8	274	100	1267	4239	25828	
200	2043	204	191	121	266	220	87	462	1080	38	1467	426	6868	18264	125801	

Note: The above table includes alleged offenders processed for offences reported prior to 2006/07.

ALLEGED OFFENDERS PROCESSED BY OFFENCE CATEGORY, & COUNTRY OF BIRTH, 2006/07

Table 4.5.3: Females

	AUSTRALIA	CAMBODIA	CHINA	CROATIA	FIJI	FORMER USSR + BALTIC STATES	GERMANY	GREECE	INDIA	INDONESIA	ITALY	LEBANON
Crime Against The Person												
Homicide	22	0	0	1	0	0	1	0	1	0	0	0
Rape	7	0	0	0	0	0	0	0	0	0	0	0
Sex (non-Rape)	45	0	0	0	0	0	0	0	0	0	0	0
Robbery	149	0	0	0	0	0	0	0	0	0	0	0
Assault	2959	4	13	1	3	1	2	2	8	2	9	5
Abduction/Kidnap	23	0	0	0	0	0	0	0	0	0	0	0
<i>Sub-Total</i>	<i>3205</i>	<i>4</i>	<i>13</i>	<i>2</i>	<i>3</i>	<i>1</i>	<i>3</i>	<i>2</i>	<i>9</i>	<i>2</i>	<i>9</i>	<i>5</i>
Crime Against Property												
Arson	71	0	0	0	0	0	0	0	0	0	0	0
Property Damage	1214	0	5	1	1	1	1	1	2	0	6	2
Burglary (Aggravated)	145	0	0	0	0	0	0	0	1	0	0	0
Burglary (Residential)	515	1	1	0	0	0	0	0	0	0	3	0
Burglary (Other)	326	0	0	0	1	0	0	0	0	0	6	0
Deception	2540	2	28	3	1	1	0	2	17	0	15	2
Handle Stolen Goods	814	0	16	0	0	1	0	2	1	0	9	2
Theft From Motor Vehicle	378	0	0	0	0	0	0	0	0	0	0	0
Theft (Shopsteal)	4875	2	61	11	9	4	11	23	23	16	28	11
Theft Of Motor Vehicle	504	0	2	0	0	0	0	0	2	0	0	0
Theft Of Bicycle	17	0	0	0	0	0	0	0	0	0	0	0
Theft (Other)	1741	8	9	2	2	1	0	5	8	3	6	1
<i>Sub-Total</i>	<i>13140</i>	<i>13</i>	<i>122</i>	<i>17</i>	<i>14</i>	<i>8</i>	<i>12</i>	<i>33</i>	<i>54</i>	<i>19</i>	<i>73</i>	<i>18</i>
Drugs												
Drug (Cult., Manuf., Traff.)	450	1	7	1	0	0	1	7	0	0	3	1
Drug (Possess, Use)	1144	0	4	0	1	0	0	1	0	1	6	0
<i>Sub-Total</i>	<i>1594</i>	<i>1</i>	<i>11</i>	<i>1</i>	<i>1</i>	<i>0</i>	<i>1</i>	<i>8</i>	<i>0</i>	<i>1</i>	<i>9</i>	<i>1</i>
Other Crime												
Going Equipped To Steal	28	0	0	0	0	0	0	0	0	0	0	0
Justice Procedures	1877	0	6	6	4	1	1	3	6	2	4	1
Regulated Public Order	255	0	2	0	0	0	0	0	0	0	1	0
Weapons / Explosives	381	1	0	0	3	0	1	6	0	0	0	0
Harassment	168	0	0	0	1	0	0	0	1	0	2	1
Behaviour In Public	407	0	0	1	0	0	1	1	0	0	1	0
Other	464	0	9	0	0	0	0	0	0	0	1	0
<i>Sub-Total</i>	<i>3580</i>	<i>1</i>	<i>17</i>	<i>7</i>	<i>8</i>	<i>1</i>	<i>3</i>	<i>10</i>	<i>7</i>	<i>2</i>	<i>9</i>	<i>2</i>
TOTAL	21519	19	163	27	26	10	19	53	70	24	100	26

Note: The above table includes alleged offenders processed for offences reported prior to 2006/07.

ALLEGED OFFENDERS PROCESSED BY OFFENCE CATEGORY, & COUNTRY OF BIRTH, 2006/07

Table 4.5.3: Females continued

MALAYSIA	NEW ZEALAND	PHILIPPINES	POLAND	ROMANIA	SOMALIA	SRI LANKA	THAILAND	TURKEY	U.K & IRELAND	URUGUAY	VIETNAM	YUGOSLAVIA	OTHER	UNSPECIFIED	TOTAL
0	0	0	0	0	0	0	0	0	0	0	0	0	0	2	27
0	0	0	0	0	0	0	0	0	0	0	0	0	0	1	8
1	0	0	0	0	0	0	2	0	0	0	0	0	2	16	66
0	14	0	0	0	1	0	0	0	0	0	0	0	2	22	188
4	82	7	1	2	6	5	3	8	44	0	38	5	148	727	4089
0	0	0	0	0	0	0	0	0	0	0	0	0	3	6	32
5	96	7	1	2	7	5	5	8	44	0	38	5	155	774	4410
0	6	0	0	0	0	0	0	1	2	0	0	0	1	21	102
2	37	1	1	1	0	0	0	2	7	1	8	1	27	360	1682
0	1	0	0	0	0	0	0	0	3	0	0	0	2	25	177
0	22	1	0	0	0	0	0	1	5	0	0	0	12	92	653
0	9	2	0	0	0	0	0	0	3	0	6	0	16	69	438
3	99	18	0	1	1	0	4	18	56	0	69	2	145	393	3420
1	16	8	1	5	0	1	2	3	9	0	65	4	64	138	1162
0	4	0	1	0	0	0	0	1	2	0	0	0	5	73	464
14	120	32	20	14	4	11	8	7	59	1	168	11	311	1157	7011
0	11	0	0	0	0	2	1	2	3	0	2	0	18	115	662
0	0	0	0	0	0	0	0	0	0	0	0	0	0	4	21
2	37	13	3	16	1	0	1	3	28	0	24	3	72	284	2273
22	362	75	26	37	6	14	16	38	177	2	342	21	673	2731	18065
0	12	3	0	1	0	0	0	0	5	0	37	12	28	94	663
0	20	6	2	1	0	0	1	4	16	0	35	6	52	295	1595
0	32	9	2	2	0	0	1	4	21	0	72	18	80	389	2258
0	1	0	0	0	0	0	0	1	0	0	1	0	0	6	37
0	41	8	2	0	2	1	0	4	21	0	19	5	74	474	2562
0	4	0	0	0	0	0	0	0	0	0	0	0	6	117	385
0	4	2	0	0	0	0	0	2	4	0	3	0	17	81	505
0	0	0	0	0	0	1	0	0	2	0	0	0	12	34	222
0	4	0	0	0	0	0	0	0	5	0	1	0	6	93	520
2	7	1	0	0	0	0	0	1	6	0	9	0	15	196	711
2	61	11	2	0	2	2	0	8	38	0	33	5	130	1001	4942
29	551	102	31	41	15	21	22	58	280	2	485	49	1038	4895	29675

Note: The above table includes alleged offenders processed for offences reported prior to 2006/07.

ALLEGED OFFENDERS PROCESSED BY OFFENCE CATEGORY AND DURATION TO ARREST AN OFFENDER, 2006/07

Table 4.6

	Duration (months)										Total		
	< 1		≥ 1 and < 3		≥ 3 and < 6		≥ 6 and < 9		≥ 9 and < 12			≥ 12	
	No.	%	No.	%	No.	%	No.	%	No.	%		No.	%
Crime Against The Person													
Homicide	124	64.2	30	15.5	10	5.2	4	2.1	3	1.6	22	11.4	193
Rape	257	51.5	93	18.6	50	10.0	34	6.8	21	4.2	44	8.8	499
Sex (non-Rape)	889	37.2	460	19.3	355	14.9	198	8.3	130	5.4	355	14.9	2387
Robbery	1272	65.3	325	16.7	178	9.1	61	3.1	49	2.5	63	3.2	1948
Assault	13738	62.7	3473	15.9	2665	12.2	1063	4.9	677	3.1	287	1.3	21903
Abduction/Kidnap	178	66.7	37	13.9	25	9.4	9	3.4	5	1.9	13	4.9	267
<i>Sub-Total</i>	16458	60.5	4418	16.2	3283	12.1	1369	5.0	885	3.3	784	2.9	27197
Crime Against Property													
Arson	310	56.0	86	15.5	93	16.8	48	8.7	6	1.1	11	2.0	554
Property Damage	5998	55.8	1972	18.4	1531	14.2	663	6.2	267	2.5	311	2.9	10745
Burglary (Aggravated)	838	70.6	141	11.9	68	5.7	39	3.3	35	2.9	66	5.6	1187
Burglary (Residential)	2598	56.9	897	19.7	511	11.2	184	4.0	101	2.2	271	5.9	4562
Burglary (Other)	2675	56.5	893	18.9	604	12.8	218	4.6	150	3.2	191	4.0	4732
Deception	4592	43.1	2005	18.8	1499	14.1	993	9.3	460	4.3	1099	10.3	10648
Handle Stolen Goods	3434	65.8	681	13.1	521	10.0	214	4.1	140	2.7	225	4.3	5215
Theft From Motor Vehicle	3074	57.5	1157	21.6	552	10.3	178	3.3	122	2.3	263	4.9	5346
Theft (Shopsteal)	6803	71.5	1325	13.9	891	9.4	286	3.0	114	1.2	96	1.0	9515
Theft Of Motor Vehicle	2697	59.5	755	16.7	536	11.8	215	4.7	111	2.4	220	4.9	4534
Theft Of Bicycle	275	61.7	92	20.6	45	10.1	17	3.8	9	2.0	8	1.8	446
Theft (Other)	5006	58.7	1524	17.9	1097	12.9	417	4.9	211	2.5	278	3.3	8533
<i>Sub-Total</i>	38300	58.0	11528	17.5	7948	12.0	3472	5.3	1726	2.6	3039	4.6	66017
Drugs													
Drug (Cult., Manuf., Traff.)	3245	83.5	286	7.4	168	4.3	65	1.7	68	1.7	55	1.4	3887
Drug (Possess, Use)	5370	79.0	711	10.5	412	6.1	178	2.6	72	1.1	57	0.8	6800
<i>Sub-Total</i>	8615	80.6	997	9.3	580	5.4	243	2.3	140	1.3	112	1.0	10687
Other Crime													
Going Equipped To Steal	326	78.4	31	7.5	39	9.4	14	3.4	3	0.7	3	0.7	416
Justice Procedures	6133	48.4	2528	20.0	1627	12.9	815	6.4	501	4.0	1055	8.3	12659
Regulated Public Order	778	62.2	248	19.8	131	10.5	47	3.8	31	2.5	16	1.3	1251
Weapons / Explosives	4124	70.1	896	15.2	534	9.1	181	3.1	106	1.8	42	0.7	5883
Harassment	641	51.6	283	22.8	148	11.9	68	5.5	73	5.9	29	2.3	1242
Behaviour In Public	1904	62.6	595	19.6	345	11.3	121	4.0	67	2.2	9	0.3	3041
Other	2111	58.4	706	19.5	444	12.3	175	4.8	114	3.2	65	1.8	3615
<i>Sub-Total</i>	16017	57.0	5287	18.8	3268	11.6	1421	5.1	895	3.2	1219	4.3	28107
TOTAL	79390	60.1	22230	16.8	15079	11.4	6505	4.9	3646	2.8	5154	3.9	132008


Note: The above table includes alleged offenders processed by arrest or summons only. Persons may be processed for offences reported prior to 2006/07.
The '%' column shows the percentage based on the total number for each respective offence category.

ALLEGED OFFENDERS PROCESSED PER INCIDENT, 2006/07

Table 4.7

	One Offender		Two Offenders		Three Offenders		Four Offenders		More than Four Offenders	
	No.	%	No.	%	No.	%	No.	%	No.	%
Crime Against The Person										
Homicide	163	92.6	6	3.4	2	1.1	2	1.1	3	1.7
Rape	656	93.6	29	4.1	12	1.7	2	0.3	2	0.3
Sex (non-Rape)	2748	97.6	61	2.2	5	0.2	0	0.0	3	0.1
Robbery	859	64.7	277	20.9	125	9.4	39	2.9	27	2.0
Assault	20529	91.1	1380	6.1	348	1.5	156	0.7	127	0.6
Abduction/Kidnap	167	77.3	23	10.6	23	10.6	2	0.9	1	0.5
<i>Sub-Total</i>	<i>25122</i>	<i>90.4</i>	<i>1776</i>	<i>6.4</i>	<i>515</i>	<i>1.9</i>	<i>201</i>	<i>0.7</i>	<i>163</i>	<i>0.6</i>
Crime Against Property										
Arson	357	69.3	120	23.3	30	5.8	7	1.4	1	0.2
Property Damage	9314	86.2	953	8.8	297	2.7	137	1.3	100	0.9
Burglary (Aggravated)	695	76.2	154	16.9	37	4.1	11	1.2	15	1.6
Burglary (Residential)	3398	83.3	511	12.5	118	2.9	38	0.9	15	0.4
Burglary (Other)	2930	74.1	607	15.4	260	6.6	102	2.6	53	1.3
Deception	8826	89.3	944	9.5	70	0.7	24	0.2	21	0.2
Handle Stolen Goods	4410	90.3	416	8.5	47	1.0	9	0.2	4	0.1
Theft From Motor Vehicle	3866	82.4	645	13.7	145	3.1	25	0.5	11	0.2
Theft (Shopsteal)	10585	83.2	1770	13.9	276	2.2	75	0.6	16	0.1
Theft Of Motor Vehicle	2468	70.5	677	19.3	214	6.1	97	2.8	45	1.3
Theft Of Bicycle	367	82.1	57	12.8	17	3.8	5	1.1	1	0.2
Theft (Other)	7163	86.8	827	10.0	178	2.2	40	0.5	42	0.5
<i>Sub-Total</i>	<i>54379</i>	<i>84.1</i>	<i>7681</i>	<i>11.9</i>	<i>1689</i>	<i>2.6</i>	<i>570</i>	<i>0.9</i>	<i>324</i>	<i>0.5</i>
Drugs										
Drug (Cult., Manuf., Traff.)	2938	87.1	351	10.4	55	1.6	13	0.4	18	0.5
Drug (Possess, Use)	8403	92.7	551	6.1	84	0.9	18	0.2	7	0.1
<i>Sub-Total</i>	<i>11341</i>	<i>91.2</i>	<i>902</i>	<i>7.3</i>	<i>139</i>	<i>1.1</i>	<i>31</i>	<i>0.2</i>	<i>25</i>	<i>0.2</i>
Other Crime										
Going Equipped To Steal	373	90.8	35	8.5	3	0.7	0	0.0	0	0.0
Justice Procedures	12851	98.2	220	1.7	18	0.1	0	0.0	2	0.0
Regulated Public Order	1329	91.1	97	6.6	21	1.4	5	0.3	7	0.5
Weapons / Explosives	5557	94.7	268	4.6	34	0.6	7	0.1	3	0.1
Harassment	1272	96.1	45	3.4	1	0.1	3	0.2	2	0.2
Behaviour In Public	2629	90.8	200	6.9	40	1.4	12	0.4	15	0.5
Other	3271	87.7	296	7.9	96	2.6	44	1.2	24	0.6
<i>Sub-Total</i>	<i>27282</i>	<i>94.8</i>	<i>1161</i>	<i>4.0</i>	<i>213</i>	<i>0.7</i>	<i>71</i>	<i>0.2</i>	<i>53</i>	<i>0.2</i>
TOTAL	118124	88.4	3839	2.9	867	0.6	303	0.2	241	0.2

Note: The above table refers to those offences that were reported and cleared in 2006/07 and had at least one alleged offender processed. The '%' column shows the percentage based on the total number for each respective offence category.



Distinct Alleged Offenders Processed By Occupation And Age Group, 2006/07

Table 5.1.1	Persons	66
Table 5.1.2	Males	67
Table 5.1.3	Females	67

Distinct Alleged Offenders Processed By Racial Appearance And Age Group, 2006/07

Table 5.2.1	Persons	68
Table 5.2.2	Males	69
Table 5.2.3	Females	69

Distinct Alleged Offenders Processed By Country Of Birth And Age Group, 2006/07

Table 5.3.1	Persons	70
Table 5.3.2	Males	71
Table 5.3.3	Females	72

Distinct Alleged Offenders Processed By Marital Status And Age Group, 2006/07

Table 5.4.1	Persons	73
Table 5.4.2	Males	74
Table 5.4.3	Females	74

DISTINCT ALLEGED OFFENDERS PROCESSED BY OCCUPATION AND AGE GROUP, 2006/07

Table 5.1.1: Persons

Occupation	Total Persons	Age Group (years)																Un- Under 18	
		<10	10-14	15-19	20-24	25-29	30-34	35-39	40-44	45-49	50-54	55-59	60-64	65-69	70-74	75-79	80+		specified
Home Duties	774	0	2	17	62	96	143	181	104	50	38	27	25	10	4	4	2	9	5
Student	10952	19	2815	5502	1752	557	119	29	23	9	5	3	2	0	2	0	0	115	7017
Unemployed	11803	0	70	1785	1999	2120	1857	1507	985	632	340	194	129	61	33	31	7	53	984
Manager / Administrator	540	1	0	27	80	68	69	81	82	51	37	19	4	7	2	4	2	6	5
Other Professional	813	0	2	51	110	100	125	121	95	83	55	34	16	7	3	1	0	10	18
Para - Professional	246	0	0	13	25	39	35	30	43	23	18	8	5	0	0	0	0	7	3
Tradesperson	3994	0	7	770	897	582	536	448	336	213	86	49	25	8	4	0	0	33	305
Clerk	247	0	0	25	48	39	35	35	18	17	14	7	5	0	0	0	0	4	8
Salesperson / Personal Services	944	0	0	189	214	145	117	80	63	58	33	20	14	4	1	0	0	6	47
Plant / Machine Oper. & Driver	639	0	0	22	61	65	94	137	101	76	41	20	10	4	0	0	0	8	4
Labourer / Related Worker	3948	0	4	484	850	766	615	529	328	189	91	54	15	5	0	1	0	17	158
Unspecified	25923	21	1589	5181	4016	3155	2995	2783	2135	1408	871	616	362	224	156	89	68	254	4649
TOTAL	60823	41	4489	14066	10114	7732	6740	5961	4313	2809	1629	1051	612	330	205	130	79	522	13203

Note: The above table is based on the first occurrence in 2006/07 that a person has been processed as an alleged offender. Alleged offenders processed during 2006/07 may have been processed for offences prior to 2006/07. Alleged offenders who have an unspecified sex are also included.

DISTINCT ALLEGED OFFENDERS PROCESSED BY OCCUPATION AND AGE GROUP, 2006/07

Table 5.1.2: Males

Occupation	Total Males	Age Group (years)																Un-specified	Total Under 18
		<10	10-14	15-19	20-24	25-29	30-34	35-39	40-44	45-49	50-54	55-59	60-64	65-69	70-74	75-79	80+		
Home Duties	65	0	0	1	3	7	7	9	5	3	5	9	5	6	1	1	2	1	0
Student	8352	18	2013	4202	1453	453	87	16	18	7	4	0	1	0	2	0	0	78	5153
Unemployed	9123	0	51	1408	1602	1658	1430	1127	752	456	256	138	103	54	23	28	7	30	762
Manager / Administrator	470	1	0	24	72	58	58	71	68	44	32	19	4	7	2	4	2	4	4
Other Professional	632	0	2	34	75	71	108	97	73	65	45	28	15	6	3	1	0	9	11
Para - Professional	176	0	0	11	19	32	26	19	27	16	9	7	5	0	0	0	0	5	3
Tradesperson	3816	0	7	740	851	558	511	431	324	202	80	49	25	8	4	0	0	26	290
Clerk	94	0	0	11	15	23	12	15	5	4	5	1	2	0	0	0	0	1	5
Salesperson / Personal Services	581	0	0	100	131	99	69	54	45	34	18	14	9	4	1	0	0	3	26
Plant / Machine Oper. & Driver	631	0	0	21	60	64	94	136	99	76	39	20	10	4	0	0	0	8	4
Labourer / Related Worker	3656	0	4	464	803	725	571	484	288	163	77	43	15	4	0	1	0	14	155
Unspecified	19286	20	1027	3776	3150	2386	2234	2075	1626	1095	634	451	249	166	123	68	49	157	3155
TOTAL	46882	39	3104	10792	8234	6134	5207	4534	3330	2165	1204	779	443	259	159	103	60	336	9568

Table 5.1.3: Females

Occupation	Total Females	Age Group (years)																Un-specified	Total Under 18
		<10	10-14	15-19	20-24	25-29	30-34	35-39	40-44	45-49	50-54	55-59	60-64	65-69	70-74	75-79	80+		
Home Duties	704	0	2	16	58	89	135	172	98	47	33	18	19	4	3	3	0	7	5
Student	2583	1	801	1296	296	101	32	13	5	2	1	3	1	0	0	0	0	31	1860
Unemployed	2652	0	19	376	396	460	421	380	231	175	79	55	24	7	9	2	0	18	222
Manager / Administrator	66	0	0	3	8	10	11	10	12	7	4	0	0	0	0	0	0	1	1
Other Professional	177	0	0	17	35	29	17	23	22	17	10	5	1	1	0	0	0	0	7
Para - Professional	69	0	0	2	6	7	9	11	16	7	8	1	0	0	0	0	0	2	0
Tradesperson	161	0	0	30	44	23	20	15	11	8	6	0	0	0	0	0	0	4	15
Clerk	152	0	0	13	33	16	23	20	13	13	9	6	3	0	0	0	0	3	3
Salesperson / Personal Services	356	0	0	89	82	45	46	26	16	24	15	6	5	0	0	0	0	2	21
Plant / Machine Oper. & Driver	7	0	0	1	1	1	0	0	2	0	2	0	0	0	0	0	0	0	0
Labourer / Related Worker	281	0	0	19	46	40	42	44	39	23	14	11	0	1	0	0	0	2	3
Unspecified	6521	1	554	1397	852	758	750	695	504	305	235	163	107	55	31	21	18	75	1480
TOTAL	13729	2	1376	3259	1857	1579	1506	1409	969	628	416	268	160	68	43	26	18	145	3617

Note: The above table is based on the first occurrence in 2006/07 that a person has been processed as an alleged offender. Alleged offenders processed during 2006/07 may have been processed for offences prior to 2006/07.

DISTINCT ALLEGED OFFENDERS PROCESSED BY RACIAL APPEARANCE AND AGE GROUP, 2006/07

Table 5.2.1: Persons

	Total Persons	Age Group (years)															Un- specified	Total Under 18	
		<10	10-14	15-19	20-24	25-29	30-34	35-39	40-44	45-49	50-54	55-59	60-64	65-69	70-74	75-79			80+
Racial Appearance																			
Aboriginal	1488	4	190	328	259	177	175	159	104	53	17	9	3	0	0	0	0	10	398
Asian	2516	0	155	447	424	442	304	224	199	137	84	45	12	14	11	3	4	11	434
Caucasian	46908	30	3358	10849	7586	5913	5267	4787	3377	2195	1294	839	503	267	161	112	64	306	10088
Other	3945	2	341	1037	832	541	386	269	222	145	66	42	19	3	8	4	2	26	995
Unspecified	5966	5	445	1405	1013	659	608	522	411	279	168	116	75	46	25	11	9	169	1288
TOTAL	60823	41	4489	14066	10114	7732	6740	5961	4313	2809	1629	1051	612	330	205	130	79	522	13203

Note: Note: The above table is based on the first occurrence in 2006/07 that a person has been processed as an alleged offender. Alleged offenders processed during 2006/07 may have been processed for offences prior to 2006/07. Alleged offenders who have an unspecified sex are also included.

Please note that "Racial Appearance" is based on the subjective assessment of attending police and is recorded primarily for operational purposes only. Extreme care should be exercised in the interpretation of statistics on ethnicity as "Racial Appearance" is one limited indicator of ethnicity based on appearance only and does not necessarily mean that the persons attributed to a particular ethnic group are in fact of that origin. Similarly, statistics published elsewhere in this publication on Country of Birth provide another, but limited, indicator of a person's ethnic background.

DISTINCT ALLEGED OFFENDERS PROCESSED BY RACIAL APPEARANCE AND AGE GROUP, 2006/07

Table 5.2.2: Males

	Total Males	Age Group (years)																Total Under 18	
		<10	10-14	15-19	20-24	25-29	30-34	35-39	40-44	45-49	50-54	55-59	60-64	65-69	70-74	75-79	80+		Un- specified
Racial Appearance																			
Aboriginal	1009	4	122	237	184	119	120	98	72	28	11	5	2	0	0	0	0	7	271
Asian	1793	0	93	308	325	332	221	164	139	92	51	29	9	7	8	2	4	9	283
Caucasian	36249	28	2310	8314	6163	4705	4082	3651	2635	1712	970	620	369	214	128	92	48	208	7300
Other	3254	2	274	860	721	458	298	214	177	124	46	35	15	2	7	2	2	17	805
Unspecified	4577	5	305	1073	841	520	486	407	307	209	126	90	48	36	16	7	6	95	909
TOTAL	46882	39	3104	10792	8234	6134	5207	4534	3330	2165	1204	779	443	259	159	103	60	336	9568

Please note that "Racial Appearance" is based on the subjective assessment of attending police and is recorded primarily for operational purposes only. Extreme care should be exercised in the interpretation of statistics on ethnicity as "Racial Appearance" is one limited indicator of ethnicity based on appearance only and does not necessarily mean that the persons attributed to a particular ethnic group are in fact of that origin. Similarly, statistics published elsewhere in this publication on Country of Birth provide another, but limited, indicator of a person's ethnic background.

Table 5.2.3: Females

	Total Females	Age Group (years)																Total Under 18	
		<10	10-14	15-19	20-24	25-29	30-34	35-39	40-44	45-49	50-54	55-59	60-64	65-69	70-74	75-79	80+		Un- specified
Racial Appearance																			
Aboriginal	478	0	68	91	75	58	55	61	32	24	6	4	1	0	0	0	0	3	127
Asian	716	0	61	138	99	110	81	60	60	44	33	16	3	6	3	1	0	1	150
Caucasian	10603	2	1045	2528	1417	1202	1178	1129	737	479	322	218	133	53	33	19	15	93	2780
Other	680	0	65	175	108	83	86	55	44	21	20	7	4	1	1	2	0	8	188
Unspecified	1252	0	137	327	158	126	106	104	96	60	35	23	19	8	6	4	3	40	372
TOTAL	13729	2	1376	3259	1857	1579	1506	1409	969	628	416	268	160	68	43	26	18	145	3617

Note: The above table is based on the first occurrence in 2006/07 that a person has been processed as an alleged offender. Alleged offenders processed during 2006/07 may have been processed for offences prior to 2006/07 .

DISTINCT ALLEGED OFFENDERS PROCESSED BY COUNTRY OF BIRTH AND AGE GROUP, 2006/07

Table 5.3.1: Persons

Country Of Birth	Total Persons	Age Group (years)																Total Under 18	
		<10	10-14	15-19	20-24	25-29	30-34	35-39	40-44	45-49	50-54	55-59	60-64	65-69	70-74	75-79	80+ Un- specified		
Australia	41352	25	3441	10531	7015	5313	4649	3957	2643	1581	869	494	267	119	72	38	15	323	10060
Cambodia	68	0	0	2	10	12	17	11	7	5	2	0	0	1	0	0	0	1	0
China	266	0	2	30	48	27	19	22	46	25	22	6	5	6	6	1	0	1	13
Croatia	90	0	5	10	11	3	5	13	14	8	8	2	7	1	0	1	0	2	7
Fiji	83	0	2	10	16	13	12	11	5	9	2	2	1	0	0	0	0	0	7
Former USSR + Baltic States	21	0	1	3	4	3	1	3	1	0	1	1	1	1	1	0	0	0	1
Germany	65	0	1	2	5	6	5	9	8	7	3	10	3	4	1	0	0	1	1
Greece	234	0	1	3	2	9	6	27	30	38	30	23	25	14	11	9	5	1	4
India	314	0	1	24	105	64	21	19	28	23	13	5	2	0	2	1	1	5	8
Indonesia	85	0	4	12	20	14	15	2	7	1	2	4	1	1	1	0	0	1	12
Italy	255	0	0	3	13	6	10	24	33	31	21	29	21	16	22	14	10	2	3
Lebanon	230	0	5	15	23	36	40	35	30	18	12	8	3	1	2	0	1	1	9
Malaysia	91	0	1	16	21	14	10	5	5	6	5	3	2	0	0	0	0	3	11
New Zealand	1019	0	78	245	193	134	131	90	63	41	18	10	3	3	0	0	0	10	239
Philippines	140	0	7	30	23	33	12	5	9	11	6	3	0	1	0	0	0	0	23
Poland	89	0	0	5	7	14	9	11	2	14	8	8	2	2	0	2	3	2	1
Romania	64	0	0	5	3	14	6	7	9	11	4	1	2	0	0	1	0	1	2
Somalia	115	0	6	43	31	14	8	2	2	5	0	1	0	0	0	0	0	3	27
Sri Lanka	123	0	1	11	22	19	16	12	14	10	6	6	3	0	0	0	0	3	8
Thailand	54	0	2	7	19	12	2	4	3	1	3	1	0	0	0	0	0	0	5
Turkey	213	0	3	18	20	26	33	40	31	22	5	3	4	0	1	1	1	5	10
Uruguay	12	0	0	0	0	1	0	2	1	1	1	0	3	1	1	0	0	1	0
U.K. & Ireland	616	0	11	42	50	63	73	63	101	84	41	35	26	11	6	3	1	6	35
Vietnam	790	0	8	43	98	184	154	102	89	59	30	11	5	1	1	1	0	4	36
Yugoslavia	196	0	0	8	12	17	10	32	33	27	20	15	9	6	4	2	0	1	3
Other	3200	2	155	524	504	415	346	329	252	225	150	108	75	43	18	21	12	21	477
Unspecified	11038	14	754	2424	1839	1266	1130	1124	847	546	347	262	142	98	56	35	30	124	2201
TOTAL	60823	41	4489	14066	10114	7732	6740	5961	4313	2809	1629	1051	612	330	205	130	79	522	13203

Note: Note: The above table is based on the first occurrence in 2006/07 that a person has been processed as an alleged offender. Alleged offenders processed during 2006/07 may have been processed for offences prior to 2006/07. Alleged offenders who have an unspecified sex are also included.

DISTINCT ALLEGED OFFENDERS PROCESSED BY COUNTRY OF BIRTH AND AGE GROUP, 2006/07

Table 5.3.2: Males

Country Of Birth	Total Males	Age Group (years)																Total Under 18	
		<10	10-14	15-19	20-24	25-29	30-34	35-39	40-44	45-49	50-54	55-59	60-64	65-69	70-74	75-79	80+ Un-specified		
Australia	31980	23	2375	8142	5718	4228	3605	3003	2048	1213	653	363	201	95	57	33	14	209	7313
Cambodia	57	0	0	2	8	10	14	10	6	3	2	0	0	1	0	0	0	1	0
China	179	0	1	17	36	17	10	15	35	16	14	5	4	3	5	0	0	1	7
Croatia	71	0	2	8	10	3	4	12	14	3	6	2	5	0	0	1	0	1	4
Fiji	66	0	2	7	14	10	11	9	2	8	1	1	1	0	0	0	0	0	6
Former USSR + Baltic States	15	0	0	2	2	2	1	3	1	0	1	1	0	1	1	0	0	0	0
Germany	50	0	0	2	4	5	4	6	7	7	3	6	1	4	1	0	0	0	0
Greece	196	0	1	3	2	9	6	24	27	31	27	17	16	10	10	9	4	0	4
India	261	0	1	21	91	55	17	14	22	16	9	5	2	0	2	1	1	4	6
Indonesia	66	0	2	7	18	11	13	1	6	0	2	3	1	1	0	0	0	1	5
Italy	199	0	0	2	11	4	8	15	24	28	15	24	15	16	17	10	8	2	2
Lebanon	209	0	5	14	23	34	37	29	27	16	11	6	3	1	2	0	1	0	9
Malaysia	65	0	1	10	17	11	7	5	3	4	2	2	2	0	0	0	0	1	7
New Zealand	789	0	65	178	156	99	106	74	46	38	11	8	1	2	0	0	0	5	180
Philippines	86	0	5	21	14	24	9	2	2	5	3	0	0	1	0	0	0	0	15
Poland	67	0	0	5	5	11	8	7	1	9	8	7	1	2	0	1	2	0	1
Romania	52	0	0	5	3	11	4	4	8	9	4	0	2	0	0	1	0	1	2
Somalia	101	0	6	39	27	14	6	1	2	4	0	0	0	0	0	0	0	2	25
Sri Lanka	108	0	1	10	22	18	12	10	12	8	5	4	3	0	0	0	0	3	7
Thailand	38	0	1	4	18	8	1	2	1	0	3	0	0	0	0	0	0	0	2
Turkey	188	0	3	18	18	23	26	36	30	19	4	3	3	0	1	1	1	2	10
Uruguay	10	0	0	0	0	1	0	2	0	1	1	0	3	0	1	0	0	1	0
U.K. & Ireland	488	0	5	30	40	55	64	47	84	66	35	27	15	9	5	2	1	3	20
Vietnam	554	0	2	29	74	142	104	73	59	37	19	6	2	1	1	1	0	4	20
Yugoslavia	167	0	0	6	11	15	8	28	29	23	15	12	8	6	3	2	0	1	2
Other	2664	2	130	451	447	344	293	264	210	184	107	87	59	34	14	13	8	17	403
Unspecified	8156	14	496	1759	1445	970	829	838	624	417	243	190	95	72	39	28	20	77	1518
TOTAL	46882	39	3104	10792	8234	6134	5207	4534	3330	2165	1204	779	443	259	159	103	60	336	9568

Note: The above table is based on the first occurrence in 2006/07 that a person has been processed as an alleged offender. Alleged offenders processed during 2006/07 may have been processed for offences prior to 2006/07.

DISTINCT ALLEGED OFFENDERS PROCESSED BY COUNTRY OF BIRTH AND AGE GROUP, 2006/07

Table 5.3.3: Females

Country Of Birth	Total Females	Age Group (years)																Un-specified	Total Under 18
		<10	10-14	15-19	20-24	25-29	30-34	35-39	40-44	45-49	50-54	55-59	60-64	65-69	70-74	75-79	80+		
Australia	9278	2	1063	2383	1286	1076	1032	944	587	361	214	130	63	23	13	4	1	96	2739
Cambodia	11	0	0	0	2	2	3	1	1	2	0	0	0	0	0	0	0	0	0
China	86	0	1	13	12	10	9	6	11	9	8	1	1	3	1	1	0	0	6
Croatia	17	0	3	1	1	0	1	1	0	5	2	0	1	1	0	0	0	1	3
Fiji	16	0	0	3	2	3	1	2	2	1	1	1	0	0	0	0	0	0	1
Former USSR + Baltic States	6	0	1	1	2	1	0	0	0	0	0	0	1	0	0	0	0	0	1
Germany	14	0	1	0	1	1	1	3	1	0	0	4	2	0	0	0	0	0	1
Greece	37	0	0	0	0	0	0	3	3	7	3	6	9	4	1	0	1	0	0
India	49	0	0	3	14	7	4	4	6	7	4	0	0	0	0	0	0	0	2
Indonesia	19	0	2	5	2	3	2	1	1	1	0	1	0	0	1	0	0	0	7
Italy	54	0	0	1	2	2	2	9	9	3	5	5	5	0	5	4	2	0	1
Lebanon	19	0	0	1	0	2	2	6	3	2	0	2	0	0	0	0	0	1	0
Malaysia	24	0	0	6	4	3	3	0	2	1	3	1	0	0	0	0	0	1	4
New Zealand	225	0	12	67	37	35	23	16	17	3	6	2	2	1	0	0	0	4	58
Philippines	53	0	2	9	9	9	3	3	7	5	3	3	0	0	0	0	0	0	8
Poland	22	0	0	0	2	3	1	4	1	5	0	1	1	0	0	1	1	2	0
Romania	12	0	0	0	0	3	2	3	1	2	0	1	0	0	0	0	0	0	0
Somalia	13	0	0	4	4	0	2	1	0	0	1	0	0	0	0	0	0	1	2
Sri Lanka	14	0	0	1	0	1	3	2	2	2	1	2	0	0	0	0	0	0	1
Thailand	16	0	1	3	1	4	1	2	2	1	0	1	0	0	0	0	0	0	3
Turkey	22	0	0	0	2	2	7	4	1	3	1	0	1	0	0	0	0	1	0
Uruguay	2	0	0	0	0	0	0	0	1	0	0	0	0	1	0	0	0	0	0
U.K. & Ireland	125	0	6	12	10	7	9	16	17	18	6	7	11	2	1	1	0	2	15
Vietnam	229	0	6	14	24	42	46	29	29	21	11	5	2	0	0	0	0	0	16
Yugoslavia	29	0	0	2	1	2	2	4	4	4	5	3	1	0	1	0	0	0	1
Other	522	0	25	70	54	70	52	64	41	39	42	21	16	9	4	8	4	3	74
Unspecified	2815	0	253	660	385	291	295	281	220	126	101	70	44	24	16	7	9	33	674
TOTAL	13729	2	1376	3259	1857	1579	1506	1409	969	628	416	268	160	68	43	26	18	145	3617

Note: The above table is based on the first occurrence in 2006/07 that a person has been processed as an alleged offender. Alleged offenders processed during 2006/07 may have been processed for offences prior to 2006/07.

DISTINCT ALLEGED OFFENDERS PROCESSED BY MARITAL STATUS AND AGE GROUP, 2006/07

Table 5.4.1: Persons

Marital Status	Total Persons	Age Group (years)															Un- specified	Total Under 18	
		<10	10-14	15-19	20-24	25-29	30-34	35-39	40-44	45-49	50-54	55-59	60-64	65-69	70-74	75-79			80+
Divorced	1038	0	0	2	10	44	93	166	220	198	127	84	48	15	10	11	1	9	0
De facto	3671	0	0	98	532	729	786	686	462	210	84	41	21	4	3	2	0	13	0
Married	3961	0	0	11	123	319	522	692	637	542	368	269	179	106	73	49	21	50	0
Single	27735	19	3058	9317	5655	3695	2526	1555	823	436	222	105	52	33	19	5	4	211	9077
Widowed	139	0	0	1	0	2	9	19	17	14	10	12	11	11	8	12	11	2	0
Separated	1218	0	0	4	31	115	186	280	246	177	82	45	21	10	2	2	3	14	0
Unspecified	23061	22	1431	4633	3763	2828	2618	2563	1908	1232	736	495	280	151	90	49	39	223	4126
TOTAL	60823	41	4489	14066	10114	7732	6740	5961	4313	2809	1629	1051	612	330	205	130	79	522	13203

Note: The above table is based on the first occurrence in 2006/07 that a person has been processed as an alleged offender. Alleged offenders processed during 2006/07 may have been processed for offences prior to 2006/07. Alleged offenders who have an unspecified sex are also included.

DISTINCT ALLEGED OFFENDERS PROCESSED BY MARITAL STATUS AND AGE GROUP, 2006/07

Table 5.4.2: Males

Marital Status	Total Males	Age Group (years)															Un-specified	Total Under 18	
		<10	10-14	15-19	20-24	25-29	30-34	35-39	40-44	45-49	50-54	55-59	60-64	65-69	70-74	75-79			80+
Divorced	688	0	0	2	9	22	68	104	144	129	91	54	32	12	6	9	1	5	0
De facto	2765	0	0	50	372	556	586	527	373	172	68	33	15	3	2	2	0	6	0
Married	2981	0	0	8	88	227	392	513	501	419	270	199	127	87	63	38	20	29	0
Single	22081	18	2144	7263	4756	3071	2078	1274	659	338	167	79	40	28	13	5	4	144	6670
Widowed	73	0	0	1	0	1	4	7	9	5	4	6	7	2	10	10	0	0	0
Separated	921	0	0	3	21	83	137	216	193	134	58	32	18	10	1	2	1	12	0
Unspecified	17373	21	960	3465	2988	2174	1942	1893	1451	968	546	376	204	112	72	37	24	140	2898
TOTAL	46882	39	3104	10792	8234	6134	5207	4534	3330	2165	1204	779	443	259	159	103	60	336	9568

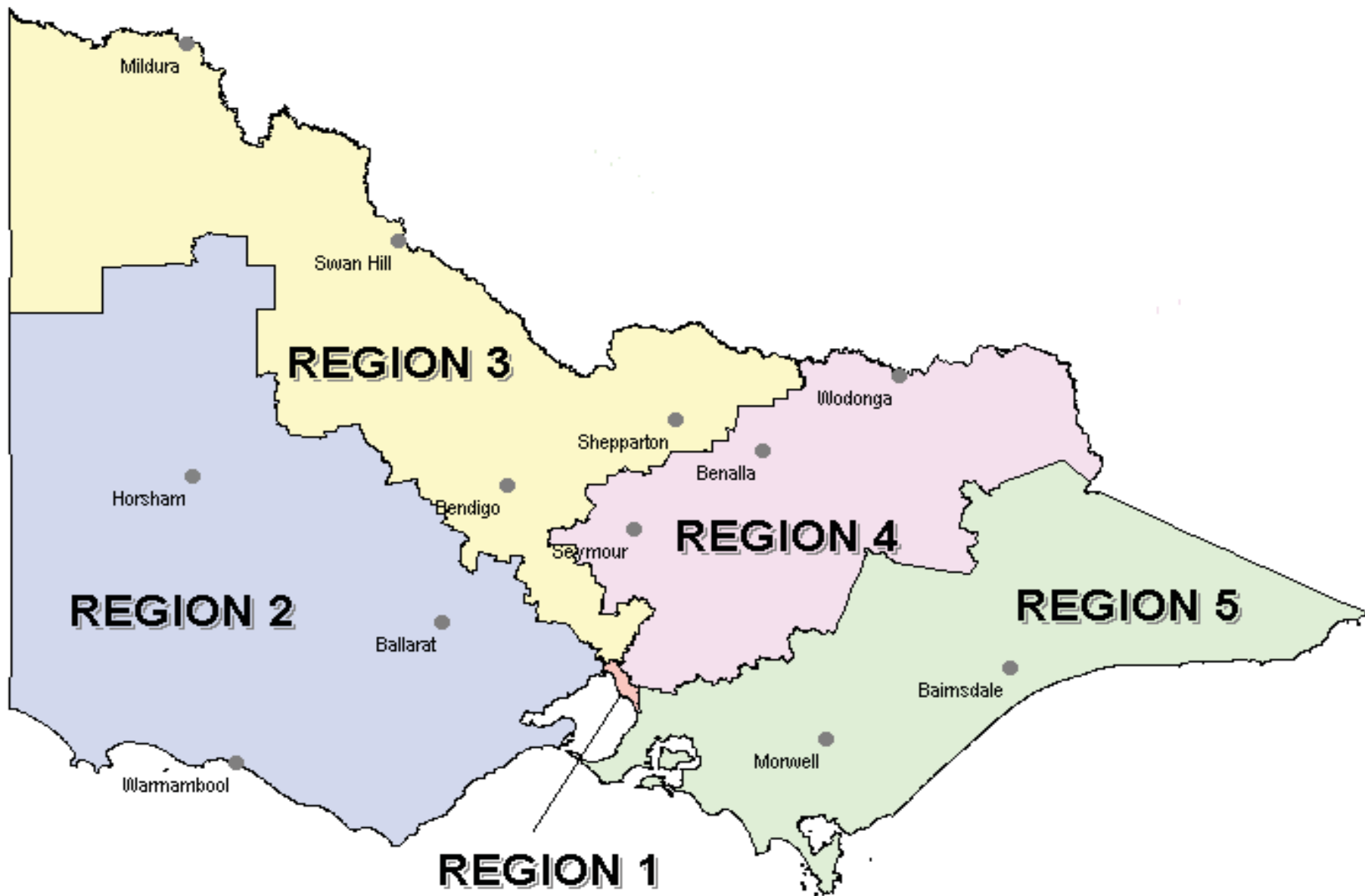
Table 5.4.3: Females

Marital Status	Total Females	Age Group (years)															Un-specified	Total Under 18	
		<10	10-14	15-19	20-24	25-29	30-34	35-39	40-44	45-49	50-54	55-59	60-64	65-69	70-74	75-79			80+
Divorced	345	0	0	0	1	22	24	61	76	69	36	30	14	3	4	2	0	3	0
De facto	898	0	0	48	160	172	196	159	88	37	16	8	6	1	1	0	0	6	0
Married	945	0	0	3	34	91	126	176	130	119	93	69	49	18	10	11	1	15	0
Single	5595	1	910	2047	888	617	441	278	163	95	54	25	12	5	6	0	0	53	2400
Widowed	66	0	0	0	0	1	5	12	8	9	6	6	4	4	6	2	1	2	0
Separated	292	0	0	1	10	32	47	64	52	43	24	13	2	0	0	0	2	2	0
Unspecified	5588	1	466	1160	764	644	667	659	452	256	187	117	73	37	16	11	14	64	1217
TOTAL	13729	2	1376	3259	1857	1579	1506	1409	969	628	416	268	160	68	43	26	18	145	3617

Note: The above table is based on the first occurrence in 2006/07 that a person has been processed as an alleged offender. Alleged offenders processed during 2006/07 may have been processed for offences prior to 2006/07.

6

Map 1	Victoria Police Regions Map	76
Map 2	Victoria Police Region 1 Map	77
	Offences Recorded By Offence Category And Police Region, 2006/07	
Table 6.1.1	Total Number	78
Table 6.1.2	Percentage Change From 2005/06	79
Table 6.1.3	Rate Per 100,000 Population	80
Table 6.2.1	Single Year Offences Cleared By Offence Category And Police Region, 2006/07	81
Table 6.2.2	Single Year Clearance Rate By Offence Category And Police Region, 2006/07	82
	Single Year Clearance Rate By Offence Category And Police Region, 2006/07	
Table 6.2.3	Percentage Difference From 2005/06	83
Table 6.2.4	Offences Cleared From Previous Reporting Periods By Offence Category And Regions, 2006/07.....	84
Map 3	Recorded Crime Rate Per 100,000 Population By Police Regions, 2006/07	85
Table 6.3	Offences Recorded By Postcode, 2006/07	86





OFFENCES RECORDED BY OFFENCE CATEGORY AND POLICE REGION, 2006/07

Table 6.1.1

	Police Regions					Total Victoria*
	1	2	3	4	5	
Crime Against The Person						
Homicide	33	41	38	45	38	195
Rape	305	340	371	300	315	1631
Sex (non-Rape)	887	1355	1154	1291	1395	6082
Robbery	995	558	489	456	399	2897
Assault	5543	6730	6375	5382	6988	31020
Abduction/Kidnap	60	68	86	46	53	313
<i>Sub-Total</i>	<i>7823</i>	<i>9092</i>	<i>8513</i>	<i>7520</i>	<i>9188</i>	<i>42138</i>
Crime Against Property						
Arson	291	812	805	614	702	3224
Property Damage	8470	12116	10393	11226	10277	52482
Burglary (Aggravated)	275	412	399	266	314	1666
Burglary (Residential)	6285	6672	6107	6247	4244	29555
Burglary (Other)	4094	3875	3861	3772	3508	19110
Deception	8141	4194	4428	4335	3939	25147
Handle Stolen Goods	2108	1325	1678	1104	1381	7597
Theft From Motor Vehicle	13886	8609	8604	8411	6778	46497
Theft (Shopsteal)	3571	3194	3111	2942	3271	16089
Theft Of Motor Vehicle	3399	4134	4834	2686	2933	17986
Theft Of Bicycle	1813	1116	1090	794	865	5678
Theft (Other)	14338	12456	10702	9300	9256	56092
<i>Sub-Total</i>	<i>66671</i>	<i>58915</i>	<i>56012</i>	<i>51697</i>	<i>47468</i>	<i>281123</i>
Drugs						
Drug (Cult., Manuf., Traff.)	1123	1117	934	621	786	4581
Drug (Possess, Use)	2473	1939	2307	1599	1509	9828
<i>Sub-Total</i>	<i>3596</i>	<i>3056</i>	<i>3241</i>	<i>2220</i>	<i>2295</i>	<i>14409</i>
Other Crime						
Going Equipped To Steal	120	91	92	78	71	452
Justice Procedures	3339	3599	3403	3222	4173	17736
Regulated Public Order	377	343	276	398	428	1822
Weapons / Explosives	1135	1443	1680	1118	1340	6716
Harassment	581	386	537	614	620	2738
Behaviour In Public	557	788	642	635	725	3347
Other	1052	978	1145	1323	1220	5719
<i>Sub-Total</i>	<i>7161</i>	<i>7628</i>	<i>7775</i>	<i>7388</i>	<i>8577</i>	<i>38530</i>
TOTAL	85251	78691	75541	68825	67528	376200

Note: 'Police Region' refers to the region where the offence occurred.

* Includes offences recorded where location was not specified.

OFFENCES RECORDED BY OFFENCE CATEGORY AND POLICE REGION, 2006/07

Table 6.1.2: Percentage Change from 2005/06

	Police Regions					Total Victoria
	1	2	3	4	5	
Crime Against The Person						
Homicide	6.5	-29.3	-24.0	18.4	-11.6	-11.4
Rape	32.0	-0.3	15.6	9.9	28.6	15.6
Sex (non-Rape)	34.8	-9.9	-19.8	-11.5	-24.0	-11.8
Robbery	6.9	9.0	6.1	-3.6	29.1	7.9
Assault	12.3	5.9	7.0	-0.7	9.6	6.8
Abduction/Kidnap	-20.0	-15.0	-9.5	-43.2	-27.4	-22.5
<i>Sub-Total</i>	<i>14</i>	<i>2.7</i>	<i>2.3</i>	<i>-2.9</i>	<i>3.5</i>	<i>3.6</i>
Crime Against Property						
Arson	0.0	7.7	12.7	8.7	16.4	10.1
Property Damage	12.3	11.6	13.8	10.0	12.7	12.0
Burglary (Aggravated)	16.0	-1	-11.5	-4.0	-8.5	-3.4
Burglary (Residential)	12.2	4.4	-4.7	0.0	-8.6	0.9
Burglary (Other)	-7.4	9.8	9.4	-4.1	1.4	1.2
Deception	3.1	-25.9	-9.5	-7.7	-0.5	-7.4
Handle Stolen Goods	-0.4	-23.7	-1.5	-10.8	-11.3	-9.0
Theft From Motor Vehicle	13.6	-3.6	-3.5	-6.8	-13.1	-1.2
Theft (Shopsteal)	-0.8	0.1	3.5	-6.2	6.8	0.6
Theft Of Motor Vehicle	-10.9	-4.0	-9.5	-6.9	-9.3	-8.1
Theft Of Bicycle	15.5	5.5	1.5	-1.2	2.4	6.1
Theft (Other)	-4.6	3.7	3.7	-4.7	-1.4	-0.8
<i>Sub-Total</i>	<i>3.6</i>	<i>0.1</i>	<i>0.9</i>	<i>-2.0</i>	<i>-1.2</i>	<i>0.5</i>
Drugs						
Drug (Cult., Manuf., Traff.)	21.5	2.1	10.5	1.8	-9.0	5.6
Drug (Possess, Use)	1.2	6.8	24.2	12.7	-7.5	7.2
<i>Sub-Total</i>	<i>6.8</i>	<i>5.1</i>	<i>19.9</i>	<i>9.4</i>	<i>-8.0</i>	<i>6.7</i>
Other Crime						
Going Equipped To Steal	-32.2	-2.2	-39.1	-2.5	-43.2	-27.8
Justice Procedures	-15.1	-11.5	-9.7	-14.8	-17	-13.8
Regulated Public Order	-34.7	5.5	-16.6	20.6	-20.3	-13.2
Weapons / Explosives	9.5	-2.6	11.2	3.0	3.0	4.7
Harassment	17.4	-5.9	-14.9	12.9	33.0	7.5
Behaviour In Public	-3.6	-10.3	-7.8	-18	-12.9	-10.9
Other	-12.6	-3.7	-0.2	9.5	2.2	-0.8
<i>Sub-Total</i>	<i>-10.5</i>	<i>-7.8</i>	<i>-5.6</i>	<i>-5.3</i>	<i>-9.5</i>	<i>-7.8</i>
TOTAL	3.3	-0.2	1.1	-2.2	-2.0	0.1

Note: 'Police Region' refers to the region where the offence occurred.

OFFENCES RECORDED BY OFFENCE CATEGORY AND POLICE REGION, 2006/07

Table 6.1.3: Rate per 100,000 Population¹

	Police Regions**					Total Victoria*
	1	2	3	4	5	
Crime Against The Person						
Homicide	5.0	3.7	3.6	3.4	4.1	3.8
Rape	46.0	30.3	35.4	22.6	33.9	31.6
Sex (non-Rape)	133.7	120.9	110.1	97.1	150.1	117.7
Robbery	149.9	49.8	46.7	34.3	42.9	56.1
Assault	835.2	600.7	608.4	404.6	751.7	600.5
Abduction/Kidnap	9.0	6.1	8.2	3.5	5.7	6.1
<i>Sub-Total</i>	<i>1,178.8</i>	<i>811.5</i>	<i>812.5</i>	<i>565.3</i>	<i>988.4</i>	<i>815.8</i>
Crime Against Property						
Arson	43.9	72.5	76.8	46.2	75.5	62.4
Property Damage	1276.3	1081.4	991.9	843.9	1105.5	1016
Burglary (Aggravated)	41.4	36.8	38.1	20	33.8	32.3
Burglary (Residential)	947.0	595.5	582.9	469.6	456.5	572.2
Burglary (Other)	616.9	345.9	368.5	283.6	377.4	370
Deception	1226.7	374.3	422.6	325.9	423.7	486.8
Handle Stolen Goods	317.6	118.3	160.1	83	148.6	147.1
Theft From Motor Vehicle	2092.3	768.4	821.2	632.3	729.1	900.2
Theft (Shopsteal)	538.1	285.1	296.9	221.2	351.9	311.5
Theft Of Motor Vehicle	512.2	369	461.4	201.9	315.5	348.2
Theft Of Bicycle	273.2	99.6	104.0	59.7	93.0	109.9
Theft (Other)	2160.4	1111.8	1021.4	699.1	995.7	1085.9
<i>Sub-Total</i>	<i>10046.0</i>	<i>5,258.5</i>	<i>5,345.8</i>	<i>3,886.3</i>	<i>5,106.2</i>	<i>5,442.4</i>
Drugs						
Drug (Cult., Manuf., Traff.)	169.2	99.7	89.1	46.7	84.6	88.7
Drug (Possess, Use)	372.6	173.1	220.2	120.2	162.3	190.3
<i>Sub-Total</i>	<i>541.8</i>	<i>272.8</i>	<i>309.3</i>	<i>166.9</i>	<i>246.9</i>	<i>279.0</i>
Other Crime						
Going Equipped To Steal	18.1	8.1	8.8	5.9	7.6	8.8
Justice Procedures	503.1	321.2	324.8	242.2	448.9	343.4
Regulated Public Order	56.8	30.6	26.3	29.9	46	35.3
Weapons / Explosives	171.0	128.8	160.3	84	144.1	130
Harassment	87.5	34.5	51.3	46.2	66.7	53
Behaviour In Public	83.9	70.3	61.3	47.7	78	64.8
Other	158.5	87.3	109.3	99.5	131.2	110.7
<i>Sub-Total</i>	<i>1079.0</i>	<i>680.8</i>	<i>742</i>	<i>555.4</i>	<i>922.6</i>	<i>745.9</i>
TOTAL	12,845.6	7,023.6	7,209.7	5,173.9	7,264.1	7,283.1
Population	663,659	1,120,382	1,047,775	1,330,233	929,617	5,165,404

Note: 'Police Region' refers to the region where the offence occurred.

*Rates for the State were calculated using estimated resident population figures as at 31 December 2006 obtained from the Australian Bureau of Statistics (ABS Cat. No. 3101.0). This date is the mid-point of the year 2005/2006.

**Rates for Police Regions were calculated using estimated resident population figures as at 30 June 2006 obtained from the Australian Bureau of Statistics (ABS Cat. No. 3218.0).

¹ Rate per 100,000 population have been rounded to one decimal point.

SINGLE YEAR OFFENCES CLEARED BY OFFENCE CATEGORY & POLICE REGION, 2006/07

Table 6.2.1

	Police Regions					Total Victoria*
	1	2	3	4	5	
Crime Against The Person						
Homicide	31	37	35	38	30	171
Rape	227	246	301	253	264	1291
Sex (non-Rape)	537	1106	900	848	1163	4554
Robbery	453	261	220	202	208	1344
Assault	4046	5429	5251	4419	5963	25108
Abduction/Kidnap	41	46	67	38	46	238
<i>Sub-Total</i>	<i>5335</i>	<i>7125</i>	<i>6774</i>	<i>5798</i>	<i>7674</i>	<i>32706</i>
Crime Against Property						
Arson	38	114	124	97	147	520
Property Damage	1908	2424	2292	2538	2578	11740
Burglary (Aggravated)	147	211	198	128	194	878
Burglary (Residential)	738	800	768	667	758	3731
Burglary (Other)	524	701	792	636	776	3429
Deception	6352	3359	3485	3515	3504	20258
Handle Stolen Goods	2091	1305	1658	1091	1367	7513
Theft From Motor Vehicle	948	808	815	680	1029	4280
Theft (Shopsteal)	2824	2606	2553	2406	2833	13222
Theft Of Motor Vehicle	684	755	898	641	729	3707
Theft Of Bicycle	110	74	129	74	108	495
Theft (Other)	3137	3611	2760	2213	2850	14582
<i>Sub-Total</i>	<i>19501</i>	<i>16768</i>	<i>16472</i>	<i>14686</i>	<i>16873</i>	<i>84355</i>
Drugs						
Drug (Cult., Manuf., Traff.)	1114	1096	927	614	780	4531
Drug (Possess, Use)	2431	1920	2293	1592	1483	9720
<i>Sub-Total</i>	<i>3545</i>	<i>3016</i>	<i>3220</i>	<i>2206</i>	<i>2263</i>	<i>14251</i>
Other Crime						
Going Equipped To Steal	119	90	92	78	70	449
Justice Procedures	3174	3419	3228	3071	4001	16893
Regulated Public Order	329	330	251	371	375	1656
Weapons / Explosives	1116	1424	1656	1104	1326	6626
Harassment	356	307	403	447	562	2075
Behaviour In Public	522	768	622	608	714	3234
Other	950	810	883	1028	1080	4752
<i>Sub-Total</i>	<i>6566</i>	<i>7148</i>	<i>7135</i>	<i>6707</i>	<i>8128</i>	<i>35685</i>
TOTAL	34947	34057	33601	29397	34938	166997

Note: 'Police Region' refers to the region where the offence occurred.

* Includes offences cleared where location was not specified.

SINGLE YEAR CLEARANCE RATE BY OFFENCE CATEGORY & POLICE REGION, 2006/07

Table 6.2.2

	Police Regions					Total
	1	2	3	4	5	
Crime Against The Person						
Homicide	93.9	90.2	92.1	84.4	78.9	87.7
Rape	74.4	72.4	81.1	84.3	83.8	79.2
Sex (non-Rape)	60.5	81.6	78.0	65.7	83.4	74.9
Robbery	45.5	46.8	45.0	44.3	52.1	46.4
Assault	73	80.7	82.4	82.1	85.3	80.9
Abduction/Kidnap	68.3	67.6	77.9	82.6	86.8	76.0
<i>Sub-Total</i>	<i>68.2</i>	<i>78.4</i>	<i>79.6</i>	<i>77.1</i>	<i>83.5</i>	<i>77.6</i>
Crime Against Property						
Arson	13.1	14.0	15.4	15.8	20.9	16.1
Property Damage	22.5	20.0	22.1	22.6	25.1	22.4
Burglary (Aggravated)	53.5	51.2	49.6	48.1	61.8	52.7
Burglary (Residential)	11.7	12.0	12.6	10.7	17.9	12.6
Burglary (Other)	12.8	18.1	20.5	16.9	22.1	17.9
Deception	78.0	80.1	78.7	81.1	89.0	80.6
Handle Stolen Goods	99.2	98.5	98.8	98.8	99.0	98.9
Theft From Motor Vehicle	6.8	9.4	9.5	8.1	15.2	9.2
Theft (Shopsteal)	79.1	81.6	82.1	81.8	86.6	82.2
Theft Of Motor Vehicle	20.1	18.3	18.6	23.9	24.9	20.6
Theft Of Bicycle	6.1	6.6	11.8	9.3	12.5	8.7
Theft (Other)	21.9	29.0	25.8	23.8	30.8	26.0
<i>Sub-Total</i>	<i>29.2</i>	<i>28.5</i>	<i>29.4</i>	<i>28.4</i>	<i>35.5</i>	<i>30.0</i>
Drugs						
Drug (Cult., Manuf., Traff.)	99.2	98.1	99.3	98.9	99.2	98.9
Drug (Possess, Use)	98.3	99.0	99.4	99.6	98.3	98.9
<i>Sub-Total</i>	<i>98.6</i>	<i>98.7</i>	<i>99.4</i>	<i>99.4</i>	<i>98.6</i>	<i>98.9</i>
Other Crime						
Going Equipped To Steal	99.2	98.9	100.0	100.0	98.6	99.3
Justice Procedures	95.1	95.0	94.9	95.3	95.9	95.2
Regulated Public Order	87.3	96.2	90.9	93.2	87.6	90.9
Weapons / Explosives	98.3	98.7	98.6	98.7	99.0	98.7
Harassment	61.3	79.5	75.0	72.8	90.6	75.8
Behaviour In Public	93.7	97.5	96.9	95.7	98.5	96.6
Other	90.3	82.8	77.1	77.7	88.5	83.1
<i>Sub-Total</i>	<i>91.7</i>	<i>93.7</i>	<i>91.8</i>	<i>90.8</i>	<i>94.8</i>	<i>92.6</i>
TOTAL	41.0	43.3	44.5	42.7	51.7	44.4

Note: 'Police Region' refers to the region where the offence occurred.

SINGLE YEAR CLEARANCE RATE BY OFFENCE CATEGORY & POLICE REGION, 2006/07

Table 6.2.3: Percentage Difference From 2005/06 Clearance Rate

	Police Regions					Total
	1	2	3	4	5	
Crime Against The Person						
Homicide	3.6	-2.9	14.1	-2.4	-4.8	1.3
Rape	-1.3	-1.0	4.2	3.7	2.6	1.8
Sex (non-Rape)	-3.3	0.4	-2.7	-2.9	-3.2	-3.3
Robbery	1.2	-3.8	8.1	-3.7	2.0	0.8
Assault	0.2	0.0	0.2	-0.3	0.1	0.0
Abduction/Kidnap	-18.3	-22.4	-7.4	-3.8	10.1	-9.1
<i>Sub-Total</i>	<i>-0.2</i>	<i>-0.5</i>	<i>0.3</i>	<i>-0.6</i>	<i>-0.6</i>	<i>-0.5</i>
Crime Against Property						
Arson	-0.7	-0.3	2.0	-1.2	-0.8	0.0
Property Damage	0.0	0.4	-1.0	0.4	-1.3	-0.2
Burglary (Aggravated)	-3.5	-0.5	1.7	-2.8	0.6	-0.5
Burglary (Residential)	1.2	1.6	-0.7	-0.8	-0.6	0.1
Burglary (Other)	-4.6	2.3	2.6	1.8	2.0	0.8
Deception	-0.3	-8.5	-1.2	-2.2	2.4	-2.3
Handle Stolen Goods	1.0	0.0	0.7	0.0	-0.4	0.4
Theft From Motor Vehicle	-0.3	1.1	-2.0	0.2	3.3	0.2
Theft (Shopsteal)	5.7	1.8	1.8	8.4	1.7	4.0
Theft Of Motor Vehicle	1.8	2.7	-0.1	-0.2	-2.2	0.5
Theft Of Bicycle	0.5	-1.6	1.8	0.2	2.8	0.6
Theft (Other)	2.6	3.6	4.3	-1.6	-0.4	2.0
<i>Sub-Total</i>	<i>0.2</i>	<i>-1.2</i>	<i>0.2</i>	<i>-0.4</i>	<i>0.8</i>	<i>-0.3</i>
Drugs						
Drug (Cult., Manuf., Traff.)	0.0	-0.6	1.0	0.3	0.7	0.2
Drug (Possess, Use)	-0.8	0.2	0.2	0.3	0.2	0.0
<i>Sub-Total</i>	<i>-0.6</i>	<i>-0.1</i>	<i>0.5</i>	<i>0.3</i>	<i>0.4</i>	<i>0.1</i>
Other Crime						
Going Equipped To Steal	-0.3	-1.1	0.7	0.0	-1.4	-0.3
Justice Procedures	-1.1	-1.0	-0.1	-1.9	2.9	-0.1
Regulated Public Order	-1.3	3.6	-2.7	-0.7	-10.0	-2.3
Weapons / Explosives	-0.5	0.6	0.0	1.1	0.0	0.3
Harassment	-6.6	-3.6	-3.7	-2.2	13.0	-0.6
Behaviour In Public	-1.1	1.0	-0.7	-0.1	0.8	0.1
Other	3.4	2.5	2.3	0.1	5.4	2.5
<i>Sub-Total</i>	<i>-1.1</i>	<i>-0.1</i>	<i>0.0</i>	<i>-1.7</i>	<i>2.2</i>	<i>-0.1</i>
TOTAL	-0.3	-1.2	0.3	-0.6	0.4	-0.4

Note: 'Police Region' refers to the region where the offence occurred.

OFFENCES CLEARED FROM PREVIOUS REPORTING PERIODS BY OFFENCE CATEGORY & POLICE REGION, 2006/07

Table 6.2.4

	Police Regions					Total Victoria*
	1	2	3	4	5	
Crime Against The Person						
Homicide	1	4	5	3	4	17
Rape	24	59	64	32	33	212
Sex (non-Rape)	42	148	153	172	107	622
Robbery	54	26	29	26	14	149
Assault	233	305	323	264	295	1420
Abduction/Kidnap	3	0	1	2	5	11
<i>Sub-Total</i>	<i>357</i>	<i>542</i>	<i>575</i>	<i>499</i>	<i>458</i>	<i>2431</i>
Crime Against Property						
Arson	2	23	7	7	9	48
Property Damage	87	145	163	137	198	730
Burglary (Aggravated)	15	13	25	10	20	83
Burglary (Residential)	135	114	133	155	175	712
Burglary (Other)	127	86	130	120	146	609
Deception	326	107	154	191	229	1008
Handle Stolen Goods	16	4	2	2	0	24
Theft From Motor Vehicle	124	108	132	112	258	735
Theft (Shopsteal)	61	48	58	78	54	299
Theft Of Motor Vehicle	98	119	122	83	127	549
Theft Of Bicycle	10	9	10	7	11	47
Theft (Other)	1309	210	217	245	188	2169
<i>Sub-Total</i>	<i>2310</i>	<i>986</i>	<i>1153</i>	<i>1147</i>	<i>1415</i>	<i>7013</i>
Drugs						
Drug (Cult., Manuf., Traff.)	0	3	2	4	2	11
Drug (Possess, Use)	5	8	3	4	9	29
<i>Sub-Total</i>	<i>5</i>	<i>11</i>	<i>5</i>	<i>8</i>	<i>11</i>	<i>40</i>
Other Crime						
Going Equipped To Steal	0	0	1	0	0	1
Justice Procedures	53	73	94	51	112	383
Regulated Public Order	4	1	1	1	2	9
Weapons / Explosives	2	15	4	4	3	28
Harassment	29	12	33	27	29	130
Behaviour In Public	2	1	4	6	1	14
Other	7	14	13	9	9	52
<i>Sub-Total</i>	<i>97</i>	<i>116</i>	<i>150</i>	<i>98</i>	<i>156</i>	<i>617</i>
TOTAL	2769	1655	1883	1752	2040	10101

Note: 'Police Region' refers to the region where the offence occurred.

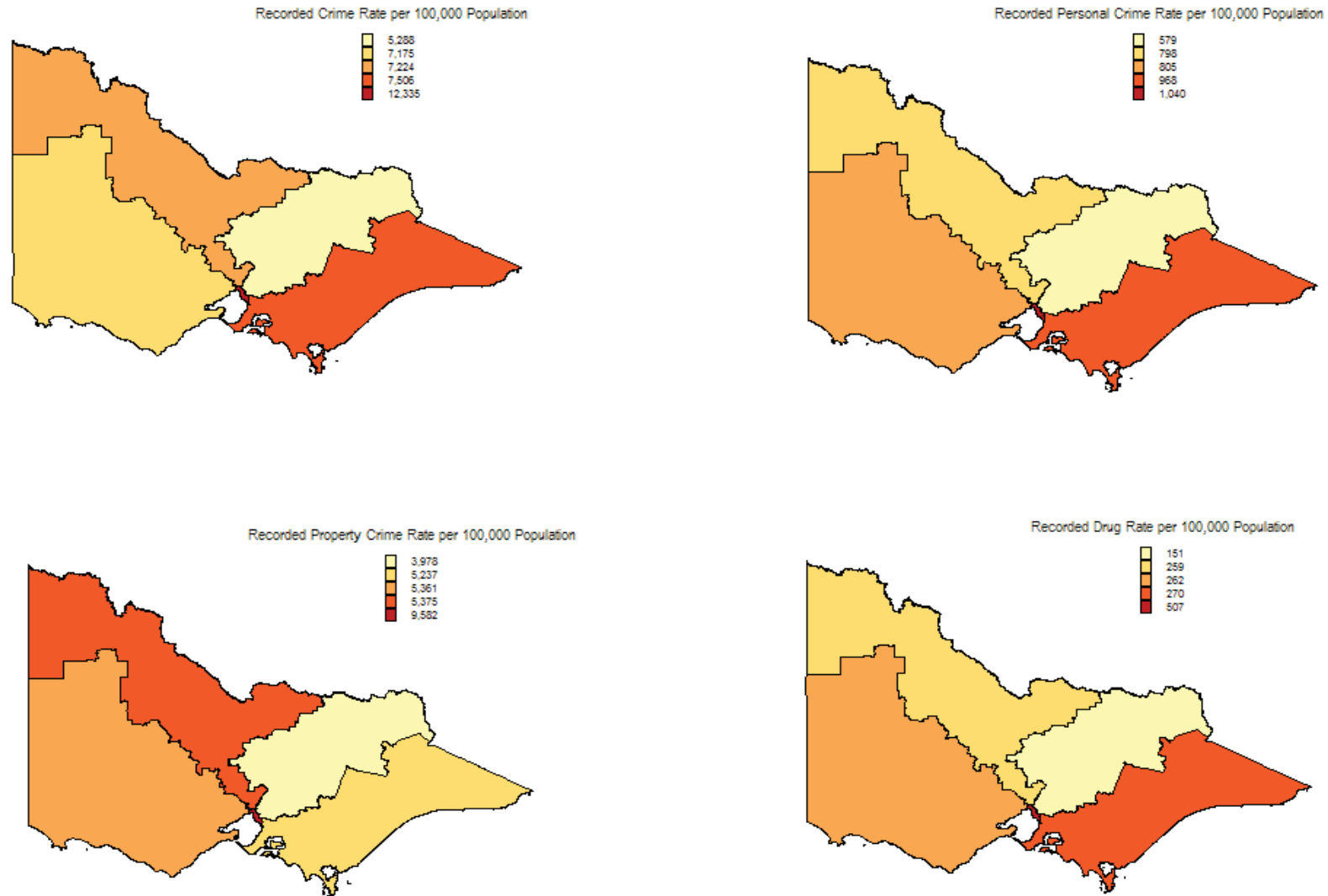
The above table refers to offences recorded prior to 2005/06 that were cleared during 2005/06

* Includes offences cleared where location was not specified.

2005/06 TOTAL RECORDED CRIME RATE PER 100,000 POPULATION

VICTORIA POLICE REGIONS

MAP 3: 2005/06 RECORDED CRIME RATE PER 100,000 POPULATION



OFFENCES RECORDED BY POSTCODE, 2006/07

Table 6.3

P/Code	Name	No. 2006/07	No. 2005/06	No. 2004/05	No. 2003/04	P/Code	Name	No. 2006/07	No. 2005/06	No. 2004/05	No. 2003/04
3000	Melbourne City	20077	19012	21370	22422	3047	Broadmeadows/Dallas	3064	2859	2797	2574
3002	East Melbourne	1103	992	1308	1430	3048	Coolaroo/Meadow Heights	1305	1021	857	905
3003	West Melbourne	855	449	547	697	3049	Westmeadows/Attwood	315	434	361	308
3006	Southbank	1900	2146	2160	2436	3051	North Melbourne	1598	1611	1575	1973
3008	Docklands	432	306	247	210	3052	Parkville	875	786	937	1147
3011	Footscray	2841	3215	5285	4539	3053	Carlton South	2447	2394	2595	2921
3012	Footscray West/Maidstone	1866	1696	1704	2159	3054	Carlton North	760	634	822	795
3013	Yarraville	709	783	726	903	3055	Brunswick West	640	761	571	871
3015	Newport/Spotswood	973	961	926	1055	3056	Brunswick	2522	2422	2479	2867
3016	Williamstown	1042	1119	1040	1175	3057	Brunswick East	690	564	990	639
3018	Altona	913	830	868	1076	3058	Coburg+East/Moreland	2789	2708	2665	2894
3019	Braybrook	849	892	828	794	3059	Greenvale	378	310	306	278
3020	Sunshine/Albion	5173	4905	4401	4793	3060	Fawkner	815	793	705	850
3021	St Albans+East/Kealba/Kings Park	3471	3777	3638	3785	3061	Campbellfield	1240	1380	1187	1221
3022	Ardeer	373	494	301	341	3062	Somerton	171	186	203	134
3023	Deer Park	2284	2339	2072	1925	3063	Oaklands Junction/Yuroke	22	15	24	25
3024	Wyndham Vale/Mambourin/Mount Cott	520	371	341	327	3064	Craigieburn/Donnybrook/Kal Kallo	1972	1902	1765	2035
3025	Altona North/Brooklyn	1012	1020	1032	1256	3065	Fitzroy	2690	2622	3328	3308
3026	Laverton North	804	439	357	412	3066	Collingwood	1905	2038	2174	2740
3027	RAAF Laverton	1	0	3	0	3067	Abbotsford	738	732	886	896
3028	Laverton/Altona Meadows	1959	1793	1507	1697	3068	Clifton Hill	1732	1563	1632	1646
3029	Hoppers Crossing	3434	2852	2561	2616	3070	Northcote	1911	1904	2028	2269
3030	Werribee+South/Derrimut	5454	3282	3652	3727	3071	Thornbury	1172	979	1010	1245
3031	Flemington/Newmarket	1966	2220	1963	1743	3072	Preston+East	4472	4678	4297	4863
3032	Ascot Vale/Maribyrnong	2601	2500	2739	2977	3073	Reservoir/Keon Park	3155	3347	3275	3268
3033	Keilor East	524	592	583	619	3074	Thomastown	1867	1785	1758	1902
3034	Avondale Heights	421	390	406	483	3075	Lalor	1311	1043	1081	972
3036	Keilor	233	299	265	279	3076	Epping	2285	2227	1937	2109
3037	Delahey/Hillside	1770	1922	1685	1988	3078	Fairfield/Alphington	796	687	699	651
3038	Keilor Downs/Taylor's Lakes	1602	1832	1525	1460	3079	Ivanhoe	840	994	839	879
3039	Moonee Ponds	1631	1548	1650	1606	3081	Heidelberg West/Heights	1323	1332	1374	1218
3040	Essendon	1561	1375	1781	1640	3082	Mill Park/Blossom Park	1485	1237	1355	1298
3041	Essendon North/Strathmore	460	430	463	478	3083	Bundoora/Kingsbury	1577	1516	1575	1540
3042	Niddrie/Airport West	1472	1477	1379	1562	3084	Heidelberg/Rosanna/Banyule/Eaglemont	1642	1732	1576	1477
3043	Tullamarine/Gladstone Park	1324	1431	1317	1498	3085	Macleod/Yallambie	530	539	453	471
3044	Pascoe Vale+South/Coburg North	1132	1012	1024	1140	3087	Watsonia	509	603	521	538
3045	Melbourne Airport	322	320	154	249	3088	Greensborough/Briar Hill	1753	1572	1777	1856
3046	Glenroy	2089	1869	1839	1873	3089	Diamond Creek	402	337	352	402

Note: The postcode name description includes all areas that share the same postcode. For example, postcode 3130 has the name Blackburn+North+South/Laburnum. The '+' denotes the postcode name should be read as including the suburbs of Blackburn North, Blackburn South and Laburnum.

OFFENCES RECORDED BY POSTCODE, 2006/07

Table 6.3 (Continued)

P/Code	Name	No. 2006/07	No. 2005/06	No. 2004/05	No. 2003/04
3090	Plenty	58	55	41	40
3091	Yarrambat	39	31	40	50
3093	Lower Plenty	116	115	106	141
3094	Montmorency	270	267	319	276
3095	Eltham/Research	847	923	998	1203
3096	Wattle Glen	44	24	34	29
3097	Kangaroo Ground+South	21	23	23	28
3099	Hurstbridge/Arthurs Creek	125	103	277	201
3101	Kew+North/Studley Park	1302	1205	1374	1521
3102	Kew East	238	184	175	233
3103	Balwyn/Deepdene	614	596	662	628
3104	Balwyn North/Greythorn	486	433	493	568
3105	Bulleen	421	401	434	456
3106	Templestowe	378	311	344	451
3107	Templestowe Lower	379	350	384	367
3108	Doncaster	987	1152	1169	1136
3109	Doncaster East	748	712	786	807
3111	Donvale	377	273	244	254
3113	Warrandyte	141	150	180	197
3114	Park Orchards	46	62	65	72
3115	Wonga Park	85	82	146	86
3116	Chirnside Park	430	339	517	486
3121	Richmond/Burnley	4807	4065	4069	4772
3122	Hawthorn/Glenferrie	2225	2033	1920	2213
3123	Hawthorn East	513	487	575	488
3124	Camberwell/Hartwell	1341	1207	1239	1659
3125	Burwood/Bennettswood	663	692	639	871
3126	Canterbury	290	269	305	299
3127	Surrey Hills/Chatham/Mont Albert	529	677	605	632
3128	Box Hill+South/Wattle Park	1581	1651	1678	2121
3129	Box Hill North/Kerrimuir	465	495	455	504
3130	Blackburn+North+South/Laburnum	1066	1105	1371	1571
3131	Nunawading/Forest hill	1317	1484	1761	1425
3132	Mitcham/Heatherdale/Rangeview	750	789	739	820
3133	Vermont+South	561	680	569	621
3134	Ringwood+North/Warranwood/Warran	3188	3011	3418	3334
3135	Ringwood East/Heathmont	928	988	1042	1046

P/Code	Name	No. 2006/07	No. 2005/06	No. 2004/05	No. 2003/04
3136	Croydon+South+North/Hills	2297	2565	2425	2554
3137	Kilsyth+South	612	694	922	663
3138	Mooroolbark	1003	1039	1064	1125
3139	Wandin+East+North/Yallock	270	281	357	416
3140	Lilydale/Brookfield	1066	1100	1216	2044
3141	South Yarra	3555	2866	3001	3274
3142	Toorak	820	818	826	980
3143	Armadale	712	681	598	657
3144	Malvern/Kooyong	1119	1280	1041	1234
3145	Malvern East/Darling/Caulfield E	1721	1564	1750	1800
3146	Glen Iris/Gardiner/Tooronga	921	768	654	846
3147	Ashburton/Alamein/Ashwood	771	644	614	886
3148	Holmesglen/Chadstone/Jordanville	886	877	1070	1036
3149	Mount Waverley/Pinewood/Syndal	1048	980	1100	1252
3150	Glen Waverley/Wheelers Hill	2104	2800	2464	2609
3151	Burwood East	474	391	442	470
3152	Wantirna+South/Studfield	2024	2051	2289	2356
3153	Bayswater+North	1806	1718	1734	1627
3154	The Basin	170	150	173	139
3155	Boronia	1731	1627	1535	1504
3156	Ferntree Gully+Upper/Lysterfield	2168	2056	1815	1892
3158	Upwey	335	283	229	202
3159	Menzies Creek/Selby	54	87	90	90
3160	Belgrave+South+Heights/Tecoma	502	507	411	492
3161	Caulfield North/Crimea	800	889	824	905
3162	Caulfield South	710	747	835	920
3163	Carnegie/Murrumbeena/Glenhuntly	1294	1383	1309	1566
3164	Dandenong South (PO Boxes)	672	775	663	716
3165	Bentleigh East	889	941	894	2041
3166	Oakleigh/Oakleigh East/Hughesdale/Hur	1520	1654	1464	1659
3167	Oakleigh South	352	371	330	395
3168	Clayton/Clayton North	1607	1807	1893	2114
3169	Clayton South/Clarinda/Westall	787	828	739	675
3170	Mulgrave/Brandon Park	1088	1093	1108	1072
3171	Springvale	1682	1748	1774	1824
3172	Springvale South	675	641	772	762

Note: The postcode name description includes all areas that share the same postcode. For example, postcode 3130 has the name Blackburn+North+South/Laburnum. The '+' denotes the postcode name should be read as including the suburbs of Blackburn North, Blackburn South and Laburnum.

OFFENCES RECORDED BY POSTCODE, 2006/07

Table 6.3 (Continued)

P/Code	Name	No. 2006/07	No. 2005/06	No. 2004/05	No. 2003/04	P/Code	Name	No. 2006/07	No. 2005/06	No. 2004/05	No. 2003/04
3173	Keysborough	1454	2090	1115	1346	3216	Belmont/Freshwater Creek	1700	1782	1980	1997
3174	Noble Park	2207	2070	1982	1825	3217	Deakin University	0	0	2	3
3175	Dandenong/Bangholme	6883	7451	6273	7112	3218	Geelong West/Herne Hill/Manifold	858	778	826	838
3177	Doveton	965	695	995	647	3219	Geelong East/Breakwater/Newcombe	1280	1405	1243	1365
3178	Rowville	1426	1633	1396	1268	3220	Geelong+South/Bareena/Chilwell	2842	3004	3373	3803
3179	Scoresby	332	430	285	318	3221	Anakie/Barrabool	331	1004	326	307
3180	Knoxfield	340	326	341	403	3222	Drysdale/Clifton Springs	196	203	256	251
3181	Prahran	3361	3085	4839	4703	3223	Portarlington/Indented Head	246	230	270	239
3182	St Kilda	4485	4481	4675	5028	3224	Leopold	147	172	168	183
3183	Balaclava	1151	1071	1162	1264	3225	Queenscliff/Pt Lonsdale	216	152	109	132
3184	Elwood	967	876	816	1125	3226	Ocean Grove/Collendina	396	436	469	642
3185	Elsternwick/Gardenvale	914	924	885	987	3227	Barwon Heads/Breamlea	176	151	215	185
3186	Brighton/Brighton Middle/North	1405	1319	1203	1429	3228	Torquay/Bellbrae/Jan Juc	585	706	667	645
3187	Brighton East	495	420	424	480	3230	Anglesea	160	159	184	167
3188	Hampton	788	864	742	834	3231	Aireys Inlet/Eastern View/Fairhaven/Mog	44	41	42	44
3189	Moorabbin/Moorabbin East	869	918	890	1333	3232	Lorne	222	264	196	240
3190	Highett	489	605	475	517	3233	Apollo Bay/Skenes Creek	194	199	168	180
3191	Sandringham	441	460	550	575	3235	Deans Marsh	6	2	5	8
3192	Cheltenham/Cheltenham East	1596	2125	2145	2418	3236	Forrest	20	4	11	7
3193	Black Rock/Cromer/Beaumaris	589	565	590	641	3237	Beech Forest	20	15	8	7
3194	Mentone	791	658	669	918	3238	Lavers Hill	4	28	7	11
3195	Mordialloc	1725	1830	1839	1913	3239	Gellibrand River/Kennedeys Creek	18	6	15	3
3196	Chelsea	1074	1034	1188	1379	3240	Moriac/Mount Moriac/Buckley	30	26	18	15
3197	Carrum	715	608	621	581	3241	Winchelsea/Bambra/Wurdiboluc	97	77	62	85
3198	Seaford	1659	1517	1842	1971	3242	Birregurra	22	35	19	34
3199	Frankston	6104	7747	6381	7212	3243	Barwon Downs/Warncourt	8	4	14	9
3200	Frankston North	646	630	616	658	3249	Yeodene/Alvie	79	62	76	80
3201	Carrum Downs	1821	1328	1064	1242	3250	Colac	923	880	1038	878
3202	Heatherton	92	76	106	80	3251	Beeac	9	6	6	25
3204	Bentleigh/McKinnon/Ormond	1455	1527	1591	1703	3254	Cororooke	0	2	8	14
3205	South Melbourne	2135	2592	2277	2446	3260	Camperdown	141	159	233	195
3206	Albert Park	893	745	824	829	3264	Terang	78	115	88	81
3207	Port Melbourne	2128	1648	1620	1964	3265	Noorat	64	40	51	52
3211	Little River	76	64	63	80	3266	Cobden/Simpson	82	71	87	115
3212	Lara/Avalon	520	814	453	554	3267	Scotts Creek	3	16	3	1
3214	Corio/Norlane/North Shore	2679	2742	2570	2653	3268	Timboon/Nullawarre	103	68	87	62
3215	Geelong North/Bell Park	1264	1289	1402	1213	3269	Port Campbell/Princetown	42	60	41	49

Note: The postcode name description includes all areas that share the same postcode. For example, postcode 3130 has the name Blackburn+North+South/Laburnum. The '+' denotes the postcode name should be read as including the suburbs of Blackburn North, Blackburn South and Laburnum.

OFFENCES RECORDED BY POSTCODE, 2006/07

Table 6.3 (Continued)

P/Code	Name	No. 2006/07	No. 2005/06	No. 2004/05	No. 2003/04	P/Code	Name	No. 2006/07	No. 2005/06	No. 2004/05	No. 2003/04
3270	Peterborough	16	13	27	14	3318	Edenhope	20	47	31	23
3271	Darlington/Pura Pura	4	16	3	8	3319	Apsley	8	6	10	8
3272	Mortlake	49	103	81	64	3321	Inverleigh	9	20	11	10
3273	Hexham	5	4	1	5	3322	Cressy	2	14	9	6
3274	Caramut	15	6	4	1	3323	Berrybank	2	0	3	4
3275	Mailer Flat	3	2	3	5	3324	Lismore/Mount Bute	16	19	26	19
3276	Woolsthorpe	9	10	2	6	3325	Derrinallum	10	6	9	15
3277	Allansford	22	57	45	34	3328	Teesdale	19	15	18	20
3278	Purnim	3	9	13	4	3329	Shelford	5	0	5	6
3279	Ballangeigh	4	2	5	2	3330	Rokewood	11	5	9	9
3280	Warrnambool	2346	2785	2712	2388	3331	Bannockburn/Maude	63	68	54	61
3281	Bushfield	1	3	6	5	3332	Lethbridge	10	13	9	17
3282	Koroit	51	68	46	83	3333	Meredith	20	15	31	26
3283	Kirkstall/Crossley/Tower Hill/Killarney/V	18	21	25	18	3334	Elaine/Bungal/Cargerie/Morrisons	13	19	22	8
3284	Port Fairy	292	237	264	215	3335	Rockbank	176	138	174	141
3285	Yambuk/St Helens Plains	29	32	34	24	3337	Melton/Kurunjang/Toolern Vale	2379	2053	2383	2314
3286	Macarthur	19	12	28	24	3338	Melton South/Exford/Downs	744	850	725	628
3287	Hawkesdale	12	20	6	12	3340	Bacchus Marsh/Darley/Balliang	951	1106	933	1091
3289	Penshurst	32	23	13	20	3341	Greendale/Korobeit	32	42	24	27
3292	Nelson	17	15	19	19	3342	Ballan/Beremboke/Blakeville	167	135	141	209
3293	Glenthompson	14	15	27	9	3345	Gordon/Mount Egerton	32	43	48	45
3294	Dunkeld	17	9	33	10	3350	Ballarat+North/Alfredton	5310	5571	5297	5617
3300	Hamilton	651	898	906	838	3351	Berringa/Cape Clear/Carngham	180	152	193	242
3301	Byaduck	6	7	15	16	3352	Dereel/Addington/Blowhard	355	351	368	341
3302	Branxholme	9	29	8	15	3354	Bakery Hill/Woodmans Hill	1	1	1	1
3303	Condah	6	3	4	6	3355	Wendouree	996	1152	945	1303
3304	Heywood/Dartmoor	124	398	94	116	3356	Sebastopol	993	983	1014	899
3305	Portland	1197	1021	1220	1199	3357	Buninyong/Clarendon/Mount Mercer	69	73	72	102
3309	Digby	4	3	2	2	3360	Linton/Pittong/Willowvale	18	12	23	30
3310	Merino	40	18	9	13	3361	Skipton/Bradvale/Carranballac	18	37	20	41
3311	Casterton	83	93	109	98	3363	Creswick+North/Glendaruel	205	140	146	103
3312	Poolaigelo/Chetwynd	26	27	31	15	3364	Allendale/Ascot/Bald Hills/Barkstead	51	58	45	43
3314	Cavendish	3	6	9	7	3370	Clunes	61	38	33	24
3315	Coleraine/Connewirrecco	48	44	47	48	3371	Talbot/Amherst/Burnbank	45	69	29	31
3317	Harrow/St Evins	1	2	4	1	3373	Beaufort/Chute/Eurambeen	96	83	160	154
						3375	Buangor/Middle Creek	6	14	9	11
						3377	Ararat/Barton/Cathcart/Crowlands	897	823	950	723

Note: The postcode name description includes all areas that share the same postcode. For example, postcode 3130 has the name Blackburn+North+South/Laburnum. The '+' denotes the postcode name should be read as including the suburbs of Blackburn North, Blackburn South and Laburnum.

OFFENCES RECORDED BY POSTCODE, 2006/07

Table 6.3 (Continued)

P/Code	Name	No. 2006/07	No. 2005/06	No. 2004/05	No. 2003/04	P/Code	Name	No. 2006/07	No. 2005/06	No. 2004/05	No. 2003/04
3378	Tatyoan+North	2	1	1	2	3434	Romsey/Monegeetta North	147	158	146	115
3379	Willaura/Wickliffe/Stavelly	30	28	38	31	3435	Lancefield	181	128	116	88
3380	Stawell/Bellellen/Concongella	722	787	699	654	3437	Gisborne/Bullengarook	244	233	319	301
3381	Barkly/Callawadda	34	54	58	81	3438	New Gisbourne	58	37	49	36
3384	Landsborough	17	21	18	12	3440	Macedon	63	73	88	72
3385	Dadswells Bridge/Glenorchy	13	18	12	10	3441	Mount Macedon	19	29	27	38
3387	Marmoo+East/Raluana	11	5	3	6	3442	Woodend/Ashbourne/Hesket	250	239	271	258
3388	Rupanyup+North+South/Ashens	18	8	27	17	3444	Kyneton/Redesdale/Tylden	588	574	538	561
3390	Murtoa/Coromby/Kellalac/Kewell	54	51	48	98	3446	Malmsbury/Drummond North	57	74	58	56
3391	Brim/Brim East/Mellis	5	4	9	5	3447	Taradale	21	28	14	21
3392	Minyip/Nullan/Sheep Hills	24	33	11	57	3448	Elphinstone/Metcalf	20	25	17	10
3393	Warracknabeal/Aubrey	159	200	188	163	3450	Castlemaine	658	667	626	502
3395	Beulah/Kenmare	20	33	35	24	3451	Campbells Creek/Chewton/Barkers Cree	125	119	143	154
3396	Hopetoun	17	23	16	17	3453	Harcourt	71	44	48	36
3399	Longerenong	6	15	3	5	3458	Trentham/Barrys Reef	51	80	72	86
3400	Horsham/Brimpaen/Garup	1493	1403	1307	1413	3460	Daylesford/Lillicur	187	169	181	184
3401	Black Heath/Brooksby/Bungalally	70	65	52	56	3461	Borlands/Bullarto+South	109	100	127	97
3407	Balmoral	4	8	4	9	3462	Newstead/Muckleford South	43	29	22	27
3409	Natimuk/Aripiles/Grass Flat	5	7	5	5	3463	Maldon/Carlsruhe/Laanecoorie	75	217	83	83
3412	Goroke/Karnak	5	7	15	3	3464	Carisbrook	26	23	27	48
3413	Awonga/Boorooopki/Kangawall	0	0	1	1	3465	Maryborough	581	723	769	638
3414	Dimboola/Arkona/Dart Dart/Katyil	115	85	81	99	3467	Avoca/Laplough/Moyreisk	39	34	40	68
3415	Lillimur	11	1	4	2	3468	Amphitheatre/Glenpatrick	4	4	4	5
3418	Nhill/Baker/Balrootan North	110	80	86	62	3469	Elmhurst/Eversley/Glenlofty	3	5	4	6
3419	Kaniva/Lillimur South	19	34	19	18	3472	Dunolly/Bromley/Betley	68	64	63	97
3420	Leeor	7	6	4	2	3475	Bealiba/Burkes Flat	24	33	31	26
3422	Pullut	0	4	1	0	3478	St Arnaud/Avon Plains	170	250	262	198
3423	Jeparit	25	15	22	34	3480	Donald/Areegra/Boolite/Burrereo	69	110	35	61
3424	Rainbow/Albucutya/Pella/Werrap	26	30	31	28	3482	Watchem+West/Massey	30	7	6	2
3427	Diggers Rest	136	121	103	105	3483	Birchip	16	18	45	21
3428	Bulla	32	38	48	87	3485	Woomelang	18	28	10	2
3429	Sunbury/Goonawarra	1762	1720	1759	1728	3487	Lascelles	2	2	1	1
3430	Clarkefield	17	3	20	16	3488	Speed	3	1	2	14
3431	Riddells Creek	95	121	87	61	3489	Tempy	1	0	2	1
3432	Bolinda	0	4	2	8	3490	Ouyen	107	98	78	118
3433	Monegeeta	6	4	7	6	3491	Patchewollock	2	0	2	5

Note: The postcode name description includes all areas that share the same postcode. For example, postcode 3130 has the name Blackburn+North+South/Laburnum. The '+' denotes the postcode name should be read as including the suburbs of Blackburn North, Blackburn South and Laburnum.

OFFENCES RECORDED BY POSTCODE, 2006/07

Table 6.3 (Continued)

P/Code	Name	No. 2006/07	No. 2005/06	No. 2004/05	No. 2003/04	P/Code	Name	No. 2006/07	No. 2005/06	No. 2004/05	No. 2003/04
3494	Nangiloc/Colignan/Cullulleraine	26	26	24	58	3558	Elmore	42	44	48	54
3496	Red Cliffs/Stewart/Cardross	287	286	381	354	3559	Corop/Colbinabbin	5	10	17	19
3498	Irymple	121	111	128	181	3561	Rochester/Bamawm/Nanneella	135	134	147	165
3500	Mildura	3150	3307	3186	3810	3562	Torrumbarry	4	7	18	17
3501	Nichols Point/Koorlong	34	34	37	33	3563	Lockington	23	17	29	11
3505	Merbein/Cabarita	281	276	234	238	3564	Echuca/Patho	1117	1310	1208	1307
3506	Cowangie	0	1	1	3	3565	Kotta	5	8	2	0
3507	Walpeup	2	7	0	3	3566	Gunbower	16	15	23	10
3509	Underbool	5	5	3	9	3567	Leitchville	7	12	17	20
3512	Murrayville	6	7	15	15	3568	Cohuna	42	91	95	64
3515	Marong	10	17	20	30	3570	Raywood	39	14	16	53
3516	Bridgewater/Derby/Leichhardt	40	48	29	68	3571	Dingee/Tandara	14	3	0	18
3517	Inglewood/Jarklin/Salisbury West	50	88	94	78	3572	Prairie/Milloo/Piavella/Tennyson	5	4	9	12
3518	Wedderburn/Ailsa/Berrimal	95	80	88	70	3573	Mitiamo/Calivil	5	10	7	13
3520	Kinypanial/Korongvale	39	27	30	16	3575	Pyramid Hill/Mincha	30	59	54	41
3521	Pyalong	27	20	20	7	3576	Durham Ox	0	5	1	2
3522	Tooborac	12	12	11	4	3578	Macorna	0	1	3	0
3523	Heathcote/Costerfield	196	246	180	211	3579	Kerang/Macorna/Murrabit	321	278	302	377
3525	Charlton/Buckrabanyule/Wychitella	96	116	62	108	3580	Koondrook	24	31	21	31
3527	Wycheproof/Corack East	25	47	44	37	3581	Lake Charm/Mystic Park	6	10	14	8
3529	Nullawil	2	2	4	2	3583	Tresco	6	2	14	7
3530	Culgoa	3	5	1	6	3584	Lake Boga	27	28	45	81
3531	Berriwillock	3	2	0	12	3585	Swan Hill	1142	1165	1244	1178
3533	Sea Lake/Nandaly	25	25	55	374	3586	Swan Hill Suburbs	17	2	6	16
3537	Boort/Gredgwin	19	29	44	35	3589	Woorinen	3	8	11	3
3539	Bendigo Roadside	13	34	24	26	3591	Vinifera	3	0	0	0
3540	Quambatook	7	14	32	7	3595	Nyah West/Ryanby/Yarraby	52	32	53	26
3542	Lalbert	5	4	2	2	3596	Wood Wood	24	2	9	4
3544	Ultima	2	3	4	9	3597	Piangil	12	27	14	21
3546	Manangatang/Chinkapook	16	15	23	18	3599	Boundary Bend	29	6	51	6
3549	Robinvale	528	479	420	502	3607	Tabilk	4	7	5	4
3550	Bendigo/Kennington/White Hills	3874	3697	3480	3983	3608	Nagambie/Dargalong	122	128	154	162
3551	Arnold/Epsom/Axedale	403	352	344	386	3610	Murchison/Dhurringile	87	97	105	98
3555	Golden Square/Kangaroo Flat	880	904	857	976	3612	Rushworth/Mathiesons/Wanalta	129	111	101	93
3556	Eaglehawk/California Gully	848	670	786	949	3614	Toolamba	22	32	40	26
3557	Goornong/Fosterville	10	25	17	36	3616	Tatura/Cooma/Gillieston/Harston	242	240	283	243

Note: The postcode name description includes all areas that share the same postcode. For example, postcode 3130 has the name Blackburn+North+South/Laburnum. The '+' denotes the postcode name should be read as including the suburbs of Blackburn North, Blackburn South and Laburnum.

OFFENCES RECORDED BY POSTCODE, 2006/07

Table 6.3 (Continued)

P/Code	Name	No. 2006/07	No. 2005/06	No. 2004/05	No. 2003/04	P/Code	Name	No. 2006/07	No. 2005/06	No. 2004/05	No. 2003/04
3617	Byrneside	4	5	5	0	3678	Broomfield/Cheshunt/Milawa	74	67	63	68
3618	Merrigum	18	31	59	26	3682	Springhurst	6	6	2	13
3620	Kyabram/Lancaster/Wyuna	398	353	420	481	3683	Chiltern	50	36	40	79
3621	Tongala/Yambuna	64	65	87	103	3685	Rutherglen/Browns Plains	141	120	111	152
3622	Koyuga+South/Strathallan/Simmie	7	2	8	6	3687	Wahgunyah	17	28	28	35
3623	Stanhope	45	28	42	28	3688	Barnawartha	23	33	31	19
3624	Girgarre	18	40	12	13	3690	Wodonga	2697	2539	2595	2391
3629	Mooroopna/Ardmona/Coomboona	559	645	674	723	3691	Allans Flat/Bandiana/Baranduda	91	115	118	88
3630	Shepparton/Benarch/Branditt	3258	3689	4512	4297	3695	Huon	5	6	13	3
3631	Kialla/Lemnos/Pine Lodge South	212	220	201	222	3697	Tawonga	5	18	30	16
3633	Congupna	10	28	31	27	3698	Tawonga South	9	6	6	11
3634	Tallygaroopna/Bunbartha	25	51	42	57	3699	Mount Beauty/Bogong/Falls Creek	42	79	105	103
3635	Wunghnu	20	22	33	36	3700	Tallangatta/Tallandoon	34	48	54	40
3636	Numurkah/Dunbulbalane	264	319	298	312	3701	Eskdale/Granya/Guys Forrest	20	35	21	37
3637	Waaia	11	8	14	9	3704	Keotong	1	1	1	1
3638	Nathalia/Kotupna	60	68	105	94	3705	Cudgewa/Nariel	9	12	14	73
3639	Picola/Barmah	25	25	40	66	3707	Corryong/Colac Colac/Koetong	126	130	156	70
3640	Katunga	29	21	14	8	3708	Tintalra	2	3	2	0
3641	Strathmerton	40	113	47	54	3709	Walwa/Burrowye	14	8	18	7
3644	Cobram	564	623	545	592	3711	Buxton	8	14	26	9
3646	Dookie/Katandra North/Youanmite	14	8	18	23	3712	Thornton/Rubicon	8	9	30	16
3647	Dookie College	2	1	1	3	3713	Eildon	85	82	84	138
3649	Katamatite	20	19	7	16	3714	Alexandra/Archeron/Taggerty	130	153	146	119
3658	Broadford/Tyaak	208	280	349	250	3715	Merton/Ancona	5	10	13	5
3659	Tallarook	32	31	28	42	3717	Yea/Flowerdale/Glenburn	158	156	182	181
3660	Seymour/Trawool	1076	1094	1096	866	3718	Molesworth	7	3	7	5
3662	Puckapanyal Milpo	51	16	27	235	3719	Yarck	23	1	9	10
3663	Mangalore	14	8	5	7	3720	Bonnie Doon	15	28	15	9
3664	Avenel	46	48	32	31	3722	Mansfield/Knockwood	239	301	301	293
3665	Longwood	10	14	21	16	3723	Booroolite/Gaffneys Creek	148	189	184	142
3666	Euroa/Balmatam/Creighton Creek	181	163	166	161	3724	Mansfield	1	1	0	0
3669	Violet Town/Boho	42	31	35	34	3725	Goorambat/Stewarton	16	7	11	22
3670	Baddaginnie	31	35	18	53	3726	Devenish/Bungeet/Thoona	6	8	3	6
3672	Benalla	809	950	967	911	3727	St James/Yundool/Lake Rowan	4	5	6	6
3673	Goomalibee/Lurg/Tatong/Winton	41	42	53	26	3728	Tungamah/Wilby/Boomanoomanah	18	16	22	9
3675	Glenrowan/Boweya/Greta	69	77	46	40	3730	Yarrowonga/Telford/Bundalong	458	449	321	429
3677	Wangaratta	1691	1367	1633	1762	3732	Moyhu	12	7	9	13

Note: The postcode name description includes all areas that share the same postcode. For example, postcode 3130 has the name Blackburn+North+South/Laburnum. The '+' denotes the postcode name should be read as including the suburbs of Blackburn North, Blackburn South and Laburnum.

OFFENCES RECORDED BY POSTCODE, 2006/07

Table 6.3 (Continued)

P/Code	Name	No. 2006/07	No. 2005/06	No. 2004/05	No. 2003/04	P/Code	Name	No. 2006/07	No. 2005/06	No. 2004/05	No. 2003/04
3733	Whitfield	5	11	7	15	3783	Gembrook	70	80	127	62
3735	Whorouly	12	2	12	7	3785	Tremont	16	10	6	6
3737	Myrtleford/Merriang	156	155	152	197	3786	Ferny Creek	58	26	39	49
3738	Ovens	0	1	0	14	3787	Sassafras+South	28	18	24	25
3739	Eurobin	3	1	3	3	3788	Olinda	94	78	95	69
3740	Porepunkah/Mt Buffalo	11	26	18	45	3789	Sherbrooke	13	16	23	9
3741	Bright/Freeburgh/Harrietteville	184	384	272	232	3791	Kallista	37	42	33	39
3744	Wandiligong	5	3	3	5	3792	The Patch	14	16	13	27
3746	Eldorado	15	29	16	21	3793	Monbulk	168	152	185	197
3747	Beechworth/Murungee	158	145	181	181	3795	Silvan+South/Burleigh	38	29	34	31
3749	Yackandandah	23	31	25	43	3796	Mount Evelyn/Kalorama/McKillop	279	294	363	373
3750	Wollert	22	26	29	36	3797	Yarra Junction/Powelltown	108	165	104	137
3751	Woodstock	11	11	6	22	3799	Warburton+East/Cambarville	323	316	258	359
3752	South Morang	625	610	565	534	3802	Endeavour Hills	1138	1223	1298	901
3753	Beveridge	21	26	7	32	3803	Hallam	812	787	801	646
3754	Mernda/Doreen	152	99	140	92	3804	Narre Warren North+East	760	712	860	570
3755	Yan Yean	16	10	20	17	3805	Narre Warren	2713	2275	2292	2373
3756	Wallan Wallan	201	310	234	301	3806	Berwick	1626	1611	1371	1263
3757	Whittlesea/Eden Park/Glenvale	370	332	365	344	3807	Beaconsfield	211	248	239	240
3758	Wandong	82	86	78	115	3808	Beaconsfield Upper	70	64	56	63
3759	Panton Hill	14	16	20	18	3809	Officer	127	134	104	97
3760	Smiths Gully	5	3	2	6	3810	Pakenham	2122	1622	1523	1219
3761	St Andrews/Mittons Bridge	33	27	19	29	3812	Nar Nar Goon/Maryknoll	57	36	212	81
3762	Bylands	0	3	8	3	3813	Tynong	21	22	14	39
3763	Kinglake	90	78	66	112	3814	Garfield	63	44	58	41
3764	Kilmore	317	511	360	316	3815	Bunyip/Tonimbuk	93	88	87	90
3765	Montrose	213	230	271	202	3816	Longwarry+South+North	84	63	91	86
3766	Kalorama	37	18	51	11	3818	Drouin+South+West/Jindivick	439	648	483	468
3767	Mount Dandenong	34	38	76	25	3820	Warragul	958	928	1073	1003
3770	Coldstream/Gruyere/Yering	88	86	92	119	3821	Nilma+North/Nayook/Crossover	54	55	57	60
3775	Yarra Glen/Christmas Hills	85	110	82	118	3822	Darnum/Gainsborough	15	10	24	16
3777	Healesville/Mt Slide/Castella	424	432	459	438	3823	Yarragon/Allambee	55	56	89	60
3778	Narbethong	17	15	13	18	3824	Trafalgar+East/Sunny Creek	176	192	233	199
3779	Marysville	44	58	28	25	3825	Moe/Westbury/Willow Grove	2521	2758	2356	2555
3781	Cockatoo/Nangana	235	170	150	168	3831	Neerim+South+East	40	36	59	39
3782	Emerald/ClematisAvonsleigh	358	362	414	449	3833	Noojee/Loch Valley/Tanjil Bren	22	28	80	51

Note: The postcode name description includes all areas that share the same postcode. For example, postcode 3130 has the name Blackburn+North+South/Laburnum. The '+' denotes the postcode name should be read as including the suburbs of Blackburn North, Blackburn South and Laburnum.

OFFENCES RECORDED BY POSTCODE, 2006/07

Table 6.3 (Continued)

P/Code	Name	No. 2006/07	No. 2005/06	No. 2004/05	No. 2003/04	P/Code	Name	No. 2006/07	No. 2005/06	No. 2004/05	No. 2003/04
3835	Thorpdale/Hernes Oak	17	20	11	24	3898	Omeo/Gibbo River/Cassilis	22	28	21	21
3840	Morwell/Narracan South/Driffield	2733	2474	2439	2808	3900	Benambra/The Brothers/Uplands	1	5	2	7
3842	Churchill	412	716	428	460	3902	Johnsonville	6	9	6	31
3844	Traralgon+South/Koornalla/Tyers	2038	2220	1968	2597	3903	Swan Reach	7	14	11	15
3847	Rosedale/Willung/Nambrok	121	89	118	132	3904	Metung	27	37	33	23
3850	Sale/Glencoe/Wurruk/Giffard	1126	1380	1485	1586	3909	Lakes Entrance/Lake Bunga	630	715	624	823
3851	Seaspray/Montgomery/Darriman	311	320	284	342	3910	Langwarrin	1079	846	689	647
3854	Glengarry+West	13	49	22	20	3911	Baxter	165	170	169	199
3856	Toongabbie	10	11	12	52	3912	Somerville/Pearcedale	506	609	635	636
3857	Cowwarr	7	11	10	30	3913	Tyabb	112	127	92	121
3858	Heyfield/Dunmore/Glenmaggie	123	145	140	156	3915	Hastings	997	974	966	863
3859	Newry/Tinamba	17	26	26	13	3916	Merricks/Shoreham	29	40	29	50
3860	Maffra/Upper Maffra West	205	257	268	272	3918	Bittern	117	219	82	133
3862	Stratford/Llowalong/Stockdale	65	87	47	80	3919	Crib Point	167	177	152	139
3864	Glenaladale/Delvine/Fernbank	9	8	5	2	3920	HMAS Cerebus	15	24	24	20
3865	Lindenow	11	7	7	9	3921	Tankerton	1	4	3	3
3869	Yinnar+South/Jumbuk	27	45	27	40	3922	Cowes	428	598	537	617
3870	Boolarra+South/Budgerree+East	59	57	51	50	3923	Rhyll	13	19	10	13
3871	Mirboo+North/Delburn	75	114	154	180	3925	San Remo	203	229	169	211
3873	Gormondale	2	11	33	10	3926	Balnarring	89	101	113	109
3874	Woodside+Beach+East	28	24	32	26	3927	Somers	28	56	22	46
3875	Bairnsdale+East/Walpa/Lucknow	1664	1442	1556	1731	3928	Main Bridge	14	17	12	21
3878	Eagle Point	18	14	15	21	3929	Flinders	31	59	31	78
3880	Paynesville	157	159	141	149	3930	Mount Eliza	477	586	564	673
3882	Nicholson	12	42	9	10	3931	Mornington	1729	2104	1733	1621
3885	Bruthen/Timbarra/W Tree/Buchan	36	48	63	66	3933	Moorooduc	88	99	47	85
3886	Newmerella	24	14	12	12	3934	Mount Martha	365	375	369	369
3887	Nowa Nowa/Wairewa	48	49	41	48	3936	Dromana	456	639	639	673
3888	Orbost/Cape Conran/Deddick	257	275	323	287	3937	Red Hill	38	36	35	54
3889	Bemm River/Bellbird Creek	8	12	26	21	3938	McCrae	96	114	87	100
3890	Buldah/Chandlers Creek	33	46	44	46	3939	Rosebud	1117	1057	1275	1259
3891	Orbost Suburbs No.3	8	3	6	9	3940	Rosebud West	243	199	249	297
3892	Gabo Island/Mallacoota	84	53	92	103	3941	Rye/Tootgarook	724	708	765	746
3893	Tambo Crossing	0	0	2	0	3942	Blaigowrie	92	105	174	120
3895	Ensay/Docters Flat	10	12	4	2	3943	Sorrento	231	209	225	202
3896	Swifts Creek/Tongio/West	16	14	9	23	3944	Portsea/Blackwarry	113	89	98	127
						3945	Loch/Krowera/Woodleigh	20	27	40	51

Note: The postcode name description includes all areas that share the same postcode. For example, postcode 3130 has the name Blackburn+North+South/Laburnum. The '+' denotes the postcode name should be read as including the suburbs of Blackburn North, Blackburn South and Laburnum.

OFFENCES RECORDED BY POSTCODE, 2006/07

Table 6.3 (Continued)

P/Code	Name	No. 2006/07	No. 2005/06	No. 2004/05	No. 2003/04
3946	Benambra/The Brothers/Uplands	6	7	6	5
3950	Korumburra/Ranceby/Whitelaw	195	212	190	233
3951	Jumbunna/Fairbank/Outtrim	14	27	19	19
3953	Leongatha/Hallston/Trida/Ruby	350	418	387	407
3954	Koonwarra	10	20	14	5
3956	Meeniyah/Tarwin/Meadows	82	101	101	143
3957	Stony Creek/Carmichael	9	9	12	7
3958	Buffalo	1	3	1	4
3959	Fish Creek/Boys/Hoddle	26	37	47	52
3960	Foster/Woorarra West	121	102	98	145
3962	Toora+North/Barry Beach	25	49	35	50
3964	Port Franklin	4	2	4	2
3965	Port Welshpool	8	7	36	19
3966	Welshpool/Binginwarri/Hazel Park	22	12	6	15
3967	Hedley	1	3	7	1
3971	Yarram/Devon North/Tooloonook	305	174	153	187
3975	Lyndhurst	396	292	176	155
3976	Hampton Park	1262	1102	1219	1250
3977	Cranbourne/Skye/Devon Meadows	3786	3438	3154	3287
3978	Clyde	78	76	61	112
3979	Kernot/Korrine	7	9	1	7
3980	Tooradin	118	102	113	119
3981	Koo Wee Rup	118	164	142	144
3984	Lang Lang	263	208	201	199
3987	Nyora	28	29	26	37
3988	Poowong+East+North/Topiram	71	13	29	33
3990	Glen Forbes	1	3	3	2
3991	Bass	18	20	27	23
3992	Dalyston	25	21	16	40
3995	Wonthaggi	722	689	813	800

P/Code	Name	No. 2006/07	No. 2005/06	No. 2004/05	No. 2003/04
3996	Inverloch/Point Creek	316	272	325	352
	<i>Other States</i>	366	259	257	257
	<i>Unspecified</i>	7	6	6	7
TOTAL		376200	375667	376948	398704

Note: The postcode name description includes all areas that share the same postcode. For example, postcode 3130 has the name Blackburn+North+South/Laburnum. The '+' denotes the postcode name should be read as including the suburbs of Blackburn North, Blackburn South and Laburnum.

VALUE OF PROPERTY STOLEN OR DAMAGED



Value of Property Stolen Or Damaged, 2006/07

Figure 7.1	Robbery	98
Figure 7.2	Arson	98
Figure 7.3	Property Damage	98
Figure 7.4	Burglary (Aggravated)	98
Figure 7.5	Burglary (Residential)	99
Figure 7.6	Burglary (Other)	99
Figure 7.7	Deception	99
Figure 7.8	Handle Stolen Goods	99
Figure 7.9	Theft from Motor Vehicle	100
Figure 7.10	Theft (Shopsteal)	100
Figure 7.11	Theft of Motor Vehicle	100
Figure 7.12	Theft of Motor Vehicle (Recovered)	100
Figure 7.13	Theft of Bicycle	101
Figure 7.14	Theft (Other)	101

VALUE OF PROPERTY STOLEN OR DAMAGED, 2006/07

Figure 7.1: Robbery

RANGE	NUMBER OF SUBSTANTIVE OFFENCES	TOTAL VALUE OF STOLEN ITEMS
\$1 - \$99	309	\$12,854
\$100 - \$199	209	\$27,817
\$200 - \$299	192	\$42,843
\$300 - \$399	155	\$50,477
\$400 - \$499	134	\$56,781
\$500 - \$599	129	\$66,514
\$600 - \$699	81	\$50,282
\$700 - \$799	71	\$46,631
\$800 - \$899	48	\$39,870
\$900 - \$999	23	\$21,508
>= \$1000	219	\$982,042
TOTAL	1570	\$1,397,620

Average Value: \$898
Median Value: \$300

Figure 7.2: Arson

RANGE	NUMBER OF SUBSTANTIVE OFFENCES	TOTAL VALUE OF STOLEN ITEMS
\$1 - \$999	591	\$137,994
\$1000 - \$1999	139	\$153,636
\$2000 - \$2999	86	\$178,050
\$3000 - \$3999	50	\$151,600
\$4000 - \$4999	34	\$137,368
\$5000 - \$5999	53	\$265,512
\$6000 - \$6999	9	\$54,766
\$7000 - \$7999	12	\$85,100
\$8000 - \$8999	6	\$48,600
\$9000 - \$9999	1	\$9,000
>= \$10000	222	\$14,358,432
TOTAL	1203	\$15,580,058

Average Value: \$13,005
Median Value: \$1,000

Figure 7.3: Property Damage

RANGE	NUMBER OF SUBSTANTIVE OFFENCES	TOTAL VALUE OF STOLEN ITEMS
\$1 - \$99	1679	\$74,427
\$100 - \$199	2518	\$293,362
\$200 - \$299	2903	\$606,584
\$300 - \$399	1553	\$472,142
\$400 - \$499	1102	\$436,591
\$500 - \$599	1979	\$981,136
\$600 - \$699	523	\$306,680
\$700 - \$799	272	\$190,049
\$800 - \$899	410	\$319,902
\$900 - \$999	74	\$66,455
>= \$1000	3945	\$9,331,673
TOTAL	16958	\$13,079,001

Average Value: \$788
Median Value: \$300

Figure 7.4: Burglary (Aggravated)

RANGE	NUMBER OF SUBSTANTIVE OFFENCES	TOTAL VALUE OF STOLEN ITEMS
\$1 - \$99	79	\$3,142
\$100 - \$199	65	\$8,937
\$200 - \$299	65	\$14,802
\$300 - \$399	40	\$13,414
\$400 - \$499	26	\$11,219
\$500 - \$599	32	\$16,960
\$600 - \$699	16	\$10,021
\$700 - \$799	18	\$13,341
\$800 - \$899	21	\$17,323
\$900 - \$999	14	\$12,909
>= \$1000	286	\$1,332,121
TOTAL	662	\$1,454,189

Average Value: \$2,203
Median Value: \$740

Only substantive offences with property recorded stolen or damaged are included above, where the total property value was at least \$1. The value is an indicative figure only, based on (a) the sum of the individual items' values recorded with an offence, where available. Where (a) is not available, (b) the recording member's estimate of the total value of the incident was used if the offence was the only offence in the incident. Offences that did not satisfy (a) or (b) are excluded from these figures.

VALUE OF PROPERTY STOLEN OR DAMAGED, 2006/07

Figure 7.5: Burglary (Residential)

RANGE	NUMBER OF SUBSTANTIVE OFFENCES	TOTAL VALUE OF STOLEN ITEMS
\$1 - \$999	7544	\$2,913,348
\$1000 - \$1999	3402	\$4,770,459
\$2000 - \$2999	2414	\$5,759,095
\$3000 - \$3999	1599	\$5,412,399
\$4000 - \$4999	1092	\$4,808,957
\$5000 - \$5999	862	\$4,633,077
\$6000 - \$6999	637	\$4,085,875
\$7000 - \$7999	464	\$3,451,007
\$8000 - \$8999	349	\$2,921,996
\$9000 - \$9999	258	\$2,438,821
>= \$10000	1693	\$38,694,653
TOTAL	20314	\$79,889,687

Average Value: \$3,944
Median Value: \$1,660

Figure 7.7: Deception

RANGE	NUMBER OF SUBSTANTIVE OFFENCES	TOTAL VALUE OF STOLEN ITEMS
\$1 - \$99	587	\$23,339
\$100 - \$199	217	\$24,735
\$200 - \$299	134	\$23,658
\$300 - \$399	120	\$28,340
\$400 - \$499	111	\$37,135
\$500 - \$599	115	\$46,997
\$600 - \$699	60	\$30,904
\$700 - \$799	72	\$34,840
\$800 - \$899	77	\$40,491
\$900 - \$999	44	\$33,936
>= \$1000	3204	\$43,966,582
TOTAL	4741	\$44,290,957

Average Value: \$17,548
Median Value: \$1,000

Figure 7.6: Burglary (Other)

RANGE	NUMBER OF SUBSTANTIVE OFFENCES	TOTAL VALUE OF STOLEN ITEMS
\$1 - \$999	5587	\$1,700,469
\$1000 - \$1999	1489	\$2,007,540
\$2000 - \$2999	1113	\$2,566,961
\$3000 - \$3999	677	\$2,237,649
\$4000 - \$4999	414	\$1,786,164
\$5000 - \$5999	338	\$1,776,000
\$6000 - \$6999	237	\$1,489,966
\$7000 - \$7999	152	\$1,112,947
\$8000 - \$8999	137	\$1,118,924
\$9000 - \$9999	74	\$695,328
>= \$10000	727	\$40,172,100
TOTAL	10945	\$56,664,048

Average Value: \$5,206
Median Value: \$900

Figure 7.8: Handle Stolen Goods

RANGE	NUMBER OF SUBSTANTIVE OFFENCES	TOTAL VALUE OF STOLEN ITEMS
\$1 - \$499	228	\$32,391
\$500 - \$999	65	\$35,585
\$1000 - \$1499	45	\$40,105
\$1500 - \$1999	14	\$21,188
\$2000 - \$2499	22	\$39,222
\$2500 - \$2999	12	\$29,013
\$3000 - \$3499	8	\$24,487
\$3500 - \$3999	6	\$21,530
\$4000 - \$4499	11	\$45,112
\$4500 - \$4999	11	\$33,395
>= \$5000	125	\$2,469,594
TOTAL	547	\$2,791,622

Average Value: \$6,029
Median Value: \$650

Only substantive offences with property recorded stolen or damaged are included above, where the total property value was at least \$1. The value is an indicative figure only, based on (a) the sum of the individual items' values recorded with an offence, where available. Where (a) is not available, (b) the recording member's estimate of the total value of the incident was used if the offence was the only offence in the incident. Offences that did not satisfy (a) or (b) are excluded from these figures.

VALUE OF PROPERTY STOLEN OR DAMAGED, 2006/07

Figure 7.9: Theft from Motor Vehicle

RANGE	NUMBER OF SUBSTANTIVE OFFENCES	TOTAL VALUE OF STOLEN ITEMS
\$1 - \$99	12225	\$462,160
\$100 - \$199	3250	\$414,764
\$200 - \$299	2594	\$584,349
\$300 - \$399	1915	\$624,580
\$400 - \$499	1706	\$721,476
\$500 - \$599	1880	\$975,599
\$600 - \$699	1343	\$836,334
\$700 - \$799	1005	\$731,487
\$800 - \$899	1016	\$832,708
\$900 - \$999	631	\$583,726
>= \$1000	8659	\$24,991,114
TOTAL	36224	\$31,758,296

Average Value: \$880
Median Value: \$300

Figure 7.10: Theft (Shopsteal)

RANGE	NUMBER OF SUBSTANTIVE OFFENCES	TOTAL VALUE OF STOLEN ITEMS
\$1 - \$9	1611	\$8,010
\$10 - \$19	1402	\$19,120
\$20 - \$29	1115	\$25,713
\$30 - \$39	891	\$29,257
\$40 - \$49	689	\$28,661
\$50 - \$59	485	\$25,315
\$60 - \$69	444	\$27,103
\$70 - \$79	346	\$25,178
\$80 - \$89	326	\$26,126
\$90 - \$99	353	\$32,672
>= \$100	3794	\$2,762,252
TOTAL	11456	\$3,009,406

Average Value: \$269
Median Value: \$49

Figure 7.11: Theft of Motor Vehicle

RANGE	NUMBER OF SUBSTANTIVE OFFENCES	TOTAL VALUE OF STOLEN ITEMS
\$1 - \$999	1071	\$487,342
\$1000 - \$1999	1939	\$2,396,595
\$2000 - \$2999	2229	\$4,763,483
\$3000 - \$3999	1756	\$5,444,992
\$4000 - \$4999	926	\$3,788,356
\$5000 - \$5999	1152	\$5,804,825
\$6000 - \$6999	422	\$2,557,790
\$7000 - \$7999	279	\$1,978,530
\$8000 - \$8999	336	\$2,704,810
\$9000 - \$9999	150	\$1,360,000
>= \$10000	2521	\$58,099,551
TOTAL	12781	\$89,386,274

Average Value: \$6,995
Median Value: \$3,000

Figure 7.12: Theft of Motor Vehicle (Recovered)

RANGE	NUMBER OF SUBSTANTIVE OFFENCES	TOTAL VALUE OF STOLEN ITEMS
\$1 - \$999	820	\$374,446
\$1000 - \$1999	1517	\$1,873,456
\$2000 - \$2999	1753	\$3,738,877
\$3000 - \$3999	1364	\$4,222,092
\$4000 - \$4999	701	\$2,867,471
\$5000 - \$5999	889	\$4,481,215
\$6000 - \$6999	326	\$1,973,540
\$7000 - \$7999	219	\$1,552,831
\$8000 - \$8999	246	\$1,977,100
\$9000 - \$9999	108	\$979,400
>= \$10000	1934	\$44,742,268
TOTAL	9877	\$68,782,695

Average Value: \$6,966
Median Value: \$3,000

Only substantive offences with property recorded stolen or damaged are included above, where the total property value was at least \$1. The value is an indicative figure only, based on (a) the sum of the individual items' values recorded with an offence, where available. Where (a) is not available, (b) the recording member's estimate of the total value of the incident was used if the offence was the only offence in the incident. Offences that did not satisfy (a) or (b) are excluded from these figures.

VALUE OF PROPERTY STOLEN OR DAMAGED, 2006/07

Figure 7.13: Theft of Bicycle

RANGE	NUMBER OF SUBSTANTIVE OFFENCES	TOTAL VALUE OF STOLEN ITEMS
\$1 - \$99	339	\$18,244
\$100 - \$199	641	\$82,266
\$200 - \$299	586	\$128,945
\$300 - \$399	634	\$203,711
\$400 - \$499	595	\$246,561
\$500 - \$599	483	\$241,029
\$600 - \$699	300	\$179,782
\$700 - \$799	205	\$144,016
\$800 - \$899	208	\$160,028
\$900 - \$999	100	\$84,169
>= \$1000	861	\$1,494,818
TOTAL	4952	\$2,983,569

Average Value: \$617
 Median Value: \$400

Figure 7.13: Theft (Other)

RANGE	NUMBER OF SUBSTANTIVE OFFENCES	TOTAL VALUE OF STOLEN ITEMS
\$1 - \$99	12149	\$596,518
\$100 - \$199	5133	\$656,593
\$200 - \$299	3556	\$789,659
\$300 - \$399	2747	\$886,156
\$400 - \$499	2272	\$955,684
\$500 - \$599	2719	\$1,387,808
\$600 - \$699	1763	\$1,071,594
\$700 - \$799	1237	\$892,776
\$800 - \$899	1311	\$1,040,122
\$900 - \$999	725	\$644,107
>= \$1000	10982	\$52,283,036
TOTAL	44594	\$61,204,054

Average Value: \$1,432
 Median Value: \$300

Only substantive offences with property recorded stolen or damaged are included above, where the total property value was at least \$1. The value is an indicative figure only, based on (a) the sum of the individual items' values recorded with an offence, where available. Where (a) is not available, (b) the recording member's estimate of the total value of the incident was used if the offence was the only offence in the incident. Offences that did not satisfy (a) or (b) are excluded from these figures.

8

Temporal Trends In Recorded Crime, 2006/07

Figure 8.1	Homicide	104
Figure 8.2	Rape	104
Figure 8.3	Sex (non - Rape)	105
Figure 8.4	Robbery	105
Figure 8.5	Assault	106
Figure 8.6	Abduction / Kidnap	106
Figure 8.7	Arson	107
Figure 8.8	Property Damage	107
Figure 8.9	Burglary (Aggravated)	108
Figure 8.10	Burglary (Residential)	108
Figure 8.11	Burglary (Other)	109
Figure 8.12	Deception	109
Figure 8.13	Handle Stolen Goods	110
Figure 8.14	Theft from Motor Vehicle	110
Figure 8.15	Theft (Shopsteal)	111
Figure 8.16	Theft of Motor Vehicle	111
Figure 8.17	Theft (Bicycle)	112
Figure 8.18	Theft (Other)	112

TEMPORAL TRENDS IN RECORDED CRIME, 2006/07

Figure 8.1: Homicide

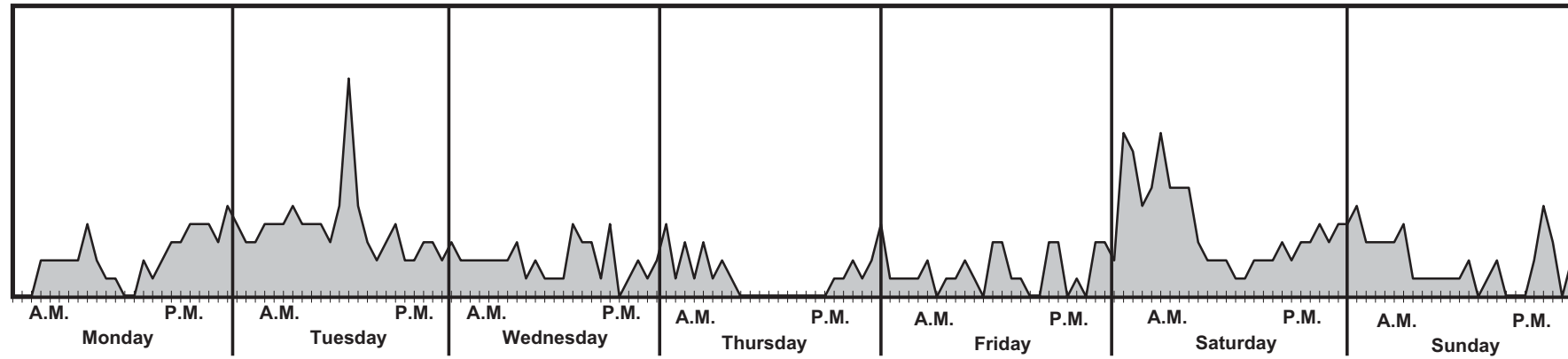
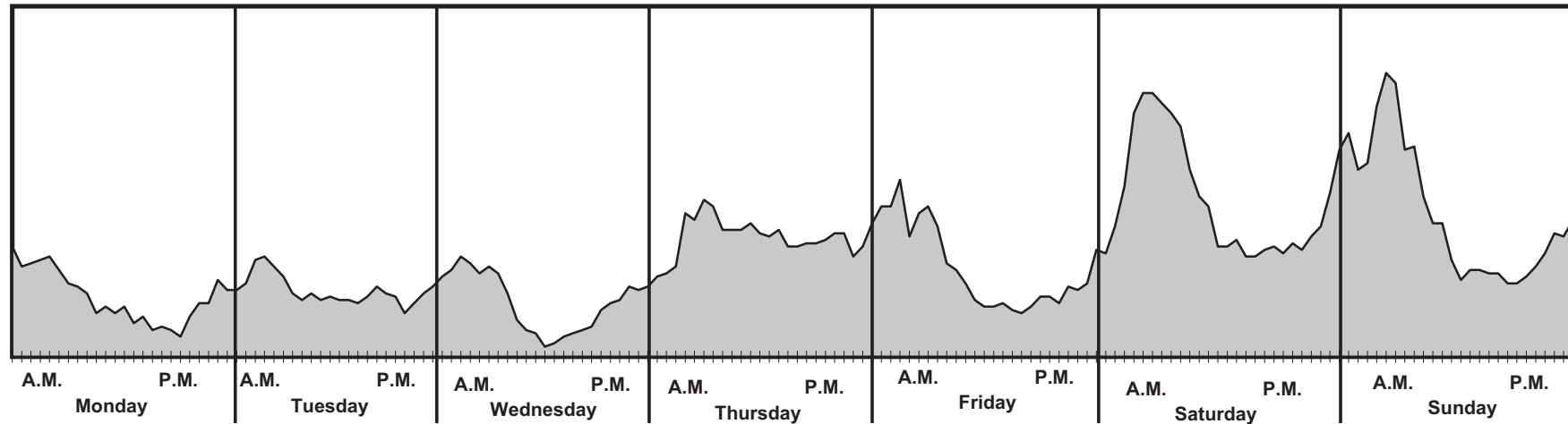


Figure 8.2: Rape



TEMPORAL TRENDS IN RECORDED CRIME, 2006/07

Figure 8.3: Sex (non - Rape)

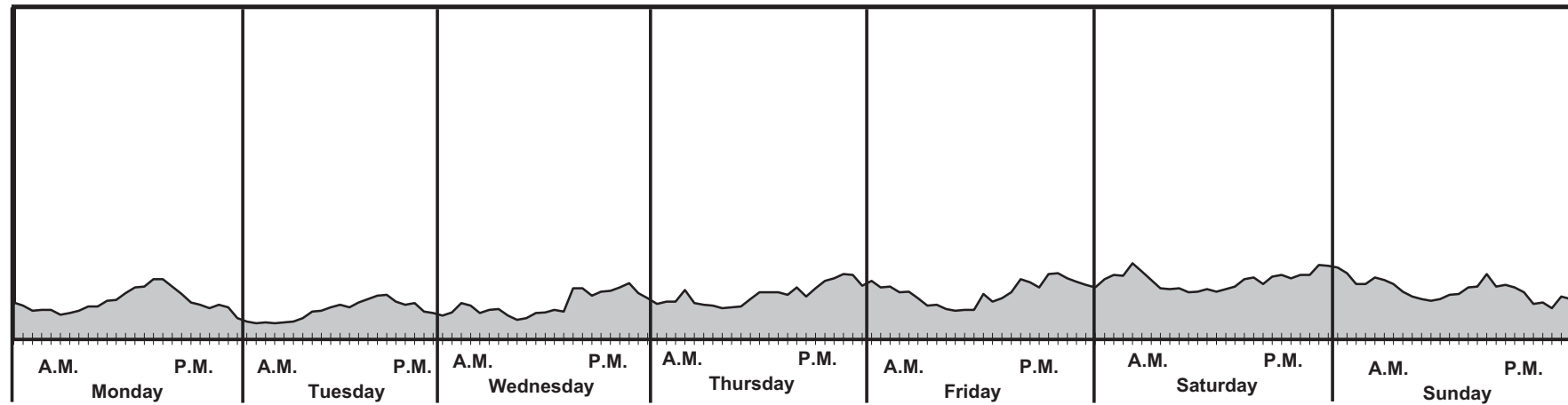
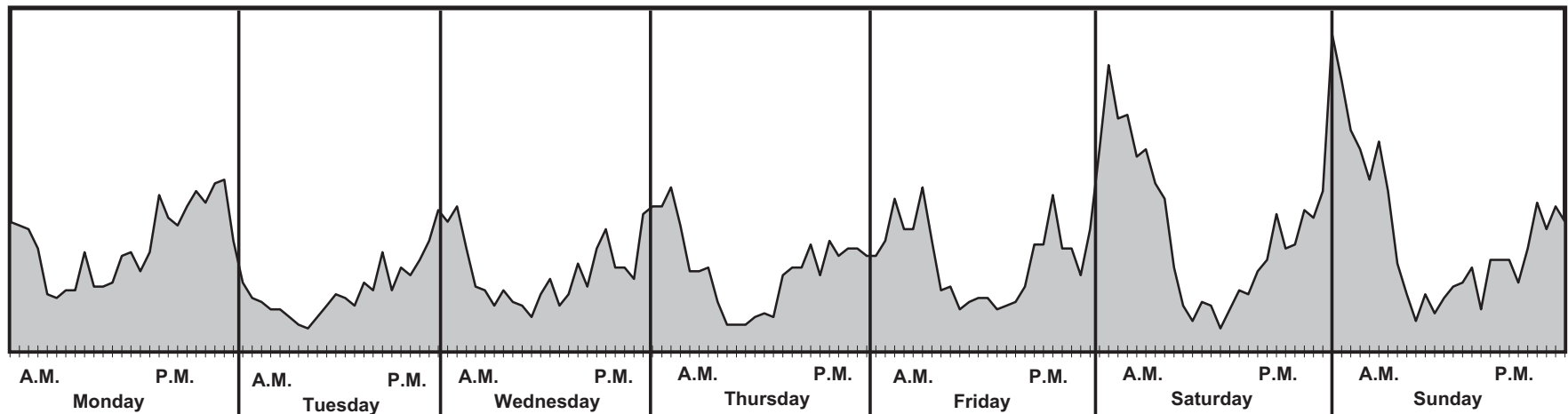


Figure 8.4: Robbery



TEMPORAL TRENDS IN RECORDED CRIME, 2006/07

Figure 8.5: Assault

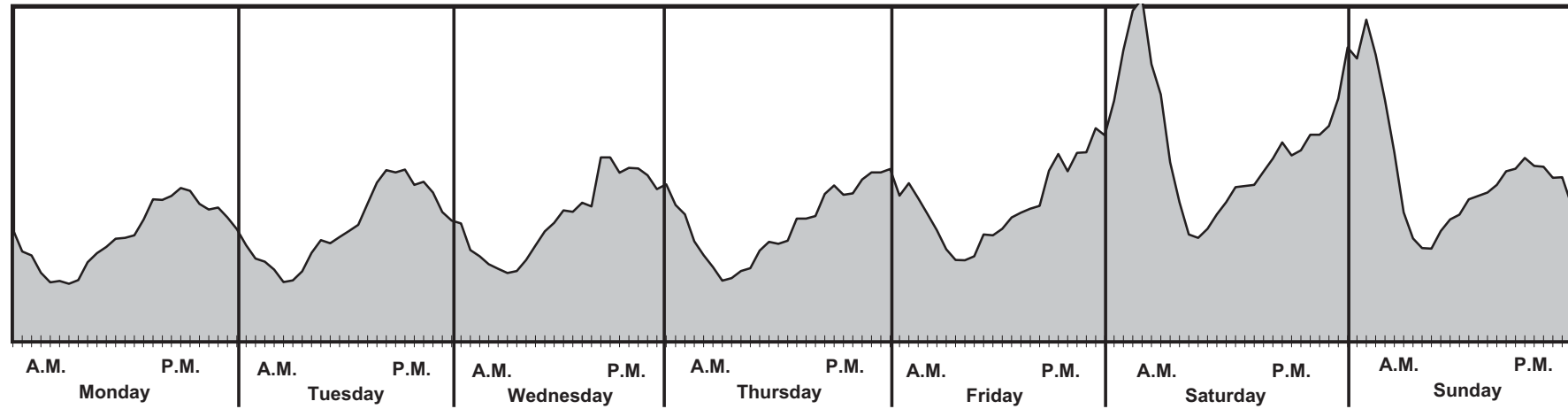
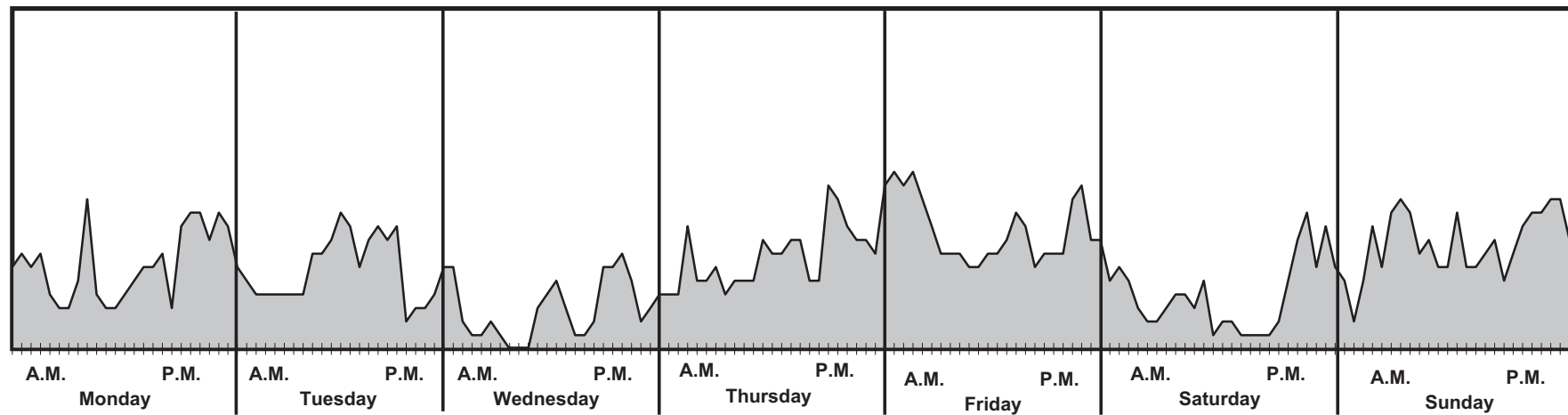


Figure 8.6: Abduction / Kidnap



TEMPORAL TRENDS IN RECORDED CRIME, 2006/07

Figure 8.7: Arson

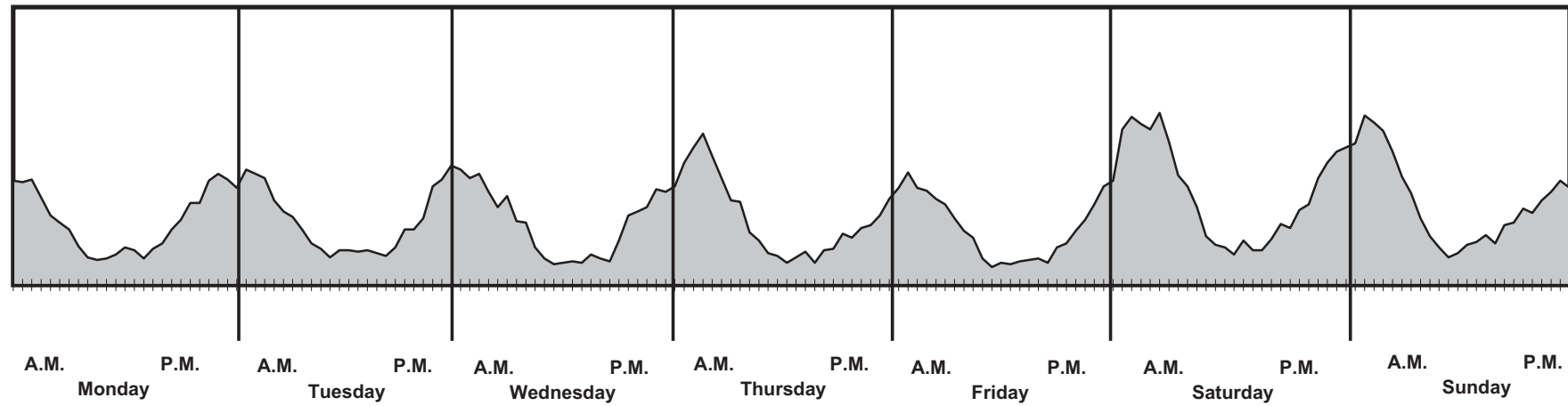
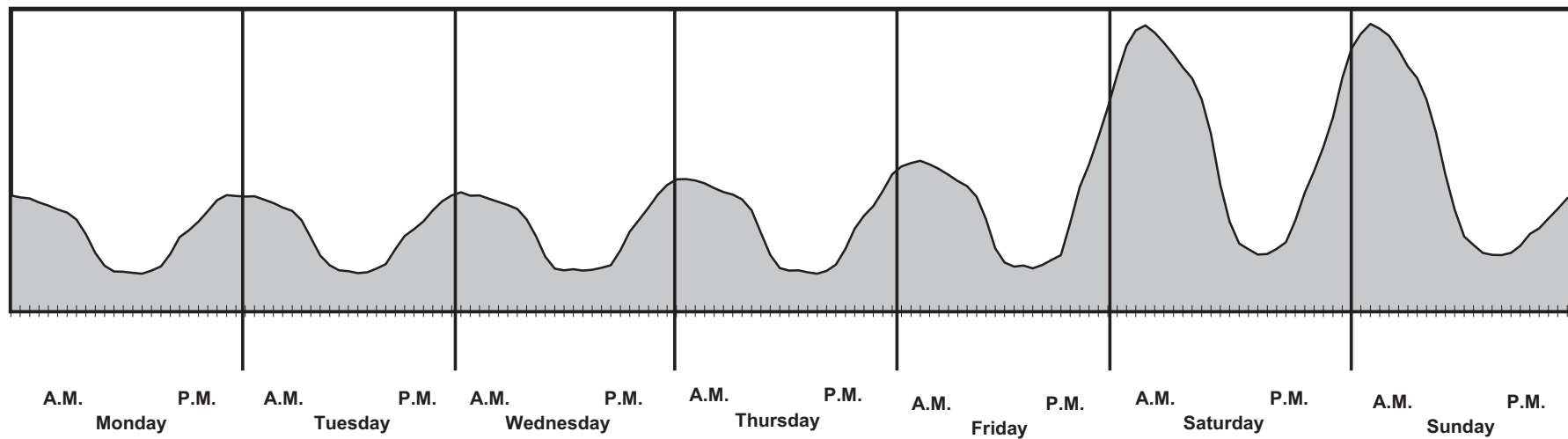


Figure 8.8: Property Damage



TEMPORAL TRENDS IN RECORDED CRIME, 2006/07

Figure 8.9: Burglary (Aggravated)

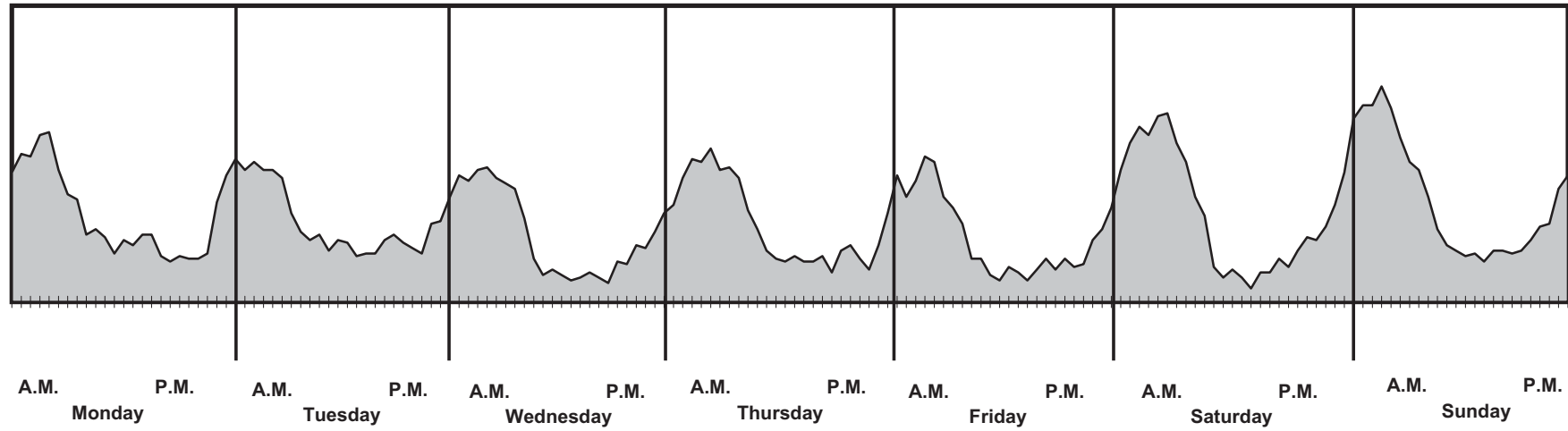
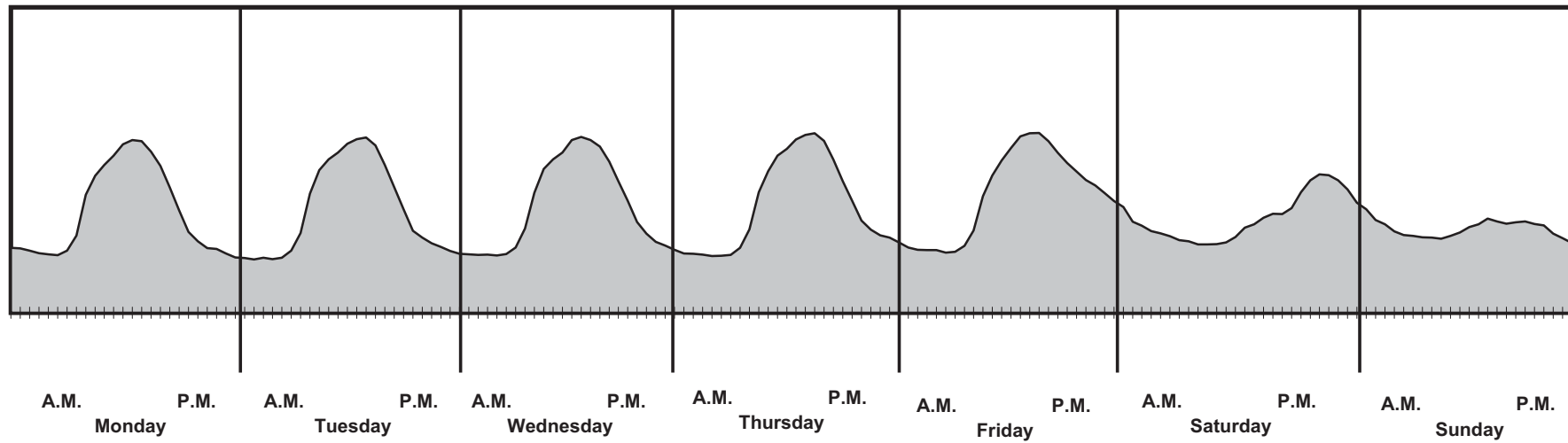


Figure 8.10: Burglary (Residential)



TEMPORAL TRENDS IN RECORDED CRIME, 2006/07

Figure 8.11: Burglary (Other)

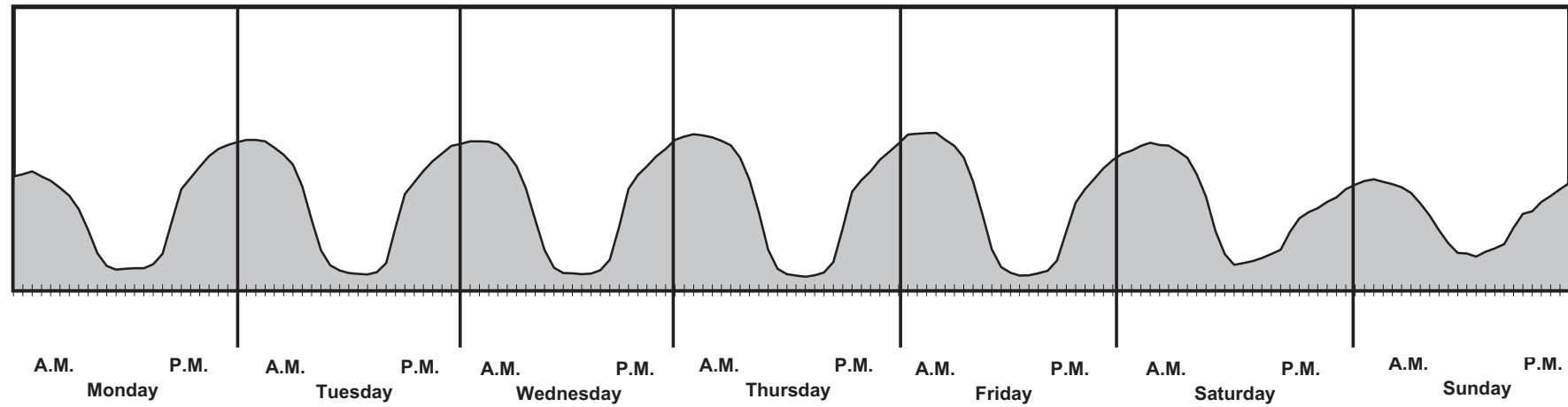
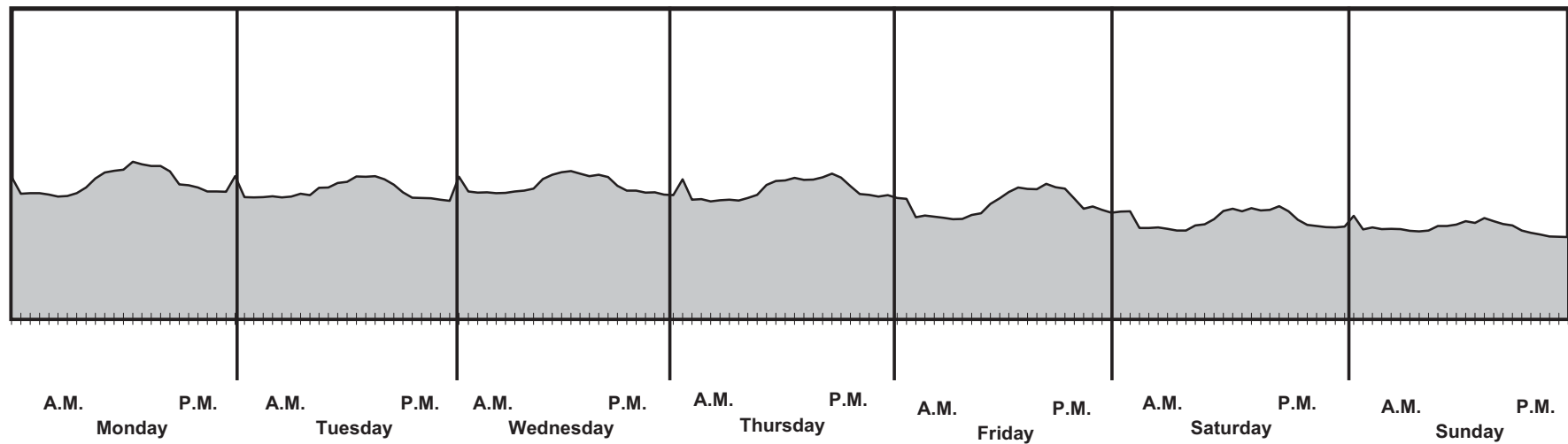


Figure 8.12: Deception



TEMPORAL TRENDS IN RECORDED CRIME, 2006/07

Figure 8.13: Handle Stolen Goods

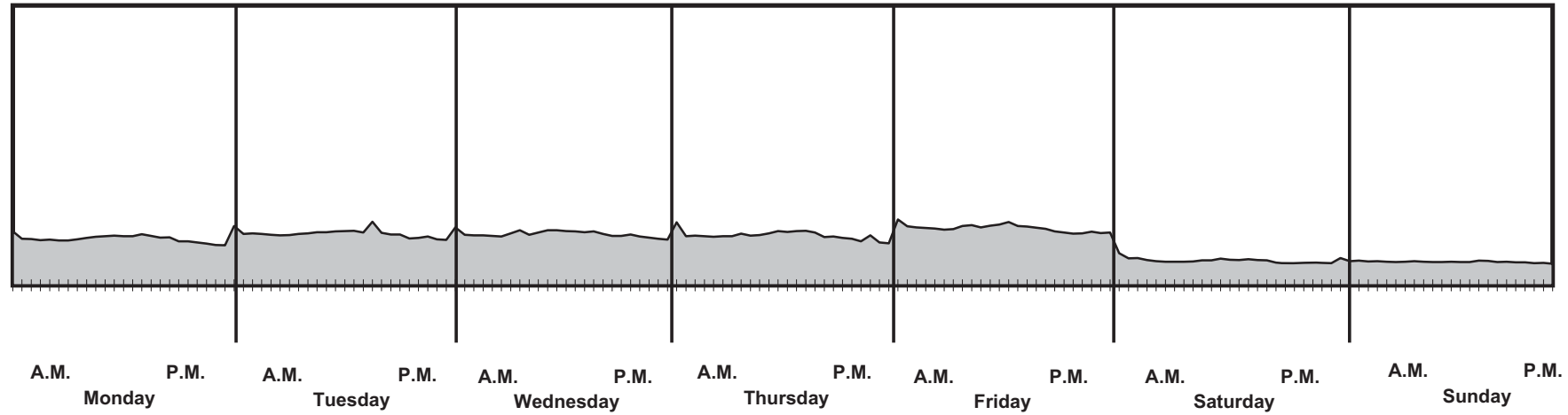
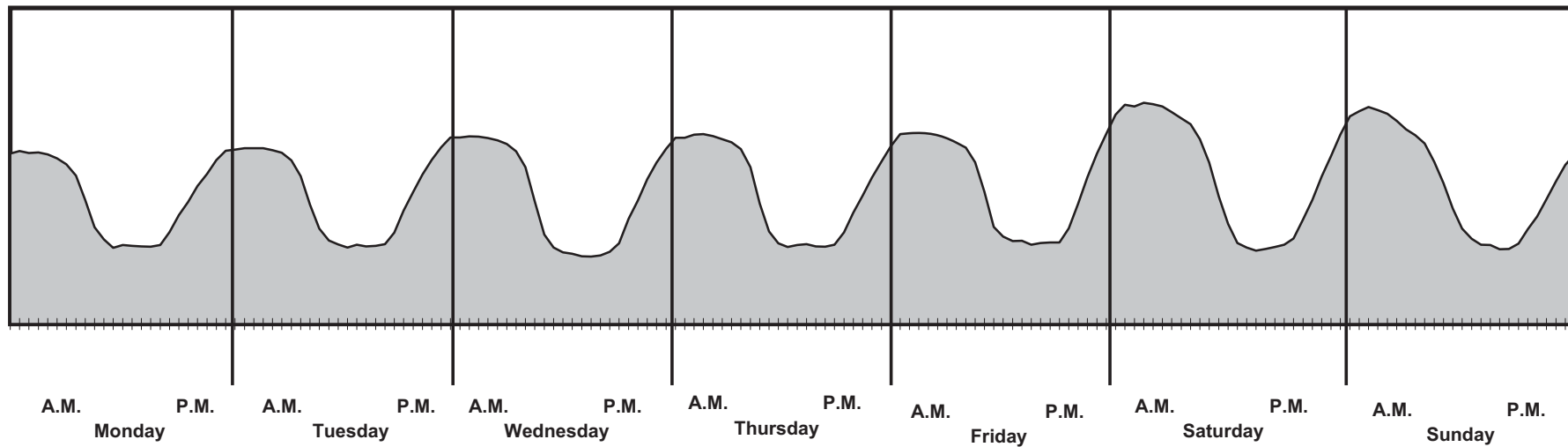


Figure 8.14: Theft from Motor Vehicle



TEMPORAL TRENDS IN RECORDED CRIME, 2006/07

Figure 8.15: Theft (Shopsteal)

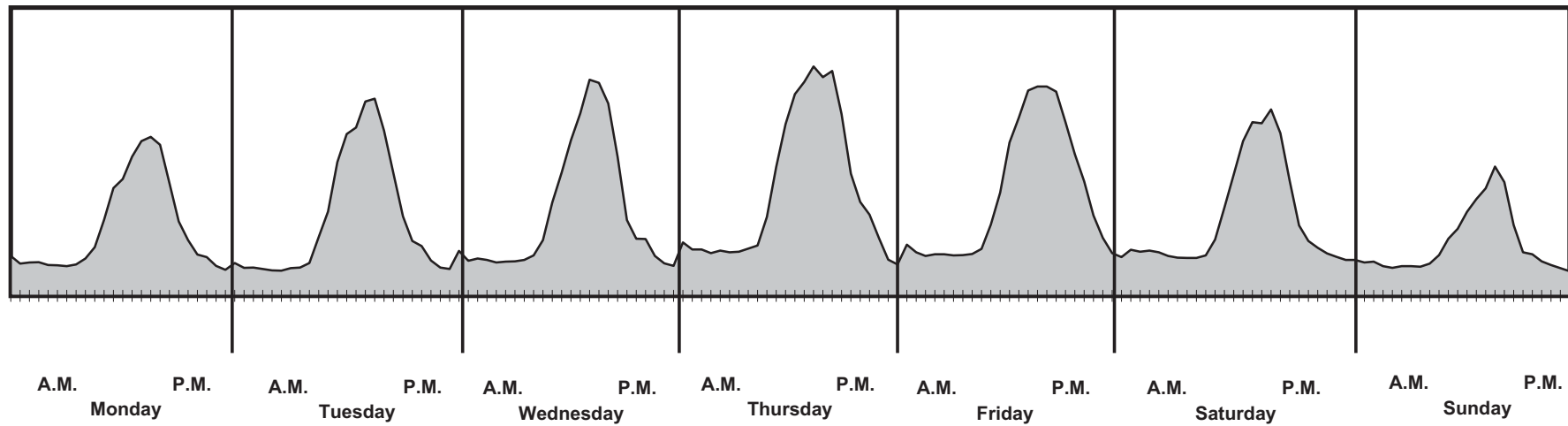
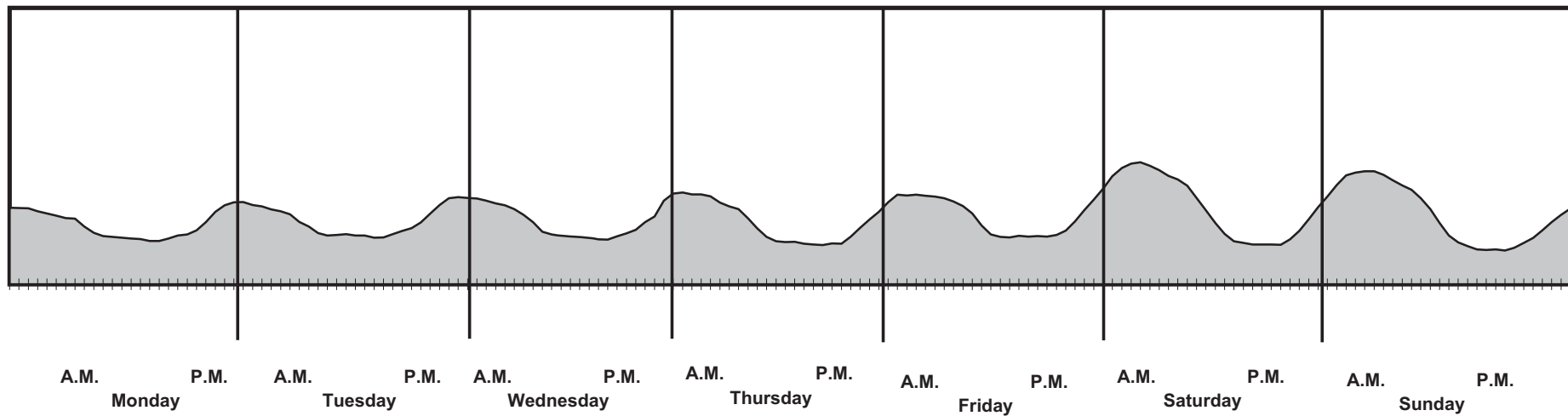


Figure 8.16: Theft of Motor Vehicle



TEMPORAL TRENDS IN RECORDED CRIME, 2006/07

Figure 8.17: Theft (Bicycle)

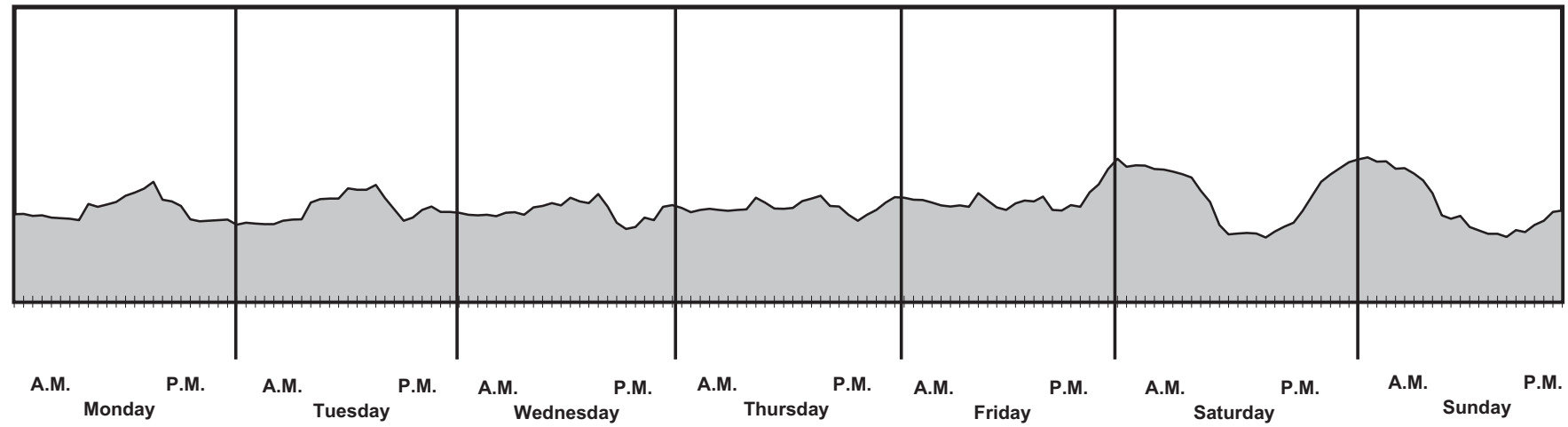


Figure 8.18: Theft (Other)

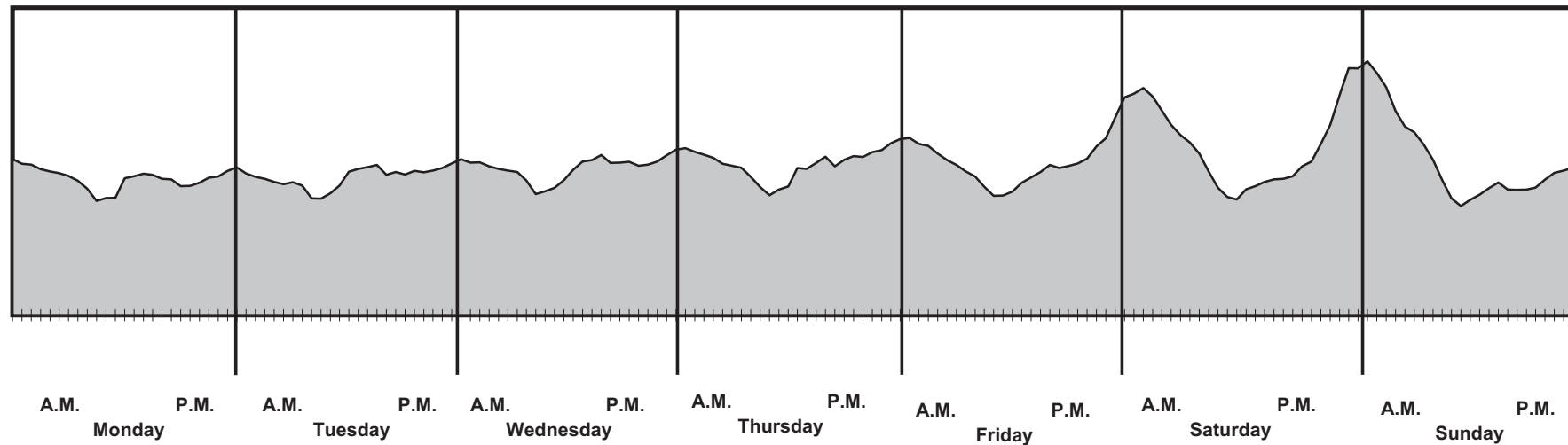


Table 9.1	Offences Recorded By Type Of Location, 2006/07	114
	Offences Recorded By Selected Offence Category, 2006/07	
Table 9.2	Association Of Victim To Offender	116
Table 9.3	Type Of Weapon Used / Threatened / Displayed	116
Table 9.4	Level Of Injury Sustained	117
	Offence Recorded - Burglary, 2006/07	
Table 9.5	Point Of Entry To Building	118
Table 9.6	Method Of Entry To Building	118
Table 9.7	Type Of Tools Used To Enter Building	119
Table 9.8	Type Of Property Stolen From Building	119
	Offences Recorded - Theft From / Of Motor Vehicle, 2006/07	
Table 9.9	Point Of Entry To Motor Vehicle	120
Table 9.10	Method Of Entry To Motor Vehicle	120
Table 9.11	Offence Degree	121
Table 9.12	Motor Vehicle Security	121
Table 9.13	Recovery Rate	122
Table 9.14	No. of Days To Recover Vehicle	122
Table 9.15	Recorded Motor Vehicle Thefts By Year And Make Of Vehicle, 2006/07	123
Table 9.16	Recorded Motor Vehicle Thefts By Type Of Location, 2006/07	124
	Offences Recorded - Homicide, 2006/07	
Table 9.17	Type Of Offence Degree	125
Table 9.18	Type Of Weapon Used	125
Table 9.19	Location Where Offence Occurred	125



OFFENCES RECORDED BY TYPE OF LOCATION, 2006/07

Table 9.1

	Residential Private	Residential Non-Private	Residential Other	Educational	Health	Religious	Public Transport	Other Transport	Justice	Open Space	Street/ Footpath	Other Community Location
Crime Against The Person												
Homicide	61	4	2	1	3	0	2	2	2	7	100	0
Rape	1070	60	30	20	63	0	6	31	5	87	111	1
Sex (non-Rape)	3494	117	142	151	68	23	203	80	10	406	579	8
Robbery	133	18	20	16	6	1	283	99	0	170	1369	1
Assault	11345	609	824	536	263	27	1038	734	731	687	8793	43
Abduction/Kidnap	127	3	6	4	2	0	6	7	0	11	81	0
<i>Sub-Total</i>	16230	811	1024	728	405	51	1538	953	748	1368	11033	53
Crime Against Property												
Arson	582	10	356	180	8	12	42	198	6	704	584	8
Property Damage	14939	558	6384	2445	482	306	1367	2640	314	952	9957	261
Burglary (Aggravated)	1478	67	21	3	12	2	1	0	0	1	4	0
Burglary (Residential)	24571	933	4051	0	0	0	0	0	0	0	0	0
Burglary (Other)	0	0	0	2292	724	384	48	98	22	208	30	151
Deception	2011	343	40	132	654	0	195	78	83	18	1002	56
Handle Stolen Goods	1981	53	117	29	10	3	64	159	24	56	1502	2
Theft From Motor Vehicle	3701	168	8191	232	114	54	1299	8385	11	644	16136	61
Theft (Shopsteal)	7	23	7	1	4	0	3	7	0	5	27	0
Theft Of Motor Vehicle	410	25	1134	21	11	1	421	1250	1	65	3161	3
Theft Of Bicycle	1188	33	1690	493	42	6	323	257	3	116	751	13
Theft (Other)	7251	1211	4703	2006	941	174	1097	842	68	1501	3068	236
<i>Sub-Total</i>	58119	3424	26694	7834	3002	942	4860	13914	532	4270	36222	791
Drugs												
Drug (Cult., Manuf., Traff.)	2460	33	153	6	2	0	16	114	15	37	960	0
Drug (Possess, Use)	2524	94	72	53	20	5	215	774	265	294	3581	1
<i>Sub-Total</i>	4984	127	225	59	22	5	231	888	280	331	4541	1
Other Crime												
Going Equipped To Steal	18	2	8	5	2	0	9	23	2	4	224	0
Justice Procedures	5610	81	194	79	56	12	150	135	6491	89	2368	5
Regulated Public Order	213	22	35	32	2	0	84	35	3	149	793	2
Weapons / Explosives	2204	44	116	66	21	5	244	230	89	148	2272	1
Harassment	1370	5	17	38	35	3	33	12	60	27	248	3
Behaviour In Public	153	28	47	37	27	4	147	135	84	121	1796	6
Other	1157	59	290	302	37	8	972	158	50	264	843	6
<i>Sub-Total</i>	10725	241	707	559	180	32	1639	728	6779	802	8544	23
TOTAL	90058	4603	28650	9180	3609	1030	8268	16483	8339	6771	60340	868

OFFENCES RECORDED BY TYPE OF LOCATION, 2006/07

Table 9.1: (Continued)

	Administrative / Professional	Financial	Retail	Wholesale	Warehouse / Storage	Manufacturing	Agricultural	Licensed Premises	Other Recreational	Other Location	Unspecified	Total
Crime Against The Person												
Homicide	0	0	1	0	0	0	0	0	0	3	7	195
Rape	13	0	15	0	0	1	4	21	23	23	47	1631
Sex (non-Rape)	30	0	190	0	0	8	25	40	85	57	366	6082
Robbery	13	14	596	2	1	2	0	42	18	18	75	2897
Assault	233	21	2012	3	24	107	53	1535	564	232	606	31020
Abduction/Kidnap	7	0	27	0	2	1	3	1	1	6	18	313
<i>Sub-Total</i>	<i>296</i>	<i>35</i>	<i>2841</i>	<i>5</i>	<i>27</i>	<i>119</i>	<i>85</i>	<i>1639</i>	<i>691</i>	<i>339</i>	<i>1119</i>	<i>42138</i>
Crime Against Property												
Arson	46	1	143	0	6	76	39	3	99	32	89	3224
Property Damage	1506	121	5820	65	199	541	218	526	979	869	1033	52482
Burglary (Aggravated)	8	0	36	1	2	11	1	5	2	2	9	1666
Burglary (Residential)	0	0	0	0	0	0	0	0	0	0	0	29555
Burglary (Other)	2541	39	6295	197	712	1655	249	436	1421	1188	420	19110
Deception	1661	2615	9572	352	43	134	8	207	128	386	5429	25147
Handle Stolen Goods	25	69	895	6	12	47	4	22	17	118	2382	7597
Theft From Motor Vehicle	106	1	1110	22	131	285	68	90	332	392	4964	46497
Theft (Shopsteal)	24	0	15295	5	16	1	2	150	23	4	485	16089
Theft Of Motor Vehicle	28	0	248	2	78	48	23	25	24	113	10894	17986
Theft Of Bicycle	29	0	293	1	3	8	2	23	80	36	288	5678
Theft (Other)	3301	780	17432	93	473	900	786	3050	2073	1908	2198	56092
<i>Sub-Total</i>	<i>9275</i>	<i>3626</i>	<i>57139</i>	<i>744</i>	<i>1675</i>	<i>3706</i>	<i>1400</i>	<i>4537</i>	<i>5178</i>	<i>5048</i>	<i>28191</i>	<i>281123</i>
Drugs												
Drug (Cult., Manuf., Traff.)	12	0	48	0	4	11	7	22	15	48	618	4581
Drug (Possess, Use)	8	2	348	0	6	18	5	111	69	157	1206	9828
<i>Sub-Total</i>	<i>20</i>	<i>2</i>	<i>396</i>	<i>0</i>	<i>10</i>	<i>29</i>	<i>12</i>	<i>133</i>	<i>84</i>	<i>205</i>	<i>1824</i>	<i>14409</i>
Other Crime												
Going Equipped To Steal	2	1	36	0	0	4	0	1	3	13	95	452
Justice Procedures	88	6	419	3	1	13	9	113	80	305	1429	17736
Regulated Public Order	4	1	74	0	0	2	17	178	41	49	86	1822
Weapons / Explosives	23	1	304	0	13	17	26	36	42	84	730	6716
Harassment	76	0	75	0	0	8	1	11	3	138	575	2738
Behaviour In Public	18	9	285	0	1	2	0	114	74	24	235	3347
Other	104	17	610	1	16	33	41	73	102	132	444	5719
<i>Sub-Total</i>	<i>315</i>	<i>35</i>	<i>1803</i>	<i>4</i>	<i>31</i>	<i>79</i>	<i>94</i>	<i>526</i>	<i>345</i>	<i>745</i>	<i>3594</i>	<i>38530</i>
TOTAL	9906	3698	62179	753	1743	3933	1591	6835	6298	6337	34728	376200

OFFENCES RECORDED BY SELECTED OFFENCE CATEGORY, 2006/07

Table 9.2: Association of Victim to Offender

	Homicide	Rape	Sex (non-Rape)	Robbery	Assault	Abduction / Kidnap	Burglary (Aggravated)	Total	Percentage
Parent / Child	10	15	495	2	1030	3	5	1560	5.3
Step Parent / Child	1	39	476	0	189	0	4	711	2.4
Spouse	6	27	6	0	828	4	7	879	3.0
Defacto	6	19	20	0	1079	14	4	1145	3.9
Former Spouse or Defacto	3	47	12	5	937	14	36	1054	3.6
Sibling	5	15	167	0	298	0	5	493	1.7
Other Lineal Relationship	2	43	369	1	341	9	9	774	2.6
Boyfriend / Girlfriend	4	54	91	4	549	24	12	738	2.5
Employer / Employee	0	10	59	3	102	1	2	178	0.6
Co - Resident	3	27	125	0	260	4	10	430	1.5
Acquaintance	29	201	610	56	1888	31	113	2928	9.9
Former Boyfriend /Girlfriend	1	49	86	3	220	7	16	382	1.3
Gay/Lesbian Relationship	0	0	1	0	23	0	0	24	0.1
No Relationship	57	64	531	540	4188	37	236	5653	19.2
Other Known	9	202	860	28	3215	25	85	4424	15.0
Unspecified	21	33	188	533	7071	28	248	8122	27.5
TOTAL	158	845	4096	1180	22218	206	792	29495	100.0

Note: The above table is based on alleged offenders having been processed for an offence recorded during 2006/07.

Table 9.3: Type of Weapon Used / Threatened / Displayed

	Homicide	Rape	Robbery	Assault	Abduction / Kidnap	Burglary (Aggravated)	Total	Percentage
Rifle	3	0	6	26	4	1	40	0.7
Air Rifle / Gun	0	0	1	15	0	0	16	0.3
Shotgun	1	0	9	42	6	7	65	1.2
Handgun	7	4	101	87	4	19	222	4.0
Sawn Off Firearm	1	0	2	7	0	4	14	0.3
Imitation Firearm	0	0	16	32	0	1	49	0.9
Other Firearm	0	1	8	31	0	2	42	0.8
Knife	35	29	648	1162	32	58	1964	35.6
Axe / Tomahawk	2	0	12	72	0	4	90	1.6
Bat / Bar / Club	4	19	115	552	2	56	748	13.6
Knuckleduster / Numchucks	0	0	3	15	0	1	19	0.3
Bottle / Glass	0	3	43	538	1	2	587	10.6
Vehicle	43	2	4	260	2	0	311	5.6
Syringe	0	1	30	32	2	2	67	1.2
Other Weapon	7	6	135	1093	6	36	1283	23.3
TOTAL	103	65	1133	3964	59	193	5517	100.0

Note: The above table is restricted to include offences where multiple weapons may be used, threatened and/or displayed during the course of the offence and recorded as such.
The total for each offence category may not coincide with the actual total number of offences recorded.

OFFENCES RECORDED BY SELECTED OFFENCE CATEGORY, 2006/07

Table 9.4: Level of Injury Sustained

	Homicide	Rape	Robbery	Assault	Abduction / Kidnap	Burglary (Aggravated)	Total	Percentage
No Visible Injuries	5	363	863	6339	70	99	7739	18.2
Emotional Trauma	5	888	816	4712	103	109	6633	15.6
Red Marks	5	131	417	5764	44	89	6450	15.2
Bruising	8	168	417	6348	49	113	7103	16.7
Swelling	5	80	386	5203	35	88	5797	13.6
Lacerations (Minor)	4	78	424	5020	26	99	5651	13.3
Lacerations (Severe)	28	16	57	1046	6	38	1191	2.8
Fractures	7	3	37	1028	3	18	1096	2.6
Internal Injuries	18	49	7	358	3	6	441	1.0
Unconscious	9	11	25	376	4	6	431	1.0
TOTAL	94	1787	3449	36194	343	665	42532	100.0

Note: The above table is restricted to include offences where multiple injuries may have been sustained during the course of an offence and recorded as such.
 The total for each offence category may not coincide with the actual total number of offences recorded.
 'Level of Injury' refers to the level of injury sustained as perceived by the officer at the time of completing the crime report.

OFFENCES RECORDED - BURGLARY, 2006/07

Table 9.5: Point of Entry to Building

	Burglary (Aggravated)	Burglary (Residential)	Burglary (Other)	Total	Percentage
Back	314	7770	2887	10971	17.4
Front	288	5110	5136	10534	16.7
Side	134	4148	1943	6225	9.9
Window	259	9672	3978	13909	22.1
Door	601	10652	7963	19216	30.5
Roof / Ceiling	3	239	496	738	1.2
Floor	12	239	158	409	0.6
High Level	12	282	253	547	0.9
Other	4	185	287	476	0.8
TOTAL	1627	38297	23101	63025	100.0

Note: The above table is restricted to include offences where there might have been multiple points of entry to a building during the course of the offence and recorded as such. The total for each offence category may not coincide with the actual total number of offences recorded.

Table 9.6: Method of Entry to Building

	Burglary (Aggravated)	Burglary (Residential)	Burglary (Other)	Total	Percentage
Force / Broke Door	166	6248	5999	12413	28.7
Force / Broke Window	151	8223	4425	12799	29.6
Cut Hole	11	132	469	612	1.4
Cut / Broke Lock	4	675	1047	1726	4.0
Cut / Remove Flywire	64	1680	205	1949	4.5
Remove Louvre / Window	9	488	261	758	1.8
Remove Roof Tile / Iron	2	200	311	513	1.2
Unscrew Hinges	.	41	62	103	0.2
Unlocked / Open Window	107	1586	307	2000	4.6
Unlocked / Open Door	339	3221	1119	4679	10.8
Key Used	14	322	186	522	1.2
Lock Manipulated	6	354	306	666	1.5
Tape Used	0	1	8	9	0.0
Invited In	14	23	32	69	0.2
No Sign Forced Entry	133	2616	1119	3868	8.9
Other	17	248	362	627	1.4
TOTAL	1037	26058	16218	43313	100.0

Note: The above table is restricted to include offences where there might have been multiple methods of entry to a building during the course of the offence and recorded as such. The total for each offence category may not coincide with the actual total number of offences recorded.

OFFENCES RECORDED - BURGLARY, 2006/07

Table 9.7: Type of Tools Used to Enter Building

	Burglary (Aggravated)	Burglary (Residential)	Burglary (Other)	Total	Percentage
Bolt / Tin Cutters	2	325	983	1310	10.1
Glass Cutters	0	36	28	64	0.5
Stillsons / Multi-Grips	0	51	34	85	0.7
Oxy / Explosives	0	3	15	18	0.1
Brick / Rock / Missile	11	449	980	1440	11.1
Coat Hanger / Nylon Tape	0	11	9	20	0.2
Key Used	3	168	111	282	2.2
Jemmy / Lever / Screwdriver	84	5403	4019	9506	73.3
Vehicle	1	45	123	169	1.3
Ladder	0	29	50	79	0.6
TOTAL	101	6520	6352	12973	100.0

Note: The above table is restricted to include offences where multiple tools have been used to gain entry to a building and recorded as such. The total for each offence category may not coincide with the actual total number of offences recorded.

Table 9.8: Type of Property Stolen from Building

	Burglary (Aggravated)	Burglary (Residential)	Burglary (Other)	Total	Percentage
Cash	263	4584	3654	8501	31.3
TV / VCR	7	1637	278	1922	7.1
Home Audio Equipment	23	2161	288	2472	9.1
Power Tools	2	1122	607	1731	6.4
Household Electrical	41	2160	310	2511	9.3
Jewellery	46	3897	82	4025	14.8
Clothing	10	427	182	619	2.3
Computer Equipment	49	2343	1331	3723	13.7
Prescription Drugs	4	130	102	236	0.9
Handbag / Purse	233	873	299	1405	5.2
TOTAL	678	19334	7133	27145	100.0

Note: The above table is restricted to include offences where multiple property items might have been stolen during the course of the offence and recorded as such. The total for each offence category may not coincide with the actual total number of offences recorded.

OFFENCES RECORDED - THEFT FROM / OF MOTOR VEHICLE, 2006/07

Table 9.9: Point of Entry to Motor Vehicle

	Theft from Motor Vehicle	Theft of Motor Vehicle	Total	Percentage
Door	9519	2861	12380	49.5
Hood	50	3	53	0.2
Window	9047	474	9521	38.1
Vent Window	1044	126	1170	4.7
Boot	505	21	526	2.1
Sunroof	20	5	25	0.1
Soft-Top	186	7	193	0.8
Other	918	199	1117	4.5
TOTAL	21289	3696	24985	100.0

Note: The above table is restricted to include offences where there might have been multiple points of entry to a vehicle during the course of the offence and recorded as such. The total for each offence category may not coincide with the actual total number of offences recorded.

Table 9.10: Method of Entry to Motor Vehicle

	Theft from Motor Vehicle	Theft of Motor Vehicle	Total	Percentage
Smashed Window	8369	654	9023	31.1
Forced Lock	3133	1172	4305	14.9
Nil Visible Force	6641	4919	11560	39.9
Ignition Forced	95	921	1016	3.5
Ignition Not Forced	716	463	1179	4.1
Other	1262	627	1889	6.5
TOTAL	20216	8756	28972	100.0

Note: The above table is restricted to include offences where there might have been multiple methods of entry to a vehicle during the course of the offence and recorded as such. The total for each offence category may not coincide with the actual total number of offences recorded.

OFFENCES RECORDED - THEFT OF MOTOR VEHICLE, 2006/07

Table 9.11: Offence Degree

Type Of Vehicle	Substantive	Attempted	Other *	Total	Percentage
Cars	13299	3	0	13302	74.0
Vans	1091	0	0	1091	6.1
Trucks	240	1	0	241	1.3
Motor Cycles	1387	0	0	1387	7.7
Caravans	63	0	0	63	0.4
Buses	18	0	0	18	0.1
Other	252	0	0	252	1.4
Unspecified	286	1346	0	1632	9.1
TOTAL	16636	1350	0	17986	100.0

* Includes offence degrees of conspiracy, aid-and-abet, accessory and incitement.

Table 9.12: Motor Vehicle Security

Security Type	2006/07		2005/06		2004/05		2003/04	
	No.	%	No.	%	No.	%	No.	%
Anti - theft Device Fitted	44	0.3	58	0.3	38	0.2	65	0.3
Anti-theft Device Fitted & Keys in Vehicle	95	0.6	127	0.7	130	0.7	140	0.6
Anti-theft Device Fitted, Keys in Vehicle & Locked	22	0.1	14	0.1	19	0.1	16	0.1
Anti-theft Device Fitted & Operating, Keys in Vehicle & Locked	42	0.3	51	0.3	47	0.2	53	0.2
Anti-theft Device Fitted & Operating & Keys in Vehicle	40	0.2	47	0.3	25	0.1	35	0.2
Anti-theft Device Fitted & Locked	442	2.7	535	3.0	577	2.9	683	3.1
Anti-theft Device Fitted & Operating & Locked	1742	10.5	1973	10.9	2305	11.7	2519	11.5
Anti-theft Device Fitted & Operating	63	0.4	50	0.3	53	0.3	64	0.3
Keys in Vehicle	771	4.6	758	4.2	769	3.9	820	3.7
Keys in Vehicle & Locked	169	1.0	226	1.2	237	1.2	251	1.1
Anti-theft Device Operating, Keys in Vehicle & Locked	1	0.0	1	0.0	0	0.0	0	0.0
Anti-theft Device Operating, Keys in Vehicle	1	0.0	3	0.0	0	0.0	0	0.0
Locked	10390	62.5	12065	66.6	13263	67.3	14499	66.1
Anti-theft Device Operating & Locked	33	0.2	18	0.1	14	0.1	5	0.0
Anti-theft Device Operating	2	0.0	1	0.0	0	0.0	1	0.0
Unspecified	2779	16.7	2187	12.1	2221	11.3	2798	12.7
TOTAL	16636	100.0	18114	100.0	19698	100.0	21949	100.0

Note: The above table includes instances where multiple security characteristics have been recorded. Only figures for substantive offences of theft of motor vehicle are shown. In previous years this table only included single security characteristics.

OFFENCES RECORDED - THEFT OF MOTOR VEHICLE, 2006/07

Table 9.13: Recovery Rate

Type of Vehicle	2006/07			2005/06			2004/05			2003/04		
	No.	Recovered	% Rec. *	No.	Recovered	% Rec. *	No.	Recovered	% Rec. *	No.	Recovered	% Rec. *
Cars	13299	10579	79.5	15082	12324	81.7	16667	13747	82.5	18245	15470	84.8
Vans	1091	919	84.2	1002	866	86.4	981	859	87.6	974	852	87.5
Trucks	240	166	69.2	220	149	67.7	230	180	78.3	237	183	77.2
Motor Cycles	1387	296	21.3	1196	267	22.3	1241	242	19.5	1422	280	19.7
Trailers	0	0	N/A	0	0	N/A	0	0	N/A	0	0	N/A
Caravans	63	16	25.4	68	8	11.8	49	3	6.1	45	5	11.1
Buses	18	13	72.2	30	22	73.3	11	6	54.5	15	15	100.0
Other	252	96	38.1	228	76	33.3	225	67	29.8	664	151	22.7
Unspecified	286	69	24.1	290	52	17.9	296	71	24.0	347	76	21.9
Total	16636	12154	73.1	18116	13764	76.0	19700	15175	77.0	21949	17032	77.6

* This is a single year recovery rate.

Note: This includes only substantive offences of theft of motor vehicle.

N.A. Denotes no calculation was possible due to nil number of stolen vehicle.

Table 9.14: Number of Days Taken to Recover Vehicle

Type of Vehicle	Same Day		1 Day		2 Days		3 Days		4 Days		5+ Days		TOTAL
	No.	% Rec. *	No.	% Rec. *	No.	% Rec. *	No.	% Rec. *	No.	% Rec. *	No.	% Rec. *	
Cars	3901	32.1	1686	13.9	851	7	571	4.7	392	3.2	3178	26.1	10579
Vans	322	2.6	154	1.3	83	0.7	46	0.4	47	0.4	267	2.2	919
Trucks	69	0.6	22	0.2	7	0.1	9	0.1	9	0.1	50	0.4	166
Motor Cycles	111	0.9	43	0.4	25	0.2	8	0.1	10	0.1	99	0.8	296
Caravans	3	0.0	0	0.0	4	0.0	0	0.0	0	0.0	9	0.1	16
Buses	5	0.0	3	0.0	1	0.0	0	0.0	1	0.0	3	0.0	13
Other	56	0.5	11	0.1	5	0.0	3	0.0	6	0.0	15	0.1	96
Unspecified	33	0.3	8	0.1	6	0.0	1	0.0	5	0.0	16	0.1	69
Total	4500	37.0	1927	15.9	982	8.1	638	5.2	470	3.9	3637	29.9	12154

* This is a single year recovery rate.

Note: This includes only substantive offences of theft of motor vehicle.

RECORDED MOTOR VEHICLE THEFTS BY YEAR AND MAKE OF VEHICLE, 2006/07

Table 9.15

Year Of Make	BMW	Chrysler	Daihatsu	Datsun	Ford	Holden	Honda	Hyundai	Mazda	Mercedes		Nissan	Subaru	Suzuki	Toyota	Volkswagon	Volvo	Other	Total	% of Total
										Benz	Mitsubishi									
Pre 1972	0	4	0	3	19	36	0	0	2	0	0	1	0	0	5	7	0	22	99	0.7
1972	0	0	0	0	3	19	0	0	0	0	0	0	0	0	2	0	0	1	25	0.2
1973	0	1	0	0	1	16	0	0	1	0	0	0	0	0	1	1	0	4	25	0.2
1974	0	2	0	0	5	18	0	0	1	2	0	0	0	0	2	0	0	1	31	0.2
1975	0	1	0	1	4	29	1	0	2	4	0	0	0	0	8	0	0	0	50	0.4
1976	1	2	0	2	5	30	0	0	1	1	1	0	0	0	12	0	1	2	58	0.4
1977	0	2	0	1	9	30	0	0	0	3	0	0	0	0	11	1	0	2	59	0.4
1978	0	0	0	2	15	57	0	0	5	1	0	0	0	0	14	0	1	5	100	0.8
1979	0	2	0	3	21	83	1	0	16	2	0	0	0	0	21	1	1	1	152	1.1
1980	0	4	0	7	23	89	1	0	18	1	5	1	2	0	28	0	1	3	183	1.4
1981	0	0	1	10	58	105	5	0	32	1	12	4	2	0	24	0	2	5	261	2.0
1982	2	0	0	11	76	99	3	0	25	1	10	9	7	0	33	0	0	6	282	2.1
1983	3	0	1	4	103	71	5	0	40	2	12	15	9	1	121	0	0	2	389	2.9
1984	3	0	2	1	170	176	8	0	53	3	10	40	9	0	163	0	0	4	642	4.8
1985	6	0	0	0	287	223	14	0	70	4	22	38	6	0	204	0	4	7	885	6.7
1986	2	0	0	0	277	284	12	0	46	4	13	51	6	0	194	0	2	11	902	6.8
1987	2	0	0	0	295	313	14	2	38	3	24	78	2	0	146	0	1	6	924	6.9
1988	5	0	1	0	411	253	26	3	32	5	44	103	4	2	190	0	0	7	1086	8.2
1989	3	0	5	0	381	194	28	6	40	6	40	100	17	2	145	0	5	10	982	7.4
1990	4	0	3	0	325	174	22	0	54	1	36	127	7	2	139	0	0	5	899	6.8
1991	7	0	5	0	106	125	12	4	23	0	29	64	17	4	90	0	0	4	490	3.7
1992	4	0	4	0	84	93	12	8	30	3	50	32	13	5	88	0	0	5	431	3.2
1993	3	0	4	0	93	80	9	2	13	1	44	37	2	3	47	0	1	6	345	2.6
1994	17	0	5	0	76	69	15	13	10	3	40	17	6	6	42	0	0	17	336	2.5
1995	11	1	2	0	98	91	9	20	11	4	30	23	2	3	29	1	1	24	360	2.7
1996	3	4	1	0	95	104	4	27	10	2	24	18	6	1	31	2	2	20	354	2.7
1997	11	6	1	0	83	106	13	39	10	3	28	17	6	7	26	1	0	26	383	2.9
1998	4	3	4	0	64	117	5	24	4	6	33	16	5	2	29	4	1	33	354	2.7
1999	4	0	0	0	69	93	7	18	4	6	16	9	10	2	30	2	1	19	290	2.2
2000	3	1	0	0	39	81	11	13	3	5	18	10	9	1	31	2	4	30	261	2.0
2001	4	1	0	0	48	96	3	7	10	4	21	12	8	2	37	3	1	25	282	2.1
2002	6	0	0	0	47	95	6	6	10	5	17	11	4	1	35	2	2	10	257	1.9
2003	5	1	2	0	53	68	6	4	3	4	16	14	6	1	29	2	0	14	228	1.7
2004	6	0	0	0	29	73	8	7	6	1	11	12	8	1	32	6	0	17	217	1.6
2005	4	0	0	0	37	49	2	14	8	1	7	13	5	3	44	4	0	21	212	1.6
2006	3	2	0	0	19	37	9	9	11	0	6	9	5	1	37	2	1	12	163	1.2
2007	0	0	0	0	1	6	1	0	0	0	1	1	1	0	4	0	0	3	18	0.1
Unspecified	1	0	0	2	89	84	3	6	13	3	16	15	7	3	35	1	0	8	286	2.2
Total	127	37	41	47	3618	3766	275	232	655	95	636	897	191	53	2159	42	32	398	13301	100.0
Percentage	1.0	0.3	0.3	0.4	27.2	28.3	2.1	1.7	4.9	0.7	4.8	6.7	1.4	0.4	16.2	0.3	0.2	3.0	100.0	

Note: The above table refers only to vehicles classified as 'Cars'. The figures do not include vehicle types such as 'Vans', 'Trucks', 'Motor Cycles', etc.
This includes only substantive offences of theft of motor vehicle. In this table 2007 refers to 01/01/07 to 30/06/07.

RECORDED MOTOR VEHICLE THEFTS BY TYPE OF LOCATION, 2006/07

Table 9.16

Location	2006/07	
	No.	%
Outside Private Address	4183	23.3
Private Driveway	1805	10.0
Private Garage/Carport	748	4.2
C/Park Railway	872	4.8
C/Park Lic. Premises	293	1.6
C/Park Shop/Centre	1500	8.3
C/Park Flats	307	1.7
Business Car Yard	390	2.2
Street/Road/Frwy	3111	17.3
C/Park Other	643	3.6
C/Park Commercial	260	1.4
C/Park Sporting	161	0.9
C/Park Hospital	42	0.2
C/Park School/Univ.	107	0.6
C/Park Beach	9	0.1
Forest/Bushland	9	0.1
Reserve	24	0.1
Private Yard	271	1.5
Other Commercial Premises	278	1.5
Service Station	58	0.3
Construction Site	54	0.3
Creek/River	1	0.0
Ocean	3	0.0
Other	163	0.9
Not Classified	2694	15.0
Total	17986	100.0

Note: The above table shows location categories that are specific to recorded offences of theft of motor vehicle. These location categories have also been re-categorised into the broader categories shown in Table 9.1, page 114-115 for comparison purposes.

OFFENCES RECORDED - HOMICIDE, 2006/07

Table 9.17: When Occurred and Type of Offence Degree

Offence	When Occurred		Degree			Total
	Pre 2006/07	2006/07	Substantive	Attempt	Other	
Accident-Fail to Assist-Death	0	2	2	0	0	2
Accident-Fail to Stop/Death	2	1	3	0	0	3
Murder	5	95	43	49	8	100
Aid and Abet Suicide	1	1	2	0	0	2
Accessory after fact - Murder	0	3	3	0	0	3
Manslaughter	0	3	3	0	0	3
Culpable Driving	14	50	64	0	0	64
Drive in Manner Dangerous Causing Death	5	12	17	0	0	17
Child destruction	1	0	1	0	0	1
Total	28	167	138	49	8	195

Table 9.18: Type of Weapon Used

Offence	Accident - Fail To Assist-Death	Accident - Fail To Stop / Death	Murder	Aid and Abet Suicide	Accessory after fact - Murder	Manslaughter	Drive in Manner Dangerous Causing Death	Culpable Driving	Child Destruction	Total
Axe / Tomahawk	0	0	1	0	0	0	0	0	0	1
Bat / Bar	0	0	2	0	0	0	0	0	0	2
Firearm	0	0	11	0	0	0	0	0	0	11
Knife	0	0	27	0	0	0	0	0	0	27
Other	0	0	13	0	0	0	1	0	0	14
Vehicle	2	1	1	0	0	0	7	32	0	43
Unspecified	0	2	45	2	3	3	9	32	1	97
Total	2	3	100	2	3	3	17	64	1	195

Table 9.19: Location Where Offence Occurred

Offence	Accident - Fail To Assist-Death	Accident - Fail To Stop / Death	Murder	Aid and Abet Suicide	Accessory after fact - Murder	Manslaughter	Drive in Manner Dangerous Causing Death	Culpable Driving	Child Destruction	Total
Residential	0	0	64	0	1	1	0	0	1	67
Educational	0	0	1	0	0	0	0	0	0	1
Health	0	0	3	0	0	0	0	0	0	3
Other Transport	0	0	2	0	0	0	1	1	0	4
Justice	0	0	2	0	0	0	0	0	0	2
Open Space	0	0	4	1	0	1	0	0	0	6
Street / Footpath	2	3	17	0	0	1	16	61	0	100
Retail	0	0	1	0	0	0	0	0	0	1
Other Location	0	0	2	1	0	0	0	0	0	3
Unspecified Location	0	0	4	0	2	0	0	2	0	8
Total	2	3	100	2	3	3	17	64	1	195

10

	Family Incident Reports Submitted By Police Region, 2005/06	
Table 10.1	Month Submitted And Whether Charges Laid, 2005/06	128
Table 10.2	Intervention Orders And Interim Orders Taken Out By District/Region, 2005/06	129
	Offences Arising From Family Incidents By Offence Category And Age Group, 2005/06	
Table 10.3	Family Incident Where An Alleged Offender Has Been Processed, 2005/06.....	130
Table 10.4	Family Incident Reports Submitted By Sex Of Parties Involved And Age Group, 2005/06	131
	Family Incident Reports Submitted 2005/06	
Figure 10.1	Type Of Home Where Family Incidents Have Occurred, 2005/06	132
Figure 10.2	Cause Of Family Incidents, 2005/06	132
Figure 10.3	Relationship Between Parties Involved In Family Incidents, 2005/06	132
Figure 10.4	Hazard Factors Present At Family Incidents, 2005/06	132
Figure 10.5	Temporal Trends In Family Incidents, 2005/06	133

FAMILY INCIDENT REPORTS SUBMITTED BY POLICE REGION, 2005/06

Table 10.1: Month Submitted & Whether Charges Laid

	2005												2006			Family Incident Reports (FMIR) Submitted			Where Charges Laid		
	Jul	Aug	Sep	Oct	Nov	Dec	Jan	Feb	Mar	Apr	May	Jun	No.	No.	% Change	No.	% Change	% of FMIR Submitted			
													2005/06	2004/05							
Police Regions																					
1	252	270	276	289	294	303	299	223	289	229	253	240	3217	3449	-6.7	755	38.5	23.5			
2	517	551	535	550	569	605	646	483	606	553	545	516	6676	6874	-2.9	1584	37.4	23.7			
3	522	499	500	528	507	524	560	515	499	437	441	425	5957	6367	-6.4	1379	11.4	23.1			
4	486	489	515	527	506	575	604	502	544	438	433	444	6063	5965	1.6	1453	37.1	24.0			
5	496	506	495	575	608	540	585	474	566	472	540	531	6388	6502	-1.8	1917	32.0	30.0			
TOTAL	2273	2315	2321	2469	2484	2547	2694	2197	2504	2129	2212	2156	28301	29158	-2.9	7088	30.1	25.0			

Note: Note: 'Police Region' refers to the region where the family incident occurred.
 Total row includes incidents where region is unspecified .

INTERVENTION ORDERS & INTERIM ORDERS TAKEN OUT BY DISTRICT/REGION, 2005/06

Table 10.2

	Total Number Of Intervention Orders Taken Out*		Interim Orders Taken Out			Active as at 30 June 2006	
	No. 2005/06	No. 2004/05	No. 2005/06	No. 2004/05	% of Intervention Orders Taken Out	Taken Out In 2005/06	Taken Out Pre 2005/06
Police Region							
1	2986	3012	1539	1533	51.5	1372	1365
2	7476	6539	3183	2739	42.6	3896	2285
3	6239	5950	3168	2923	50.8	2858	2239
4	5694	5077	2658	2382	46.7	2793	1895
5	6438	6550	2649	3035	41.1	3488	3410
TOTAL	28833	27128	13197	12612	45.8	14407	25250

* Includes Interim Orders.

Note: 'Police Region' refer to the region where the aggrieved party resides. The number of intervention orders refers to the number recorded on LEAP as received from Magistrates Courts regardless of who initiated the order.

Total row includes incidents where region is unspecified.

OFFENCES ARISING FROM FAMILY INCIDENTS BY OFFENCE CATEGORY AND AGE GROUP, 2005/06

Table 10.3: Family Incidents Where An Alleged Offender Has Been Processed

	Total		Age Group (years)															Total Under 18		
	No.	%	<10	10-14	15-19	20-24	25-29	30-34	35-39	40-44	45-49	50-54	55-59	60-64	65-69	70-74	75-79		80+	Un-specified
Crime Against The Person																				
Homicide	12	0.2	0	0	1	1	1	1	1	2	4	0	0	0	1	0	0	0	0	0
Rape	31	0.5	0	1	2	1	4	6	5	5	3	2	1	0	0	0	1	0	0	1
Sex (non-Rape)	50	0.8	0	5	1	3	4	6	6	8	7	2	2	0	1	0	0	1	4	6
Robbery	8	0.1	0	0	4	1	0	0	1	2	0	0	0	0	0	0	0	0	0	0
Assault	3941	62.2	1	36	289	479	573	705	689	495	279	167	88	31	14	15	2	0	78	118
Abduction/Kidnap	36	0.6	0	0	1	8	8	3	7	4	4	0	0	1	0	0	0	0	0	0
<i>Sub-Total</i>	<i>4078</i>	<i>64.4</i>	<i>1</i>	<i>42</i>	<i>298</i>	<i>493</i>	<i>590</i>	<i>721</i>	<i>709</i>	<i>516</i>	<i>297</i>	<i>171</i>	<i>91</i>	<i>32</i>	<i>16</i>	<i>15</i>	<i>3</i>	<i>1</i>	<i>82</i>	<i>125</i>
Crime Against Property																				
Arson	9	0.1	0	0	1	2	1	2	2	1	0	0	0	0	0	0	0	0	0	0
Property Damage	752	11.9	0	14	114	140	108	124	114	58	29	21	7	3	2	0	0	0	18	53
Burglary (Aggravated)	62	1.0	0	0	3	7	11	14	10	8	3	3	2	0	0	0	0	0	1	0
Burglary (Residential)	16	0.3	0	0	0	4	1	1	4	0	3	2	0	0	0	0	0	0	1	0
Burglary (Other)	1	0.0	0	0	0	0	0	1	0	0	0	0	0	0	0	0	0	0	0	0
Deception	1	0.0	0	0	0	0	0	1	0	0	0	0	0	0	0	0	0	0	0	0
Handle Stolen Goods	0	0.0	0	0	0	0	0	0	0	0	0	0	0	0	0	0	0	0	0	0
Theft From Motor Vehicle	2	0.0	0	0	0	0	0	2	0	0	0	0	0	0	0	0	0	0	0	0
Theft (Shopsteal)	1	0.0	0	0	0	0	1	0	0	0	0	0	0	0	0	0	0	0	0	0
Theft Of Motor Vehicle	22	0.4	0	0	5	4	2	6	4	0	0	0	1	0	0	0	0	0	0	1
Theft Of Bicycle	1	0.0	0	0	0	1	0	0	0	0	0	0	0	0	0	0	0	0	0	0
Theft (Other)	19	0.3	0	0	0	10	2	0	1	3	2	1	0	0	0	0	0	0	0	0
<i>Sub-Total</i>	<i>886</i>	<i>14.0</i>	<i>0</i>	<i>14</i>	<i>123</i>	<i>168</i>	<i>126</i>	<i>151</i>	<i>135</i>	<i>70</i>	<i>37</i>	<i>27</i>	<i>10</i>	<i>3</i>	<i>2</i>	<i>0</i>	<i>0</i>	<i>0</i>	<i>20</i>	<i>54</i>
Drugs																				
Drug (Cult., Manuf., Traff.)	10	0.2	0	0	0	1	0	3	4	1	0	0	1	0	0	0	0	0	0	0
Drug (Possess, Use)	26	0.4	0	0	2	4	3	5	5	5	1	0	0	0	0	0	0	0	1	1
<i>Sub-Total</i>	<i>36</i>	<i>0.6</i>	<i>0</i>	<i>0</i>	<i>2</i>	<i>5</i>	<i>3</i>	<i>8</i>	<i>9</i>	<i>6</i>	<i>1</i>	<i>0</i>	<i>1</i>	<i>0</i>	<i>0</i>	<i>0</i>	<i>0</i>	<i>0</i>	<i>1</i>	<i>1</i>
Other Crime																				
Going Equipped To Steal	0	0.0	0	0	0	0	0	0	0	0	0	0	0	0	0	0	0	0	0	0
Justice Procedures	1217	19.2	0	11	76	128	165	237	246	175	94	33	19	5	3	2	3	3	17	35
Regulated Public Order	0	0.0	0	0	0	0	0	0	0	0	0	0	0	0	0	0	0	0	0	0
Weapons / Explosives	34	0.5	0	0	4	7	4	3	7	3	1	2	2	1	0	0	0	0	0	2
Harassment	49	0.8	0	0	1	9	10	9	10	3	0	1	3	2	0	0	0	0	1	0
Behaviour In Public	19	0.3	0	0	5	3	1	3	2	0	0	0	2	1	0	1	0	0	1	1
Other	15	0.2	0	0	3	3	0	2	3	1	2	0	0	0	0	0	0	0	1	1
<i>Sub-Total</i>	<i>1334</i>	<i>21.1</i>	<i>0</i>	<i>11</i>	<i>89</i>	<i>150</i>	<i>180</i>	<i>254</i>	<i>268</i>	<i>182</i>	<i>97</i>	<i>36</i>	<i>26</i>	<i>9</i>	<i>3</i>	<i>3</i>	<i>3</i>	<i>3</i>	<i>20</i>	<i>39</i>
TOTAL	6334	100.0	1	67	512	816	899	1134	1121	774	432	234	128	44	21	18	6	4	123	219

Note: The above table is based on family incident reports submitted during 2005/06. The principal offence (i.e. the most serious) for which an offender has been processed for and age of the offender are presented above.

The offence of breach of intervention order is included within the offence category of Justice Procedures.

FAMILY INCIDENT REPORTS SUBMITTED BY SEX OF PARTIES INVOLVED AND AGE GROUP, 2005/06

Table 10.4:

	Total		Age Group (years)																Total Under 18	
	No.	%	<10	10-14	15-19	20-24	25-29	30-34	35-39	40-44	45-49	50-54	55-59	60-64	65-69	70-74	75-79	80+		Un-specified
Sex Of Parties Involved																				
Victim																				
Female	21909	77.4	133	380	1698	2883	3072	3460	3418	2520	1677	970	556	275	151	88	65	52	511	991
Male	6167	21.8	138	321	477	559	634	673	689	717	633	438	329	202	107	58	32	29	131	623
Unspecified	204	0.7	1	2	5	15	11	12	13	26	16	10	9	6	2	0	1	1	74	5
Total	28301	100.0	272	703	2180	3457	3717	4145	4120	3263	2326	1418	894	483	260	146	98	82	737	1619
Other Party																				
Female	5169	18.3	9	198	654	648	643	772	749	586	345	193	104	43	26	11	4	7	177	461
Male	22744	80.4	10	352	1966	2887	3268	3896	3709	2782	1608	898	507	235	100	69	39	23	395	931
Unspecified	388	1.4	1	4	5	8	10	23	27	20	17	7	9	5	3	1	0	1	247	8
Total	28301	100.0	20	554	2625	3543	3921	4691	4485	3388	1970	1098	620	283	129	81	43	31	819	1400
Offenders Processed for Offences Arising from Family Incidents																				
Female	712	11.2	0	17	79	93	99	116	115	82	47	29	9	4	2	1	0	0	19	49
Male	5561	87.8	0	50	433	723	799	1017	1002	690	383	203	117	40	19	17	6	4	58	169
Unspecified	61	1	1	0	0	0	1	1	4	2	2	2	2	0	0	0	0	0	46	1
Total	6334	100.0	1	67	512	816	899	1134	1121	774	432	234	128	44	21	18	6	4	123	219

FAMILY INCIDENT REPORTS SUBMITTED, 2006/07

Figure 10.1: Type Of Home Where Family Incidents Have Occurred

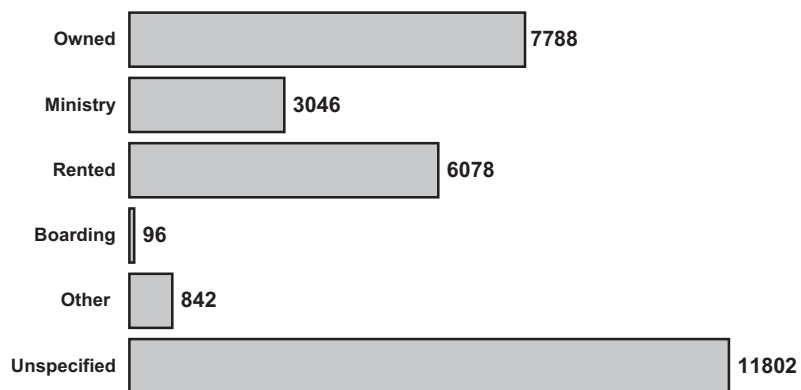


Figure 10.2: Offences arising from Family Incidents

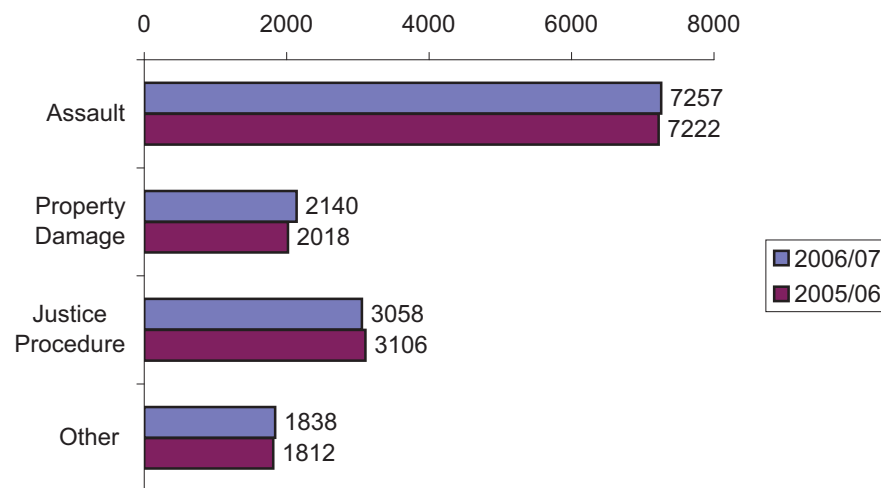


Figure 10.3: Relationship Between Parties Involved In Family Incidents


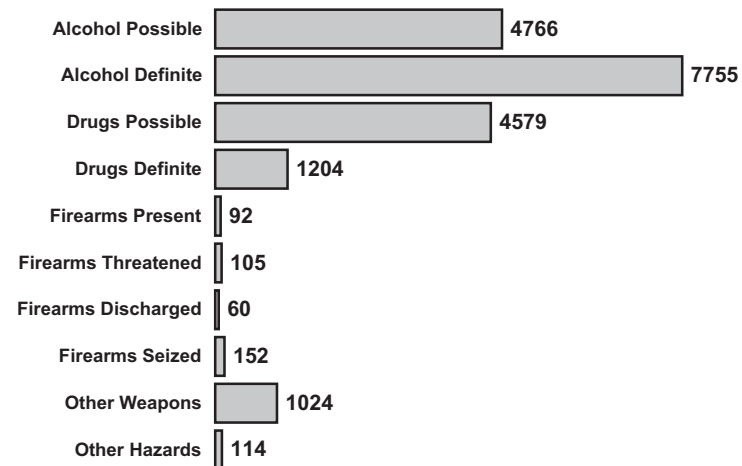


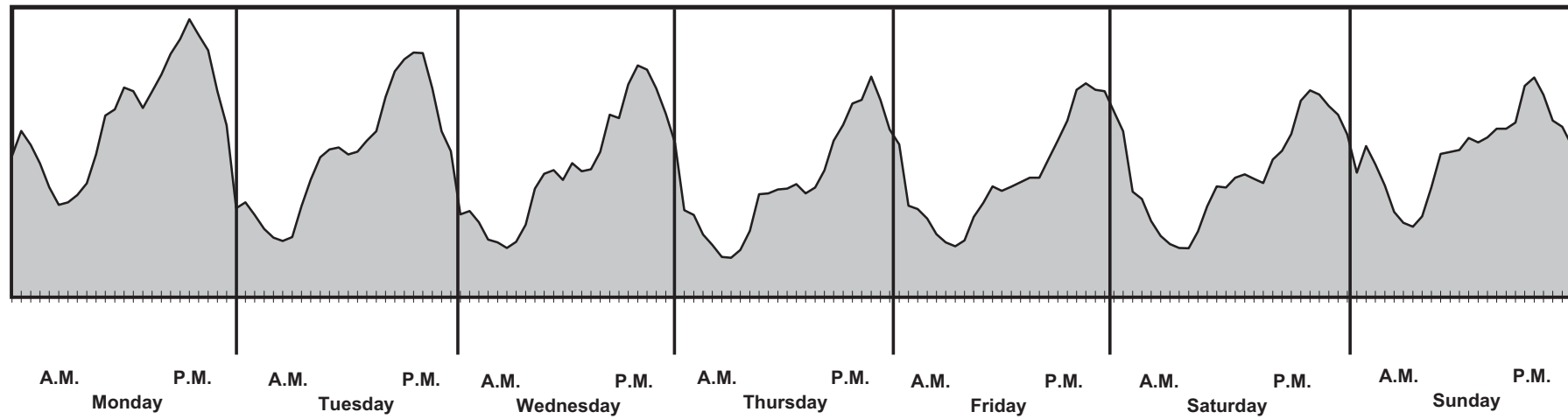
Figure 10.4: Hazard Factors Present At Family Incidents



Note: Includes multiple hazards.

TEMPORAL TRENDS IN FAMILY INCIDENTS, 2005/06

Figure 10.5



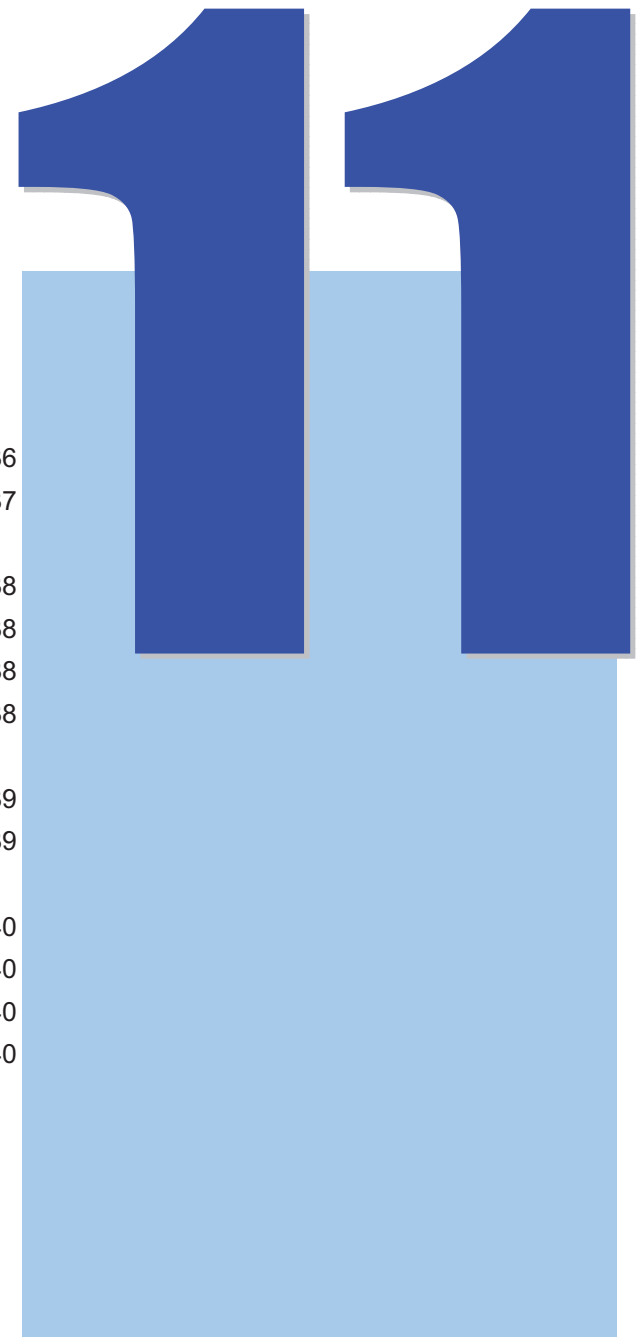


Table 11.1	Missing Persons Recorded By Police Region, Month Recorded & Status	136
Table 11.2	Missing Persons Recorded By Police Region And Age Group, 2006/07	137
	Missing Persons Recorded - Age And Sex Distribution, 2006/07	
Figure 11.1.1	Male to Female Ratio	138
Figure 11.1.2	Total Missing Persons	138
Figure 11.1.3	Male Missing Persons	138
Figure 11.1.4	Female Missing Persons	138
	Missing Persons Recorded By Age Group, 2006/07	
Table 11.3	Probable Cause	139
Table 11.4	Racial Appearance	139
	Missing Persons Located By Age Group, 2006/07	
Table 11.5	Time Taken To Locate	140
Figure 11.2.1	Total	140
Figure 11.2.2	Males	140
Figure 11.2.3	Females	140

MISSING PERSONS RECORDED BY POLICE REGION, MONTH RECORDED & STATUS, 2006/07

Table 11.1

	2006						2007						Total No.	Status as at 30 June 2007		
	Jul	Aug	Sep	Oct	Nov	Dec	Jan	Feb	Mar	Apr	May	Jun		Active	Located	% Located
Police Regions																
1	75	90	75	73	78	64	61	63	85	115	120	77	976	13	963	98.7
2	90	114	103	112	110	93	101	118	119	169	123	132	1384	19	1365	98.6
3	88	84	100	102	111	90	80	99	131	133	131	108	1257	13	1244	99.0
4	79	89	88	90	90	84	78	97	104	123	129	134	1185	9	1176	99.2
5	120	145	112	119	126	109	105	131	144	185	161	166	1623	14	1609	99.1
TOTAL	453	522	479	497	515	440	425	508	583	727	670	619	6438	69	6369	98.9

Notes: 'Police Region' refers to the region from where the person was reported missing.
 The status of 'Active' refers to the person as not having been located.
 The TOTAL figures include missing persons where the police region has not been recorded.

MISSING PERSONS RECORDED BY POLICE REGION AND AGE GROUP, 2006/07

Table 11.2:

	Total		Age Group (years)																Total Under 18	
	No.	%	<10	10-14	15-19	20-24	25-29	30-34	35-39	40-44	45-49	50-54	55-59	60-64	65-69	70-74	75-79	80+		Un-specified
Police Regions																				
1	976	15.2	48	189	186	70	61	66	34	32	34	43	34	25	21	22	30	64	17	385
2	1384	21.5	50	476	363	106	68	54	54	42	41	24	12	14	10	12	17	25	16	847
3	1257	19.5	51	395	280	84	92	58	54	39	42	24	22	22	12	12	24	36	10	701
4	1185	18.4	29	326	245	83	66	58	76	44	43	37	29	13	21	22	24	58	11	562
5	1623	25.2	73	598	444	80	54	58	56	69	38	34	19	20	13	12	13	27	15	1079
Total	6438	99.8	254	1986	1518	425	342	295	276	226	198	164	116	94	77	80	108	210	69	3579

Notes: 'Police Region' refers to the region from where the person was reported missing.
The TOTAL figures include missing persons where the police region has not been recorded.

MISSING PERSONS RECORDED - AGE AND SEX DISTRIBUTION, 2006/07

Figure 11.1.1: Male to Female Ratio

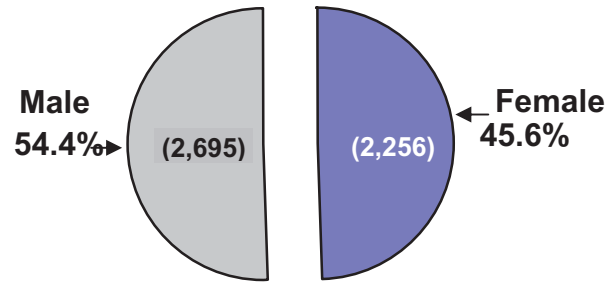


Figure 11.1.2: Total Missing Persons



Note: Includes persons where sex is unspecified

Figure 11.1.3: Male Missing Persons

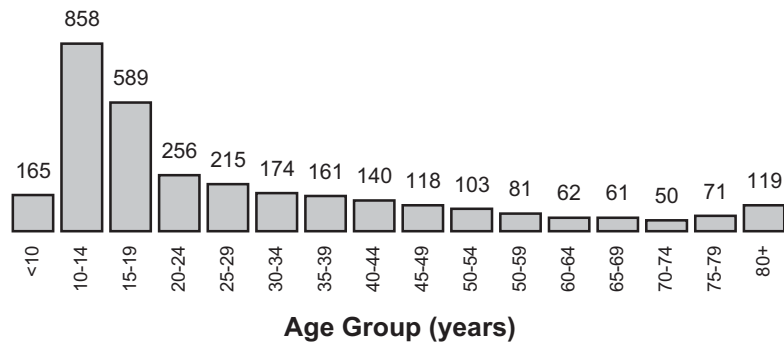
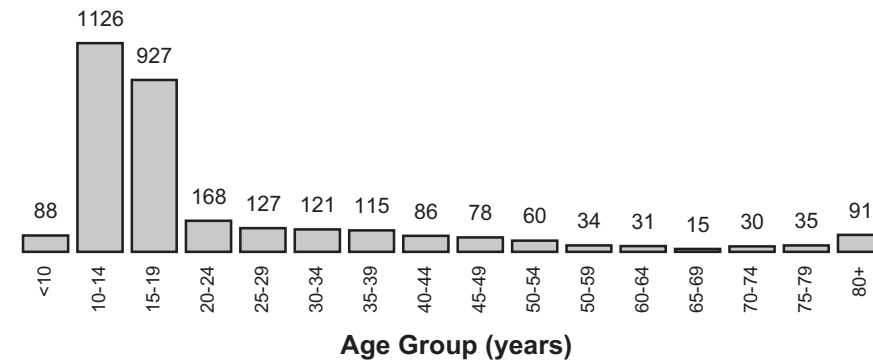


Figure 11.1.4: Female Missing Persons



Note: The above figures exclude persons with an unspecified date of birth. Due to rounding, percentages may not all add up to 100%.

MISSING PERSONS RECORDED BY AGE GROUP, 2006/07

Table 11.3: Probable Cause

Probable Cause	Total		Age Group (years)																Total Under 18	
	No.	%	<10	10-14	15-19	20-24	25-29	30-34	35-39	40-44	45-49	50-54	55-59	60-64	65-69	70-74	75-79	80+ specified		Un-specified
Domestic	459	7.1	20	176	102	33	17	23	28	14	10	10	9	5	2	1	1	0	8	292
Drowned	9	0.1	1	4	3	0	0	0	0	0	0	0	1	0	0	0	0	0	0	8
Lost	96	1.5	8	4	4	3	2	1	3	3	6	2	3	4	6	6	11	26	4	14
Own Accord	3647	56.6	114	1327	993	212	167	137	85	88	88	70	47	48	32	39	59	113	28	2340
Accidental	24	0.4	3	1	2	1	2	1	0	2	1	0	1	0	3	2	2	2	1	6
Suicidal	404	6.3	0	13	41	34	50	49	68	52	39	20	17	6	2	3	2	2	6	45
Suspicious	10	0.2	2	0	0	1	2	0	0	1	0	1	0	0	0	0	0	1	2	2
Other	225	3.5	27	56	29	13	13	14	7	8	9	10	4	1	6	5	6	15	2	108
Unspecified	1564	24.3	79	405	344	128	89	70	85	58	45	51	34	30	26	24	27	51	18	764
TOTAL	6438	100.0	254	1986	1518	425	342	295	276	226	198	164	116	94	77	80	108	210	69	3579

Table 11.4: Racial Appearance

Racial Appearance	Total		Age Group (years)																Total Under 18	
	No.	%	<10	10-14	15-19	20-24	25-29	30-34	35-39	40-44	45-49	50-54	55-59	60-64	65-69	70-74	75-79	80+ specified		Un-specified
Aboriginal	125	1.9	7	62	34	10	3	1	2	3	1	0	0	1	0	0	0	0	1	97
Asian	236	3.7	14	49	60	22	17	20	12	10	9	6	2	0	1	5	2	6	1	116
Caucasian	4682	72.7	154	1464	1082	294	253	232	215	165	155	129	83	75	61	49	78	155	38	2582
Other	441	6.8	17	164	146	30	27	9	13	9	5	4	3	2	4	2	2	0	4	307
Unspecified	954	14.8	62	247	196	69	42	33	34	39	28	25	28	16	11	24	26	49	25	477
Total	6438	100.0	254	1986	1518	425	342	295	276	226	198	164	116	94	77	80	108	210	69	3579

Please note that "Racial Appearance" is based on the subjective assessment of attending police and is recorded primarily for operational purposes only. Extreme care should be exercised in the interpretation of statistics on ethnicity as "Racial Appearance" is one limited indicator of ethnicity based on appearance only and does not necessarily mean that the persons attributed to a particular ethnic group are in fact of that origin. Similarly, statistics published elsewhere in this publication on Country of Birth provide another, but limited, indicator of a person's ethnic background.

MISSING PERSONS LOCATED BY AGE GROUP, 2006/07

Table 11.5: Time Taken To Locate

	Total		Age Group (years)																Un-specified	Total Under 18
	No.	%	<10	10-14	15-19	20-24	25-29	30-34	35-39	40-44	45-49	50-54	55-59	60-64	65-69	70-74	75-79	80+		
Time Taken To Locate																				
1 Day	3802	59.7	190	1155	686	252	208	162	165	139	118	118	74	61	62	68	100	203	41	1925
2 Days	627	9.8	10	206	195	38	33	40	23	14	18	11	14	10	4	0	2	3	6	397
3 Days	380	6.0	10	130	129	19	9	19	18	9	12	3	3	7	3	4	2	0	3	248
4 Days	303	4.8	11	104	100	20	16	9	12	11	8	3	3	3	2	0	0	0	1	209
5 Days	188	3.0	1	56	78	12	4	5	6	6	6	3	3	4	1	0	1	1	1	128
6 Days	148	2.3	2	66	47	6	6	5	2	5	2	3	4	0	0	0	0	0	0	112
7 Days	91	1.4	2	35	23	7	5	3	2	5	1	3	1	0	1	1	1	0	1	60
8-28 Days	605	9.5	22	163	200	44	35	30	32	19	19	7	8	8	1	4	2	1	10	370
29 Days - 6	206	3.2	6	48	43	21	16	17	12	12	13	8	2	1	2	1	0	0	4	91
6-12 Months	19	0.3	0	7	2	0	3	2	0	0	0	1	1	0	1	1	0	1	0	8
TOTAL	6369	100.0	254	1970	1503	419	335	292	272	220	197	160	113	94	77	79	108	209	67	3548

Figure 11.2.1: Total

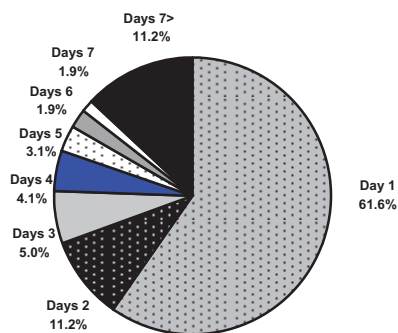


Figure 11.2.2: Males

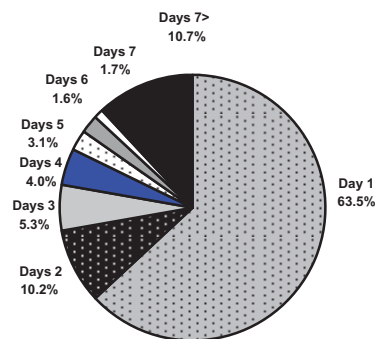


Figure 11.2.3: Females

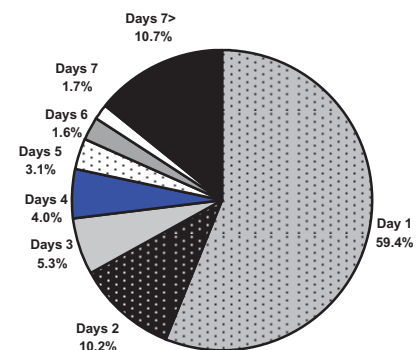



Table A.1 ___ Offences Recorded By Offence Category And Offence Code, 2006/07..... 141



OFFENCES RECORDED BY OFFENCE CATEGORY AND OFFENCE CODE, 2006/07

Table A.1

Offence Code	Category/Description	Statutory Reference	Offences Recorded			Single	Offence Code	Category/Description	Statutory Reference	Offences Recorded			Single				
			2006/07 No.	2005/06 No.	% Change	Year				%	2006/07 No.	2005/06 No.	% Change	Year	%		
			No.	No.	%	Cleared				%	No.	No.	%	Cleared	%		
HOMICIDE											136L	INDECENT ASSAULT ON A FEMALE	6103.55.1	1	1	0.0	100.0
						136M	UNLAWFULLY/INDECENTLY ASSAULT A GIRL	6231.55.1	243	238	2.1	90.9					
110A	ACCIDENT - FAIL TO ASSIST - DEATH	86/127.61.3	2	4	-50.0	50.0	136N	UNLAWFULLY/INDECENTLY ASSAULT A WOMAN	6231.55.1	7	7	0.0	71.4				
110B	ACCIDENT - FAIL TO STOP - DEATH	86/127.61.3	3	6	-50.0	100.0	136P	INDECENT ASSAULT ON A MALE PERSON	6103.68.3	4	0	n/a	0.0				
111A	MURDER	LAW.9	100	134	-25.4	88.0	136Q	INDECENT ASSAULT ON MALE PERSON	6231.68.3	96	150	-36.0	25.0				
111B	AID AND ABET SUICIDE	6231.6B.2.B	2	0	n/a	100.0	136R	INDECENT ASSAULT	6231.44.1	238	251	-5.2	87.4				
113D	ACCESSORY AFTER THE FACT TO MURDER	6231.325.1	3	4	-25.0	100.0	136S	INDECENT ASSAULT	6231.42	2	2	0.0	100.0				
114C	MANSLAUGHTER	6231.5	3	4	-25.0	100.0	137A	INCEST CHILD/STEP CHILD/LINEAL	6231.44.1	8	0	n/a	100.0				
114E	SURVIVOR SUICIDE PACT	6231.6B.1	0	1	-100.0	n/a	137AA	INCEST (1/3/81 - 4/8/91)	6231.52.1	5	13	-61.5	100.0				
115A	CULPABLE DRIVING	6231.318	64	47	36.2	87.5	137AD	INCEST - OF MOTHER/SISTER	6231.52.3	12	12	0.0	58.3				
115B	DRIVE IN MANNER DANGEROUS CAUSING DEATH	6231.319.1	17	20	-15.0	88.2	137AF	INCEST - SIBLING	6231.52.4	4	1	300.0	75.0				
199G	CHILD DESTRUCTION	6231.10.1	1	0	n/a	0.0	137AH	INCEST - BY PARENT	6231.44.1	130	176	-26.1	86.2				
							137AI	INCEST - BY LINEAL ANCESTOR	6231.44.1	26	64	-59.4	84.6				
							137AJ	INCEST - BY STEP-PARENT	6231.44.1	56	264	-78.8	96.4				
			195	220	-11.4	87.7	137AP	SEXUAL PENETRATION CHILD U/10	6231.47.1	41	44	-6.8	58.5				
							137AQ	CARNAL KNOWLEDGE GIRL U/10	6231.46	25	38	-34.2	72.0				
							137AU	INCEST - BY LINEAL ANCESTOR	6231.52.1	6	16	-62.5	66.7				
							137AV	INCEST - BY STEP-PARENT	6231.52.1	46	35	31.4	80.4				
							137AW	INCEST - BY PARENT	6231.52.1	28	31	-9.7	75.0				
							137AX	CARNAL KNOWLEDGE GIRL U/10	3664.42	0	3	-100.0	n/a				
							137B	SEX PEN WITH CHILD UNDER 10	6231.45.1	8	60	-86.7	87.5				
							137BD	INCEST - BY PARENT	3664.48.1	4	0	n/a	100.0				
							137BI	CARNAL KNOWLEDGE GIRL U/10	6103.46	0	1	-100.0	n/a				
							137BM	INCEST - BY STEP-PARENT	6103.52.1	1	1	0.0	100.0				
							137C	SEXUAL PENETRATION PERSON 10-16	6231.46.1	13	107	-87.9	69.2				
							137CD	INCEST - HALF BROTHER/SISTER	6231.44.4	21	13	61.5	95.2				
							137CJ	CARNAL KNOWLEDGE GIRL B/W 10-16	6231.48.1	13	16	-18.8	46.2				
							137CK	PARTY TO COMM. OF INDECENT ACT UNDER 16	6231.47.1	1	20	-95.0	100.0				
							137CL	SEXUAL PENETRATION PERSON 16-17	6231.49.1	0	2	-100.0	n/a				
							137CU	ATT. PROCURE FOR SEX PEN CHILD UNDER 16	6231.321M	4	2	100.0	75.0				
							137CX	ENCOURAGE UNDER 18 FOR INDECENT ACT	6231.60.1	3	0	n/a	100.0				
							137CY	SEX PEN OF A CHILD UNDER 16 YRS	6231.45.1	930	1066	-12.8	86.3				
							137D	INDECENT ACT-WITH/PRESENCE CHILD U/16	6231.47.1	23	37	-37.8	78.3				
							137DA	INDECENT ACT WITH CHILD UNDER 16	6231.47.1	1203	1299	-7.4	89.0				
							137DC	INDECENT ACT IN PRESENCE CHILD UNDER 16	6231.47.1	136	152	-10.5	89.0				
							137DD	ATT. SEX PEN OF A CHILD UNDER 16	6231.321M	12	9	33.3	100.0				
							137DF	ATTEMPT CARNAL KNOWLEDGE GIRL UNDER 10	6103.47	2	0	n/a	100.0				
Sub-Total																	
RAPE																	
136A	RAPE	6231.38.1	1513	1298	16.6	80.4											
136AT	RAPE	6231.45.1	25	18	38.9	56.0											
136AU	RAPE	6231.4	0	3	-100.0	n/a											
136J	RAPE (COMMON LAW)	LAW.21	69	47	46.8	63.8											
139AN	BUGGERY WITH PERSON UNDER 14	6231.68.1	13	9	44.4	84.6											
139E	BUGGERY	6231.68.2	9	36	-75.0	66.7											
139M	BUGGERY WITH PERSON UNDER 14	3664.65.1	2	0	n/a	0.0											
			1631	1411	15.6	79.2											
SEX (NON-RAPE)																	
129B	ADMINISTER DRUG FOR SEXUAL PENETRATION	6231.53.A	5	4	25.0	100.0											
136AB	ASSAULT W/INT CARNAL KNOWLEDGE GIRL U/10	6231.47	0	1	-100.0	n/a											
136AC	ASSAULT W/INTENT SEX PEN CHILD U/10	6231.47.2	0	7	-100.0	n/a											
136AE	ASSAULT W/INT INCEST - OF MOTHER/SISTER	6231.52.4	1	0	n/a	100.0											
136AH	AGGRAVATED RAPE	6231.45.3	2	4	-50.0	100.0											
136AI	AGGRAVATED RAPE	6231.41	0	1	-100.0	n/a											
136C	INDECENT ASSAULT	6231.39.1	1312	1321	-0.7	73.2											
136K	INDECENT ASSAULT ON A FEMALE	3664.51.1	0	2	-100.0	n/a											

n/a - no calculation was possible due to nil recorded crime in 2005/06 or nil single year clearances in 2006/07

OFFENCES RECORDED BY OFFENCE CATEGORY AND OFFENCE CODE, 2006/07

Table A.1

Offence		Offences Recorded				Single Year	Offences Recorded		Single Year				
		Statutory Reference	2006/07 No.	2005/06 No.	% Change	% Cleared			Statutory Reference	2006/07 No.	2005/06 No.	% Change	% Cleared
Code	Category/Description						Code	Category/Description					
137DG	WORKER-SEX PEN-COGNIT IMPAIRED ATTENDEE	6231.52.1	1	0	n/a	0.0	139H	GROSS INDECENCY - PERSON UNDER 16	6231.50.1.A	74	104	-28.8	79.7
137DH	PROCURE CHILD U/16 FOR SEX PEN WITH SELF	6231.58.1	1	0	n/a	100.0	139I	WILFUL AND OBSCENE EXPOSURE (COMMON LAW)	LAW.22	26	47	-44.7	57.7
137E	SEX PEN 16-17 UNDER CARE/SUPER/AUTH	6231.48.1	36	20	80.0	94.4	139K	GROSS INDECENCY WITH MALE PERSON	3664.66.4	1	0	n/a	0.0
137F	MAINTAIN SEXUAL RELATIONSHIP CHILD U/16	6231.47A.1	12	18	-33.3	83.3	139S	GROSS INDECENCY WITH GIRL U/16	3664.66.1.A	2	0	n/a	100.0
137G	SEX PEN UNDER 18 CHILD OF DEFACTO	6231.44.2	47	19	147.4	95.7							
137GA	SEX PEN UNDER 18 STEP CHILD OF DEFACTO	6231.44.2	0	2	-100.0	n/a							
137H	PERSON 18 OR OLDER PERMIT INCEST	6231.44.3	0	12	-100.0	n/a	<i>Sub-Total</i>			<i>6082</i>	<i>6897</i>	<i>-11.8</i>	<i>74.9</i>
137I	INCEST - SIBLING	6231.44.4	52	51	2.0	71.2							
137L	INDECENT ACT-16 YR OLD-CARE/SUPER/AUTH	6231.49.1	40	54	-25.9	97.5	ROBBERY						
137M	PROVIDER-SEX PEN MENTAL IMPAIRED PERSON	6231.51.1	10	6	66.7	100.0	211A	ARMED ROBBERY	6231.75A	1358	1276	6.4	49.2
137N	PROVIDER-INDECENT ACT W MENTAL IMPAIRED	6231.51.2	1	1	0.0	100.0	211E	ACCESSORY TO ROBBERY	6231.325.1	0	1	-100.0	n/a
137O	WORKER-SEX PEN. WITH RESIDENT	6231.52.1	0	5	-100.0	n/a	212AA	ROBBERY	6231.75	1497	1373	9.0	43.8
137Q	PROCURE FOR SEX PEN-THREAT/INTIMIDATION	6231.57.1	4	2	100.0	50.0	212AB	ASSAULT WITH INTENT TO ROB	6231.75	42	34	23.5	47.6
137R	PROCURE FOR SEX PEN-FRAUD	6231.57.2	0	2	-100.0	n/a	212F	CONSPIRACY TO COMMIT ROBBERY	6231.321.1	0	2	-100.0	n/a
137S	PROCURE FOR SEX PEN OF CHILD UNDER 16	6231.58.1	1	0	n/a	100.0	<i>Sub-Total</i>			<i>2897</i>	<i>2686</i>	<i>7.9</i>	<i>46.4</i>
137T	PROCURE ANOTHER TO SEX PEN CHILD U/16	6231.58.2	0	1	-100.0	n/a							
137U	CARNAL KNOWLEDGE CHILD-..... (USE 137AQ)	6231.46	2	3	-33.3	100.0	ASSAULT						
137W	SEXUAL PENETRATION PERSON 10-16	6231.48.1	35	59	-40.7	62.9	120A	ACCIDENT -FAIL TO ASSIST- SERIOUS INJURY	86/127.61.3	3	9	-66.7	100.0
137Z	INCEST (PRIOR 28/2/81) RPLD	6231.52.1	3	0	n/a	33.3	120B	ACCIDENT - FAIL TO STOP - SERIOUS INJURY	86/127.61.3	2	7	-71.4	100.0
139A	WILFUL AND OBSCENE EXPOSURE IN PUBLIC	7393.7.1.C	2	238	-99.2	100.0	121A	INTENTIONALLY CAUSE SERIOUS INJURY	6231.16	838	833	0.6	67.2
139AF	GROSS INDECENCY WITH GIRL U/16	6103.69.1.A	0	1	-100.0	n/a	121B	RECKLESSLY CAUSE SERIOUS INJURY	6231.17	1248	1234	1.1	78.9
139AK	GROSS INDECENCY WITH MALE PERSON	6103.69.4	1	0	n/a	0.0	121C	NEGLIGENTLY CAUSE SERIOUS INJURY	6231.24	97	70	38.6	86.6
139AP	BESTIALITY	6231.68.2	0	1	-100.0	n/a	122D	INTENTIONALLY CAUSE INJURY	6231.18	4320	3951	9.3	76.4
139AV	GROSS INDECENCY IN PRESENCE OF GIRL U/16	6231.69.1.A	5	7	-28.6	100.0	122E	RECKLESSLY CAUSE INJURY	6231.18	4193	3616	16.0	78.7
139AX	PROCURE GROSS INDECENCY - GIRL U/16	6231.69.1.B	1	2	-50.0	100.0	129A	ASSAULT INTENT COMMIT INDICT OFFENCE	6231.31.1.A	20	13	53.8	50.0
139AY	PARTY TO GROSS INDECENCY - GIRL U/16	6231.69.1.C	0	5	-100.0	n/a	129AC	COMMON LAW ASSAULT	LAW.3	189	98	92.9	87.3
139AZ	PROCURE GROSS INDECENCY - MALE	6231.69.4	0	2	-100.0	n/a	129AJ	ASSAULT/RESIST PTC/RC OFFICER/AGENT	9921.225.A	19	2	850.0	100.0
139B	INDECENT ACT RES. - RESIDENTIAL FACILITY	6231.52.2	1	1	0.0	100.0	129AO	AGGRAVATED ASSAULT OF PERSON UNDER 15	7405.24.1.A	43	37	16.2	86.0
139BF	GROSS INDECENCY PRESENCE CHILD U/16	6231.50.1.A	5	14	-64.3	40.0	129AQ	ASSAULT/RESIST/OBSTRUCT OFFICER	CCUS.232.A.B	25	19	31.6	96.0
139BH	FALSE PRETENCE PROC SEX PEN O/S MARRIAGE	6231.54.1.B	0	2	-100.0	n/a	129AV	RESIST/INCITE OTHER TO RESIST PTC OFF	9921.225.A	8	11	-27.3	100.0
139BI	WILFUL AND OBSCENE EXPOSURE IN PUBLIC	7405.19	862	632	36.4	40.6	129AW	ASSAULT/INCITE OTHER TO ASSAULT PTC OFF	9921.225.A	7	12	-41.7	100.0
139BK	OFFER MINOR TO BE CONCERNED IN SEX PERF	6231.70AC.D	0	1	-100.0	n/a	129AY	INCITE PERSON TO ASSAULT POLICE	7405.52.1	2	5	-60.0	100.0
139BL	INDECENT ACT WITH RESIDENT OF FACILITY	6231.52.2	1	0	n/a	100.0	129BC	ASSAULT TO RESIST LAWFUL DETENTION	6231.31.1.C	13	12	8.3	100.0
139C	BESTIALITY	6231.59.1	4	6	-33.3	100.0							
139F	GROSS INDECENCY WITH GIRL UNDER 16 YRS	6231.69.1.A	92	55	67.3	80.4							
139G	GROSS INDECENCY WITH MALE	6231.69.4	88	53	66.0	8.0							

n/a - no calculation was possible due to nil recorded crime in 2005/06 or nil single year clearances in 2006/07

OFFENCES RECORDED BY OFFENCE CATEGORY AND OFFENCE CODE, 2006/07

Table A.1

Offence		Offences				Single Year	Offence		Offences				Single Year	
		Recorded	%						Recorded	%				
Code	Category/Description	Statutory Reference	2006/07 No.	2005/06 No.	Change	%	Code	Category/Description	Statutory Reference	2006/07 No.	2005/06 No.	Change	%	Cleared
129BD	THREATEN TO ASSAULT POLICE ON DUTY	6231.31.1.B	14	32	-56.3	100.0	221BA	EXTORTION WITH THREAT TO INFLICT INJURY	6231.27	17	7	142.9	70.6	
129BG	AGGRAVATED ASSAULT OF MALE UNDER 15	7405.24.1.A	10	10	0.0	90.0	525B	HARASS WITNESS (SOA S52A)	7405.52A	110	142	-22.5	96.4	
129BH	ASSAULT WITH WEAPON	7405.24.2	1286	1360	-5.4	81.1	599DA	RIOT (COMMON LAW)	LAW.13	36	17	111.8	100.0	
129BI	ASSAULT WITH INSTRUMENT	7405.24.2	83	100	-17	97.6	599FA	RIOTOUSLY ASSEMBLE TOGETHER	6231.206.1	40	1	3900.0	100.0	
129BJ	ASSAULT PERSON ASSISTING POLICE	7405.52.1	3	3	0.0	100.0	599JA	THROW STONE TO INJURE/DANGER/DAMAGE PROP	7405.7.G	45	23	95.7	95.6	
129BK	THREATEN ASSAULT PREVENT LAWFUL APPREHN	6231.31.1.C	1	0	n/a	100.0	599JC	DISCHARGE STONE TO CAUSE INJURY/DANGER	7405.7.G	31	29	6.9	93.5	
129BN	AGGRAVATED ASSAULT OF FEMALE	7405.24.1.A	54	67	-19.4	90.7	599JD	DISCHARGE ARROW TO CAUSE INJURY/DANGER	7405.7.G	1	0	n/a	100.0	
129BO	ASSAULT OPERATIONAL STAFF - AMBULANCE	7405.51.1	2	4	-50.0	100.0	599K	AFFRAY (COMMON LAW)	LAW.1	465	468	-0.6	92.3	
129C	UNLAWFUL ASSAULT	7405.23	10334	9698	6.6	77.1	599M	ENTER LAND TO CAUSE BREACH PEACE	6231.207.2	3	3	0.0	100.0	
129D	ASSAULT IN COMPANY	7405.24.2	218	180	21.1	87.6	L1202	ASSAULT CAUSING INJURY	L1202	4	6	-33.3	0.0	
129E	ASSAULT BY KICKING	7405.24.2	249	263	-5.3	88.8								
129F	ASSAULT WITH WEAPON/INSTRUMENT	7405.24.2	1	2	-50.0	100.0								
129G	ASSAULT POLICE (SERIOUS)	6231.31.1.B	297	250	18.8	97.3								
129H	THREATEN INJURY TO PREVENT/HINDER ARREST	6231.30.A	13	14	-7.1	100.0								
129I	ASSAULT TO PREVENT LAWFUL DETENTION	6231.31.1.C	3	3	0.0	100.0								
129J	OBSTRUCT/RESIST POLICE (CRIMES ACT)	6231.31.1.B	13	28	-53.6	100.0	<i>Sub-Total</i>			<i>31020</i>	<i>29041</i>	<i>6.8</i>	<i>80.9</i>	
129L	ASSAULT PROTECTIVE SERVICES OFFICER	6338.118J	6	1	500.0	100.0								
129Q	ASSAULT POLICE (SUMMARY)	7405.52.1	2181	2172	0.4	98.3								
136AM	ASSAULT WITH INTENT TO RAPE	6231.45.2	3	0	n/a	0	ABDUCTION / KIDNAP							
136D	ASSAULT WITH INTENT TO RAPE	6231.40.1	45	35	28.6	64.4								
192A	TAKE ACTIONS-CHILD SIGNIFICANT HARM	89/56.261.1.	1	1	0.0	100.0	191A	ABDUCTION-ACT OF SEX PEN	6231.55.A	28	31	-9.7	42.9	
199AA	THREATEN DAMAGE/INJURY RE INVESTIGATION	6231.30.B	0	1	-100.0	n/a	191B	ABDUCTION-INTENT TO MARRY	6231.55.A	0	1	-100.0	n/a	
199AH	THREAT DAMAGE OWN PROPERTY-ENDANGER LIFE	6231.198.B	2	2	0.0	0.0	191C	ABDUCTION-ACT OF SEX PEN WITH ANOTHER	6231.55.B	2	1	100.0	100.0	
199AM	CAUSE EXPLOSION LIKELY TO ENDANGER LIFE	6231.317.2	3	4	-25.0	66.7	191E	ABDUCTION-CHILD U/16 FOR SEX PEN	6231.56.1	3	3	0.0	66.7	
199AN	CAUSE EXPLOSION LIKELY TO ENDANGER PROP	6231.317.2	6	6	0.0	16.7	191G	CHILD STEALING	6231.63	7	11	-36.4	28.6	
199AO	INTENTIONALLY THREATEN SERIOUS INJURY	6231.21.A	407	412	-1.2	85.5	191H	KIDNAP	6231.63A	34	39	-12.8	55.9	
199AP	RECKLESSLY THREATEN SERIOUS INJURY	6231.21.B	128	146	-12.3	85.9	191I	KIDNAPPING (COMMON LAW)	LAW.7	19	26	-26.9	100.0	
199AS	THREATEN CAUSE HARM TO A PUBLIC OFFICIAL	CRIMCODE.147	2	0	n/a	100.0	191M	CHILD STEALING WITH INTENT	6231.63.1	2	7	-71.4	100.0	
199B	MAKE THREAT TO KILL	6231.2	2323	2154	7.8	83.2	191N	CHILD STEALING	6231.63.2	7	9	-22.2	100.0	
199C	THREAT TO INFLICT SERIOUS INJURY	6231.21	1	0	n/a	100.0	199F	FALSE IMPRISONMENT (COMMON LAW)	LAW.6.1	211	276	-23.6	82.0	
199D	RECKLESS CONDUCT ENDANGER LIFE	6231.22	659	579	13.8	88.2								
199E	RECKLESS CONDUCT ENDANGER SERIOUS INJURY	6231.23	858	858	0	93.5								
199M	SET TRAP INTENT CAUSE SERIOUS INJURY	6231.26	2	5	-60.0	100.0								
199N	USE FIREARM TO RESIST/PREVENT ARREST	6231.29	2	4	-50.0	100.0	<i>Sub-Total</i>			<i>313</i>	<i>404</i>	<i>-22.5</i>	<i>76.0</i>	
199S	PLACE OBSTRUCTION FOOTPATH -INJURY/DEATH	7405.7.A	0	1	-100.0	n/a								
199V	PLACE OBSTRUCTION ON ROAD - INJURY/DEATH	7405.7.A	3	0	n/a	66.7	ARSON							
210A	ASSAULT WITH INTENT TO ROB (COMMON LAW)	LAW.16	6	5	20.0	50.0								
221B	EXTORTION-DEMAND WITH THREAT TO KILL	6231.27	22	16	37.5	72.7	199AR	ARSON CAUSING DEATH	6231.197A	0	2	-100.0	n/a	
							411A	CRIMINAL DAMAGE BY FIRE (ARSON)	6231.197.1	3043	2778	9.5	15.7	

N/A - no calculation was possible due to nil recorded crime in 2005/06 or nil single year clearances in 2006/07

OFFENCES RECORDED BY OFFENCE CATEGORY AND OFFENCE CODE, 2006/07

Table A.1

Offence		Offences Recorded				Single Year	Offences Recorded		Single Year				
		Statutory Reference	2006/07 No.	2005/06 No.	% Change	% Cleared			Statutory Reference	2006/07 No.	2005/06 No.	% Change	% Cleared
411B	CRIMINAL DAMAGE BY FIRE-ENDANGER LIFE	6231.197.2	4	9	-55.6	0.0	310A	BURGLARY	6231.76.1	29544	29281	0.9	12.6
411C	CRIMINAL DAMAGE BY FIRE-VIEW TO GAIN	6231.197.3	3	4	-25.0	33.3	310I	CONSPIRACY TO COMMIT BURGLARY	6231.321.1	1	1	0.0	100.0
411G	INTENTIONALLY CAUSE A BUSHFIRE	6231.201A.1.	26	20	30.0	30.8	319C	ENTER BUILDING TO COMMIT OFFENCE-ASSAULT	6231.76.1.B.	9	8	12.5	88.9
411H	RECKLESSLY CAUSE A BUSHFIRE	6231.201A.1.	19	1	1800.0	26.3	319D	ATTEMPT TO ENTER BUILDING TO DAMAGE	6231.76.1.B.	1	0	n/a	100.0
411I	RECK SPREAD FIRE TO VEGETATION-PROP OTHR	6231.201A.1.	3	0	n/a	66.7	<i>Sub-Total</i>			<i>29555</i>	<i>29290</i>	<i>0.9</i>	<i>12.6</i>
411K	LIGHT FIRE ON RAIL PREMISES	SR05/69.49.A	1	3	-66.7	0.0	BURGLARY (OTHER)						
419K	LIGHT/USE FIRE & DESTROY/DAMAGE PROPETY	7405.11.1.A	82	78	5.1	15.9	310A	BURGLARY	6231.76.1	19110	18871	1.3	17.9
419L	LIGHT/USE FIRE ENDANGER PROPERTY/LIFE	7405.11.1.A	43	32	34.4	27.9	310I	CONSPIRACY TO COMMIT BURGLARY	6231.321.1	0	2	-100.0	n/a
<i>Sub-Total</i>			<i>3224</i>	<i>2927</i>	<i>10.1</i>	<i>16.1</i>	319D	ATTEMPT TO ENTER BUILDING TO DAMAGE	6231.76.1.B.	0	2	-100.0	n/a
							<i>Sub-Total</i>			<i>19110</i>	<i>18875</i>	<i>1.2</i>	<i>17.9</i>
PROPERTY DAMAGE													
199A	THREAT TO DESTROY/DAMAGE PROPERTY	6231.198.A	107	129	-17.1	84.1	DECEPTION						
419A	CRIMINAL DAMAGE (INTENT DAMAGE/DESTROY)	6231.197.1	41922	36294	15.5	23.0	321A	OBTAIN PROPERTY BY DECEPTION	6231.81.1	18000	19632	-8.3	78.8
419AA	WILFUL DAMAGE/INJURE PROPERTY	7405.9.1.C	10089	10140	-0.5	17.1	321AN	OBTAIN ADVANTAGE BY VALUELESS CHEQUE	7405.37.1	5	15	-66.7	80.0
419AI	DESTROY/DAMAGE (DESECRATE) GRAVE/VAULT	6217.4	1	1	0.0	100.0	321AQ	OBTAIN GOODS BY VALUELESS CHEQUE	7405.37.1	1	0	n/a	100.0
419AL	DAMAGE/DEFACE BY GRAFFITI-PTC/ADJ PROP	9921.223B.3	89	23	287.0	50.6	321B	OBTAIN FINANCIAL ADVANTAGE BY DECEPTION	6231.82.1	2682	2831	-5.3	78.3
419BB	DAMAGE MCG TREE/PLANTS ETC	SR94/00.15.A	1	0	n/a	100.0	321BO	PRISON VISITOR-GIVE FALSE INFORMATION	86/117.42.3	0	1	-100.0	n/a
419BL	INJURE/DAMAGE/DEFACE PROPERTY OF PTC	9921.223B.1	1	6	-83.3	100.0	321BP	CONSPIRACY TO CHEAT/DEFRAUD (COMMON LAW)	LAW.34	65	26	150.0	100.0
419BP	INTERFERE WITH AUTO DETECTION DEVICE	SR99/27.304	0	1	-100.0	n/a	321BQ	CONSPIRACY TO DEFRAUD (COMMON LAW)	LAW.34	4	9	-55.6	75.0
419BT	INTERFERE NETWRK ASSET CAUSE RISK/DAMAGE	SR99/141.46.	0	1	-100.0	n/a	321BW	FALSLEY APPLY TRADE MARK TO GOODS	CTRADE.98.1.	5	1	400.0	0.0
419BY	WILFULLY DESECRATE A MEMORIAL	03/80.95.1	0	1	-100.0	n/a	321BY	FORGE REGISTERED TRADE MARK	CTRADE.98.1.	0	30	-100.0	n/a
419C	CRIMINAL DAMAGE-ENDANGER LIFE	6231.197.2	2	3	-33.3	0.0	321C	MAKE FALSE DOCUMENT (CRIMES ACT)	6231.83A.1	1110	1083	2.5	93.8
419D	CRIMINAL DAMAGE-WITH VIEW TO GAIN	6231.197.3	4	1	300.0	25.0	321CC	MAKE FALSE AUSTRALIAN PASSPORT	CPAS.98.E	0	2	-100.0	n/a
419E	POSSESS ARTICLE FOR CRIMINAL DAMAGE	6231.199	39	43	-9.3	92.3	321CE	HP DEALER-FALSE INFO IN AGREEMENT	6531.32.	1	0	n/a	0.0
419F	CONVEY WATER INTO MINE	6231.225	1	0	n/a	0.0	321CK	USE FALSE DOCUMENT (CRIMES ACT)	6231.83A.2	224	231	-3.0	92.4
419HC	POSS ANYTHING INTENT TO DAMAGE PROPERTY	6231.199.A.I	1	2	-50.0	100.0	321D	USE COPY OF FALSE DOCUMENT (CRIMES ACT)	6231.83A.4	8	10	-20.0	87.5
419S	TRAIL HEAVY MATERIAL -DAMAGE PUBLIC PATH	7405.7.E	2	0	n/a	0.0	321F	FALSE STATEMENT-PROHIB DISCHARGE-MARINE	88/52.41.5.C	1	1	0.0	100.0
599JB	THROW MISSILE INJURE/DANGER/DAMAGE PROP	7405.7.G	223	216	3.2	85.7	321G	GIVE/REC. FALSE/MISLEAD. RECEIPT/ACCOUNT	6231.178	0	2	-100.0	n/a
<i>Sub-Total</i>			<i>52482</i>	<i>46861</i>	<i>12.0</i>	<i>22.4</i>	321GT	OBTAIN PTC TICKET CONCESSION BY FRAUD	9921.221.5	1	2	-50.0	100.0
BURGLARY (AGGRAVATED)													
310B	AGGRAVATED BURGLARY	6231.77.1	98	122	-19.7	42.9	321H	FRAUDULENTLY INDUCE INVESTMENT	6231.191.1	0	1	-100.0	n/a
310F	AGGRAVATED BURGLARY - FIREARM	6231.77.1	32	27	18.5	46.9	321IR	STATE FALSE NAME AND ADDRESS (FOREST ACT	58/6254.63.6	4	0	n/a	100.0
310G	AGGRAVATED BURGLARY - PERSON PRESENT	6231.77.1	1395	1407	-0.9	50.8	321IT	ALTER/DEST/REMOVE MARK/STAMP/SIGN/LIC	58/6254.96.D	0	1	-100.0	n/a
310H	AGGRAVATED BURGLARY - OFFENSIVE WEAPON	6231.77.1	140	166	-15.7	79.3	321IZ	DISPOSE OF PROPERTY TO DEFRAUD	CBAN.266.1	0	1	-100.0	n/a
310J	AGGRAVATED BURGLARY - EXPLOSIVE	6231.77.1	0	1	-100.0	n/a	321JN	FAIL TO KEEP RECORDS	CITA.262A.1	0	1	-100.0	n/a
310L	AGGRAVATED BURGLARY -IMITATION FIREARM	6231.77.1	1	1	0.0	100.0	321JV	MAKE COPY OF FALSE DOCUMENT	6231.83A.3	0	1	-100.0	n/a
<i>Sub-Total</i>			<i>1666</i>	<i>1724</i>	<i>-3.4</i>	<i>52.7</i>	321K	FALSE STATEMENT-DESTROY/DAMAGE PROPERTY	6231.247.B	1	0	n/a	100.0
							321KA	MAKE FALSE STATEMENT RELATION TO CLAIM	CHEA.128B.1	1	0	n/a	100.0

N/A - no calculation was possible due to nil recorded crime in 2005/06 or nil single year clearances in 2006/07

OFFENCES RECORDED BY OFFENCE CATEGORY AND OFFENCE CODE, 2006/07

Table A.1

Offence		Offences Recorded				Single Year	Offence		Offences Recorded				Single Year
		Statutory	2006/07	2005/06	%				Statutory	2006/07	2005/06	%	
Code	Category/Description	Reference	No.	No.	Change	Cleared	Code	Category/Description	Reference	No.	No.	Change	Cleared
321KC	MAKE FALSE STATEMENT	CHEA.129.2A	2	5	-60.0	100.0	321PB	POSSESS FALSE DOC DISHONESTLY OBTAIN	CRIMCODE.145	0	1	-100.0	n/a
321KK	ATTEMPT TO FRAUDULENTLY OBTAIN BENEFIT	10191.248.2	2	3	-33.3	100.0	321PC	MAKE FALSE STATEMENT TO OBTAIN PASSPORT	CPAS.10.1.A	1	0	n/a	100.0
321KL	PROVIDE FALSE/MISLEADING INFORMATION	10191.249	1	4	-75.0	100.0	321PF	MAKE A FALSE OR MISLEADING STATEMENT	96/66.140A.2	3	11	-72.7	100.0
321KQ	PROVIDE FALSE INFORMATION IN APPL/RETURN	10191.249	3	0	n/a	100.0	321PH	KNOWINGLY MAKE FALSE STATEMENT IN APPL	96/66.140A.1	1	1	0.0	100.0
321KU	FRAUDULENTLY ALTER REGISTRATION LABEL	86/127.72.1.	15	15	0.0	100.0	321PI	KNOWINGLY MAKE MISLEAD STATEMENT IN APPL	96/66.140A.1	0	1	-100.0	n/a
321KV	FRAUDULENTLY ALTER DOCUMENT	86/127.72.1.	2	8	-75.0	100.0	321PJ	KNOWINGLY CAUSE UNAUTH COMPUTER FUNCTION	6231.247B.1.	9	2	350.0	88.9
321KW	FRAUDULENTLY USE REG LABEL/PLATE	86/127.72.1.	670	567	18.2	99.1	321PO	OPEN AN ACCOUNT IN A FALSE NAME	CFTRA.24.1	4	4	0.0	100.0
321KX	FRAUDULENTLY USE DOCUMENT	86/127.72.1.	2	3	-33.3	100.0	321PQ	CAUSE UNAUTH ACCESS TO RESTRICTED DATA	6231.247G.1.	12	6	100.0	58.3
321KY	FRAUDULENTLY ALTER/USE IDENTIFICATION	86/127.72.1.	48	37	29.7	100.0	321PR	CAUSE UNAUTH MODIFICATN- RESTRICTED DATA	6231.247G.1.	2	3	-33.3	100.0
321KZ	PROCURE USE OF MOTOR VEHICLE BY FRAUD	86/127.69.A	61	65	-6.2	34.4	321PU	OBTAIN FINANCIAL ADVANTAGE BY DECEPTION	CRIMCODE.134	0	4	-100.0	n/a
321L	FALSE ACCOUNTING	6231.83.1.A	407	745	-45.4	99.8	321PV	EXPOSE GOOD FOR SALE-FALSIFIED REG TMARK	CTMARKS.148.	0	19	-100.0	n/a
321LA	PROCURE HIRE OF MOTOR VEHICLE BY FRAUD	86/127.69.A	109	134	-18.7	32.1	321PX	OBTAIN FINANCIAL ADVANTAGE FOR ANOTHER	6231.82.1	0	3	-100.0	n/a
321LB	PROCURE USE OF VEHICLE-MISREPRESENTATION	86/127.69.A	13	13	0.0	53.8	321PY	OBTAIN ID NUMBER BY MISREPRESENTATION	88/52.89A	0	4	-100.0	n/a
321LC	PROCURE HIRE VEHICLE - MISREPRESENTATION	86/127.69.A	15	27	-44.4	13.3	321PZ	FRAUDULENTLY ALLOW TO BE USED ID NUMBER	86/127.72.1.	1	1	0.0	100.0
321LU	USE FALSE STATEMENT TO INDUCE ANOTHER	6231.83A.10	0	2	-100.0	n/a	321QB	FRAUDULENTLY ALTER ID NO/GENERAL ID MARK	88/52.90.1.B	0	1	-100.0	n/a
321LV	MAKE FALSE STATEMENT TO INDUCE ANOTHER	6231.83A.10	1	0	n/a	100.0	321QC	USE A FORGED DOCUMENT	CRIMCODE.145	1	1	0.0	100.0
321LX	FORGE/FALSIFY OTHER DOCUMENT	96/43.55.2	1	5	-80.0	100.0	321QE	OBTAIN PROPERTY BY DECPTN-CWLTH ENTITY	CRIMCODE.134	3	0	n/a	100.0
321M	PRODUCE/USE ACCOUNT TO MISLEAD/DECEIVE	6231.83.1.B	74	400	-81.5	95.9	321QF	OBTAIN FINANCIAL ADVANTAGE-CWLTH ENTITY	CRIMCODE.135	1	0	n/a	100.0
321MB	INTENT. FALSELY APPLY REG TRADEMARK	CTMARKS.146.	0	1	-100.0	n/a	321QJ	MAKE FALSE STATE CERT OF MP AUTH CREMATN	03/80.140	0	65	-100.0	n/a
321MD	POSSESS INSTRUMENT TO FORGE TRADEMARK	CTMARKS.147.	0	1	-100.0	n/a	321QL	UNAUTH MODIFY DATA TO CAUSE IMPAIRMENT	6231.247C	4	0	n/a	25.0
321ME	POSS GOODS FOR MANFACT - FALSE TRADEMARK	CTMARKS.148.	0	5	-100.0	n/a	321QO	OBTAIN AUST TRAVEL DOC DISHONESTLY	CAPA.35.1	1	0	n/a	100.0
321MF	POSS GOODS FOR SALE WITH FALSE TRADEMARK	CTMARKS.148.	43	102	-57.8	58.1	321V	SIGN/SEAL DOCUMENT KNOWING TO BE UNTRUE	6246.142.D	0	1	-100.0	n/a
321MX	KNOW GIVE FALSE INFO TO PRISON OFFICER	86/117.42.2	0	1	-100.0	n/a	322AK	HAVE A DEFICIENCY IN TRUST ACCOUNT	96/35.188.1.	31	0	n/a	100.0
321N	HAVE CUSTODY FALSE DOCUMENT (CRIMES ACT)	6231.83A.5	1	11	-90.9	100.0	322B	SECRET COMMISSION-RECEIVE/SOLICIT-AGENT	6231.176.1	56	23	143.5	100.0
321NF	REPRESENT LEGAL PRACTICE WO BEING ADMIT	96/35.314.2.	0	1	-100.0	n/a	322C	SECRET COMMISSION-GIVE/OFFER TO AGENT	6231.176.2	0	6	-100.0	n/a
321NM	KNOWINGLY GIVE FALSE INFORMATION	95/63.58	1	0	n/a	100.0	322D	DISHONESTLY PROCURE SECURITY	6231.86.2	5	0	n/a	100.0
321NY	SELL GOODS-FALSELY APPLY REG TRADEMARK	CTMARKS.148.	3	1	200.0	100.0	322L	SOLICITOR-DEFALCATION-DEFICIENT IN ACCNT	6291.42.1	0	282	-100.0	n/a
321NZ	FORGE REGISTRATION LABEL	86/127.72.1.	1	1	0.0	100.0	323AJ	HAVE CUSTODY EQUIP KNOW MAKE FALSE DOC	6231.83A.5A	0	2	-100.0	n/a
321OA	FORGE LICENCE/LEARNER'S PERMIT	86/127.72.1.	2	0	n/a	100.0	323AL	ENGAGE IN MONEY LAUNDERING	97/108.122.1	96	41	134.1	100.0
321OB	FRAUDULENTLY LEND LICENCE/PERMIT	86/127.72.1.	0	1	-100.0	n/a	323AQ	ATTEMPT TO UTTER COUNTERFEIT MONEY	CRIMCODE.11.	2	1	100.0	0.0
321OC	FRAUD'LY ALTER/USE VEH LIC/PLATE ETC	86/127.72.1.	25	23	8.7	100.0	323C	MAKE/POSSESS ARTICLE TO MAKE FALSE DOC	6231.83A.5C	1	0	n/a	0.0
321OD	POSSESS LABEL/DOCUMENT/IDENTIFICATION	86/127.72.2	0	1	-100.0	n/a	323D	MAKE COUNTERFEIT MONEY	CCRIC.6	23	17	35.3	69.6
321OE	MAKE/USE/POSSESS FALSE VEH LIC/CERT/LABL	86/127.72.2	3	1	200.0	100.0	323F	UTTER COUNTERFEIT MONEY	CCRIC.7.A	187	121	54.5	13.4
321OK	FORGE VEHICLE IDENTIFYING NUMBER	86/127.72.1.	1	0	n/a	100.0	323H	BUY/SELL/REC/DISPOSE COUNTERFEIT MONEY	CCRIC.8.1	9	6	50.0	0.0
321OL	FORGE VEHICLE IDENTIFICATION MARK	86/127.72.1.	0	1	-100.0	n/a	323J	POSSESS COUNTERFEIT MONEY	CCRIC.9.1.A	48	27	77.8	79.2
321OP	FRAUDULENTLY LEND IDENTIFYING NUMBER	86/127.72.1.	3	0	n/a	100.0	511AJ	IMPERSONATE MEMBER CFA	6228.107A.C	0	1	-100.0	n/a
321OX	HAVE IN POSSESSION A FALSE DOCUMENT	6231.83A.5	2	0	n/a	100.0	511BA	IMPERSONATE AN AMBULANCE OFFICER	86/114.39.1.	0	1	-100.0	n/a
321OY	CONSPIRACY TO OBTAIN PROP BY DECEPTION	6231.321.1	0	4	-100.0	n/a	511J	BRIBE PUBLIC OFFICIAL (COMMON LAW)	LAW.2	7	4	75.0	100.0

n/a - no calculation was possible due to nil recorded crime in 2005/06 or nil single year clearances in 2006/07

OFFENCES RECORDED BY OFFENCE CATEGORY AND OFFENCE CODE, 2006/07

Table A.1

Offence		Offences Recorded				Single Year	Offence		Offences Recorded				Single Year
		Statutory Reference	2006/07 No.	2005/06 No.	% Change	% Cleared			Statutory Reference	2006/07 No.	2005/06 No.	% Change	% Cleared
Code	Category/Description						Code	Category/Description					
511S	IMPERSONATE PTC OFFICER	9921.218.3.E	2	2	0.0	50.0	889MA	FRAUDULENTLY OBTAIN ANY BENEFIT	86/111.116.1	0	3	-100.0	n/a
525A	PERJURY/FALSE DECLARATION/FALSE OATH	6231.314	46	59	-22.0	95.7	889QR	OBTAIN ACCESS TO CREDIT INFO FILE-UNAUTH	CPRIV.18S.1	1	0	n/a	0.0
525C	PERVERT COURSE OF JUSTICE (COMMON LAW)	LAW.11	97	88	10.2	95.9	889QS	ACCESS CREDIT INFO FILE - FALSE PRETENCE	CPRIV.18T.1	1	0	n/a	100.0
525F	PERJURY (COMMON LAW)	LAW.10	9	28	-67.9	88.9							
525L	SUBORNATION OF PERJURY	6231.314.1	1	1	0.0	0.0							
525Q	WILFUL AND CORRUPT PERJURY	6246.141	2	4	-50.0	100.0							
549GG	MAKE FALSE/MISLEAD STATEMENT APPLICATION	CTAX.14K.1.C	1	1	0.0	100.0							
549GL	VISITOR-FALSE NAME/ADDRESS-POLICE GAOL	SR95/23.7.7	0	1	-100.0	n/a							
699B	FORGE PRESCRIPTION-DRUG OF DEPENDENCE	9719.77	723	94	669.1	97.1	<i>Sub-Total</i>			<i>25147</i>	<i>27147</i>	<i>-7.4</i>	<i>80.6</i>
699G	ALTER PRESCRIPTION-DRUG OF DEPENDENCE	9719.77	15	19	-21.1	100.0							
699H	UTTER FORGED SCRIPT-DRUG OF DEPENDENCE	9719.77	40	46	-13.0	85.0							
699I	UTTER ALTERED SCRIPT-DRUG OF DEPENDENCE	9719.77	7	12	-41.7	71.4	HANDLE STOLEN GOODS						
699J	OBTAIN DRUG OF DEPENDENCE-FALSE REPRESENTATION	9719.78.A	19	31	-38.7	89.5	322A	UNLAWFUL POSSESSION	7405.26.1	71	101	-29.7	98.6
699K	OBTAIN SCRIPT DRUG DEPENDENCE-FALSE REPRESENTATION	9719.78.B	28	0	n/a	96.4	331A	RCV GOOD STOLEN BY WORKMAN/ARTIFICER	7405.34.1	1	0	n/a	100.0
699L	INDUCE MP ADMINISTER DRUG OF DEPENDENCE	9719.78.C	1	0	n/a	100.0	332I	POSSESS PROPERTY BEING PROCEEDS OF CRIME	97/108.123.1	14	34	-58.8	92.9
739O	OBTAIN LICENCE/PERMIT BY FALSE STATEMENT	86/127.71.A	1	0	n/a	100.0	332J	POSSESS MONEY - BEING PROCEEDS OF CRIME	97/108.123.1	4	3	33.3	100.0
751BG	USE VEHICLE WITH NO REGISTRATION LABEL	SR99/29.223.	1	0	n/a	100.0	332K	RECEIVE PROPERTY-BEING PROCEEDS OF CRIME	97/108.123.1	0	20	-100.0	n/a
812AB	MAKE FALSE STATEMENT- LEADING PARTICULAR	04/33.135.A	1	0	n/a	100.0	332L	POSSESS SUSPECTED STOLEN GOODS	7405.26.1	29	26	11.5	79.3
812AC	FURNISH FALSE PARTICULARS	04/33.135.B	1	0	n/a	100.0	332M	RECEIVE MONEY - BEING PROCEEDS OF CRIME	97/108.123.1	0	1	-100.0	n/a
821F	WO CONSENT ESTABLISH/MAINTAIN BANK BUS	CBANK.67.1	0	1	-100.0	n/a	332S	RECKLESSLY DEAL WITH PROCEEDS OF CRIME	6231.194.3	54	74	-27.0	100.0
834BH	POSSESS AUST PASSPORT ISSUED TO ANOTHER	CPAS.9A.D	0	5	-100.0	n/a	332T	NEGLIGENTLY DEAL WITH PROCEEDS OF CRIME	6231.194.4	5	6	-16.7	100.0
834R	FALSE/MISLEAD STATEMENT-FOR O/SEAS PASSPORT	CPAS.10.2	0	1	-100.0	n/a	332U	DEAL PROPERTY SUSPECTED PROCEED OF CRIME	6231.195	3195	3514	-9.1	99.3
842J	WILFULLY MAKE FALSE STATE IN DECLARATION	CMAR.96.1	1	0	n/a	100.0	332V	DEAL PROPERTY BECOME INSTRUMENT OF CRIME	6231.195A.1	11	40	-72.5	100.0
842K	MAKE FALSE STATEMENT	CMAR.99	0	1	-100.0	n/a	339A	HANDLE/RECEIVE/RETENTION STOLEN GOODS	6231.88.1	4002	4060	-1.4	98.7
844DJ	STATE FALSE ADDRESS	9921.218B.4.	2	4	-50.0	100.0	339F	ATT. TO DISPOSE OF STOLEN GOODS	6231.321M	1	1	0.0	100.0
844Z	FALSE NAME/ADDRESS-TRANSPORT ACT	9921.218B.4.	11	9	22.2	100.0	339G	BRING STOLEN GOODS INTO VICTORIA	6231.88.1	31	27	14.8	100.0
852CI	MANAGE-LIABILITY FOR OFFENCE AGAINST ACT	89/54.30.1	3	0	n/a	100.0	339H	DISHON U/TAKE IN REALISATN STOLEN GOODS	6231.88.1	12	86	-86.0	100.0
854A	SECRET COMMISSION-GIVE/RECEIVE	6231.179	1	0	n/a	100.0	339I	CONSPIRACY TO HANDLE STOLEN GOODS	6231.321.1	3	14	-78.6	100.0
854BB	RECEIVE SECRET COMMISSION	6231.18	0	5	-100.0	n/a	339J	DISHON U /TAKE/ASSIST DISPOSAL OF GOODS	6231.88.1	3	11	-72.7	100.0
854C	AID/ABET/ATTEMPT RE SECRET COMMISSIONS	6231.181	0	3	-100.0	n/a	339L	KNOWINGLY DEAL/CONCEAL PROCEEDS OF CRIME	6231.194.1	25	34	-26.5	100.0
							339M	KNOWINGLY DEAL WITH PROCEEDS OF CRIME	6231.194.2	127	299	-57.5	100.0
							339N	DISHONESTLY RECEIVE STOLEN GOODS	6231.88.1	9	0	n/a	88.9
							<i>Sub-Total</i>			<i>7597</i>	<i>8351</i>	<i>-9.0</i>	<i>98.9</i>

n/a - no calculation was possible due to nil recorded crime in 2005/06 or nil single year clearances in 2006/07

OFFENCES RECORDED BY OFFENCE CATEGORY AND OFFENCE CODE, 2006/07

Table A.1

Offence		Offences Recorded				Single Year	Offence		Offences Recorded				Single Year
		Statutory Reference	2006/07 No.	2005/06 No.	% Change	% Cleared			Statutory Reference	2006/07 No.	2005/06 No.	% Change	% Cleared
Code	Category/Description						Code	Category/Description					
THEFT FROM MOTOR VEHICLE							399B	REMOVE DISPLAY ARTICLE FROM PUBLIC PLACE	6231.78.1	3	2	50.0	0.0
399A	THEFT FROM MOTOR VEHICLE	6231.74	46497	47077	-1.2	9.2	399V	THEFT OF MAIL RECEPTACLE/ARTICLE/MESSAGE	CRIMCODE.471	8	49	-83.7	50.0
<i>Sub-Total</i>			<i>46497</i>	<i>47077</i>	<i>-1.2</i>	<i>9.2</i>	<i>Sub-Total</i>			<i>56092</i>	<i>56537</i>	<i>-0.8</i>	<i>26.0</i>
THEFT (SHOPSTEAL)							DRUGS (CUL/MAN/TRAFF)						
393A	THEFT-FROM SHOP (SHOPSTEAL)	6231.74	16089	15995	0.6	82.2	649N	IMPORT PROHIBITED IMPORTS INTO AUSTRALIA	CCUS.233B.1.	3	0	n/a	100.0
<i>Sub-Total</i>			<i>16089</i>	<i>15995</i>	<i>0.6</i>	<i>82.2</i>	653A	TRAFFICK HEROIN	9719.71.1	5	10	-50.0	100.0
THEFT OF MOTOR VEHICLE							653J	TRAFFICK LARGE COMM QTY - HEROIN	9719.71	2	6	-66.7	100.0
351A	THEFT OF MOTOR VEHICLE	6231.74	17986	19580	-8.1	20.6	653L	TRAFFICK COMM QTY - HEROIN	9719.71AA	4	12	-66.7	100.0
<i>Sub-Total</i>			<i>17986</i>	<i>19580</i>	<i>-8.1</i>	<i>20.6</i>	653N	TRAFFICK HEROIN	9719.71AC	597	539	10.8	98.5
THEFT OF BICYCLE							653O	ATT TRAFFICK HEROIN	9719.71AC	8	15	-46.7	100.0
352A	THEFT-OF BICYCLE	6231.74	5678	5351	6.1	8.7	653P	CONS TRAF COM QTY CONTROLLED DRUG-HEROIN	CRIMCODE.11.	5	0	n/a	100.0
<i>Sub-Total</i>			<i>5678</i>	<i>5351</i>	<i>6.1</i>	<i>8.7</i>	654A	TRAFFICK COCAINE	9719.71.1	2	0	n/a	100.0
THEFT (OTHER)							654K	TRAFFICK COMM QTY - COCAINE	9719.71AA	10	1	900.0	100.0
321PP	FAIL DEP TRUST MONEY- INTENT TO DEFRAUD	96/35.174.5.	4	4	0.0	100.0	654O	TRAFFICK COCAINE	9719.71AC	52	37	40.5	100.0
353A	ILLEGALLY TAKE SHIP/BOAT W/O CONSENT	7405.38.1	1	0	n/a	100.0	654P	ATT TRAFFICK COCAINE	9719.71AC	0	2	-100.0	n/a
358A	THEFT OF TRAILER	6231.74	957	978	-2.1	7.2	654RS	CONSPIRE TRAFFICK LARGE COMM QTY-COCAINE	9719.79.1	3	0	n/a	100.0
359A	ILLEGALLY USE VEHICLE NOT MOTOR CAR	7405.38.1	8	1	700.0	87.5	657A	TRAFFICK CANNABIS	9719.71.1	15	1	1400.0	100.0
390A	THEFT	6231.74	55094	55463	-0.7	26.3	657AB	ATT TRAFFICK TETRAHYDRACANNIBANOL	9719.71AC	0	1	-100.0	n/a
390C	THEFT OF BOAT/VESSEL	6231.74	17	39	-56.4	29.4	657J	TRAFFICK LARGE COMM QTY - CANNABIS	9719.71	4	2	100.0	100.0
390D	THEFT	CRIMCODE.131	0	1	-100.0	n/a	657K	ATT TRAFFICK COMM QTY - CANNABIS	9719.71	1	1	0.0	0.0
							657N	TRAFFICK LARGE COMM QTY - TETRAHYDRACANN	9719.71	0	1	-100.0	n/a
							657P	TRAFFICK COMM QTY - CANNABIS	9719.71AA	42	76	-44.7	100.0
							657V	TRAFFICK CANNABIS	9719.71AC	878	1025	-14.3	99.7
							657W	ATT TRAFFICK CANNABIS	9719.71AC	9	11	-18.2	100.0
							657X	TRAFFICK HASHISH	9719.71AC	2	1	100.0	100.0
							657Z	TRAFFICK TETRAHYDRACANNIBANOL	9719.71AC	5	3	66.7	100.0
							658A	TRAFFICK AMPHETAMINE	9719.71.1	32	17	88.2	96.9
							658AE	TRAFFICK AMPHETAMINE	9719.71AC	828	568	45.8	99.5
							658AF	ATT TRAFFICK AMPHETAMINE	9719.71AC	9	12	-25.0	100.0
							658AG	TRAFFICK ECSTASY	9719.71AC	376	371	1.3	99.7
							658AH	ATT TRAFFICK ECSTASY	9719.71AC	4	7	-42.9	100.0
							658AI	TRAFFICK LSD	9719.71AC	11	12	-8.3	100.0
							658AK	TRAFFICK METHYLAMPHETAMINE	9719.71AC	156	56	178.6	100.0
							658AL	ATT TRAFFICK METHYLAMPHETAMINE	9719.71AC	4	2	100.0	100.0

n/a - no calculation was possible due to nil recorded crime in 2005/06 or nil single year clearances in 2006/07

OFFENCES RECORDED BY OFFENCE CATEGORY AND OFFENCE CODE, 2006/07

Table A.1

Offence		Offences Recorded				Single Year	Offence		Offences Recorded				Single Year
		Statutory Reference	2006/07 No.	2005/06 No.	% Change				% Cleared	Statutory Reference	2006/07 No.	2005/06 No.	
658AM	TRAFFICK KETAMINE	9719.71AC	6	13	-53.8	100.0	667K	CULTIVATE NARCOTIC PLANT-CANNABIS	9719.72B	1009	1143	-11.7	97.6
658AO	CONSPIRE TO TRAFFICK METHYLAMPHETAMINE	9719.79.1	13	6	116.7	100.0	667L	ATT CULTIVATE NARCOTIC PLANT-CANNABIS	9719.72B	6	3	100.0	100.0
658AP	CONSPIRE TO TRAFFICK COMM QTY - ECSTASY	9719.79.1	1	0	n/a	100.0	699ER	POSSESS A TABLET PRESS	9719.71C	5	0	n/a	100.0
658AQ	TRAFFICK LGE COMM QTY-METHYLAMPHETAMINE	9719.71	29	1	2800.0	100.0	L1083A	MANUFACTURE DRUG OF DEPENDENCE	L1083A	0	1	-100.0	n/a
658AS	CONSPIRE TRAF LGE COMM QTY- METHYLAMPHET	9719.79.1	3	0	n/a	100.0							
658AT	CONSPIRE TRAFFICK COMM QTY- METHYLAMPHET	9719.79.1	2	0	n/a	100.0	Sub-Total			4581	4337	5.6	98.9
658AU	CONSPIRE TRAF LGE COMM QTY-MDMA(ECSTASY)	9719.79.1	3	0	n/a	100.0							
658B	TRAFFICK ECSTASY	9719.71.1	14	8	75.0	100.0							
658K	TRAFFICK LARGE COMM QTY - AMPHETAMINE	9719.71	4	8	-50.0	100.0	DRUGS (POSSESS/USE)						
658M	TRAFFICK LARGE COMM QTY - ECSTASY	9719.71	10	18	-44.4	100.0	613A	POSSESS HEROIN	9719.73.1	568	653	-13.0	100.0
658N	ATT TRAFFICK LARGE COMM QTY - ECSTASY	9719.71	1	1	0.0	100.0	613B	USE HEROIN	9719.75	166	201	-17.4	98.2
658S	ATT TRAFFICK LARGE COMM QTY - KETAMINE	9719.71	1	0	n/a	100.0	614A	POSSESS COCAINE	9719.73.1	76	49	55.1	100.0
658T	TRAFFICK COMM QTY - AMPHETAMINE	9719.71AA	22	18	22.2	100.0	614B	POSSESS CRACK	9719.73.1	0	1	-100.0	n/a
658V	TRAFFICK COMM QTY - ECSTASY	9719.71AA	11	21	-47.6	72.7	614C	USE COCAINE	9719.75	6	3	100.0	100.0
658Z	TRAFFICK COMM QTY-METHYLAMPHETAMINE	9719.71AA	7	5	40.0	100.0	614D	USE CRACK	9719.75	0	1	-100.0	n/a
659A	TRAFFICK OTHER DRUG OF DEPENDENCE	9719.71.1	24	3	700.0	100.0	617A	POSSESS CANNABIS	9719.73.1	4570	4510	1.3	99.3
659BN	POSSESS SUBSTANCE-MANUF. DOD TO TRAFFICK	9719.71A	47	28	67.9	100.0	617B	POSSESS HASHISH	9719.73.1	16	25	-36.0	100.0
659BO	POSSESS MATERIAL-MANUF. DOD TO TRAFFICK	9719.71A	23	24	-4.2	95.7	617C	USE CANNABIS	9719.75	476	514	-7.4	99.2
659BP	SUPPLY DOD TO CHILD - USE BY THAT CHILD	9719.71B.1.B	19	22	-13.6	100.0	617D	USE HASHISH	9719.75	1	2	-50.0	100.0
659BQ	POSS DOCUMENT-MANUF. D.O.D. TO TRAFFICK	9719.71A	7	5	40.0	100.0	618A	POSSESS AMPHETAMINE	9719.73.1	1728	1432	20.7	99.1
659BR	POSS EQUIPMENT-MANUF. D.O.D. TO TRAFFICK	9719.71A	56	55	1.8	100.0	618AA	POSSESS DIMETHYLAMPHETAMINE	9719.73.1	4	4	0.0	100.0
659BT	TRAFFICK DRUG OF DEPEND LARGE COMM QTY	9719.71	8	0	n/a	100.0	618AB	USE KETAMINE	9719.75	0	1	-100.0	n/a
659BZ	TRAFFICK DRUG OF DEPENDENCE COMM QTY	9719.71AA	7	4	75.0	100.0	618AC	POSSESS METHYLAMPHETAMINE	9719.73.1	32	0	n/a	100.0
659CB	TRAFFICK COMM QTY-OTHER HALLUCINOGENIC	9719.71AA	0	4	-100.0	n/a	618AD	USE METHYLAMPHETAMINE	9719.75	6	0	n/a	100.0
659CD	TRAFFICK COMM QTY - PRESCRIBED DRUGS	9719.71AA	2	1	100.0	100.0	618B	USE AMPHETAMINE	9719.75	272	246	10.6	97.8
659CF	TRAFFICK DRUG OF DEPENDENCE TO A CHILD	9719.71AB	4	1	300.0	100.0	618C	POSSESS ECSTASY	9719.73.1	575	504	14.1	99.1
659CG	ATT TRAFFICK DRUG OF DEPENDENCE TO CHILD	9719.71AB	1	0	n/a	100.0	618D	USE ECSTASY	9719.75	46	47	-2.1	97.8
659CH	TRAFFICK DRUG OF DEPENDENCE	9719.71AC	113	111	1.8	98.2	618Q	POSSESS LSD	9719.73.1	21	23	-8.7	100.0
659CI	ATT TRAFFICK DRUG OF DEPENDENCE	9719.71AC	3	1	200.0	100.0	618R	USE LSD	9719.75	3	4	-25.0	100.0
659CJ	TRAFFICK OTHER HALLUCINOGENIC	9719.71AC	0	5	-100.0	n/a	618Z	POSSESS DRUG OF DEPENDENCE - KETAMINE	9719.73.1	3	12	-75.0	100.0
659CL	TRAFFICK PRESCRIBED DRUGS	9719.71AC	34	13	161.5	100.0	619A	POSSESS DRUG OF DEPENDENCE (NOT NAMED)	9719.73.1	440	431	2.1	97.0
659CM	ATT TRAFFICK PRESCRIBED DRUGS	9719.71AC	2	1	100.0	100.0	619AA	USE DRUG OF DEPEND. -HALLUCINOGEN	9719.75	14	30	-53.3	100.0
659CN	TRAFFICK LARGE COMM QTY-PSEUDOEPHYDRINE	9719.71	1	0	n/a	100.0	619AO	POSSESS DRUG OF DEPENDENCE (TRAFFICK)	9719.73.2	38	41	-7.3	94.7
659CO	TRAFFICK COMM QTY - PSEUDOEPHYDRINE	9719.71AA	1	0	n/a	100.0	619AQ	POSSESS ANABOLIC STEROIDS	9719.73.1	2	0	n/a	100.0
666I	CULTIVATE NARCOTIC PLANT-NOT CANNABIS	9719.72B	0	2	-100.0	n/a	619B	USE OTHER DRUG OF DEPENDENCE	9719.75	57	39	46.2	100.0
667A	CULTIVATE NARCOTIC PLANT-CANNABIS	9719.72.1	1	3	-66.7	100.0	619G	ADMINISTER SUBST-INTERFERE BODY FUNCTION	6231.19.1	10	13	-23.1	50.0
667G	CULT NARC PLANT LGE COMM QTY-CANNABIS	9719.72	1	0	n/a	100.0	619H	INTRODUCE DRUG INTO THE BODY OF ANOTHER	9719.74	33	48	-31.3	45.5
667I	CULT NARC PLANT COMM QTY-CANNABIS	9719.72A	12	18	-33.3	91.7							
667J	ATT CULT NARC PLANT COMM QTY-CANNABIS	9719.72A	1	1	0.0	100.0							

n/a - no calculation was possible due to nil recorded crime in 2005/06 or nil single year clearances in 2006/07

OFFENCES RECORDED BY OFFENCE CATEGORY AND OFFENCE CODE, 2006/07

Table A.1

Offence		Offences Recorded				Single Year		Offence		Offences Recorded				Single Year	
		Statutory Reference	2006/07 No.	2005/06 No.	% Change	% Cleared	Statutory Reference			2006/07 No.	2005/06 No.	% Change	% Cleared		
619R	POSSESS DRUG OF DEPEND. -PRESCRIPT DRUG	9719.73.1	592	274	116.1	99.2	528AA	ESCAPE FROM LAWFUL CUSTODY	7405.49E.B	81	50	62.0	95.1		
619S	USE DRUG OF DEPEND. -PRESCRIPTION DRUG	9719.75	22	22	0.0	100.0	528AB	ATTEMPT TO ESCAPE FROM LAWFUL CUSTODY	7405.49E.B	10	4	150.0	100.0		
619Z	POSSESS DRUG OF DEPEND. -HALLUCINOGEN	9719.73.1	44	35	25.7	100.0	528AC	ESCAPE FROM LAWFUL DETENTION	7405.49E.B	1	1	0.0	100.0		
643A	POSS COMM QTY IMP BORDR CONT DRUG-HEROIN	CRIMCODE.307	5	0	n/a	100.0	528B	ESCAPE FROM LAWFUL CUSTODY	7393.8.B	7	35	-80.0	42.9		
647A	IMPORT BORDER CONTROLLED DRUG - CANNABIS	CRIMCODE.307	2	0	n/a	100.0	528BD	AIDS PRISONER IN ESCAPING FROM CUSTODY	6231.479B.A	4	0	n/a	100.0		
<i>Sub-Total</i>			<i>9828</i>	<i>9165</i>	<i>7.2</i>	<i>98.9</i>	528CA	FORCIBLY RESCUE PRISONER	6231.479A	2	5	-60.0	100.0		
GOING EQUIPPED TO STEAL							528F	PRISONER-ESCAPE CUSTODY CORRECTIONS/MOPF	6231.479C.1.	34	19	78.9	100.0		
599A	GOING EQUIPPED TO STEAL/CHEAT	6231.91.1	452	626	-27.8	99.3	528FC	ESCAPE FROM CUSTODY FROM POLICE MEMBER	6231.479C.1.	9	8	12.5	100.0		
<i>Sub-Total</i>			<i>452</i>	<i>626</i>	<i>-27.8</i>	<i>99.3</i>	528G	ESCAPE FROM YOUTH TRAINING CENTRE	89/56.267.1	1	4	-75.0	0.0		
JUSTICE PROCEDURES							528M	ESCAPE CHILD/YOUTH RESIDENTIAL CENTRE	89/56.267.1	0	4	-100.0	n/a		
129BM	HINDER/INCITE OTHER TO HINDER OFFICER	9921.225.A	0	1	-100.0	n/a	528O	ESCAPE (COMMON LAW)	LAW.28	2	0	n/a	100.0		
211D	ACCESSORY TO ARMED ROBBERY	6231.325.1	9	1	800.0	100.0	528Y	ESCAPE FROM PLACE OF LAWFUL DETENTION	7405.49E.A	2	0	n/a	100.0		
511BJ	INTENT DIRECT ACTIVITIES TERRORIST ORG	CRIMCODE.102	0	1	-100.0	n/a	533AM	RESIST POLICE	7405.52.1	2045	2184	-6.4	99.4		
511BK	INTENT BE MEMBER OF TERRORIST ORGANISATN	CRIMCODE.102	0	11	-100.0	n/a	533AN	RESIST PERSON ASSISTING POLICE	7405.52.1	3	0	n/a	66.7		
511BL	PROVIDE SUPPORT/ RESOURCES-TERRORIST ORG	CRIMCODE.102	0	7	-100.0	n/a	533AO	OBSTRUCT POLICE IN EXERCISE OF DUTY	86/127.62.3	2	9	-77.8	100.0		
511BN	MISCONDUCT OF PUBLIC OFFICIAL	LAW.46	49	0	n/a	100.0	533C	HINDER POLICE (SUMMARY)	7405.52.1	370	361	2.5	98.9		
511BP	PROVID SUPPORT TO ORG-RECK IF TERROR ORG	CRIMCODE.102	1	0	n/a	100.0	533G	DELAY POLICE (SUMMARY)	7405.52.1	0	2	-100.0	n/a		
524A	BREACH INTERVENTION ORDER	87/19.22	7156	8012	-10.7	90.3	533H	OBSTRUCT POLICE (SUMMARY)	7405.52.1	21	24	-12.5	100.0		
524AD	DIVULGE INFORMATION - NOT AUTHORISED	04/79.68.2.B	1	0	n/a	100.0	534C	C'WEALTH-CONSPIRACY-PERVERT JUSTICE	CCRI.43	2	2	0.0	100.0		
524J	CONTEMPT OF COUNTY COURT	6230.54	0	1	-100.0	n/a	549A	IMPERSONATE MEMBER OF POLICE FORCE	6338.97	53	60	-11.7	81.1		
524M	FAIL ATTEND INTERVIEW-COUNSELLING REPORT	87/19.8C.5	6	0	n/a	83.3	549AF	CAUSE FALSE REPORT TO BE MADE TO POLICE	7405.53.1	74	80	-7.5	100.0		
524N	FAIL ATTEND COUNSELLING-FAMILY VIOLENCE	87/19.8D.4	43	11	290.9	95.3	549B	MAKE FALSE REPORT TO POLICE	7405.53.1	431	447	-3.6	96.5		
527A	FAIL TO ANSWER BAIL	9008.30.1	5833	6359	-8.3	98.9	549BL	OBSTRUCT INSPECTOR-PREV CRUELTY ACT	86/46.23.A	2	0	n/a	100.0		
527AA	BREACH OF BAIL	9008.24.1.A	1	4	-75.0	100.0	549CE	COMMUNICATE WITH PRISONER IN PRISON	86/117.32.1.	0	1	-100.0	n/a		
527AC	BREACH GOOD BEHAVIOUR BOND	89/56.148.1	77	203	-62.1	100.0	549CG	TAKE/SEND ANYTHING INTO A PRISON	86/117.32.1.	43	31	38.7	95.3		
527AD	FAIL TO COMPLY WITH SENTENCE/ORDER MADE	CCRI.20AC.2	1	2	-50.0	100.0	549CI	ACCESSORY-IMPEDE APPREHENSION/PROS ETC	6231.325.1	7	9	-22.2	100.0		
527H	BREACH OF SUSPENDED SENTENCE ORDER	91/49.31.1	340	1382	-75.4	99.1	549CK	REFUSE/FAIL STATE NAME/ADDRESS (CRIMES)	6231.456AA.3	75	70	7.1	100.0		
527I	FAILURE TO COMPLY WITH UNDERTAKING ORDER	91/49.79.1	85	158	-46.2	90.6	549CT	HARBOUR/CONCEAL CHILD-SUPERVISION ORDER	89/56.263.A	4	2	100.0	100.0		
527L	FAILURE TO COMPLY WITH CBO	91/49.47.1	2	5	-60.0	100.0	549CV	WITHDRAW/ASSIST CHILD UNDER ORDER/LEAVE	89/56.264	1	2	-50.0	100.0		
527S	FAIL TO COMPLY WITH CONDITIONS OF ORDER	CCRI.20A.5	4	3	33.3	100.0	549DA	LURK/LOITER IN PLACE CHILD UNDER ORDER	89/56.266.D	0	2	-100.0	n/a		
527T	BREACH OF UNDERTAKING	89/56.143.1	40	72	-44.4	97.5	549DG	DELIVER CONTRABAND TO BE TAKEN INTO YTC	89/56.270.1.	1	0	n/a	100.0		
							549DL	PRISON VISITOR-DISOBEY DIRECTION	86/117.43.2	0	1	-100.0	n/a		
							549DM	FAIL/REFUSE TO SUPPLY NAME/ADDRESS	9499.3.2.A	5	2	150.0	100.0		
							549FB	MINOR-USE FALSE EVIDENCE AGE-GAMING	91/53.95	1	0	n/a	100.0		
							549FK	OBSTRUCT OFFICER/COMMISSION FROM DUTY	58/6254.95.2	1	0	n/a	100.0		

* The procedure in which fail to answer bail offences are recorded onto LEAP changed on 1 of July 2005 which resulted in approximately 3000 more offences to be recorded in this category.
n/a - no calculation was possible due to nil recorded crime in 2004/05 or nil single year clearances in 2005/06

OFFENCES RECORDED BY OFFENCE CATEGORY AND OFFENCE CODE, 2006/07

Table A.1

Offence		Offences Recorded				Single Year	Offence		Offences Recorded				Single Year
		Statutory Reference	2006/07 No.	2005/06 No.	% Change	% Cleared			Statutory Reference	2006/07 No.	2005/06 No.	% Change	% Cleared
549GQ	DISRUPTIVE/ABUSIVE/INDECENT-POLICE GAOL	SR95/23.11.1	0	19	-100.0	n/a	549KQ	RECEIVE ANYTHING-DETAINEE IN POLICE GAOL	SR05/101.11.	1	0	n/a	100.0
549GS	POSSESS PREJUDICIAL ARTICLE-POLICE GAOL	SR95/23.11.1	0	14	-100.0	n/a	549KT	COMMUNICATE INFO WITHOUT CONSENT OF VLA	9245.43.1.B	0	1	-100.0	n/a
549GU	DISOBEY MOPF-POLICE GAOL	SR95/23.11.1	0	3	-100.0	n/a	549LF	GIVE ARTICLE W/O AUTHORITY - POLICE GAOL	SR05/101.13.	1	0	n/a	100.0
549GZ	STATE FALSE NAME WHEN REQUESTED	6231.456AA.3	338	344	-1.7	98.2	549LG	CONTRAVENE RESTRAINING ORDER	97/108.29.1	1	0	n/a	100.0
549HA	STATE FALSE ADDRESS WHEN REQUESTED	6231.456AA.3	59	70	-15.7	98.3	549S	POLICE MEMBER TAKE BRIBE TO FORGO DUTY	6338.95	0	1	-100.0	n/a
549HE	ACT PREJUDICIAL GOOD ORDER/MANAGMNT GAOL	SR95/23.11.1	0	38	-100.0	n/a	549T	OFFER BRIBE TO MEMBER TO FORGO DUTY	6338.97	4	5	-20.0	100.0
549HM	INTRODUCE DRUG INTO CENTRE	89/56.270.1.	4	9	-55.6	100.0	549Y	SHEEP PROT-STATE FALSE NAME/ADDR (RPLD)	6809.9E.2.B	0	1	-100.0	n/a
549HU	THREATEN GOOD ORDER/MANAGEMENT OF GAOL	SR95/23.11.1	1	1	0.0	100.0	571B	ATT. PROCURE MINOR FOR CHILD PORNOGRAPHY	6231.321M	1	1	0.0	100.0
549IA	POSSESS EXPLOSIVE WITHOUT BEING LICENSED	10189.21.2	13	16	-18.8	100.0	837AJ	CONTAM GOODS CAUSE PUBLIC ALARM/ANXIETY	6231.249.A	0	3	-100.0	n/a
549IF	WILFULLY HINDER OFFICER ON DUTY	6228.107.A	4	0	n/a	100.0	845EW	HINDER A MARITIME INSPECTOR	CMARI.143	6	0	n/a	100.0
549IJ	WO AUTH ATT. SEND ARTIC TO DETAINED PER	SR95/23.9.1	0	1	-100.0	n/a							
549IO	ATTEMPT TO SEND ANYTHING INTO A PRISON	86/117.32.1.	2	2	0.0	0.0							
549IP	MEMBER POLICE COMMUNICATE ANY FACT/DOC	6338.127A.1	1	6	-83.3	100.0	<i>Sub-Total</i>			<i>17736</i>	<i>20578</i>	<i>-13.8</i>	<i>95.2</i>
549IU	WILFULLY OBSTRUCT OFFICER ON DUTY	6228.107.A	1	0	n/a	100.0							
549JC	POSS CLOTH ACCOUTRMENTS -FORCE SUPPLIED	6338.97	4	2	100.0	100.0	REGULATED PUBLIC ORDER						
549JU	ENGAGE IN CHILD-RELATED EMPLOYMENT	04/56.68.1.B	1	1	0.0	100.0	199W	PERMIT DOG TO ATTACK ANIMAL (SOA S8.E)	7405.8.E	15	15	0.0	26.7
549JK	FURNISH FALSE OR MISLEADING INFORMATION	04/56.47	0	5	-100.0	n/a	199X	PERMIT DOG TO WORRY ANIMAL (SOA S8.E)	7405.8.E	2	0	n/a	100.0
549JL	FAIL COMPLY WITH REPORTING OBLIGATIONS	04/56.46.1	62	53	17.0	98.4	429C	DEPOSIT LITTER	8056.45E.1	102	133	-23.3	92.2
549JN	FAIL DISCLOSE CHARGE-CHILD-REL EMPLOYMNT	04/56.69.1	1	0	n/a	100.0	511AY	OBST PERSON ENGAGED EMERGENCY ACTIVITY	86/30.36.1	1	0	n/a	100.0
549JQ	GIVE FALSE EVIDENCE AT EXAMINATION	03/52.25.1	0	26	-100.0	n/a	511AZ	HINDER PERSON ENGAGED EMERGENCY ACTIVITY	86/30.36.1	2	2	0.0	100.0
549JT	ACT PREJUD SEC/GOOD ORDER/MANAGEMNT GAOL	SR05/101.13.	121	116	4.3	98.3	549KR	NONFEASANCE - WILFUL NEGLIGENCE OF DUTY	LAW.44	0	2	-100.0	n/a
549JU	THREATEN SEC/GOOD ORDER/MANAGMNT OF GAOL	SR05/101.13.	13	16	-18.8	100.0	549KS	MALFEASANCE - WILFUL EXCESS OF DUTY	LAW.45	0	1	-100.0	n/a
549JV	ACT PREJUD TO SAFETY OF PERSON IN GAOL	SR05/101.13.	6	0	n/a	100.0	551HN	USE FIREARM ON PRIVATE PROP WO CONSENT	96/66.131.1.	5	0	n/a	80.0
549JX	ACT PREJUD TO SAFETY SERV PERSON IN GAOL	SR05/101.13.	0	1	-100.0	n/a	571A	PROCURE UNDER 18 TO MAKE OBJECT FILM	10170.11.3	0	3	-100.0	n/a
549JY	THREATEN THE SAFETY OF PERSON IN GAOL	SR05/101.13.	0	3	-100.0	n/a	571AI	KNOWINGLY POSSESS CHILD PORNOGRAPHY	6231.70.1	162	173	-6.4	96.9
549JZ	THREATEN SAFETY OF ADMIN PERSON OF GAOL	SR05/101.13.	0	1	-100.0	n/a	571AJ	MAKE/PRODUCE CHILD PORNOGRAPHY	6231.68	96	247	-61.1	94.8
549KB	ACT - MANNER LIKELY CAUSE DAMAGE TO GAOL	SR05/101.13.	0	1	-100.0	n/a	571AK	ATTEMPT TO MAKE CHILD PORNOGRAPHY	6231.321M	1	0	n/a	100.0
549KC	ACT - CAUSE LOSS/DAMAGE TO GAOL PROPERTY	SR05/101.13.	6	10	-40.0	100.0	571C	INVITE MINOR MAKING/PRODUCTN CHILD PORN	6231.69.A	1	5	-80.0	100.0
549KE	THREATEN CAUSE DAMAGE TO GAOL PROPERTY	SR05/101.13.	2	0	n/a	100.0	571D	PROCURE MINOR FOR MAKING/PROD CHILD PORN	6231.69.B	24	0	n/a	87.5
549KF	ACT IN A DISRUPTIVE MANNER - POLICE GAOL	SR05/101.13.	75	83	-9.6	98.7	572DE	POSS X FILM INTENT TO SELL/EXHIBIT FILM	95/90.23.1.A	4	0	n/a	100.0
549KG	ACT IN AN ABUSIVE MANNER - POLICE GAOL	SR05/101.13.	5	10	-50.0	100.0	572DF	POSS UNCLASS FILM INTENT SELL/EXHIBIT	95/90.23.1.B	1	2	-50.0	100.0
549KH	ACT IN AN INDECENT MANNER - POLICE GAOL	SR05/101.13.	7	5	40.0	100.0	572DH	SELL AN UNCLASSIFIED FILM	95/90.15.1	0	1	-100.0	n/a
549KI	USE ABUSIVE LANGUAGE IN A POLICE GAOL	SR05/101.13.	1	1	0.0	100.0	572DL	SELL FILM CLASSIFIED X	95/90.15.1	1	2	-50.0	100.0
549KK	POSSESS ANY THING W/O AUTH-POLICE GAOL	SR05/101.13.	48	48	0.0	100.0	572DN	TRANSMIT OBJECTIONABLE MATERIAL	95/90.59.B	0	1	-100.0	n/a
549KL	GIVE ANYTHING TO DETAINEE IN POLICE GAOL	SR05/101.11.	0	1	-100.0	n/a	572DO	USE ON-LINE INFO SERV PUBLISH OBJEC MAT.	95/90.57.1	1	4	-75.0	100.0
549KM	ATT GIVE ANYTHING - DETAINEE POLICE GAOL	SR05/101.11.	3	2	50.0	100.0	572DP	KEEP/POSS UNCLASS FILM WHERE FILMS SOLD	95/90.19.1	0	2	-100.0	n/a
549KN	DISOBEY LAWFUL DIRECTION - POLICE GAOL	SR05/101.13.	2	5	-60.0	100.0	572DQ	EXHIBIT IN PRIVATE TO MINOR "X" FILM	95/90.12.1.B	2	2	0.0	100.0
549KO	COMMUNICATE WITH DETAINEE IN POLICE GAOL	SR05/101.10.	0	1	-100.0	n/a	572DW	SELL MINOR CATEG 1 PUBLICATN RESTRICTED	95/90.29.1	0	1	-100.0	n/a
							572DZ	DELIVER MINOR CATEG 2 PUBLICATN RESTRICT	95/90.29.1	0	1	-100.0	n/a

n/a - no calculation was possible due to nil recorded crime in 2005/06 or nil single year clearances in 2006/07

OFFENCES RECORDED BY OFFENCE CATEGORY AND OFFENCE CODE, 2006/07

Table A.1

Offence Code	Category/Description	Statutory Reference	Offences Recorded			Single Year	Offence Code	Category/Description	Statutory Reference	Offences Recorded			Single Year
			2006/07	2005/06	% Change	% Cleared				2006/07	2005/06	% Change	% Cleared
572EB	USE ON-LINE INFO TO PUBLISH CHILD PORN	95/90.57A	2	8	-75.0	100.0	595BP	LOITER PROSTITUTION-DEFINED PCE-CLIENT	94/102.12.1	0	2	-100.0	n/a
572EG	USE ON-LINE INFO SERV TRANSMIT OBJEC MAT	95/90.57.1	1	0	n/a	100.0	595BQ	CLIENT LOITER FOR PROSTITUTION-PUB PLACE	94/102.12.2	17	26	-34.6	100.0
572EN	EXHIBIT IN PRIVATE TO MINOR "RC" FILM	95/90.12.1.C	0	3	-100.0	n/a	595BS	INVITE/SOLICIT PROSTITUTION-PROSTITUTE	94/102.13.1	3	0	n/a	100.0
572EU	USE ON-LINE INFO TRANSMIT MAT TO MINOR	95/90.58.1	2	0	n/a	100.0	595BT	LOITER PROSTITUTION-PROSTITUTE	94/102.13.1	32	70	-54.3	100.0
572F	MAKE HIGHLY OBJECT FILM-FOR GAIN	10170.11.2	0	2	-100.0	n/a	595BU	SOLICIT/ACCOST/LOITER-PROSTITUTE	94/102.13.2	116	210	-44.8	100.0
572K	SELL 'X' RATED VIDEO FILM	10170.19	1	0	n/a	100.0	595BW	PUBLISH ADVERT DESCRIPTION PROSTITUTION	94/102.17.1	0	1	-100.0	n/a
591DC	DRINK LIQUOR IN/ON PTC VEH/PREM	SR94/90.317	0	22	-100.0	n/a	595BX	PUBLISH PROSTITUTION ADVERTISEMENT	94/102.17.1	0	1	-100.0	n/a
591DZ	FAIL/REFUSE TO LEAVE LIC PREM ON REQUEST	98/94.114.D	62	57	8.8	100.0	595BZ	PUBLISH INDUCEMENT-WORK-PROSTITUTE	94/102.17.3	0	11	-100.0	n/a
591EA	POSSESS LIQUOR UNDER 18 YEARS	98/94.123.1	594	552	7.6	98.8	595CA	PUBLISH INDUCEMENT TO WORK IN BROTHEL	94/102.17.3	0	1	-100.0	n/a
591EB	CONSUME LIQUOR UNDER 18 YEARS	98/94.123.1	181	138	31.2	98.9	595CB	PROSTITUTION ADVERT-USE WORD MASSAGE	94/102.17.4	1	0	n/a	100.0
591EC	PROOF OF AGE CARD - FALSELY PROCURE	98/94.125	0	2	-100.0	n/a	595CE	PROSTITUTION SERVICE PROVIDER-UNLIC	94/102.22.1	0	2	-100.0	n/a
591EE	MINOR FALSELY REPRESENT TO BE 18YRS/OVER	98/94.123.4	13	17	-23.5	100.0	595CK	LIC PROSTITUTION SERVICE-NO SUPERVISOR	94/102.49.3	0	1	-100.0	n/a
591EF	SUPPLY FALSE EVIDENCE AGE/NAME/ADDRESS	98/94.126.4	3	3	0.0	100.0	595CL	LIC PROSTITUTION PROV-UNLIC PART/ASSOC	94/102.57	0	1	-100.0	n/a
591EG	PERMIT CONSUME LIQUOR NOT ACCORD LICENCE	98/94.108.1	5	4	25.0	80.0	595CV	WO REASONABLE EXCUSE BE IN UNLIC BROTHEL	94/102.15	1	8	-87.5	100.0
591EH	SUPPLY LIQUOR NOT IN ACCORD WITH LICENCE	98/94.108.1	75	99	-24.2	41.3	595CW	SOLICIT FOR PROSTITUTION IN PUBLIC PLACE	94/102.12.2	25	41	-39.0	100.0
591EI	MINOR ENTER/REMAIN ON LICENCED PREMISES	98/94.123.1	29	27	7.4	100.0	595CX	INVITE FOR PROSTITUTION IN PUBLIC PLACE	94/102.12.2	0	6	-100.0	n/a
591EJ	PERMIT DRUNK/DISORD PERSONS ON LIC PREM	98/94.108.1	18	4	350.0	100.0	595CY	SUPPLY ANY FALSE EVIDENCE AS TO AGE	94/102.59.3	1	1	0.0	100.0
591EN	MAKE FALSE/MISLEADING STATEMENT IN APPL	98/94.118.1	14	13	7.7	100.0	595DA	OFFER ENTER AGREEMENT CHILD SEX SERVICE	94/102.7.1	12	1	1100.0	75.0
591FB	GIVE DOC TO ANOTHER TO GET PROOF OF AGE	98/94.125.2	0	2	-100.0	n/a	595DB	ADVERTISE FOR BUSINESS-LIC NUMBER FALSE	SR95/72.10.3	0	1	-100.0	n/a
591FI	FAIL TO DISPLAY REQUIRED NOTICE	98/94.102.1	2	0	n/a	100.0	595DC	CAUSE CHILD TO TAKE PART IN PROSTITUTION	94/102.5.1	2	0	n/a	100.0
591FJ	OBSTRUCT/HINDER AUTHORISED PERSON	98/94.129.5	0	4	-100.0	n/a	595DD	INDUCE CHILD TAKE PART IN PROSTITUTION	94/102.5.1	3	2	50.0	100.0
592AH	PLAY/BET AT UNLAWFUL GAME	7429.13.1	4	0	n/a	100.0	595DF	KNOW CARRY ON BUS-PROSTITUTN PROV- UNLIC	94/102.22.1	5	1	400.0	100.0
592AM	OPEN/USE HOUSE ETC AS BETTING HOUSE	7429.18.1.A	1	0	n/a	100.0	595DG	KNOW CARRY ON BUS-PROST PROV-BREACH COND	94/102.22.1	1	0	n/a	100.0
592GJ	ALLOW CREDIT BETTING-RACING ACT (RPLD)	6353.116	0	1	-100.0	n/a	595DH	ALLOW CHILD OVER 18 MONTHS ENTER BROTHEL	94/102.11A.1	1	0	n/a	100.0
592IA	VENUE OPER EMPLOY/USE UNLIC EMPLOYEE	91/53.40.2.A	2	0	n/a	100.0	599FX	W/O REASON EXCUSE DISRUPT CRICKET MATCH	03/19.14.2	1	0	n/a	100.0
592JP	INDUCE AUTH PSN TO GIVE CREDIT/WINNINGS	91/53.146.1	0	1	-100.0	n/a	599GH	ATT TO DISTRACT DRIVER-FORMULA ONE EVENT	SR96/151.25	0	1	-100.0	n/a
592JX	CREDIT BETTING	94/37.119	1	19	-94.7	100.0	659BD	SUPPLY/OFFER DRUG PAY-ADULT PROSTITUTION	94/102.9.1.C	0	1	-100.0	n/a
592KA	UNLAWFULLY POSSESS A GAMING MACHINE	91/53.7.1	2	2	0.0	100.0	844HV	CREATE AN OBSTRUCTION ON RAIL PREMISES	SR05/69.33	0	2	-100.0	n/a
592KC	EXTEND ANY FORM OF CREDIT TO ONESELF	94/37.119.D	1	0	n/a	100.0	844HW	ACT IN WAY LIKELY INTERFERE COMFORT OTHR	SR05/69.29	1	0	n/a	100.0
593BK	ENT VENUE W/IN 24HRS AFT DIRECT TO LEAVE	03/19.16.3.A	1	0	n/a	100.0	849BH	LIGHT FIRE IN OPEN AIR WITHOUT AUTHORITY	6254.63.1.A	97	65	49.2	36.1
593BL	RE-ENT VENUE W/IN 24HR AFT DIRECT TO LVE	03/19.16.3.A	2	3	-33.3	100.0	849BK	LIGHT FIRE DURING PROHIBITED PERIOD	6254.63.2.A	47	41	14.6	70.2
593BM	ENTER PLAYING FIELD W/O LAWFUL REASON	03/19.14.1	2	3	-33.3	100.0	849BM	MAINTAIN FIRE DURING PROHIBITED PERIOD	6254.63.2.A	0	1	-100.0	n/a
593BU	CLIMB ANY STRUCTURE DURING RACE PERIOD	SR96/151.14	0	1	-100.0	n/a							
593BV	CLIMB BUILDING ROOF WITHIN MANAGED VENUE	03/19.14G	1	0	n/a	100.0							
595BH	ASSAULT/THREAT-ENGAGE ADULT PROSTITUTION	94/102.8.1.A	4	0	n/a	100.0							
595BM	LIVE OFF EARNINGS OF PROSTITUTION	94/102.10.1	4	5	-20.0	100.0							
595BN	OWNER/MANAGER-ALLOW CHILD PROSTITUTION	94/102.11.1	1	0	n/a	100.0							
595BO	INVITE/SOLICIT PROSTITUTION-CLIENT	94/102.12.1	6	13	-53.8	100.0							
							WEAPONS/EXPLOSIVES						
							551AU	P/PERS POSS/CARRY/USE SILENCER/PRES ITEM	96/66.5.2	6	2	200.0	100.0
							551BB	POSS/CARRY/USE UNLIC CAT D L/ARM	96/66.6.4	4	6	-33.3	100.0
							551BC	POSS/CARRY/USE UNREG CAT D L/ARM	96/66.6.4	4	4	0.0	100.0
							Sub-Total			1822	2100	-13.2	90.9

n/a - no calculation was possible due to nil recorded crime in 2005/06 or nil single year clearances in 2006/07

OFFENCES RECORDED BY OFFENCE CATEGORY AND OFFENCE CODE, 2006/07

Table A.1

Offence		Offences Recorded				Single Year	Offence		Offences Recorded				Single Year
		Statutory Reference	2006/07 No.	2005/06 No.	% Change	% Cleared			Statutory Reference	2006/07 No.	2005/06 No.	% Change	% Cleared
Code	Category/Description						Code	Category/Description					
551BD	POSS/CARRY/USE UNLIC CAT E L/ARM	96/66.6.5	19	5	280.0	100.0	551DF	NON-PROH. USE UNREG CAT A LONGARM UNLIC	96/66.6.1	3	0	N/A	100.0
551BE	POSS/CARRY/USE UNREG CAT E L/ARM	96/66.6.5	13	9	44.4	92.3	551DG	NON-PROH. POSSESS CAT A LONGARM UNLIC	96/66.6.1	61	63	-3.2	100.0
551BG	POSS/CARRY/USE UNREGISTERED HGUN	96/66.7	4	0	N/A	100.0	551DH	NON-PROH. CARRY CAT A LONGARM UNLIC	96/66.6.1	1	1	0.0	100.0
551BJ	FAIL TO STORE A/B LONGARM CORRECTLY	96/66.121.1	105	126	-16.7	100.0	551DI	NON-PROH. USE CAT A LONGARM UNLIC	96/66.6.1	11	4	175.0	100.0
551BK	FAIL TO STORE HGUN/C/D L/ARM CORRECTLY	96/66.121.2	13	6	116.7	92.3	551DJ	NON-PROH. CARRY UNREG CAT A LONGARM	96/66.6.1	1	1	0.0	100.0
551BL	FAIL TO STORE E L/ARM CORRECTLY	96/66.121.3	0	1	-100.0	N/A	551DK	POSSESS A SILENCER WITHOUT PERMIT	96/66.57.1	11	11	0.0	100.0
551BP	AMMO COLLECTOR FAIL TO STORE CORRECTLY	96/66.122.4	1	1	0.0	100.0	551DL	POSSESS PRESCRIBED ITEM WITHOUT PERMIT	96/66.57.1	5	1	400.0	100.0
551BQ	DEALER FAIL TO STORE A/B L/ARM CORRECTLY	96/66.123.1	1	0	N/A	100.0	551DM	CARRY SILENCER/PRESCRIBED ITEM WO PERMIT	96/66.57.1	0	1	-100.0	N/A
551BR	DEALER FAIL TO STORE C/D/HGUN CORRECTLY	96/66.123.2	1	0	N/A	100.0	551DP	NON-PROHIBITED POSS UNPRESCRIBED LONGARM	96/66.6.6	9	11	-18.2	100.0
551BT	CARRY A/B L/ARM UNSAFE MANNER	96/66.126.1	18	5	260.0	100.0	551DQ	NON-PROHIBIT CARRY UNPRESCRIBED LONGARM	96/66.6.6	1	0	N/A	100.0
551BU	CARRY C/D/HGUN UNSAFE MANNER	96/66.126.2	1	3	-66.7	100.0	551DR	NON-PROHIBITED USE UNPRESCRIBED LONGARM	96/66.6.6	11	0	N/A	100.0
551BV	CARRY E L/ARM UNSAFE MANNER	96/66.126.3	1	1	0.0	100.0	551DS	NON-PROH. POSSESS CAT B LONGARM UNLIC	96/66.6.2	13	10	30.0	100.0
551BW	DAMAGE PROPERTY WITH F/ARM	96/66.128	6	15	-60.0	83.3	551DU	NON-PROH. USE CAT B LONGARM UNLIC	96/66.6.2	2	0	N/A	100.0
551BX	USE FIREARM IN A DANGEROUS MANNER	96/66.129	17	32	-46.9	100.0	551DV	NON-PROH. POSSESS UNREG CAT B LONGARM	96/66.6.2	11	19	-42.1	100.0
551BZ	F/ARM PRIV PROPERTY W/O CONSENT	96/66.131	10	8	25.0	100.0	551DW	NON-PROH. USE UNREG CAT B LONGARM	96/66.6.2	1	0	N/A	100.0
551CA	CARRY/USE F/ARM UNDER INFLUENCE	96/66.132	1	1	0.0	100.0	551DX	NON-PROH. CARRY UNREG CAT B LONGARM	96/66.6.2	1	0	N/A	100.0
551CD	OWN CATEGORY E LONGARM WITHOUT LICENCE	96/66.135.3	10	4	150.0	100.0	551DY	NON-PROH. POSSESS UNREG LONGARM B UNLIC	96/66.6.2	2	6	-66.7	100.0
551CE	PROHIBITED PERSON POSSESS A FIREARM	96/66.5.1	172	210	-18.1	97.7	551DZ	NON-PROH. CARRY UNREG LONGARM B UNLIC	96/66.6.2	0	1	-100.0	N/A
551CF	PROHIBITED PERSON CARRY A FIREARM	96/66.5.1	3	4	-25.0	100.0	551E	ARMED -PRESCRIBED WEAPON CRIMINAL INTENT	7393.8.A	1	0	N/A	100.0
551CG	PROHIBITED PERSON USE A FIREARM	96/66.5.1	5	4	25.0	100.0	551EA	NON-PROH. USE UNREG CAT B LONGARM UNLIC	96/66.6.2	1	0	N/A	100.0
551CH	POSS ON COURT PREMISES OFFENSIVE WEAPON	9499.4	16	1	1500.0	93.8	551EB	NON-PROH. POSSESS CAT C LONGARM UNLIC	96/66.6.3	7	6	16.7	100.0
551CJ	CARRY/USE LOADED FIREARM IN PUBLIC PLACE	96/66.130.1	24	23	4.3	87.5	551EC	NON-PROH. CARRY CAT C LONGARM UNLIC	96/66.6.3	0	1	-100.0	N/A
551CK	CARRY/USE LOADED FIREARM IN POPULOUS PL	96/66.130.1	44	23	91.3	88.6	551ED	NON-PROH. USE CAT C LONGARM UNLIC	96/66.6.3	0	1	-100.0	N/A
551CL	CARRY/USE LOADED FIREARM IN TOWN	96/66.130.1	9	5	80.0	100.0	551EE	NON-PROH. POSSESS UNREG CAT C LONGARM	96/66.6.3	3	8	-62.5	100.0
551CM	UNLICENCED OWN CATEGORY A LONGARM	96/66.135.1	38	90	-57.8	100.0	551EG	NON-PROH. POSSESS UNREG LONGARM C UNLIC	96/66.6.3	2	1	100.0	100.0
551CN	UNLICENCED OWN CATEGORY B LONGARM	96/66.135.1	8	24	-66.7	87.5	551EJ	NON-PROH. CARRY UNREG CAT C LONGARM	96/66.6.3	0	1	-100.0	N/A
551CO	CARRY FIREARM UNDER INFLUENCE OF ALCOHOL	96/66.132.1	11	6	83.3	100.0	551EL	POSSESS CAT A/B LONGARM W/O LICENCE	96/66.135.1	75	103	-27.2	98.7
551CQ	USE FIREARM UNDER INFLUENCE OF ALCOHOL	96/66.132.1	4	8	-50.0	100.0	551EM	UNLIC STORE AMMUNITION - INSECURE MANNER	96/66.129A	74	68	8.8	100.0
551CT	DISCHARGE BULLET FROM FIREARM WO CONSENT	96/66.131.1.	8	4	100.0	75.0	551EN	UNLIC STORE FIREARM - INSECURE MANNER	96/66.129A	90	97	-7.2	100.0
551CU	UNLICENCED OWN CATEGORY C LONGARM	96/66.135.2	4	7	-42.9	100.0	551EO	CARRY FIREARM WHILST COMMIT IND/OFFENCE	6231.31A	4	9	-55.6	100.0
551CV	UNLICENCED OWN CATEGORY D LONGARM	96/66.135.2	1	2	-50.0	100.0	551EP	PROHIBITED POSSESS OTHER PRESCRIBED ITEM	96/66.5.2	4	7	-42.9	100.0
551CW	UNLICENCED OWN HANDGUN	96/66.135.2	14	26	-46.2	100.0	551EQ	FAIL TAKE PRECAUTN F'ARM NOT STOLEN/LOST	96/66.126.1.	0	2	-100.0	N/A
551CX	CARRY OFFENSIVE WEAPON ON COURT PREMISES	9499.3.3.A	5	1	400.0	100.0	551EW	POSS F/ARM WITH DEFACED/ALTER SERIAL NO.	96/66.134C	6	6	0.0	100.0
551DB	NON-PROH. POSSESS UNREG CAT A LONGARM	96/66.6.1	111	124	-10.5	100.0	551EX	PROH PERSON POSSESS UNREG FIREARM	96/66.5.1A	81	90	-10.0	98.8
551DC	NON-PROH. USE UNREG CAT A LONGARM	96/66.6.1	7	2	250.0	85.7	551EY	PROH PERSON CARRY UNREG FIREARM	96/66.5.1A	3	3	0.0	100.0
551DD	NON-PROH. POSSESS UNREG LONGARM A UNLIC	96/66.6.1	20	30	-33.3	100.0	551EZ	PROH PERSON USE UNREG FIREARM	96/66.5.1A	3	1	200.0	66.7
551DE	NON-PROH. CARRY UNREG LONGARM A UNLIC	96/66.6.1	2	1	100.0	100.0	551FA	NON-PROH. POSS UNREG CATEGORY A LONGARM	96/66.6A.1	58	46	26.1	100.0

n/a - no calculation was possible due to nil recorded crime in 2005/06 or nil single year clearances in 2006/07

OFFENCES RECORDED BY OFFENCE CATEGORY AND OFFENCE CODE, 2006/07

Table A.1

Offence		Offences Recorded				Single Year	Offence		Offences Recorded				Single Year
		Statutory Reference	2006/07 No.	2005/06 No.	% Change	% Cleared			Statutory Reference	2006/07 No.	2005/06 No.	% Change	% Cleared
Code	Category/Description						Code	Category/Description					
551FB	NON-PROH. CARRY UNREG CATEGORY A LONGARM	96/66.6A.1	2	2	0.0	100.0	558AJ	POSS PROH WEAPON W/O EXEMPTION/APPROVAL	90/24.5.1.E	1080	899	20.1	99.4
551FC	NON-PROH. USE UNREG CATEGORY A LONGARM	96/66.6A.1	4	4	0.0	100.0	558AK	USE PROH WEAPON W/O EXEMPTION/APPROVAL	90/24.5.1.E	22	14	57.1	95.5
551FD	NON-PROH. POSS UNREG CATEGORY B LONGARM	96/66.6A.1	2	8	-75.0	100.0	558AL	CARRY PROH WEAPON W/O EXEMPTION/APPROVAL	90/24.5.1.E	33	42	-21.4	100.0
551FG	NON-PROH. POSS UNREG CATEGORY C LONGARM	96/66.6A.2	8	3	166.7	100.0	558AM	POSSESS CONTROLLED WEAPON WITHOUT EXCUSE	90/24.6.1	2095	1983	5.6	98.9
551FJ	NON-PROH. POSS CATEGORY D LONGARM	96/66.6A.2	2	3	-33.3	100.0	558AN	CARRY CONTROLLED WEAPON WITHOUT EXCUSE	90/24.6.1	142	105	35.2	99.3
551FM	NON-PROH. POSS UNREG CATEGORY E LONGARM	96/66.6A.3	9	4	125.0	100.0	558AO	USE CONTROLLED WEAPON WITHOUT EXCUSE	90/24.6.1	53	49	8.2	98.1
551FO	NON-PROH. USE CATEGORY E LONGARM	96/66.6A.3	1	0	N/A	100.0	558AP	CARRY CONTROLLED WEAPON IN UNSAFE MANNER	90/24.6.2	1	0	N/A	100.0
551FP	NON-PROH. POSS GEN CAT HGUN W/O LIC	96/66.7.1	78	94	-17.0	98.7	558AT	ARMED- PROHIBITED WEAPON CRIMINAL INTENT	7393.8.A	0	3	-100.0	N/A
551FQ	NON-PROH. CARRY GEN CAT HGUN W/O LIC	96/66.7.1	6	2	200.0	100.0	558AU	ARMED- CONTROLLED WEAPON CRIMINAL INTENT	7393.8.A	1	1	0.0	100.0
551FR	NON-PROH. USE GEN CAT HGUN W/O LIC	96/66.7.1	1	3	-66.7	100.0	558AW	ARMED- CONTROLLED WEAPON-CRIMINAL INTENT	6231.31B.2	3	5	-40.0	100.0
551FS	NON-PROH.POSS CAT E HANDGUN W/O LICENCE	96/66.7.2	42	40	5.0	95.2	558B	POSSESS REGULATED WEAPON	90/24.6.1	1	0	N/A	100.0
551FT	NON-PROH.USE CAT E HANDGUN W/O LICENCE	96/66.7.2	1	0	N/A	100.0	558C	CARRY DANGEROUS ARTICLE	90/24.7.1	232	243	-4.5	99.1
551GA	NON-PROH POSS G/C/HGUN MANUF > 1.1.47	96/66.7.5	0	3	-100.0	N/A	558W	POSSESS A DANGEROUS ARTICLE	90/24.7.1	553	567	-2.5	98.7
551GB	NON-PROH CARRY G/C/HGUN MANUF > 1.1.47	96/66.7.5	1	0	N/A	100.0	558X	COMMIT SEXUAL OFFENCE ARMED WITH WEAPON	6231.60A.1	1	0	N/A	100.0
551GM	POSS HANDGUN-BARREL LESS THAN 100MM	96/66.7A.1.A	8	3	166.7	87.5	558Y	SEND DANGEROUS ARTICLE IN POST	CCRI.85X.2	0	1	-100.0	N/A
551HB	POSS UNREGISTERED GENERAL CATEGORY HGUN	96/66.7B.1	258	223	15.7	98.4	558Z	USE A DANGEROUS ARTICLE	90/24.7.1	30	10	200.0	93.3
551HC	CARRY UNREGISTERED GENERAL CATEGORY HGUN	96/66.7B.1	12	8	50.0	91.7	559AF	(RPLD) SELL PISTOL TO UNLIC BUYER	6251.24.2	1	0	N/A	100.0
551HD	USE UNREGISTERED GENERAL CATEGORY HGUN	96/66.7B.1	3	2	50.0	100.0	559AG	(RPLD) SELL FIREARM TO UNLIC BUYER	6251.24.3	30	0	N/A	100.0
551HE	POSS UNREGISTERED CATEGORY E HGUN	96/66.7B.2	10	12	-16.7	100.0	559CW	ACQ/DISP/POSS/CARRY AMMO W/O COL/LIC	96/66.8	7	1	600.0	100.0
551HF	CARRY UNREGISTERED CATEGORY E HGUN	96/66.7B.2	1	1	0.0	100.0	559CX	FAIL TO COMPLY LIC CONDITIONS - CAT A	96/66.36.1	1	1	0.0	100.0
551HG	USE UNREGISTERED CATEGORY E HGUN	96/66.7B.2	2	0	N/A	100.0	559CY	FAIL TO COMPLY LIC CONDITIONS - CAT B	96/66.36.1	1	5	-80.0	100.0
551HH	NON-PROH.CARRY CAT E HANDGUN W/O LICENCE	96/66.7.2	6	3	100.0	83.3	559DB	FAIL TO COMPLY LIC CONDITIONS - HGUN	96/66.36.2	0	6	-100.0	N/A
551HI	POSS MORE THAN 10 UNREGISTERED FIREARMS	96/66.7C.1	4	1	300.0	100.0	559DC	FAIL TO COMPLY LIC CONDITIONS - CAT E	96/66.36.3	1	0	N/A	100.0
551HJ	FAIL STORE A/B LONG ARM AMMUN CORRECTLY	96/66.121.1A	65	68	-4.4	100.0	559DG	FAIL DISPOSE CAT A F/ARM LIC EXP/VARIED	96/66.45.3	0	16	-100.0	N/A
551HK	ARMED WITH FIREARM WITH CRIMINAL INTENT	6231.31B.2	4	1	300.0	100.0	559DH	FAIL DISPOSE CAT B F/ARM LIC EXP/VARIED	96/66.45.3	0	9	-100.0	N/A
551HL	ARMED- IMITATION FIREARM-CRIMINAL INTENT	6231.31B.2	8	6	33.3	100.0	559DM	FAIL TO SURRE F/ARMS/AMMO/LIC SUS/CANC	96/66.53.1	0	2	-100.0	N/A
551HM	CARRY FIREARM ON COURT PREMISES	9499.3.3.A	0	1	-100.0	N/A	559DR	UNLIC DEALER CATEGORY A	96/66.59.1	19	0	N/A	100.0
551HO	DISCHARGE A FIREARM OVER PROHIBITED AREA	CCRI.89A.1	2	0	N/A	50.0	559DS	UNLIC DEALER CATEGORY B	96/66.59.1	13	0	N/A	100.0
558AA	POSSESS BODY ARMOUR WITHOUT APPROVAL	90/24.8A.1.D	2	0	N/A	100.0	559DT	UNLIC DEALER CATEGORY C	96/66.59.2	1	0	N/A	100.0
558AB	BRING INTO VICTORIA PROHIBITED WEAPON	90/24.5.1.A	9	3	200.0	100.0	559DV	UNLIC DEALER CATEGORY E	96/66.59.2	0	1	-100.0	N/A
558AC	CAUSE PROH WEAPON TO BE BROUGHT INTO VIC	90/24.5.1.B	1	0	N/A	100.0	559DW	UNLIC DEALER HANDGUNS	96/66.59.2	1	3	-66.7	100.0
558AD	CAUSE PROH WEAPON TO BE SENT INTO VIC	90/24.5.1.B	0	2	-100.0	N/A	559DY	DEALER FAIL COMPLY LIC CONDS	96/66.68	1	0	N/A	100.0
558AE	MANUFACTURE PROHIBITED WEAPON	90/24.5.1.C	6	2	200.0	100.0	559DZ	DEALER FAIL NOTIFY CCP OF EMPLOYMENT	96/66.75.1	0	1	-100.0	N/A
558AF	SELL PROHIBITED WEAPON	90/24.5.1.C	6	2	200.0	100.0	559EF	DEALER FAIL REC PRES PARTICULARS	96/66.87.2	0	1	-100.0	N/A
558AG	PURCHASE PROHIBITED WEAPON	90/24.5.1.C	2	8	-75.0	100.0	559EH	DEALER FAIL TO LABEL F/ARMS	96/66.88	1	0	N/A	100.0
558AH	DISPLAY PROHIBITED WEAPON FOR SALE	90/24.5.1.D	1	2	-50.0	100.0	559EN	DEALER ACQ E/OTHER	96/66.93.3	0	1	-100.0	N/A
558AI	ADVERTISE PROHIBITED WEAPON FOR SALE	90/24.5.1.D	0	2	-100.0	N/A	559ER	ACQ A/B L/ARM W/O DEALER/AGENT	96/66.95.1	5	3	66.7	100.0
							559ES	ACQ C/D/HGUN W/O DEALER/AGENT	96/66.95.2	4	3	33.3	100.0

n/a - no calculation was possible due to nil recorded crime in 2005/06 or nil single year clearances in 2005/07

OFFENCES RECORDED BY OFFENCE CATEGORY AND OFFENCE CODE, 2006/07

Table A.1

Offence		Offences Recorded				Single Year	Offence		Offences Recorded				Single Year
		Statutory Reference	2006/07 No.	2005/06 No.	% Change				% Cleared	Statutory Reference	2006/07 No.	2005/06 No.	
559EU	DISP A/B L/ARM W/O DEALER/AGENT	96/66.96.1	0	1	-100.0	N/A	856BC	POSS EXPLOSIVE SUBS ENDANGER LIFE	6231.317.3.B	0	1	-100.0	N/A
559EW	DISP E L/ARM W/O DEALER/AGENT	96/66.96.3	0	1	-100.0	N/A	856BD	POSS EXPLOSIVE SUBS INJURY PROP	6231.317.3.B	1	0	N/A	0.0
559EY	TAKE POSSN F/ARM NOT PERSONALLY	96/66.98.1	0	1	-100.0	N/A	856BE	WO APPROVAL TRANSPORT UNAUTH EXPLOSIVES	10189.54.5	5	3	66.7	100.0
559FB	DEALER ACQ C/D/HGUN I/S FROM NON DEALER	96/66.99.2	0	1	-100.0	N/A	856BF	DISCHARGE DISPLAY FIREWORKS W/O LICENCE	SR00/61.808.	2	5	-60.0	0.0
559FI	ACQ A/B L/ARM W/O PERMIT	96/66.102.1	4	1	300.0	100.0	856BO	FAIL PROVIDE INFORMATN TO FIRE AUTHORITY	SR00/61.404.	0	1	-100.0	N/A
559FJ	ACQ C/D/HGUN W/O PERMIT	96/66.102.2	0	1	-100.0	N/A	856BS	FAIL DISPLAY CONSPICUOUS 'FIREWORKS'SIGN	SR00/61.412.	0	1	-100.0	N/A
559FL	FAIL COMPLY CONDS PMIT TO ACQUIRE	96/66.109	0	1	-100.0	N/A	856BT	FAIL AFFIX CLASS LABEL- DOOR OF MAGAZINE	SR00/61.412.	0	1	-100.0	N/A
559FO	FAIL TO NOTIFY BRINGING F/ARM INTO VIC	96/66.115.1	1	2	-50.0	100.0	856BU	FAIL HAVE SAFETY MANAGEMENT PROCEDURES	SR00/61.419.	0	1	-100.0	N/A
559FS	DEALER FAIL SUPPLY TRANSACTION DETAILS	96/66.118	1	1	0.0	100.0	856BV	FAIL ENSURE FIRE-FIGHTING EQUIP PROVIDED	SR00/61.419.	0	2	-100.0	N/A
559FU	FAIL TO PRODUCE F/ARM	96/66.120	3	0	N/A	100.0	856BW	FAIL TO KEEP MAGAZINE SECURELY LOCKED	SR00/61.421.	0	1	-100.0	N/A
559FV	POSSESS AMMO W/O LICENCE	96/66.124.1	263	251	4.8	100.0	856BX	FAIL NOTIFY POLICE THEFT OF EXPLOSIVES	SR00/61.133.	0	1	-100.0	N/A
559FW	POSSESS UNSUITABLE AMMO FOR LICENCE	96/66.124.2	6	5	20.0	100.0	856CA	MAKE EXPLOSIVE SUBSTANCE W/O EXCUSE	6231.317.4	5	7	-28.6	40.0
559FZ	CARRY AMMO UNSAFE MANNER	96/66.126.4	8	12	-33.3	100.0	856CB	POSSESS EXPLOSIVE SUBSTANCE W/O EXCUSE	6231.317.4	10	21	-52.4	100.0
559GA	PERMIT UNLIC PERSON CARRY A/B L/ARM	96/66.127.1	7	9	-22.2	100.0	856CC	USE PROHIBITED FIREWORKS	SR00/61.803.	3	3	0.0	100.0
559GC	PERMIT UNLIC PERSON CARRY E L/ARM	96/66.127.3	1	0	N/A	100.0	856CE	IMPORT PROHIBITED FIREWORKS	SR00/61.803.	1	0	N/A	100.0
559GE	SHORTEN BARREL OF L/ARM	96/66.134.1	15	17	-11.8	100.0	856CF	SELL PROHIBITED FIREWORKS	SR00/61.803.	0	3	-100.0	N/A
559GG	ALTER FIREARM ID	96/66.134.3	4	5	-20.0	100.0	856CG	STORE PROHIBITED FIREWORKS	SR00/61.803.	0	2	-100.0	N/A
559GK	FAIL NOTIFY CHANGE OF ADDRESS	96/66.139	5	14	-64.3	100.0	856CH	TRANSPORT PROHIBITED FIREWORKS	SR00/61.803.	0	1	-100.0	N/A
559GL	FAIL NOTIFY LOSS/THEFT/DESTRUCTION	96/66.140	2	1	100.0	100.0	856CJ	POSSESS DISTRESS SIGNAL WO REASON EXCUSE	SR00/61.831.	4	3	33.3	100.0
559GM	FAIL PROD LIC/PERMIT	96/66.150.2	6	2	200.0	100.0	856CM	DISCHARGE DISTRESS SIGNAL WITHOUT CAUSE	SR00/61.832	1	0	N/A	100.0
559GN	FAIL COMPLY WITH JUNIOR LIC CONDITION	96/66.36.4	0	1	-100.0	N/A	856K	PREPARE EXPLOSIVES-CARELESSLY (D' GOODS)	10189.37.1.A	1	3	-66.7	100.0
559GR	DEALER FAIL STORE AMMUNITION CORRECTLY	96/66.123.4	1	1	0.0	100.0							
559GS	INTENT/RECKLESS BREACH CONDITION EXEMPTN	90/24.8E.1	7	2	250.0	100.0	<i>Sub-Total</i>			<i>6716</i>	<i>6415</i>	<i>4.7</i>	<i>98.7</i>
559HI	ACQUIRE GENERAL CAT HANDGUN WO PERMIT	96/66.102.2A	1	2	-50.0	100.0							
559HP	ALTER F/ARM TO DIFF CATEGORY W/O CONSENT	96/66.134A	1	0	N/A	100.0	HARASSMENT						
559HR	ACQUIRE G/C/HGUN WO F/ARM DEALER IN TRAN	96/66.95.2A	0	1	-100.0	N/A	199AB	STALK ANOTHER PERSON (CRIMES ACT)	6231.21A.1	1509	1390	8.6	76.6
559HS	ACQ. CAT E HGUN WO F/ARM DEALER IN TRAN	96/66.95.4	0	1	-100.0	N/A	832AJ	TAMPER/INTERFERE PROPERTY AUST POST	CCRI.85V.1	5	3	66.7	100.0
559HY	FAIL STORE LESS THAN 15 CAT A OR B F/ARM	96/66.122.1A	0	1	-100.0	N/A	832AW	KNOWINGLY TAMPER WITH A FACILITY	CCRI.85ZJ	7	0	n/a	100.0
559ID	SELLER-FAIL OBT EVIDENCE OF PURCHASER ID	90/24.5A.1	4	0	N/A	100.0	832AZ	INTERCEPT A COMMUNICATION	CTELI.7.1.A	2	1	100.0	100.0
599FN	ARMED - OFFENSIVE WEAPON CRIMINAL INTENT	7393.8.A	0	1	-100.0	N/A	832BA	USE TELECOMMUNICATIONS SERVICE TO MENACE	CCRI.85ZE.A	1	0	n/a	100.0
856AI	WO APPROVAL MANU/STORE UNAUTH EXPLOSIVES	10189.54.5	37	32	15.6	100.0	832BB	USE TELECOMMUNICATIONS SERVICE TO HARASS	CCRI.85ZE.A	0	1	-100.0	n/a
856AJ	WO APPROVAL SELL/USE UNAUTH EXPLOSIVES	10189.54.5	20	14	42.9	85.0	832BG	USE LISTENING DEVICE	99/21.6.1	5	2	150.0	100.0
856AK	POSSESS EXPLOSIVE - UNLAWFUL PURCHASE	10189.37.4	1	0	N/A	100.0	832BH	USE CARRIAGE SERVICE TO MENACE/HARASS	CCRI.85ZE.1.	1	224	-99.6	100.0
856AN	POSSESS EXPLOSIVE-W/OUT LAWFUL OCCASION	10189.37.4	2	6	-66.7	100.0	832BJ	USE POSTAL SERVICE TO MENACE/HARASS	CCRI.85S.1.A	20	8	150.0	50.0
856AS	POSSESS PROHIBITED FIREWORKS	SR00/61.803.	77	60	28.3	100.0	832BK	USE POSTAL SERVICE IN OFFENSIVE MANNER	CCRI.85S.1.B	2	6	-66.7	50.0
856AT	HOAXES - EXPLOSIVES AND DANGEROUS SUBST	CRIMCODE.471	1	7	-85.7	0.0	832BL	USE A CARRIAGE SERVICE TO MENACE	CRIMCODE.474	594	544	9.2	76.4
856AU	STORE EXPL GREATER THAN SPECIF-W/O LIC	SR00/61.403.	2	0	N/A	100.0	832BM	USE A CARRIAGE SERVICE TO HARASS	CRIMCODE.474	525	334	57.2	78.7
856BA	MAKE EXPLOSIVE SUBS ENDANGER LIFE	6231.317.3.B	1	4	-75.0	100.0	832BN	USE A CARRIAGE SERVICE TO OFFEND	CRIMCODE.474	67	33	103.0	29.9
856BB	MAKE EXP'SIVE SUBS INJURY PROP	6231.317.3.B	5	2	150.0	40.0	<i>Sub-Total</i>			<i>2738</i>	<i>2546</i>	<i>7.5</i>	<i>75.8</i>

n/a - no calculation was possible due to nil recorded crime in 2005/07 or nil single year clearances in 2006/07

OFFENCES RECORDED BY OFFENCE CATEGORY AND OFFENCE CODE, 2006/07

Table A.1

Offence		Statutory Reference	Offences Recorded			Single Year	Offence	Statutory Reference	Offences Recorded			Single Year	
			2006/07 No.	2005/06 No.	% Change	% Cleared			2006/07 No.	2005/06 No.	% Change	% Cleared	
Code	Category/Description		No.	No.	Change	%	Code	Category/Description	Reference	No.	No.	Change	%
BEHAVIOUR IN PUBLIC													
596A	DRUNK IN PUBLIC PLACE	7405.13	92	399	-76.9	98.9	599FE	OBSTRUCT ROAD BY ASSEMBLAGE OF PERSONS	7405.4.E	5	3	66.7	100.0
596B	DRUNK AND DISORDERLY IN PUBLIC PLACE	7405.14	29	15	93.3	100.0	599FJ	BEHAVE IN AN OFFENSIVE MANNER -PTC	SR94/90.301.	0	2	-100.0	n/a
596D	BEHAVE DISORDERLY MANNER WHILST DRUNK	7405.16.A	0	3	-100.0	n/a	599FL	USE PROFANE LANGUAGE IN PUBLIC PLACE	7405.17.1.C	5	1	400.0	100.0
596E	BEHAVE RIOTOUS MANNER WHILST DRUNK	7405.16.A	15	16	-6.3	100.0	599FY	KNOWN THIEF LOITER IN PUBLIC PLACE	7405.49B.1	116	106	9.4	100.0
596F	DRUNK IN CHARGE OF A CARRIAGE	7405.16.B	0	1	-100.0	n/a	599FZ	REPUTED THIEF LOITER IN PUBLIC PLACE	7405.49B.1	39	55	-29.1	92.3
599AE	SING AN OBSCENE SONG IN A PUBLIC PLACE	7405.17.1.A	0	1	-100.0	n/a	599G	USE INDECENT LANGUAGE PUBLIC PLACE	7405.17.1.C	443	514	-13.8	98.6
599AG	INDECENT/OBSCENE DISPLAY IN PUBLIC PLACE	7405.17.1.B	8	7	14.3	62.5	599GA	KNOWN DRUG RELATED OFFENDER - LOITER	7405.49B.1	6	8	-25.0	100.0
599AH	INDECENT/OBSCENE DRAWING IN PUBLIC PLACE	7405.17.1.B	1	0	n/a	100.0	599GB	REPUTED DRUG RELATED OFFENDER - LOITER	7405.49B.1	2	2	0.0	100.0
599AI	INDECENT/OBSCENE EXHIBIT IN PUBLIC PLACE	7405.17.1.B	1	0	n/a	100.0	599GC	BE DISGUISED WITH UNLAWFUL INTENT	7405.49C.A	6	1	500.0	83.3
599AJ	INDECENT/OBSCENE WRITING IN PUBLIC PLACE	7405.17.1.B	1	3	-66.7	100.0	599GE	HAVE ARTICLE OF DISGUISE-UNLAWFUL INTENT	7405.49C.B	11	6	83.3	100.0
599AK	USE ABUSIVE WORDS IN PUBLIC PLACE	7405.17.1.C	44	44	0.0	95.5	599GF	AFFIX POSTER ONTO A RAIL VEHICLE	SR05/69.27	0	2	-100.0	n/a
599AL	USE INSULTING WORDS IN PUBLIC PLACE	7405.17.1.C	146	144	1.4	99.3	599GG	INTERFERE WITH ENJOYMENT-FORMULA 1 EVENT	SR96/151.14.	0	1	-100.0	n/a
599AM	USE OBSCENE LANGUAGE IN PUBLIC PLACE	7405.17.1.C	63	54	16.7	98.4	599GI	BEHAVE IN DISORDERLY MANNER ON RAIL PREM	SR05/69.28.B	5	1	400.0	100.0
599AN	BEHAVE IN INSULTING MANNER- PUBLIC PLACE	7405.17.1.D	17	19	-10.5	100.0	599GJ	BEHAVE IN RIOTOUS MANNER - RAIL PREMISES	SR05/69.28.B	2	1	100.0	100.0
599AO	BEHAVE IN RIOTOUS MANNER IN PUBLIC PLACE	7405.17.1.D	191	224	-14.7	100.0	599H	BEHAVE IN INDECENT MANNER PUBLIC PLACE	7405.17.1.D	47	65	-27.7	95.7
599AP	DISTURB RELIGIOUS WORSHIP	7405.21.1	2	0	n/a	100.0	599I	BEHAVE IN OFFENSIVE MANNER PUBLIC PLACE	7405.17.1.D	1575	1491	5.6	95.7
599AR	PLAY AT GAME TO ANNOYANCE ANY PERSON	7405.4.D.II	0	4	-100.0	n/a	599X	FOUND DISGUISED WITH UNLAWFUL INTENT	7393.7.1.H	0	1	-100.0	n/a
599AY	SET OFF FIREWORKS W/O PERMISSION	7405.4.J	32	25	28.0	93.8	599Z	ARMED -IMITATION FIREARM CRIMINAL INTENT	7393.8.A	0	1	-100.0	n/a
599B	POSSESS ARTICLE OF DISGUISE	7393.6.1.F	0	15	-100.0	n/a	844HT	COMMIT A NUISANCE ON RAIL PREMISES	SR05/69.29	2	2	0.0	100.0
599BZ	OBSTRUCT ROAD BY VEHICLE	7405.4.E	2	2	0.0	100.0							
599CB	REPUTED THIEF LOITER IN PUBLIC PLACE	7393.7.1.F.I	1	21	-95.2	100.0							
599CC	SUSPECTED PERSON LOITER IN PUBLIC PLACE	7393.7.1.F.I	0	23	-100.0	n/a							
599CD	KNOWN THIEF LOITER IN PUBLIC PLACE	7393.7.1.F.I	1	17	-94.1	100.0							
599CF	OBSTRUCT ROAD BY GOODS	7405.4.E	2	1	100.0	50.0							
599CY	PUBLIC NUISANCE (COMMON LAW)	LAW.14	2	2	0.0	100.0							
599D	BILL/PLACARD POSTING (SOA S10.1)	7405.10.1	27	41	-34.1	92.6							
599DC	UNLAWFUL ASSEMBLY (COMMON LAW)	LAW.17	5	3	66.7	100.0							
599DT	BEHAVE DISORDERLY/RIOTOUS-PTC VEH/PREM	SR94/90.301.	0	2	-100.0	n/a	121H	DRIVE MANNER DANGEROUS CAUSE SERIOUS INJ	6231.319.1	37	44	-15.9	78.4
599E	DEFACE/PAINT ANY STRUCTURE W/O CONSENT	7405.10.1	11	10	10.0	45.5	121I	DRIVE DANGEROUS SPEED CAUSE SERIOUS INJ	6231.319.1	4	3	33.3	100.0
599EO	BEHAVE OFFENSIVE MANNER TO PROSTITUTE	94/102.16.A	0	2	-100.0	n/a	129AX	OBST/THREAT/ABUSE/INSULT/INTIM OFFICER	89/80.292	2	0	n/a	100.0
599ET	BEHAVE IN A DISORDERLY MANNER -PTC	SR94/90.301.	0	1	-100.0	n/a	192B	FAIL TAKE ACTION-CHILD SIGNIFICANT HARM	89/56.261.1.	2	1	100.0	100.0
599EU	USE INDECENT LANGUAGE/GESTURE -PTC	SR94/90.301.	0	16	-100.0	n/a	192C	LEAVE CHILD UNATTENDED	89/56.262	64	75	-14.7	98.4
599EW	BEHAVE IN AN INDECENT MANNER -PTC	SR94/90.301.	0	3	-100.0	n/a	192D	LEAVE CHILD UNSUPERVISED/UNCARED FOR	89/56.262.1	6	7	-14.3	100.0
599EX	USE THREATENING LANGUAGE/GESTURE-PTC	SR94/90.301.	0	1	-100.0	n/a	192F	PL CHILD IN EMOTIONAL/PSYCHOLOGICAL HARM	89/56.261.1.	1	0	n/a	100.0
599EY	LOITER WITH INTENT COMMIT INDICT OFFENCE	7393.7.1.F	4	34	-88.2	100.0	192G	PLACE CHILD IN PHYSICAL DEV/HEALTH HARM	89/56.261.1.	0	1	-100.0	n/a
599EZ	USE OFFENSIVE LANGUAGE/GESTURE-PTC	SR94/90.301.	0	2	-100.0	n/a	192H	STAFF MEMBER USE UNREASONABLE DISCIPLINE	96/53.28.2.B	0	3	-100.0	n/a
599F	USE THREATENING WORDS PUBLIC PLACE	7405.17.1.C	385	340	13.2	96.4	193A	PREJUDICE SAFE OPERATION AIRCRAFT	6231.246A	1	2	-50.0	0.0
599FB	INTENT/RECK LOITER IN/NEAR CHILD PUB PLC	94/102.12.1.	1	0	n/a	0.0	193M	PREJUDICE SAFE OPERATION AIRCRAFT-DAMAGE	CCAV.19	0	2	-100.0	n/a
							198D	PUBLISH FALSE/DEFAMATORY STATEMENT	89/11.57.1	2	0	n/a	100.0
Sub-Total										3347	3758	-10.90	96.60
OTHER													

n/a - no calculation was possible due to nil recorded crime in 2005/06 or nil single year clearances in 2006/07

OFFENCES RECORDED BY OFFENCE CATEGORY AND OFFENCE CODE, 2006/07

Table A.1

Offence		Offences Recorded				Single Year	Offence		Offences Recorded				Single Year
		Statutory Reference	2006/07 No.	2005/06 No.	% Change	% Cleared			Statutory Reference	2006/07 No.	2005/06 No.	% Change	% Cleared
Code	Category/Description						Code	Category/Description					
199AE	INTEND BOMB HOAX-PLACE ARTICLE/SUBSTANCE	6231.317A.1.	13	10	30.0	30.8	419BR	INTERFERE WITH SPEED MEASURE DEVICE	SR99/27.312	0	1	-100.0	n/a
199AF	INTEND BOMB HOAX-SEND ARTICLE/SUBSTANCE	6231.317A.1.	1	1	0.0	0.0	419BS	INTERFERE WITH PROPERTY OF AUTH/BRIGADE	6228.107.B	13	0	n/a	100.0
199AG	BOMB HOAX-MAKE STATEMENT/CONVEY INFO	6231.317A.2	91	130	-30.0	25.3	421AE	EMIT UNREASONABLE NOISE FROM RESIDENCE	8056.48A.3	18	8	125.0	100.0
199I	PLACE OBSTRUCTION ON RAILWAY	6231.232	0	3	-100.0	n/a	421I	FAIL TO COMPLY DIRECTION TO ABATE NOISE	8056.48A.8	31	14	121.4	100.0
199J	OBSTRUCT RAILWAY ENGINE/CARRIAGE	6231.233	0	1	-100.0	n/a	421J	FAIL ABATE NOISE IN ENTERTAINMENT VENUE	8056.48AB.4	1	1	0.0	100.0
199K	FALSE STATEMENT-ENDANGER LIFE	6231.247.C	0	2	-100.0	n/a	421K	OWNER/DRIVER VEH-EMIT EXCESS' NOISE-EPA	8056.48B.1	1	1	0.0	100.0
199L	SET TRAP INTENT TO KILL	6231.25	1	1	0.0	100.0	421O	SUFFER UNREASONABLE NOISE-RESIDENCE-EPA	8056.48A.3	2	0	n/a	100.0
221A	BLACKMAIL	6231.87	145	74	95.9	82.1	423AG	HUNTS/DISTURBS WILDLIFE FROM STATE WILD	8699.2	1	0	n/a	100.0
221C	EXTORT WITH THREAT TO DESTROY PROPERTY	6231.28	7	3	133.3	100.0	423AH	TAKES/DESTROYS WILDLIFE FROM STATE WILD	8699.2	2	0	n/a	50.0
221CA	EXTORT WITH THREAT TO ENDANGER PROPERTY	6231.28	1	0	n/a	0.0	423AJ	FAIL TO PRODUCE LIC/PERMIT AT TIME OF CA	8699.28	0	1	-100.0	n/a
319A	POSSESS HOUSE BREAKING IMPLEMENTS	7393.7.1.G	0	14	-100.0	n/a	423AN	TAKES/DESTROYS/HUNTS/INJURES/DISTURB	8699.21	0	2	-100.0	n/a
319E	POSSESS HOUSEBREAKING IMPLEMENTS	7405.49D.1	21	20	5.0	100.0	423AP	WILDLIFE ACT-ANY UNLIC ACTIVITY (RPLD)	8699.26	1	0	n/a	100.0
319F	HAVE CUSTODY OF HOUSEBREAKING IMPLEMENTS	7405.49D.1	1	2	-50.0	100.0	423AU	TAKE/KEEP/BREED/POSSESS WILDLIFE W/O LIC	8699.22.1	3	2	50.0	100.0
321EX	LMCT-SELL CAR ON CONSIGNMENT	86/104.36	0	2	-100.0	n/a	423CW	TAKE PROTECTED WILDLIFE	8699.43.1	1	0	n/a	100.0
321EY	TAMPER WITH/INSTALL ANOTHER ODOMETER	86/104.38	11	0	n/a	100.0	423CX	POSSESS WILDLIFE/PART THEREOF-NO PERMIT	8699.43.2	0	1	-100.0	n/a
321FT	PRACTICE AS PSYCHOLOGIST-NOT REGISTERED	7355.39.1	0	1	-100.0	n/a	423D	HUNT PROTECTED WILDLIFE	8699.43.1	1	1	0.0	100.0
321MQ	UNAUTH INTERFERE WITH COMPUTER	CCR1.76E.B	1	1	0.0	0.0	423DE	POSSESS NOTABLE WILDLIFE/PART-NO PERMIT	8699.42.2	0	1	-100.0	n/a
321NO	USE TITLE REG MEDICAL PRAC WHEN NOT REG	94/23.62.1.A	0	2	-100.0	n/a	423DG	POSSESS PROTECTED WILDLIFE	8699.47.1	3	0	n/a	100.0
322R	CONTRAVENE CONFIS PROFITS RESTRAIN ORDER	86/101.20	8	0	n/a	100.0	423E	DESTROY PROTECTED WILDLIFE	8699.43.1	3	0	n/a	66.7
322U	CONTRAVENE CONFIS' PROFITS PROD' ORDER	86/101.41F	0	1	-100.0	n/a	423F	POSS REG SPOTLIGHT/FIREARM-DEER HABITAT	SR01/90.33.2	0	2	-100.0	n/a
323Q	POSSESS TOOL/DIE TO COUNTERFEIT MONEY	CCRIC.11.1.C	1	0	n/a	100.0	423H	POSSESS NOTABLE WILDLIFE	8699.46.1	1	2	-50.0	100.0
323R	BUY/SELL PAPER/INK TO COUNTERFEIT MONEY	CCRIC.11.2.A	0	4	-100.0	n/a	423M	USE GUN/BOW/TRAP FOR TAKING WILDLIFE	SR02/50.8.5	1	0	n/a	100.0
323S	POSSESS PAPER/INK TO COUNTERFEIT MONEY	CCRIC.11.2.B	0	2	-100.0	n/a	429BI	LITTER ON PTC VEH/PREM	SR94/90.301.	0	5	-100.0	n/a
331F	RECEIVE/POSSESS PROCEEDS OF CRIME	CPCRI.82.1	2	6	-66.7	100.0	429BJ	DEPOSIT WASTE PROD/REFUSE/RUBBISH-UNAUTH	58/6254.96.P	0	1	-100.0	n/a
351D	TAMPER WITH MOTOR VEHICLE	86/127.70.1	301	329	-8.5	53.2	429BM	DISTURB ABORIGINAL LAND WITHOUT CONSENT	8273.22.1	1	0	n/a	0.0
351E	INTERFERE WITH MOTOR VEHICLE	86/127.70.1	81	117	-30.8	75.3	429D	SET FIRE TO LITTER RECEPTACLE	8056.45T.2	46	29	58.6	0.0
351H	INTERFERE EQUIP FITTED/ATTACHED MOTOR VEH	86/127.70.1A	7	0	n/a	100.0	429F	FAIL TO REMOVE LITTER	8056.45V	4	1	300.0	100.0
399G	TRAVEL WITHOUT VALID TICKET-PTC	9921.221.3	279	428	-34.8	99.3	429M	AGGRAVATED LITTERING	8056.45F	31	44	-29.5	83.9
399H	FAIL PRODUCE VALID PTC TICKET (ACT)	9921.221.4	64	62	3.2	98.4	511BD	FAIL/REFUSE LEAVE PARLIMENTARY PRECINCT	01/4.22	1	0	n/a	100.0
399I	FAIL PRODUCE EVID-PTC FARE CONCESSION	9921.221.4A	24	27	-11.1	100.0	511BI	FALSE REPORT EMERGENCY AMBULANCE SERVICE	86/114.39AA	8	3	166.7	100.0
399J	USE EXPIRED TICKET	SR94/90.202	0	1	-100.0	n/a	511BO	HINDER OPERATIONAL STAFF - AMBULANCE	7405.51.1	4	0	n/a	100.0
399K	TRANSFER PTC TICKET USE TO ANOTHER	SR94/90.204	0	3	-100.0	n/a	527J	BREACH COMBINED CUSTODY TREATMENT ORDER	91/49.18W.1	1	0	n/a	100.0
399N	ASSIST ANOTHER TO EVADE PTC FARE	SR94/90.213	0	1	-100.0	n/a	528E	ESCAPE FROM PRISON/POLICE GAOL	6231.479C.1.	17	29	-41.4	88.2
399W	FAIL PROD VALID TICKET-PASSENGER VEHICLE	SR06/86.7.2	75	0	n/a	100.0	549IS	FAIL TO APPEAR AS REQUIRED BY SUMMONS	CHEA.106D.A	3	5	-40.0	100.0
399X	FAIL PROD VALID TICKET-DESIGNATED AREA	SR06/86.8.2	11	0	n/a	100.0	549JF	POSSESS APPOINTMENTS SUPPLIED TO FORCE	6338.97	2	0	n/a	100.0
399Y	FAIL HAVE VALID TICKET - DESIGNATED AREA	SR06/86.6.2	11	0	n/a	100.0	549JR	DISCLOSE INFORMATION-OFFICIAL MATTER-ACC	03/52.22.1.B	0	5	-100.0	n/a
399Z	FAIL PROD EVID CONC E/MENT-DESIGND AREA	SR06/86.10.3	1	0	n/a	100.0							

n/a - no calculation was possible due to nil recorded crime in 2005/06 or nil single year clearances in 2006/07

OFFENCES RECORDED BY OFFENCE CATEGORY AND OFFENCE CODE, 2006/07

Table A.1

Offence		Offences Recorded				Single Year	Offence		Offences Recorded				Single Year
		Statutory Reference	2006/07 No.	2005/06 No.	% Change	% Cleared			Statutory Reference	2006/07 No.	2005/06 No.	% Change	% Cleared
Code	Category/Description						Code	Category/Description					
549JS	MAKE A PUBLICATION- CONTRAVENE DIRECTION	03/52.18.14.	0	3	-100.0	n/a	593AX	ENTER AREA FENCED/CORDONED OFF	SR95/54.4.1	1	0	n/a	0.0
551ER	UNLIC STORE F'ARM/AMMUN-INSECURE MANNER	96/66.129A	9	9	0.0	100.0	593AY	REFUSE TO LEAVE SCHED PUB PL AFTER WARN	7405.9.1.F	4	2	100.0	100.0
551ES	FAIL STORE HGUN/CD L'ARM AMMUN CORRECTLY	96/66.121.2A	18	4	350.0	100.0	593B	UNLAWFULLY ON PREMISES	7393.7.1.I	6	316	-98.1	100.0
552A	EXPLODE EXPLOSIVES-CARELESSLY (D' GOODS)	10189.37.1.B	1	6	-83.3	0.0	593BA	W/O AUTH/EXCUSE ENTER PRIVATE PLACE	7405.9.1.E	827	771	7.3	73.0
552B	CAUSE EXPLOSION-CARELESSLY (D' GOODS)	10189.37.1.C	1	2	-50.0	100.0	593BB	W/O AUTH/EXCUSE ENTER SCHEDULED PUB PL	7405.9.1.E	167	144	16.0	92.2
559IE	FAIL KEEP RECORD SALES - PROHIB WEAPONS	90/24.5B.1	4	3	33.3	100.0	593BC	REFUSE TO LEAVE PRIVATE PLACE AFTER WARN	7405.9.1.F	27	27	0.0	100.0
571E	POSSESS CHILD PORN FOR USE-CARRIAGE SERV	CRIMCODE.474	5	0	n/a	100.0	593BD	NEGLECT TO LEAVE PRIV. PLACE AFTER WARN	7405.9.1.F	3	12	-75.0	100.0
571F	USE CARRIAGE SERVICE - ACCESS CHILD PORN	CRIMCODE.474	3	0	n/a	100.0	593BE	WILFULLY TRESPASS IN A PUBLIC PLACE	7405.9.1.D	138	153	-9.8	78.3
591EK	OTHER THAN LIC/PERM SUPPLY LIQ TO MINOR	98/94.119.3.	34	39	-12.8	100.0	593BF	TRESPASS ON LAND/PREMISES OF AUTHORITY	89/80.291	69	66	4.5	73.9
591EL	SUPPLY LIQUOR TO INTOXICATED PERSON	98/94.108.1.	1	15	-93.3	100.0	593BG	REFUSE TO LEAVE PLACE AFTER WARNING	7405.9.1.F	2	3	-33.3	100.0
591EM	SELL LIQUOR - NOT A LICENSEE	98/94.107.1.	15	35	-57.1	100.0	593BS	BEG ALMS	7405.49A.1	119	116	2.6	95.8
591EO	CONSUME LIQUOR ON UNLICENSED PREMISES	98/94.113.1.	6	2	200.0	100.0	593BT	GATHER ALMS	7405.49A.1	2	0	n/a	100.0
591EP	RECEIVE LIQUOR UNDER 18 YEARS	98/94.123.1.	1	0	n/a	100.0	593BW	ENTER AIRSIDE AREA WITHOUT PERMISSION	CR05/18.3.17	1	0	n/a	100.0
591ER	FALSELY INDICATE PREMISES ARE LICENSED	98/94.116.B	1	0	n/a	100.0	593M	ENTER COMPUTER SYSTEM - NO AUTHORITY	7405.9A	5	1	400.0	60.0
591ET	KNOW GIVE EVIDENCE OF AGE DOC TO ANOTHER	98/94.124.1.	5	3	66.7	100.0	593N	GAIN ACCESS TO COMPUTER - NO AUTHORITY	7405.9A	3	5	-40.0	100.0
591EU	GIVE FALSE PARTICULARS AGE/NAME/ADDRESS	98/94.126.4.	7	3	133.3	100.0	593U	FAIL/REFUSE LEAVE PTC VEH/PREM ON REQ	SR94/90.324.	0	3	-100.0	n/a
591EV	ALLOW MINOR ON LICENSED PREMISES	98/94.120.1	3	3	0.0	66.7	594A	HABITUALLY CONSORT WITH REPUTED THIEVES	7393.6.1.C	0	1	-100.0	n/a
591EW	OBTAIN LIQUOR IN MAN NOT AUTH-LIC PREM	98/94.114.A.	1	1	0.0	100.0	594B	OCCUPY HOUSE/PLACE FREQUENTED BY THIEVES	7393.6.1.A	0	2	-100.0	n/a
591EX	SUPPLY LIQUOR ON UNLICENSED PREMISES	98/94.113.1.	7	4	75.0	100.0	599CA	CONVICTED SEX OFFENDER LOITER SCHOOL ETC	6231.60B.2	34	36	-5.6	100.0
591EY	MAKE A FALSE EVIDENCE OF AGE DOCUMENT	98/94.124.3.	1	2	-50.0	100.0	599CG	ENTER PLACE LIKELY CAUSE BREACH OF PEACE	7405.9.1.G	54	40	35.0	94.4
591EZ	FAIL TO DISPLAY LICENCE/PERMIT ON PREM	98/94.101	0	1	-100.0	n/a	599CH	LOITER W/O REASONABLE EXCUSE NEAR SCHOOL	6231.60B.2	0	1	-100.0	n/a
591FC	WILF/NEGL DEFACE EVIDENCE OF AGE DOC	98/94.124.2	2	2	0.0	100.0	599CJ	KNOWN SEX OFFENDER LOITER PUBLIC PLACE	6231.60B.2	0	1	-100.0	n/a
591FD	ON LIC PREMISES SUPPLY LIQUOR UNDER 18	98/94.119.2	4	5	-20.0	75.0	599FC	LOITER PUBLIC PLACE FREQUENTED BY CHILD	6231.60B.2	2	6	-66.7	100.0
591FE	MINOR - PURCHASE LIQUOR	98/94.123.1.	5	4	25.0	100.0	599FF	CONVICTED SEX OFFENDER PUBLIC PLACE	6231.60B.2	3	1	200.0	100.0
591FG	PERMIT SUPPLY LIQUOR NOT ACCORD LICENCE	98/94.108.1.	1	0	n/a	100.0	599FH	INCITE ANOTHER TO COMMIT OFFENCE	6231.321G.1.	2	16	-87.5	100.0
591FL	POSSESS OPEN LIQUOR CONTAINER-RAIL VEH	SR05/69.24.2	12	10	20.0	100.0	599FO	USE INDECENT LANGUAGE IN RAIL VEHICLE	SR05/69.28.A	6	8	-25.0	100.0
591FM	POSSESS OPEN LIQUOR CONTAINER-RAIL PREM	SR05/69.24.2	31	29	6.9	96.8	599FP	USE INDECENT LANGUAGE IN A ROAD VEHICLE	SR05/69.28.A	3	1	200.0	100.0
591FO	PASS OFF DOC NOT RELATED- PROOF AGE CARD	98/94.125.1.	4	0	n/a	50.0	599FQ	USE INDECENT LANGUAGE ON RAIL PREMISES	SR05/69.28.A	20	20	0.0	100.0
592KU	ENTER CASINO-SUBJECT S72 EXCLUSION ORDER	91/47.77.1	5	17	-70.6	100.0	599FR	BEHAVE IN OFFENSIVE MANNER- RAIL VEHICLE	SR05/69.28.B	4	5	-20.0	100.0
592KV	ENTER CASINO COMPLEX-S74 EXCLUSION ORDER	91/47.77.2	9	2	350.0	100.0	599FS	BEHAVE IN OFFENSIVE MANNER- ROAD VEHICLE	SR05/69.28.B	1	1	0.0	0.0
593A	BEG ALMS	7393.6.1.D	1	45	-97.8	100.0	599FT	BEHAVE IN OFFENSIVE MANNER-RAIL PREMISES	SR05/69.28.B	11	6	83.3	100.0
593AA	TRESPASS-ROADS CORP PROPERTY WITH SIGN	SR93/268.14.	1	0	n/a	100.0	599FU	USE OFFENSIVE LANGUAGE IN A RAIL VEHICLE	SR05/69.28.A	4	2	100.0	100.0
593AH	ROLL/THROW OBJECT IN MCG-DANGER/DISTURB	SR94/00.15.E	0	1	-100.0	n/a	599FW	USE OFFENSIVE LANGUAGE ON RAIL PREMISES	SR05/69.28.A	7	6	16.7	85.7
593AL	ENTER ONTO MCG ARENA W/O APPROVAL	SR94/00.16.C	1	1	0.0	100.0	599JE	DISCHARGE MISSILE TO CAUSE INJURY/DANGER	7405.7.G	354	417	-15.1	78.8
593AN	REFUSE/FAIL TO LEAVE OR MOVE IN MCG	SR94/00.18	1	1	0.0	100.0	599N	INCITEMENT	6231.321G.1	5	12	-58.3	100.0
593AO	ENTER RESTRICTED AREA	CCUS.234A.1	0	5	-100.0	n/a	699DC	SEND NARCOTIC SUBSTANCE IN POST-C'WEALTH	CCRI.85W	0	1	-100.0	n/a
593AR	TRESPASS ON COMMONWEALTH LAND	CCRI.89.1	8	3	166.7	100.0	699DJ	WRITE A PRESCRIPTION WHILST NOT AUTH	CNAT.103.5.D	0	1	-100.0	n/a

N/A - no calculation was possible due to nil recorded crime in 2005/06 or nil single year clearances in 2006/07

OFFENCES RECORDED BY OFFENCE CATEGORY AND OFFENCE CODE, 2006/07

Table A.1

Offence		Offences Recorded				Single Year	Offence		Offences Recorded				Single Year
		Statutory Reference	2006/07 No.	2005/06 No.	% Change	% Cleared			Statutory Reference	2006/07 No.	2005/06 No.	% Change	% Cleared
Code	Category/Description						Code	Category/Description					
699DT	CAUSE PHARMACIST TO SUPPLY DRUG	9719.36B.1.D	3	0	n/a	100.0	832BI	USE CARRIAGE SERVICE TO OFFEND	CCRI.85ZE.1.	0	2	-100.0	n/a
699DV	INDUCE PHARMACIST DISPENSE PRESCRIPTION	9719.36B.1.D	0	1	-100.0	n/a	832BO	MAKE VEXATIOUS CALL TO EMERGENCY SERVICE	CRIMCODE.474	1	15	-93.3	100.0
699EB	INDUCE PHARM. DISPENSE DRUG-FALSE REP	9719.78.D	0	1	-100.0	n/a	832BP	USE SERV TO PROCURE U16 FOR SEXUAL ACT	CRIMCODE.474	1	1	0.0	100.0
699EE	FAIL COMPLY PART II DRUGS POISONS... ACT	9719.46.A	1	0	n/a	100.0	832BQ	CAUSE UNATH IMPAIR ELECTRONIC COMM-COMP	6231.247D	0	1	-100.0	n/a
699EF	CAUSE PHARM. SUPPLY DRUG - FALSE REP.	9719.78.D	3	2	50.0	66.7	832BS	PROD DATA INTENT COMMIT SERIOUS OFFENCE	6231.247F.1	1	0	n/a	100.0
699EM	PROCURE WITHIN 8 WEEKS DRUG OF DEP	SR95/63.21.1	3	0	n/a	100.0	832BU	OBT DATA INTENT COMMIT SERIOUS OFFENCE	6231.247F.1	1	0	n/a	100.0
699EQ	SELL A COCAINE KIT	9719.80C	1	0	n/a	100.0	832BV	CAUSE COMMUNICATN-REC OTHR PERS DIRECTED	CRIMCODE.474	2	0	n/a	100.0
711AN	REFUSE REMAIN TO GIVE BLOOD/URINE SAMPLE	86/127.49.1.	1	0	n/a	100.0	833G	IMPORT ANY PROHIBITED IMPORTS	CCUS.233.1.B	0	2	-100.0	n/a
724A	DRIVE IN A MANNER DANGEROUS	86/127.64.1	1	0	n/a	100.0	834BB	WILFULLY DEFACE AUSTRALIAN PASSPORT	CPAS.9A.G	0	1	-100.0	n/a
733A	UNLICENSED DRIVING	86/127.18.1.	11	5	120.0	100.0	834BI	POSS FOREIGN TRAVEL DOC-ISSUED TO OTHER	CPAS.21.4	0	1	-100.0	n/a
739B	STATE FALSE NAME	86/127.59.2	4	12	-66.7	100.0	837AK	INT CONTAM GOODS CAUSE PUB ALARM/ANXIETY	6231.249.A	10	0	n/a	20.0
739BA	DISPLAY NUMBER PLATE OTHER THAN ISSUED	SR99/29.801.	0	1	-100.0	n/a	837AL	FALSE STMTNT CONTAM GOOD RECK CAUSE ALARM	6231.251.1.B	3	0	n/a	100.0
739BJ	DRIVE HEAVY TRUCK FOR MORE THAN 12 HRS	SR99/26.508.	1	0	n/a	100.0	837V	INTENTIONALLY INFECT-V SERIOUS DISEASE	6231.19A.1	30	4	650.0	100.0
739BO	DISPLAY/AFFIX FALSE REGISTRATION PLATE	CR86/291.26.	0	1	-100.0	n/a	839A	MAKE AN ARTICLE FOR SALE OR HIRE	CCOPY.132.1.	10	9	11.1	100.0
739C	STATE FALSE ADDRESS	86/127.59.2	0	1	-100.0	n/a	839B	EXHIBIT IN PUBLIC AN INFRINGING ARTICLE	CCOPY.132.1.	0	1	-100.0	n/a
739D	STATE FALSE NAME OR ADDRESS	86/127.59.2	3	6	-50.0	100.0	839D	POSSESS INFRINGING ARTICLE	CCOPY.132.2A	39	56	-30.4	100.0
739DU	FAIL KEEP DRIVING RECORD - LOG BOOK FORM	SR99/26.511.	1	0	n/a	100.0	839E	DISTRIBUTION OF INFRINGING ARTICLE	CCOPY.132.2A	1	0	n/a	100.0
739S	POSSESS LICENCE OBTAINED UNLAWFULLY	86/127.71.B	0	1	-100.0	n/a	839H	SELL OR LET FOR HIRE OFFER	CCOPY.132.1.	2	13	-84.6	100.0
739Z	FAIL TO GIVE INFORMATION AS TO DRIVER	86/127.60.1	1	0	n/a	100.0	839I	EXPOSE FOR SALE OR HIRE	CCOPY.132.1.	2	1	100.0	100.0
749A	CARELESS DRIVING	86/127.65	2	0	n/a	100.0	839J	POSS DEVICE FOR MAKING INFRINGING COPIES	CCOPY.132.3	5	5	0.0	100.0
749AE	FAIL TO GIVE NAME/ADDRESS TO OWNER/REP	86/127.61.1.	1	0	n/a	100.0	839M	SELL A BROADCAST DEVICE	CCOPY.135AS.	0	1	-100.0	n/a
749AH	FAIL TO OBEY LAWFUL DIRECTION OF POLICE	86/127.59.1.	0	1	-100.0	n/a	839Z	POSSESSION OF INFRINGING COPY	CCOPY.132.2.	29	2	1350.0	96.6
749EJ	FAIL TO WEAR MOTOR BIKE HELMET	SR99/120.RR2	1	1	0.0	100.0	842A	BIGAMY	6231.64	3	1	200.0	100.0
749ER	FAIL TO STOP AT RED TRAFFIC LIGHTS	SR99/120.RR5	0	1	-100.0	n/a	844AB	PROTRUDE BODY PART-PTC MOVING CARRIAGE	9921.222.3.B	1	1	0.0	100.0
749FC	FAIL TO WEAR APPROVED BICYCLE HELMET	SR99/120.RR2	0	2	-100.0	n/a	844AC	SMOKE IN PTC CARRIAGE (T'PORT ACT)	9921.222.1.A	13	5	160.0	100.0
749FY	RIDE BICYCLE ON FOOTPATH	SR99/120.RR2	1	0	n/a	100.0	844AD	SMOKE ON PTC LAND-NO SMOKING SIGN (ACT)	9921.222.1.B	22	13	69.2	100.0
749HI	DRIVE ON/OVER CONTINUOUS WHITE EDGE LINE	SR99/120.RR1	1	0	n/a	100.0	844AF	CROSS RAILWAY LINE AGAINST SIGNAL/BOOM	9921.222.3.D	7	7	0.0	100.0
749IA	FAIL TO STOP MOTOR VEHICLE ON REQUEST	86/127.59.1.	1	0	n/a	100.0	844AH	FEET ON SEAT/FURNITURE-PTC	9921.222.3.E	32	61	-47.5	96.9
749IK	STATE FALSE NAME AND ADDRESS	86/127.88.7	2	2	0.0	100.0	844AI	TRESPASS-PTC/ROADS CORP PROPERTY	9921.223	63	17	270.6	98.4
749KZ	FAIL TO GIVE WAY AT GIVE WAY SIGN	SR99/120.RR6	1	0	n/a	100.0	844AJ	POSSESS PREC GRAFFITI IMPL-PTC/ADJ PROP	9921.223B.3	4	11	-63.6	100.0
749QL	CROSS RAILWAY LINE NOT AT PED FACILITY	SR99/120.RR2	1	1	0.0	100.0	844AK	POSSESS OTHER GRAFFITI IMPL W/INTENT-PTC	9921.223B.4	14	23	-39.1	100.0
749QN	CROSS TRAM TRACK-GATE/BOOM/BARRIER IN OP	SR99/120.RR2	0	1	-100.0	n/a	844BB	TAMPER/OPERATE PTC EQUIPMENT/VEHICLE	SR94/90.302.	0	1	-100.0	n/a
749SR	PASSENGER INTERFERE WITH DRIVER CONTROL	SR99/120.RR2	1	0	n/a	100.0	844BN	CROSS TRACKS BETWEEN PLATFORMS	SR94/90.307	1	6	-83.3	100.0
751CF	DRIVE UNREGISTERED MOTOR VEHICLE/TRAILER	CINTRT.8.1.A	0	1	-100.0	n/a	844BP	CROSS PTC TRACKS-TRAIN IN SIGHT	SR94/90.308.	0	1	-100.0	n/a
751I	USE UNREGISTERED MOTOR VEHICLE - HIGHWAY	86/127.7.1.A	7	2	250.0	100.0	844BS	ENTER/LEAVE PLATFORM-UNAUTH PLACE	SR94/90.309.	0	1	-100.0	n/a
799BG	POSSESS ANTI-SPEED MEASURING DEVICE	86/127.74.1	1	0	n/a	100.0	844BV	TRAVEL PART OF VEH NOT MEANT FOR TRAVEL	SR94/90.309.	0	1	-100.0	n/a
799M	TAMPER/INTERFERE WITH SPEC EQUIP-VEHICLE	86/127.70.1A	0	1	-100.0	n/a	844CL	SOLICIT MONEY/GOODS (BEG)-PTC VEH/PREM	SR94/90.325.	0	1	-100.0	n/a

n/a - no calculation was possible due to nil recorded crime in 2005/06 or nil single year clearances in 2006/07

OFFENCES RECORDED BY OFFENCE CATEGORY AND OFFENCE CODE, 2006/07

Table A.1

Offence Code	Category/Description	Statutory Reference	Offences Recorded			Single Year	Offence Code	Category/Description	Statutory Reference	Offences Recorded			Single Year
			2006/07 No.	2005/06 No.	% Change	% Cleared				2006/07 No.	2005/06 No.	% Change	% Cleared
844CU	RIDE BICYCLE ON CORPORATION PREMISES	SR94/90.301.	0	2	-100.0	n/a	845DX	TAMPER WITH VESSEL	88/52.24.1	5	9	-44.4	0.0
844CZ	SPIT ON ANY RAIL/ROAD VEHICLE	SR94/90.316	1	1	0.0	100.0	845DY	FAIL TO STATE NAME AND ADDRESS	88/52.19.4.A	11	9	22.2	100.0
844DA	SPIT ON CORPORATION'S PREMISES	SR94/90.316	0	2	-100.0	n/a	845DZ	EXCEED 5 KNOTS WITHIN 50M ANOTHER VESSEL	88/52.15.2.C	1	0	n/a	100.0
844DF	PREVENT DOOR FROM CLOSING - PTC	SR94/90.306.	0	1	-100.0	n/a	845EJ	UNLICENCED OPERATE RECREATIONAL VESSEL	88/52.115.1.	0	1	-100.0	n/a
844DP	UNAUTHORISED ENTRY/EXIT RAIL PREMISES	SR94/90.309.	0	8	-100.0	n/a	845EK	FAIL CARRY FIRE EXTINGUISHER AS REQUIRED	SR99/145.230	1	0	n/a	100.0
844DQ	ATT. ENTER CARRIAGE WHILE IN MOTION	9921.222.3.A	1	1	0.0	100.0	845EL	FAIL CARRY LIFEJACKETS ON VESSEL	SR99/145.230	1	1	0.0	100.0
844DR	SELL ANY ARTICLE/GOODS - PTC	SR94/90.325.	0	1	-100.0	n/a	845EO	FAIL TO CARRY EFFICIENT ANCHOR	SR99/145.230	0	1	-100.0	n/a
844DT	FAIL OBEY TRAFFIC CONTROL SIGNALS	SR94/90.321.	0	1	-100.0	n/a	845EP	EXCEED PCA WITHIN 3 HOURS - BREATH TEST	88/52.28.1.E	5	8	-37.5	100.0
844EL	OPERATE COMM. PASSENGER VEHICLE - UNLIC.	9921.158.1	0	1	-100.0	n/a	845EQ	OPERATE VESSEL CARELESSLY	88/52.22A.1	0	1	-100.0	n/a
844GO	CROSS RAILWAY LINE WHERE NOT PROVIDED	9921.222.3.C	30	29	3.4	100.0	845ES	REFUSE TO STATE NAME AND ADDRESS	88/52.19.4.A	1	0	n/a	100.0
844GQ	FAIL WEAR UNIFORM WHILST ON DUTY	SR94/94.25.1	0	3	-100.0	n/a	845EU	FAIL CARRY HAND HELD FLARE/SMOKE SIGNAL	SR99/145.230	1	1	0.0	100.0
844GW	TRANSFER UNEXPIRED TICKET TO ANOTHER	SR05/69.8.1	2	2	0.0	100.0	845EZ	FAIL REPORT ACCIDENT TO POLICE	88/52.20.1.C	1	0	n/a	100.0
844GX	DRINK LIQUOR IN RAIL VEHICLE	SR05/69.24.1	16	8	100.0	100.0	845FA	VESSEL FAIL MAINTAIN PROPER LOOK-OUT	88/52.S1.R5	1	0	n/a	100.0
844GY	DRINK LIQUOR IN ROAD VEHICLE	SR05/69.24.1	1	2	-50.0	100.0	845FB	VESSEL FAIL EXHIBIT ALL-ROUND WHITE LIGHT	88/52.S1.R23	1	0	n/a	100.0
844GZ	DRINK LIQUOR ON RAIL PREMISES	SR05/69.24.1	41	44	-6.8	100.0	845M	USE VESSEL ON WATERS-CONTRAVENE NOTICE	88/52.15.3	1	0	n/a	100.0
844HB	DEPOSIT LITTER IN ROAD VEHICLE	SR05/69.25.1	1	0	n/a	0.0	845W	IN CHARGE VESSEL-FAIL OBEY DIRECTION	88/52.21.2	1	0	n/a	100.0
844HC	DEPOSIT LITTER ON RAIL PREMISES	SR05/69.25.1	11	8	37.5	100.0	845X	OPERATE VESSEL/SKI-RECKLESS/NEG MANNER	88/52.22	0	1	-100.0	n/a
844HG	RIDE BICYCLE ON RAIL PREMISES	SR05/69.35	24	18	33.3	100.0	846D	BREACH OF REGULATIONS	6260.103	1	0	n/a	100.0
844HH	LEAVE RAIL PREMISES OTHER THAN BY EXIT	SR05/69.34.2	10	12	-16.7	100.0	846J	FAIL REMOVE/MAKE SAFE UNSAFE ELEC EQUIP	98/25.43.2.A	1	1	0.0	100.0
844HI	ENTER PLACE BETWEEN 2 PLATFORMS- RAILWAY	SR05/69.41	23	12	91.7	100.0	846N	INSTALL UNSAFE ELECTRICAL EQUIPMENT	98/25.43.1	2	4	-50.0	100.0
844HJ	TRAVEL ON PART RAIL VEH NOT FOR TRAVEL	SR05/69.38.1	5	8	-37.5	100.0	846P	CARRY OUT ELECTRICAL INSTALLATION -UNLIC	98/25.38.A	2	1	100.0	100.0
844HK	PREVENT AUTOMATIC DOORS FROM CLOSING	SR05/69.47.A	2	2	0.0	100.0	847C	ALLOW BEAST/CATTLE WANDER PUBLIC ROAD	7405.8.D	6	0	n/a	100.0
844HL	OPEN DOOR - MOVING RAIL VEHICLE	SR05/69.46.E	2	1	100.0	100.0	847K	INTERFERE WITH EQUIPMENT	88/47.59	1	0	n/a	100.0
844HM	FAIL TO LEAVE RAIL PREMISES ON REQUEST	SR05/69.54.2	1	2	-50.0	100.0	847L	WILFULLY PERMIT/CAUSE LIVESTOCK TRESPASS	94/89.25.H	0	1	-100.0	n/a
844HN	WALK ON PART-RAIL PREM-NOT FOR PUB USE	SR05/69.37.2	2	1	100.0	100.0	848CF	USE ABALONE EQUIPMENT-EXCEED CATCH LIMIT	95/92.37.1.A	3	0	n/a	100.0
844HO	SPIT ON RAIL PREMISES	SR05/69.26.1	28	22	27.3	100.0	848DA	USE PROHIBITED EQUIPMENT	95/92.114.1	1	0	n/a	100.0
844HP	ENTER RAIL PREMISES OTHER THAN ENTRANCE	SR05/69.34.2	17	7	142.9	100.0	848DF	POSS PROHIB RECREATIONAL FISHING EQUIP	SR98/23.535	2	0	n/a	100.0
844HQ	TAMPER WITH EQUIPMENT WITHOUT PERMISSION	SR05/69.52.C	2	6	-66.7	50.0	849A	LIGHT FIRE ON TOTAL BAN DAY	6228.40.4	49	44	11.4	59.2
844HR	SOLICIT GOODS ON RAIL PREMISES	SR05/69.19.2	2	2	0.0	100.0	849AA	WILFULLY GIVE FALSE FIRE ALARM	7405.12.1	122	18	577.8	95.1
844HS	LEAVE CARRIAGE WHILE IN MOTION	9921.222.3.A	2	0	n/a	100.0	849AB	CAUSE FIRE INTENT DESTROY-COUNTRY-CFA	6228.39C	13	5	160.0	0.0
844HU	CAUSE RAIL VEHICLE STOP -W/O REAS EXCUSE	SR05/69.51	0	2	-100.0	n/a	849AD	USE UNSAFE EQUIP-COUNTRY-FIRE PERIOD	6228.39.C	3	0	n/a	66.7
844IA	INTERFERE UNLOCKED GATE ON RAIL PREMISES	SR05/69.46.D	1	0	n/a	100.0	849AE	FAIL INFORM OF FIRE-COUNTRY-FIRE PERIOD	6228.39.D	1	1	0.0	100.0
844IC	OPEN LOCKED DOOR ON A RAIL VEHICLE	SR05/69.46.A	1	0	n/a	100.0	849AH	DROP BURNING SUBST FROM PTC VEH/PREM	SR94/90.312.	1	0	n/a	100.0
844Y	REFUSE/FAIL NAME/ADDRESS-TRANSPORT ACT	9921.218B.4.	17	19	-10.5	100.0	849AJ	LIGHT/DISCHARGE FLARE/FIREWORK IN MCG	SR94/00.16.A	1	0	n/a	100.0
845AB	OPERATE VESSEL WHILST OVER .05% ALCOHOL	88/52.28.1.B	1	1	0.0	100.0	849AO	FAIL TO OBSERVE PRECAUTIONS	58/6254.63.1	1	0	n/a	100.0
845AL	OP VESSEL ON STATE WATERS UNREGISTERED	88/52.8.1	1	1	0.0	100.0	849AP	LEAVE FIRE WITHOUT TAKING PRECAUTIONS	58/6254.63.1	3	1	200.0	33.3
845AT	MARINE PILOT-ENDANGER VESSEL	88/52.95	1	0	n/a	100.0							

n/a - no calculation was possible due to nil recorded crime in 2005/06 or nil single year clearances in 2006/07

OFFENCES RECORDED BY OFFENCE CATEGORY AND OFFENCE CODE, 2006/07

Table A.1

Offence		Offences Recorded				Single Year	Offence		Offences Recorded				Single Year
		Statutory Reference	2006/07 No.	2005/06 No.	% Change	% Cleared			Statutory Reference	2006/07 No.	2005/06 No.	% Change	% Cleared
Code	Category/Description						Code	Category/Description					
849AQ	LIGHT FIRE IN PROTECTED AREA	58/6254.63.2	1	5	-80.0	0.0	853AS	FAIL AFFIX LABEL CONTAINER CERTAIN INFO	SR95/63.26.1	16	0	n/a	100.0
849AU	LIGHT FIRE ON DAY OF ACUTE FIRE DANGER	58/6254.64	4	4	0.0	75.0	853AW	UNAUTH/UNLIC POSSESS SPECIAL SUBSTANCE	SR95/63.65	0	2	-100.0	n/a
849AV	LIGHT FIRE IN PROTECTED AREA	58/6254.64.2	0	1	-100.0	n/a	853AX	ADMIN DRUG DEP NOT PRESCRIBED TREATMENT	SR95/63.44	0	1	-100.0	n/a
849AY	ALLOW FIRE TO REMAIN ALIGHT	6228.40.4.A	6	2	200.0	66.7	853C	SELL POISON-UNLICENSED	9719.27	0	6	-100.0	n/a
849B	FAIL EXTINGUISH FIRE ON DIRECTION-CFA	6228.48	2	0	n/a	100.0	853D	SUPPLY CONTROLLED SUBSTANCE - UNLICENSED	9719.27	1	2	-50.0	100.0
849BB	IN OPEN AIR THROW/DROP OTHER BURNING MAT	6228.39.B	3	4	-25.0	100.0	853DE	FORGE PRESCRIPTION - SCHEDULE 4 POISON	9719.36A	0	5	-100.0	n/a
849BC	FAIL ERECT SHIELD/GUARD	6228.38A.1.C	0	3	-100.0	n/a	853DF	FORGE PRESCRIPTION - SCHEDULE 8 POISON	9719.36A	0	1	-100.0	n/a
849BG	FAIL CARRY PREC FIRE SUPPRESSION EQUIP	6228.50.2.C	0	1	-100.0	n/a	853DK	FRAUDULENTLY ALTER SCRIPT SCHED 4 POISON	9719.36A	2	2	0.0	50.0
849BO	FAIL ENSURE-PERS IN CHARGE FIRE-OPEN AIR	SR04/77.8.B	0	1	-100.0	n/a	853DN	FRAUDULENTLY ALTER ORDER SCHED 4 POISON	9719.36A	0	1	-100.0	n/a
849C	CAUSE FALSE FIRE ALARM TO BE GIVEN	7405.12.1	3	8	-62.5	66.7	853DQ	UTTER FORGED PRESCRIPTION-SCHED 4 POISON	9719.36A	5	0	n/a	20.0
849G	OWNER/OCCUPIER FAIL EXTINGUISH FIRE-CFA	6228.34	1	0	n/a	100.0	853DR	UTTER FORGED PRESCRIPTION-SCHED 8 POISON	9719.36A	0	3	-100.0	n/a
849H	LIGHT FIRE-OPEN AIR-COUNTRY-FIRE DANGER	6228.37	74	64	15.6	77.0	853DX	UTTER FRAUD ALTERED SCRIPT- SCH 8 POISON	9719.36A	1	0	n/a	100.0
849J	LEAVE FIRE UNATTENDED-COUNTRY-FIRE PERIO	6228.39.A	1	3	-66.7	100.0	853E	SUPPLY POISON-UNLICENSED	9719.27	1	0	n/a	100.0
849K	LIGHT FIRE-COUNTRY-EXTREME WEATHER CONDS	6228.39A	1	1	0.0	100.0	853ED	OBTAIN SCH 8 POISON-FALSE REPRESENTATION	9719.36B.1.A	0	1	-100.0	n/a
849L	FAIL TO COMPLY WITH PERMIT RE FIRE BANS	6228.40.9	1	0	n/a	100.0	853EF	OBTAIN SCRIPT-SCH 4 POISON-FALSE REPRESN	9719.36B.1.B	1	1	0.0	100.0
849Z	LEAVE FIRE IN OPEN UNATTENDED (SOA S11)	7405.11.1.B	34	4	750.0	94.1	853EG	OBTAIN SCRIPT-SCH 8 POISON-FALSE REPRESN	9719.36B.1.B	3	0	n/a	0.0
852AV	UNLIC MOTOR CAR TRADER (LMCT)	86/104.7.1	125	1	12400.0	100.0	853FP	POSSESS A SCHEDULE 4 POISON	9719.36B.2	57	63	-9.5	100.0
852BA	CARRY OUT ELECTRICAL WIRING WORK - UNLIC	6377.55.3	5	11	-54.5	100.0	853FQ	POSSESS A SCHEDULE 8 POISON	9719.36B.2	9	10	-10.0	100.0
852BE	FAIL TO REFUSE GOODS-NO IDENTIFICATION	89/54.19.2	0	1	-100.0	n/a	853FS	SUPPLY METHADONE WITHOUT PERMIT	SR95/63.18.1	0	1	-100.0	n/a
852BF	SELL GOODS - PROVIDE FALSE ID	89/54.19.3	0	4	-100.0	n/a	853FT	WILFULLY DESTROY SCHEDULE 8 POISON	SR95/63.49	15	0	n/a	100.0
852BM	UNREG CARRY ON BUS AS SECOND-HAND DEALER	89/54.5.1	2	8	-75.0	100.0	853FU	SUPPLY A POISON W/O AUTHORISATION	SR95/63.12.1	28	0	n/a	100.0
852BN	S'HAND DEALER FAIL MAINTAIN RECORD BOOK	SR97/175.12	4	8	-50.0	100.0	853FV	FAIL RETAIN RECORD OF DRUG TRANSACTIONS	SR95/63.40.2	33	0	n/a	100.0
852BQ	FAIL TO DISPLAY NOTICE	89/54.24B	0	1	-100.0	n/a	853FW	FAIL TO MARK PRESCRIPTION DURABLY	SR95/63.27.1	1	0	n/a	100.0
852BV	FAIL TO COMPLY WITH COURT ORDER	89/54.24A	0	6	-100.0	n/a	853FX	SUPPLY POISON-PRESCRIP EXCESS QUANTITIES	SR95/63.28.1	1	0	n/a	100.0
852BX	S'HAND DEALER FAIL RECORD REQUIRED INFO	SR97/175.12	3	1	200.0	100.0	853FY	TRANSFER POISON INTO INAPPROP CONTAINER	SR95/63.67.B	2	0	n/a	100.0
852CA	FAIL TO SERVE NOTICE ON OWNER PAWNING	89/54.23.3	1	0	n/a	100.0	853FZ	SUPPLY S3 POISON WO LABEL IDENT SUPPLIER	SR95/63.63.1	2	0	n/a	100.0
852CB	FAIL AFFIX IDENTIFYING MARK/NUMBER	SR97/175.13	2	3	-33.3	100.0	853GA	KNOWINGLY MAKE FALSE ENTRY IN RECORDS	SR95/63.41	9	0	n/a	100.0
852CG	FAIL KEEP RECORDS OF STORAGE OF ITEMS	89/54.21A	3	2	50.0	100.0	853QA	SELL/SUPPLY DEL. SUBS FOR OTHER TO DRINK	9719.58.1.B	0	1	-100.0	n/a
852CH	FAIL DISPLAY CURRENT CERTIFICATE OF REG	89/54.17.1	1	0	n/a	100.0	856BN	DRIVE VEHICLE-TRANSP EXPLOSIVES W/O LIC	SR00/61.603.	1	0	n/a	100.0
852CK	FAIL TO DISPLAY PARTICULARS OF USED CAR	86/104.52.1	0	6	-100.0	n/a	856CL	WO APPROVAL DEAL WITH UNAUTH EXPLOSIVES	10189.54.5	4	4	0.0	100.0
852Q	FAIL TO KEEP RECORD OF EVERY TRANSACTION	89/54.20	33	36	-8.3	100.0	858E	INTERFERE WITH WORKS/PROPERTY UNDER AUTH	89/80.288.1	1	0	n/a	100.0
852R	S'HAND & PAWNB-FAIL KEEP GOODS 7 DAYS	89/54.21.1	2	2	0.0	100.0	859A	FAIL TO COMPLY WITH A PERMIT	87/45.126.1	0	1	-100.0	n/a
852T	S'HAND & PAWNB-FAIL INFORM-STOLEN GOODS	89/54.22.2	1	2	-50.0	100.0	859F	CAUSE DISTRIB-ELEC PAMPHLET WO NAME/ADD	89/11.55.1	2	0	n/a	100.0
852X	S'HAND & PAWNB-FAIL COMPLY SERVED NOTICE	89/54.26.4	0	1	-100.0	n/a	861A	PERMIT DOG TO ATTACK PERSON (SOA S8.E)	7405.8.E	24	14	71.4	54.2
853A	LAY POISON BAIT	9719.52.1	7	3	133.3	0.0	861AJ	UNREGISTERED DOG/CAT	94/81.10.1	2	9	-77.8	100.0
853AE	USE/PRES DRUG SELF ADMIN NOT TREATMENT	SR95/63.47	0	1	-100.0	n/a	861AK	FAIL RENEW REGISTRATION DOG/CAT	94/81.10.2	0	1	-100.0	n/a
853AR	FAIL TO RECORD TRANSACTION/S	SR95/63.39.1	15	0	n/a	100.0	861AR	DOG AT LARGE BETWEEN SUNRISE AND SUNSET	94/81.24.1	8	14	-42.9	62.5

n/a - no calculation was possible due to nil recorded crime in 2005/06 or nil single year clearances in 2006/07

OFFENCES RECORDED BY OFFENCE CATEGORY AND OFFENCE CODE, 2006/07

Table A.1

Offence Code	Category/Description	Statutory Reference	Offences Recorded			Single Year %	Offence Code	Category/Description	Statutory Reference	Offences Recorded			Single Year %
			2006/07 No.	2005/06 No.	Change					2006/07 No.	2005/06 No.	Change	
861BI	FAIL HAVE DANGEROUS DOG MUZZLE/LEASH	94/81.41.1	0	1	-100.0	n/a	889MD	OPERATE-PRIVATE AGENT-UNAUTHORISED NAME	7494.19L.2.B	1	0	n/a	100.0
861BP	DOMEST ANIMAL-DEST/INTERFERE AUTH OFF	94/81.76.1.C	0	1	-100.0	n/a	889MJ	DISCLOSE CONFIDENTIAL INFORMATION	86/127.92.6	0	1	-100.0	n/a
861BQ	RESCUE/ATTEMPT RESCUE SEIZED DOG/CAT	94/81.82.1	0	5	-100.0	n/a	889MM	OBSTRUCT ROAD/TRACK-PREVENT SAFE PASSAGE	SR00/66.11.1	0	1	-100.0	n/a
861BX	ALLOW DOG TO BE A NUISANCE	94/81.32.1	0	3	-100.0	n/a	889MQ	SERIOUS RACIAL VILIFICATION	01/47.24	0	2	-100.0	n/a
861BY	WILFULLY URGE A DOG TO ATTACK	94/81.28	16	6	166.7	100.0	889ND	MAINTAIN OPTICAL SURVEILLANCE DEVICE	99/21.7.1	2	3	-33.3	100.0
861BZ	DOG AT LARGE OUTSIDE OWNERS PREMISES	94/81.24.1	8	7	14.3	87.5	889NM	ATTEND ANIMAL FIGHT EVENT - COCK FIGHT	86/46.13.4	11	0	n/a	100.0
861C	PERMIT DOG TO WORRY PERSON (SOA S8.E)	7405.8.E	3	4	-25.0	100.0	889NR	POSSESS COCK FIGHTING IMPLEMENT	SR97/159.7C	1	1	0.0	100.0
861CA	DOG AT LARGE NOT SECURELY CONFINED-PREM	94/81.24.1	0	2	-100.0	n/a	889NY	UNLIC OPERATE/MANAGE CHILDREN'S SERVICE	96/53.7	0	6	-100.0	n/a
861CG	DOG AT LARGE BETWEEN SUNSET AND SUNRISE	94/81.24.2	5	5	0.0	100.0	889OA	BEAT AN ANIMAL	86/46.9.1.A	3	12	-75.0	100.0
861CH	FAIL TO APPLY TO REGISTER A DOG	94/81.10.1	0	2	-100.0	n/a	889OP	FAIL TO PRODUCE PERMIT DOCUMENT FOR INSP	04/33.128.1	1	0	n/a	100.0
861CL	DANGEROUS DOG ATTACK/BITE PERSON	94/81.29.1	37	31	19.4	78.4	889PC	CROWD CONTROLLER FAIL TO WEAR ID	04/33.138	1	2	-50.0	100.0
861CM	DANGEROUS DOG ATTACK/BITE ANIMAL	94/81.29.1	24	24	0.0	41.7	889PD	CROWD CONTROLLER FAIL ENTER INFO IN REG	04/33.141.1	1	3	-66.7	100.0
861CN	NON DANGEROUS DOG ATTACK/BITE PERSON	94/81.29.1AA	14	18	-22.2	71.4	889PU	ACT AS CROWD CONTROLLER WITHOUT LICENCE	04/33.7.C	9	17	-47.1	100.0
861CO	NON DANGEROUS DOG ATTACK/BITE ANIMAL	94/81.29.1AA	10	6	66.7	90.0	889PV	ACT AS A SECURITY GUARD WITHOUT LICENCE	04/33.7.D	3	2	50.0	100.0
861CP	DOG RUSHES AT PERSON	94/81.29.1A	2	5	-60.0	0.0	889QE	SELL REG MOTOR VEH W/OUT ROADWORTHY CERT	86/104.42A.1	0	1	-100.0	n/a
861CS	REMOVE SEIZED DOG	94/81.82.2	1	0	n/a	100.0	889QF	OVERWORK AN ANIMAL	86/46.9.1.A	1	0	n/a	100.0
889A	EMPLOY UNLIC CROWD CONTROLLER	7494.41B	0	9	-100.0	n/a	889QG	NEGLIG CAUSE UNJUSTIFIABLE PAIN - ANIMAL	86/46.9.1.C	5	1	400.0	100.0
889AH	EXERCISE BUSINESS AS PRIVATE AGENT-UNLIC	7494.6.A	2	1	100.0	100.0	889QK	EMPLOY-CLS A UNLIC PRIV SECURITY IND OP	04/33.131.2	6	2	200.0	100.0
889AL	KEEP PREMISES FOR ANIMAL FIGHTS	86/46.13.1.A	0	1	-100.0	n/a	889QM	FALSELY CARRY ON BUS. AS A TRAVEL AGENT	86/52.6.1.A	1	0	n/a	100.0
889B	FAIL PRODUCE LICENCE DEMAND-PRIV AGENT	7494.22.1	1	0	n/a	100.0	889QN	WOUND AN ANIMAL	86/46.9.1.A	3	0	n/a	66.7
889BD	POSSESS SMALL LEG HOLD TRAP CROWN LAND	86/46.15.3	0	1	-100.0	n/a	889QO	INSTALL OPTICAL SURVEILLANCE DEVICE	99/21.7.1	1	1	0.0	100.0
889CT	CROWD CONTROLLER-UNLIC (PRIV AGENTS)	7494.19B.1	0	4	-100.0	n/a	889QT	CARRY ON BUS UNLIC PROV-CROWD CONTROLLER	04/33.5.C	1	0	n/a	100.0
889D	AGGRAVATED CRUELTY TO ANIMAL	86/46.10.1	153	144	6.3	46.4	889QV	FAIL TO REQUEST FARE FOR WHOLE TRAVEL	SR05/66.40.1	7	0	n/a	100.0
889DC	MAKE AN INCORRECT STATEMENT	7494.44	0	1	-100.0	n/a	889QW	FAIL TO PROVIDE FOOD/DRINK FOR AN ANIMAL	86/46.9.1.F	2	0	n/a	100.0
889DD	FAIL DELIVER CANC/SUSP PRIV AGENT LIC	7494.42	0	1	-100.0	n/a	889QX	INTENT LAY BAIT CONTAINING POISON-ANIMAL	86/46.9.1.J	2	0	n/a	0.0
889FE	SELL TOBACCO PRODUCT TO PERSON U/18	87/81.12.1	12	3	300.0	100.0	889QY	SMOKE IN AN ENCLOSED WORKSPACE	87/81.5A.1	1	0	n/a	100.0
889FF	PURCHASE TOBACCO FOR USE PERSON U/18	87/81.12.2	0	2	-100.0	n/a	889QZ	CARRY ON BUS UNLIC PROV - SECURITY GUARD	04/33.5.D	1	0	n/a	100.0
889FJ	SELL CIGARETTES IN PACKAGE LESS THAN 20	87/81.14	1	0	n/a	100.0	889RB	ACT AS AN INVESTIGATOR WITHOUT A LICENCE	04/33.7.A	1	0	n/a	100.0
889HO	COUNSEL/PROCURE COMM INDICTABLE OFFENCE	6231.323	22	0	n/a	100.0	889RC	REMOVE MEANS USED TO IMMOBILISE VEHICLE	06/12.107	1	0	n/a	100.0
889IB	ATTEMPT TO COMMIT INDICTABLE OFFENCE	6231.321M	198	261	-24.1	88.9	889T	BURN RUBBISH IN PUBLIC PLACE	7405.4.A	0	1	-100.0	n/a
889KP	LOCAL LAW OFFENCE	LOCAL LAW OF	77	96	-19.8	100.0	889Z	TATTOO PERSON UNDER 18 YEARS OF AGE	7405.42.1	1	0	n/a	100.0
889KQ	CONSPIRACY TO COMMIT INDICTABLE OFFENCE	6231.321.1	29	25	16.0	93.1	L1068	POSSESS OFFENSIVE WEAPON/INSTRUMENT	L1068	1	1	0.0	100.0
889KU	AID/ABET ANOTHER COMMIT INDICT. OFFENCE	6231.323	6	5	20.0	100.0	L323B	UTTER FORGED PRESCRIPTION	L323B	0	1	-100.0	n/a
889KV	AID/ABET ANOTHER COMMIT SUMMARY OFFENCE	6231.324	17	31	-45.2	100.0	L668B	INTRODUCE ARTICLE INTO PRISON	L668B	1	0	n/a	100.0
889KW	AID/ABET FALSE REPORT TO POLICE	6231.324	1	0	n/a	100.0							
889LQ	ACCESSORY TO SERIOUS INDICTABLE OFFENCE	6231.325.1	5	3	66.7	100.0							
889LR	INSTALL/USE SURVEILL DEVICE W/O CONSENT	99/21.7.1	31	6	416.7	100.0							
							<i>Sub-Total</i>			<i>5719</i>	<i>5768</i>	<i>-0.8</i>	<i>83.1</i>
							TOTAL			376200	375667	0.1	44.4

n/a - no calculation was possible due to nil recorded crime in 2005/06 or nil single year clearances in 2006/07

Also available for purchase from Corporate Statistics are:

Publications for each individual offence recorded by postcode (See Sample below).

SAMPLE ONLY						
RECORDED CRIME FOR 2003/04 TO 2006/07 FOR POSTCODES IN VICTORIA IN ASCENDING ORDER OF POSTCODES. OFFENCE=BURGLARY (AGGRAVATED)						
AREA	POSTCODE	POSTCODE NAME	RECORDED 2006/07	RECORDED 2005/06	RECORDED 2004/05	RECORDED 2003/04
METRO	3000	MELBOURNE CITY	10	3	12	13
	3002	EAST MELBOURNE	3	0	3	8
	3003	WEST MELBOURNE	3	1	2	1
	3006	SOUTHBANK	1	3	1	3

Copies of previous years "Victoria Police Crime Statistics" publications (if available).

Any ad hoc query of your design, based on combinations of data provided in this "Victoria Police Crime Statistics" publications.

Please contact Corporate Statistics for prices and order forms:

Mail: Corporate Statistics
Victoria Police
2nd Floor, Building C,
PO Box 415
Melbourne 3005

Phone: (03) 9247 6707
Fax: (03) 9247 6045



V I C T O R I A P O L I C E