




VICTORIA POLICE



CRIME STATISTICS 2007/08

TABLE OF CONTENTS

	Introduction.....	3
	Definitions And Explanatory Notes.....	5
Section 1	Crime At A Glance.....	11
Section 2	Offences.....	15
Section 3	Victims.....	21
Section 4	Alleged Offenders.....	35
Section 5	Distinct Alleged Offenders.....	65
Section 6	Geographical Location Of Offences.....	75
Section 7	Values of Property Stolen Or Damaged.....	97
Section 8	Temporal Trends.....	103
Section 9	Profile Of Selected Offence Categories.....	113
Section 10	Family Incidents.....	127
Section 11	Missing Persons.....	135
	Appendix.....	141



Copyright 2008, Victoria Police.
ISSN 1325-1430
Price \$50.00 (inclusive of GST)

INTRODUCTION

This publication contains detailed statistics on crime reported to or detected by Victoria Police for the fiscal year ended 30 June 2008 together with comparisons with the 2006/07 fiscal year.

The statistics have been compiled from information stored on the Victoria Police Law Enforcement Assistance Program (LEAP) database which was implemented on 1 March 1993.

The document contains detailed information on crime, victims, alleged offenders, family incidents, missing persons, vehicle theft, stolen property and other related information together with the socio-demographic information on offenders and victims. In addition, it includes colour maps summarising offence frequencies by police geographical locations within Victoria.

Detailed crime counting, classification rules and definitions are included in the section entitled "DEFINITIONS AND EXPLANATORY NOTES" to provide assistance in the interpretation of statistics.

Information contained in this publication relates only to those crimes reported to or becoming known to police in Victoria. For additional information on crime victimisation, readers should refer to Victimisation Surveys conducted in Victoria on selected offences by the Australian Bureau of Statistics (ABS) during 1995, 1996 and 1998, and by the Victorian Department of Justice in 1996 and 1999.

For comparisons on recorded Victims of crimes between the various Australian States and Territories, readers should refer to the ABS publication, *Recorded Crime - Victims Australia*.

As the information presented in this document is by no means exhaustive, any requests for additional information should be directed to the Manager, Corporate Statistics.

Reference:

ABS Estimated Resident Population Local Areas, Victoria as at 30 June 2007 (Catalogue No. 3218.0)

Other Related Publications:

ABS Recorded Crime-Victims Australia (Catalogue No. 4510.0)

ABS Crime and Safety Victoria (Catalogue No.4509.2)

Ms Uma Rao
Manager
Corporate Statistics
Corporate Strategy & Performance
Victoria Police
PO Box 415
Melbourne 3005
Victoria Australia

Phone: (03) 9247 6703

Fax: (03) 9247 6045

Email: uma.rao@police.vic.gov.au



DEFINITIONS

AND EXPLANATORY NOTES

On 1 March 1993 Victoria Police implemented the Law Enforcement Assistance Program (LEAP) state-wide. The LEAP data base is fully relational and stores particulars of all crimes brought to the notice of police as well as family incidents and missing persons. It also includes details on locations, vehicles and persons involved. The database is on-line and updated constantly, 24 hours a day.

A copy of the LEAP database is downloaded each night for use by various areas of the Victoria Police to produce crime statistics and conduct data analysis.

All data relating to crime, family incidents and missing persons presented in this publication for the 2007/08 fiscal year has been obtained from the downloaded version of the LEAP database on 18 July 2008.

CRIME COUNTING AND CLASSIFICATION

Offences Recorded:

Consist of those offences **recorded** on LEAP between 1 July 2007 and 30 June 2008 regardless of when the offence occurred or when it was reported to police (over 85% of all offences are recorded on LEAP within 48 hours of being reported to police).

Caution should be exercised when interpreting recorded crime statistics. Only those offences which become known to police and for which a crime report has been completed are included in this publication.

Counting Rules:

Victoria Police uses three methods of counting crime depending on the particular offence. For all crime against the person, and most crime against property, the counting

unit is the number of principal victims for each separate occurrence of the offence (e.g. two persons are assaulted by three offenders - two offences of assault are recorded). For offences against statute such as possess and use drugs, the number of alleged offenders is the counting unit (e.g. three offenders are found in possession of cannabis - three offences of possess cannabis are counted). For a small number of infrequent offences, such as piracy, the event itself becomes the counting unit, that is, one offence is counted for each incident of piracy.

Only the most serious offence which best describes a distinct course of criminal conduct is recorded in official crime statistics, even though an offender may be charged with other offences resulting from the one incident (e.g. an offender carrying a firearm commits an armed robbery – only the offence of armed robbery is recorded although the offender would be charged with armed robbery and possession of a firearm).

The number of distinct courses of criminal conduct occurring within an incident will generally be one unless there is a break in time and/or location. For example, if an offender presents three valueless cheques to a teller only one offence would be recorded but if the three cheques were presented at different times or at different branches then three offences would be recorded.

Offences Cleared:

Refers to all offences recorded on LEAP which have resulted in: one or more alleged offenders being processed for the offence, or an investigation reveals no offence occurred, or the complaint was withdrawn or the perpetrator was known but for legal and other reasons could not be charged (e.g. under age or deceased).

DEFINITIONS AND EXPLANATORY NOTES

Single Year Clearances:

The number of offences recorded between 1 July 2007 and 30 June 2008 which were cleared within the same period. They are also represented as a proportion of the total offences recorded. Offences cleared within this period which had been reported in earlier reporting periods are shown separately and not included in the single year clearances.

Charges:

Refers to the total number of charges laid against offenders. These include secondary offences which are not included in the recorded figures for offences.

For example, two offenders each carrying a firearm, assault a customer during the course of an armed robbery. These results in charges of possess firearm, armed robbery, robbery, theft, and assault being laid against each offender. The number of offences counted in the recorded figures for offences however, would be one offence of armed robbery. The number of charges therefore, will be considerably higher than the number of reported offences and the number of offenders.

Table 1.3 includes a column showing the number of charges laid.

Note that for a variety of reasons, offenders may not be subsequently presented before a court on all charges laid at the time of their apprehension.

Offence Categories:

There are in excess of 4000 individual statutory and common law offences recorded on LEAP which have been grouped into 27 broad offence categories. These categories are further subdivided into four general classes of "Crime Against the Person", "Crime Against

Property", "Drug Offences" and "Other Crime". Offences dealt with by way of penalty notice and/or traffic offences are not recorded on LEAP and are not included in the official crime statistics.

Homicide Statistics

The offence category of Homicide is not restricted to the offence of murder but includes offences such as manslaughter and culpable driving which also result in the death of a person. The offence category of Homicide also includes attempts and other degrees of the offence. For a detailed breakdown of Homicide statistics, including murder, See Table 9.17.

Offence Degree:

Offences are classified as either substantive offences, attempts, accessories and/or abets, conspiracies and incitement. Unless otherwise stated, the statistics presented in this publication include all degrees of the offence (Table 2.2 includes a breakdown of offences by degree).

Alleged Offenders:

Refers to persons who have allegedly committed a criminal offence and have been processed for that offence by either arrest, summons, caution or warrant of apprehension between 1 July 2007 and 30 June 2008 regardless of when the offence occurred. Those persons who for legal or other reasons were apprehended but were not charged are also included. Persons are counted on each occasion they are processed and for each offence counted in recorded offences (e.g. a person processed on three occasions will be counted three times). Only the offence in recorded offences for which the offender has been processed is included.

Distinct Alleged Offenders:

Refers to the number of distinct individual offenders processed for the commission of an offence by either, arrest, summons, caution or warrant of apprehension between 1 July 2007 and 30 June 2008 regardless of when the offence occurred. Those individuals who for legal or other reasons were apprehended but were not charged are also included. Individual offenders are only counted for the first offence for which they are processed in the fiscal year. Demographic profiles are based on age, sex and other personal details as recorded on the first occurrence on which they were processed during the fiscal year. A person's age is based on their age as at the date they committed their first offence.

Victims:

Victims of crime are classified as either persons, businesses, statute or other depending on the nature of the offence. Victim profiles presented in this publication are based on those victims recorded as persons only. Victims who are victimised on more than one occasion are counted for each occasion.

Crime Rates:

The population figure used in calculating statewide and district crime rates is the Australian Bureau of Statistics (ABS) estimate for the month of December 2007 (ABS Catalogue No. 3101.0).

DEFINITIONS AND EXPLANATORY NOTES

FAMILY INCIDENTS

Details on family incidents are presented in Section 10 and are based on the number of family incident reports submitted by police and recorded on LEAP between 1 July 2007 and 30 June 2008.

MISSING PERSONS

Details on missing persons are presented in Section 11 and are based on the number of persons reported missing to police and recorded on LEAP between 1 July 2007 and 30 June 2008. Escapes from custody are excluded.

PROFILES

Characteristics of offences, victims, and/or alleged offenders used throughout this publication include:-

Juveniles:

Refers to persons under 18 years of age at the time of reporting who are either victims or processed for allegedly committing criminal offences.

Adults:

Refers to persons 18 years and over at the time of reporting who are either victims or processed for allegedly committing criminal offences.

Racial Appearance:

Refers to the racial appearance of victims or offenders based on the subjective assessment of the attending police. This information is also provided for persons reported missing and is shown in Section 11 (Table 11.3). The four categories used within this publication are based on the following definitions:

Aboriginal

Describes people of Aboriginal/Torres Strait Islander appearance.

Asian

Describes people of Chinese, Japanese, Korean, Vietnamese, Cambodian, Laotian, Indonesian, Thai, Malaysian, Filipino and Singaporean appearance.

Caucasian

Describes people who are white or light-skinned.

Other

Describes people who are not of Aboriginal, Asian or Caucasian appearance. This may include people of African/Middle Eastern [includes Arabic], Black African [includes African American, Afro-Caribbean (i.e. West Indian)], Indian [includes Pakistani, Sri Lankan, Bangladeshi], Latin American [includes Central and South American], Maori, Pacific Islander [includes Fijian, Tongan, Polynesian] and Southern European [includes Greek, Italian, Spanish, Portuguese, etc.] appearance.

Country of Birth:

Refers to the country of birth of offenders and is based on information collected by the attending police. Country of birth details are not recorded for victims of crime. The publication has used the ABS Australian Standard Classification of Countries for Social Statistics (ABS Catalogue No. 1269.0).

Occupation:

The following occupation categories, which are included in Table 5.1.1, 5.1.2 and 5.1.3, are based on the major groups as defined in the ABS publication of the Australian Standard Classification of Occupations (ABS Catalogue No. 1223.0).

A list of the occupations included within each category is provided below:

Manager and Administrator

Legislator and Government Appointed Official; General Manager; Specialist Manager; Farmer and Farm Manager; Managing Supervisor (Sales and Service); Managing Supervisor (Other Business).

Professional

Natural Scientist; Building Professional and Engineer; Health Diagnosis and Treatment Practitioner; School Teacher; Other Teacher and Instructor; Social Professional; Business Professional; Artist and Related Professional; Miscellaneous Professional.

Para-Professional

Medical and Science Technical Officer and Technicians; Engineering and Building Associate and Technician; Air and Sea Transport Technical Worker; Registered Nurse; Police; Miscellaneous Para-Professional.

Tradesperson

Metal Fitting and Machining Tradesperson; Other Metal Tradesperson; Electrical and Electronics Tradesperson; Building Tradesperson; Printing Tradesperson; Vehicle Tradesperson; Food Tradesperson; Amenity Horticultural Tradesperson; Miscellaneous Tradesperson.

Clerk

Stenographer and Typist; Data Processing and Business Machine Operator; Numerical Clerk; Filing, Sorting and Copying Clerk; Material Recording and Despatching Clerk; Receptionist, Telephonist and Messenger; Miscellaneous Clerk.

DEFINITIONS AND EXPLANATORY NOTES

Salesperson and Personal Service Worker

Investment, Insurance and Real Estate Salesperson; Sales Representative; Sales Assistant; Teller, Cashier and Ticket Salesperson; Miscellaneous Salesperson; Personal Service Worker.

Plant and Machine Operator, and Driver

Road and Rail Transport Driver; Mobile Plant Operator (except Transport); Stationary Plant Operator; Machine Operator.

Labourer and Related Worker

Trades Assistant and Factory Hand; Agricultural Labourer and Related Worker; Cleaner; Construction and Mining Labourer; Miscellaneous Labourer and Related Worker.

Geographical Location:

The geographical location of where recorded offences have been committed is provided in Section 6 in terms of police districts and postcodes.

Details on which police district family incidents have occurred in and where persons have been reported missing from are provided in Section 10 and 11 respectively.

Value of Property Stolen or Damaged:

Graphic representation of property crime in terms of the value of property stolen or damaged is provided in Section 7. They are based on offences that are substantive and have a recorded value of property stolen or damaged. Offences with no value stated are excluded from figures.

Estimated Total Value

The estimated total value has been calculated by extrapolating from available records.

Average Value

The average value is the arithmetic mean of available records.

Temporal Trends:

Graphic representations of selected crimes by day of week and time of day are provided in Section 8 and are restricted to those offences where it is known that the offence was committed within a 24 hour period. Each offence is also counted for each hourly interval over which the offence could have occurred. For example, a burglary committed between 10.15 p.m. on Saturday and 1.45 a.m. on Sunday will be counted in each hourly interval between 10.00 p.m. and 2.00 a.m. for which it may have occurred, that is, four times.

Type of Location:

Refers to the type of location where the offence occurred and is shown in Section 9 (Table 9.1). The categories used are based on the following definitions.

Residential Private

Flat/Unit/Apartment; House; Bungalow; Caravan/Mobile Home; Houseboat; Ministry of Housing.

Residential Non-Private

Boarding House; Holiday Home; Guest House; Nursing Home; Hotel/Motel; Other Dwelling.

Residential Other

Clothesline/Laundry; Backyard; Frontyard; Garage; Shed; Premises Under Construction; Other Residential.

Educational

School; School Grounds; Other Educational.

Health

Hospital; Medical Centre; Dental; Other Health.

Religious

Church; Other Religious.

Public Transport

Train; Train Station; Railway Car Park; Tram/Tram Stop; Bus/Bus Stop; Depot/Terminal; Freight Yard; Office (PTC Only); Taxi.

Other Transport

Private Car; Airfield; Boat; Dock/Wharf; Car Park (Single Level); Car Park (Multi Level); Other Transport Type/Area.

Justice

Police Station; Court; Prison/Detention Centre; Youth Training Centre; Other Justice Facility.

Open Space

Parkland/Reserve; Rural; Vacant Block; Beach Car Park; Beach/Foreshore; Other Open Space.

Street/Footpath

Street/Lane/Footpath.

Other Community Location

Cemetery; Civic Centre; Gallery.

Administrative/Professional

Business Office; Other Administrative/Professional.

Financial

Bank; Credit Society; ATM/EFTPOS; Other Financial Institution.

Retail

Chemist/Pharmacy; Service Station; Jeweller; Second Hand Dealer; Supermarket; Department Store; Shopping Complex; Car Sales Yard; Milk Bar; 24hr Convenience; Restaurant/Fast Food; Other Retail.

DEFINITIONS AND EXPLANATORY NOTES

Wholesale

Any Wholesale.

Warehousing/Storage.

Any Warehouse/Storage.

Manufacturing

Factory; Other Manufacturing.

Agricultural

Farmland; Orchard; Other Agricultural.

Recreational

Licensed Premises; TAB; Cinema; Sports Area/Facility; Gaming Venue; Other Recreational/Sports.

Other Location

Brothel/Massage Parlour; Construction Site; Other Location.

Missing Data:

Values for data items used in victim, offender, selected offences, family incidents and missing persons profiles which are recorded as unknown or where no value is recorded are shown as "Unspecified" in all tables presented in this publication.

FACTORS IMPACTING REPORTED AND CLEARED CRIME

Following a review of crime counting and classification of offences to coincide with the implementation of LEAP, a number of changes have occurred in the way crime is classified and counted which will affect the validity

of comparisons with pre 1993/94 official crime statistics. The specific changes are:-

Reported Rape and Sex Offences

In 1993/94 the Victoria Police adopted the rule of counting the number of rape and sex offences reported per victim for each and every distinct course of criminal conduct (e.g. a person raped on ten occasions over a six month period is counted as ten offences). Prior to 1993/94 only the number of victims was counted regardless of the number of distinct occurrences (e.g. only one offence would be counted).

Reported Possess and Use Drug Offences

To comply with the counting rule that only the most serious offence which best describes a course of criminal conduct be counted, in situations where offenders are found in possession of drugs and admit their use, only the offence of possess drugs is generally counted whereas prior to 1993/94 both the offences of possess and use were counted.

Reported Assault (Police) and Resist Arrest

Prior to 1993/94 the offences of assault police and resist arrest were each counted in instances where both offences were committed. To comply with the most serious offence which best fits the distinct course of criminal conduct rule, only the offence of assault (police) is now counted.

Clearance Rate

Prior to 1993/94 clearance rates include crimes cleared from previous reporting periods.

Updated Statistics

Due to the addition of supplementary information to existing records, and changes resulting from quality control checks, crime statistics obtained from LEAP may alter slightly over time. Clearance numbers are particularly prone to change following the processing of offenders,

often months or even years after a crime is recorded. For this same reason, 1996/97 to 1999/00 figures in this publication may vary slightly from those published in previous *Victoria Police Crime Statistics* publications.

Offences by Postcode

Because of changes made to the LEAP postcode table, crime figures for the area of Wendouree (3355) published in the *Victoria Police Crime Statistics 1994/95* publication, for 1993/94 and 1994/95, are recorded under the postcode of Ballarat (3350). Similarly, crime for Golden Square (3555) and Eaglehawk (3556) were recorded under the postcode for Bendigo (3550).

Licensing Offences

In March 1996 the Victorian Government enacted legislation enabling offences under the Liquor Control (Further Amendment) Act to be dealt with by the way of Penalty Notices. As LEAP reports are not submitted where a penalty notice is issued, there will be a progressive decline in the number of licensing offences recorded in official crime statistics obtained from LEAP.

Change in the Definition of Aggravated Burglary

A change in the definition of aggravated burglary came into effect on 1 September 1997. Prior to this, aggravated burglary was defined as a person committing a burglary who at the time had in their possession any weapons or explosives (including imitations). The new definition is a broadening of the previous one with the addition relating to whether a person was present in the building at the time of the burglary. It also requires that the person committing the burglary must have known that a person was present or was reckless as to whether or not a person was present. This means that some burglaries are now being recorded as aggravated burglaries. This change has increased the number of recorded aggravated burglaries and as such caution should be exercised when making comparisons with previous years.

DEFINITIONS AND EXPLANATORY NOTES

COMPARISONS WITH PREVIOUS YEARS

As indicated earlier, care should be exercised in comparing post 1993/94 crime statistics with previous years.

Figures used for 2006/07 in this publication for year to year comparisons are those extracted from LEAP on 18 July 2008 and may differ slightly to those previously published in the *Victoria Police Crime Statistics 2006/07* publication, which were extracted from LEAP on 18 July 2007. This is due to the LEAP database being updated with supplementary information.

Offender Statistics

Offender statistics published in the *Victoria Police Crime Statistics 1993/94* publication were calculated according to the date the alleged offenders were processed. Due to the time lag between when an alleged offender is processed and when they are recorded on LEAP, offender statistics were liable to change significantly over time. To minimise this effect, offender statistics from 1994/95 onwards were calculated according to the system generated date (charge date) created when a charge record is added to the LEAP database. Due to multiple charges being laid against offenders on more than one occasion, for offences arising from the one incident, offender statistics have been calculated based on the first charge date for each incident.

Please note that figures shown in Appendix A of the 1995/96 publication should be used for comparison purposes and not those published in the 1993/94 and 1994/95 *Victoria Police Crime Statistics* publication.

Property Damage Offences


Between July 1993 and June 1996 an offence category of Criminal Damage was included under the heading of "Crime Against Property" and comprised the indictable offences of Criminal Damage in the Crimes Act only. During this period the summary offences of Wilful Damage were classified under the heading of "Other Crime". From July 1997 the indictable offence of Criminal Damage and the summary offence of Wilful Damage have been combined to form the offence category of Property Damage under the heading of "Crime Against Property". Care should be exercised when referring figures under the headings of "Crime Against Property" and "Other Crime" in the *Victoria Police Crime Statistics* publications for the years of 1993/94, 1994/95 and 1995/96.

Other Crime

Between July 1993 and June 1996 the heading of "Other Crime" included the offence categories of Drug (Cultivate, Manufacture and Traffick), Drug (Possess and Use), Other Indictable and Other Summary offences. From July 1997 the two drug offence categories were removed from this heading and grouped to form a new heading of "Drug Offences". Furthermore seven new offence categories were created under the heading of "Other Crime". The new categories are: Going Equipped to Steal, Justice Procedures, Regulated Public Order, Weapons/Explosives, Harassment, Behaviour in Public Order and Other. These were previously classed as Other Indictable and Other Summary offences. Care should be exercised when referring to figures under the heading of "Other Crime" in the *Victoria Police Crime Statistics* publications from 1993/94 to 1996/97.

CRIME AT A GLANCE

Table 1.1	Overview Of Offences, 2007/08.....	12
Table 1.2	Overview Of Victims, 2007/08.....	13
Table 1.3	Overview Of Alleged Offenders, 2007/08.....	14



OVERVIEW OF OFFENCES, 2007/08

Table 1.1

	Offences Recorded			Offence Rate Per 100,000 Population *			Single Year Clearances **			Rate (%)		
	No.	No.	%	No.	No.	%	No.	No.	%	Rate (%)	Rate (%)	Rate
	2007/08	2006/07	Change	2007/08	2006/07	Change	2007/08	2006/07	Change	2007/08	2006/07	Difference***
Crime Against The Person												
Homicide	169	197	-14.2	3.2	3.8	-15.6	152	169	-10.1	89.9	85.8	4.8
Rape	1562	1700	-8.1	29.8	32.9	-9.6	1234	1305	-5.4	79.0	76.8	2.9
Sex (non-Rape)	6263	6210	0.9	119.4	120.3	-0.7	4817	4652	3.5	76.9	74.9	2.7
Robbery	3332	2880	15.7	63.5	55.8	13.9	1516	1324	14.5	45.5	46.0	-1.0
Assault	31284	31052	0.7	596.3	601.4	-0.8	25024	25087	-0.3	80.0	80.8	-1.0
Abduction/Kidnap	337	314	7.3	6.4	6.1	5.6	264	238	10.9	78.3	75.8	3.4
<i>Sub-Total</i>	<i>42947</i>	<i>42353</i>	<i>1.4</i>	<i>818.6</i>	<i>820.2</i>	<i>-0.2</i>	<i>33007</i>	<i>32775</i>	<i>0.7</i>	<i>76.9</i>	<i>77.4</i>	<i>-0.7</i>
Crime Against Property												
Arson	3186	3229	-1.3	60.7	62.5	-2.9	520	521	-0.2	16.3	16.1	1.2
Property Damage	52972	52509	0.9	1009.7	1016.9	-0.7	11767	11760	0.1	22.2	22.4	-0.8
Burglary (Aggravated)	1741	1669	4.3	33.2	32.3	2.7	893	874	2.2	51.3	52.4	-2.1
Burglary (Residential)	28817	29551	-2.5	549.3	572.3	-4.0	3831	3725	2.8	13.3	12.6	5.5
Burglary (Other)	19322	19140	1.0	368.3	370.7	-0.6	3512	3445	1.9	18.2	18.0	1.0
Deception	23290	25682	-9.3	444.0	497.4	-10.7	18609	20404	-8.8	79.9	79.4	0.6
Handle Stolen Goods	6627	7673	-13.6	126.3	148.6	-15.0	6515	7579	-14.0	98.3	98.8	-0.5
Theft From Motor Vehicle	52178	46482	12.3	994.6	900.2	10.5	4481	4270	4.9	8.6	9.2	-6.5
Theft (Shopsteal)	15704	16160	-2.8	299.3	313.0	-4.3	13253	13270	-0.1	84.4	82.1	2.8
Theft Of Motor Vehicle	18008	17998	0.1	343.3	348.6	-1.5	3736	3711	0.7	20.7	20.6	0.6
Theft Of Bicycle ¹	5853	5679	3.1	111.6	110.0	1.4	494	496	-0.4	8.4	8.7	-3.4
Theft (Other)	53436	56576	-5.6	1018.6	1095.7	-7.0	12637	14742	-14.3	23.6	26.1	-9.2
<i>Sub-Total</i>	<i>281134</i>	<i>282348</i>	<i>-0.4</i>	<i>5358.9</i>	<i>5468.0</i>	<i>-2.0</i>	<i>80248</i>	<i>84797</i>	<i>-5.4</i>	<i>28.5</i>	<i>30.0</i>	<i>-5.0</i>
Drugs												
Drug (Cult., Manuf., Traff.)	4164	4704	-11.5	79.4	91.1	-12.9	4110	4651	-11.6	98.7	98.9	-0.2
Drug (Possess, Use)	10040	9862	1.8	191.4	191.0	0.2	9927	9757	1.7	98.9	98.9	-0.1
<i>Sub-Total</i>	<i>14204</i>	<i>14566</i>	<i>-2.5</i>	<i>270.8</i>	<i>282.1</i>	<i>-4.0</i>	<i>14037</i>	<i>14408</i>	<i>-2.6</i>	<i>98.8</i>	<i>98.9</i>	<i>-0.1</i>
Other Crime												
Going Equipped To Steal	467	445	4.9	8.9	8.6	3.3	458	443	3.4	98.1	99.6	-1.5
Justice Procedures	17288	17939	-3.6	329.5	347.4	-5.1	16437	17011	-3.4	95.1	94.8	0.3
Regulated Public Order	2070	1937	6.9	39.5	37.5	5.2	1909	1771	7.8	92.2	91.4	0.9
Weapons / Explosives	6946	6726	3.3	132.4	130.3	1.6	6824	6633	2.9	98.2	98.6	-0.4
Harassment	2964	2825	4.9	56.5	54.7	3.3	2208	2158	2.3	74.5	76.4	-2.5
Behaviour In Public	3285	3423	-4.0	62.6	66.3	-5.5	3166	3301	-4.1	96.4	96.4	-0.1
Other	5653	5812	-2.7	107.8	112.6	-4.3	4769	4851	-1.7	84.4	83.5	1.1
<i>Sub-Total</i>	<i>38673</i>	<i>39107</i>	<i>-1.1</i>	<i>737.2</i>	<i>757.4</i>	<i>-2.7</i>	<i>35771</i>	<i>36168</i>	<i>-1.1</i>	<i>92.5</i>	<i>92.5</i>	<i>0.0</i>
TOTAL	376958	378374	-0.4	7185.5	7327.6	-1.9	163063	168148	-3.0	43.3	44.4	-2.7

N.B: The '% Change' column refers to percentage change between 2006/07 and 2007/08.

* Rate per 100,000 population have been rounded to one decimal place. ¹ The procedure in which Theft of Bicycle offences are recorded onto LEAP changed on 1 July 2004.

** Defined as being the number of offences recorded during the reporting period which were cleared within the same period. *** Shows the difference between 2006/07 and 2007/08 single year clearance rates.

OVERVIEW OF VICTIMS, 2007/08

Table 1.2

	Juvenile			Adults			Total Persons*			Others**		
	No. 2007/08	No. 2006/07	% Change	No. 2007/08	No. 2006/07	% Change	No. 2007/08	No. 2006/07	% Change	No. 2007/08	No. 2006/07	% Change
Crime Against The Person												
Homicide	24	24	0.0	138	161	-14.3	165	192	-14.1	4	5	-20.0
Rape	409	412	-0.7	838	860	-2.6	1252	1277	-2.0	5	1	400.0
Sex (non-Rape)	2543	2513	1.2	855	785	8.9	3472	3323	4.5	801	780	2.7
Robbery	600	487	23.2	2452	2091	17.3	3097	2623	18.1	184	228	-19.3
Assault	3824	3969	-3.7	23953	23842	0.5	28459	28570	-0.4	1604	1340	19.7
Abduction/Kidnap	97	99	-2.0	217	196	10.7	320	299	7.0	7	3	133.3
<i>Sub-Total</i>	<i>7497</i>	<i>7504</i>	<i>-0.1</i>	<i>28453</i>	<i>27935</i>	<i>1.9</i>	<i>36765</i>	<i>36284</i>	<i>1.3</i>	<i>2605</i>	<i>2357</i>	<i>10.5</i>
Crime Against Property												
Arson	15	6	150.0	1421	1373	3.5	1499	1430	4.8	1648	1779	-7.4
Property Damage	255	273	-6.6	33465	32257	3.7	34812	33775	3.1	17250	17522	-1.6
Burglary (Aggravated)	61	50	22.0	1566	1476	6.1	1669	1579	5.7	56	74	-24.3
Burglary (Residential)	268	283	-5.3	25913	26610	-2.6	27128	27902	-2.8	1565	1533	2.1
Burglary (Other)	17	15	13.3	1888	2029	-6.9	2058	2197	-6.3	17114	16762	2.1
Deception	40	28	42.9	3061	2934	4.3	3457	3377	2.4	8674	9392	-7.6
Handle Stolen Goods	n/a	n/a	n/a	n/a	n/a	n/a	n/a	n/a	n/a	4757	4888	-2.7
Theft From Motor Vehicle	145	134	8.2	46801	41514	12.7	48126	42818	12.4	3685	3383	8.9
Theft (Shopsteal)	3	7	-57.1	143	157	-8.9	172	181	-5.0	14617	15141	-3.5
Theft Of Motor Vehicle	88	91	-3.3	16138	16122	0.1	16583	16606	-0.1	1388	1357	2.3
Theft Of Bicycle ¹	1162	1257	-7.6	4285	4036	6.2	5572	5396	3.3	135	133	1.5
Theft (Other)	1847	2108	-12.4	27454	28165	-2.5	30358	31469	-3.5	18886	18471	2.2
<i>Sub-Total</i>	<i>3901</i>	<i>4252</i>	<i>-8.3</i>	<i>162135</i>	<i>156673</i>	<i>3.5</i>	<i>171434</i>	<i>166730</i>	<i>2.8</i>	<i>89775</i>	<i>90435</i>	<i>-0.7</i>
Drugs												
Drug (Cult., Manuf., Traff.)	n/a	n/a	n/a	n/a	n/a	n/a	n/a	n/a	n/a	3388	3384	0.1
Drug (Possess, Use)	n/a	n/a	n/a	n/a	n/a	n/a	n/a	n/a	n/a	9512	9101	4.5
<i>Sub-Total</i>	<i>n/a</i>	<i>n/a</i>	<i>n/a</i>	<i>n/a</i>	<i>n/a</i>	<i>n/a</i>	<i>n/a</i>	<i>n/a</i>	<i>n/a</i>	<i>12900</i>	<i>12485</i>	<i>3.3</i>
Other Crime												
Going Equipped To Steal	n/a	n/a	n/a	n/a	n/a	n/a	n/a	n/a	n/a	402	402	0.0
Justice Procedures	3	1	200.0	88	51	72.5	95	53	79.2	13101	13636	-3.9
Regulated Public Order	5	2	150.0	4	10	-60.0	9	12	-25.0	1450	1602	-9.5
Weapons / Explosives	1	4	-75.0	22	18	22.2	24	24	0.0	6129	5890	4.1
Harassment	193	147	31.3	1105	1015	8.9	1423	1258	13.1	548	548	0.0
Behaviour In Public	4	2	100.0	19	39	-51.3	23	43	-46.5	2859	2976	-3.9
Other	32	85	-62.4	561	669	-16.1	633	787	-19.6	3420	3862	-11.4
<i>Sub-Total</i>	<i>238</i>	<i>241</i>	<i>-1.2</i>	<i>1799</i>	<i>1802</i>	<i>-0.2</i>	<i>2207</i>	<i>2177</i>	<i>1.4</i>	<i>27909</i>	<i>28916</i>	<i>-3.5</i>
TOTAL	11636	11997	-3.0	192387	186410	3.2	210406	205191	2.5	133189	134193	-0.7

* Includes persons with unspecified date of birth. ¹ The procedure in which Theft of Bicycle offences are recorded onto LEAP changed on 1 July 2004. ** Includes the Victim types of business, statute and unspecified. From 1st of July 2005 persons under 18 years refer to Juvenile as against persons under 17 years that we have in previous years. Caution should therefore be exercised when comparing Juvenile with previous years. n.a denotes that data is not applicable due to victimless offence or no calculation possible due to nil recorded victims during 2006/07 and/or 2007/08. N.B: The '% Change' column refers to the percentage change in the recorded data and calculations is between 2006/07 and 2007/08.

OVERVIEW OF ALLEGED OFFENDERS, 2007/08

Table 1.3

	Juveniles			Adults			Total Persons*			Charges Laid		
	No. 2007/08	No. 2006/07	% Change	No. 2007/08	No. 2006/07	% Change	No. 2007/08	No. 2006/07	% Change	No. 2007/08	No. 2006/07	% Change
Crime Against The Person												
Homicide	9	7	28.6	196	201	-2.5	205	209	-1.9	215	238	-9.7
Rape	81	99	-18.2	682	669	1.9	769	775	-0.8	1198	1250	-4.2
Sex (non-Rape)	453	424	6.8	2554	2466	3.6	3040	2914	4.3	6859	7071	-3.0
Robbery	1232	832	48.1	1309	1244	5.2	2555	2081	22.8	3039	2581	17.7
Assault	4854	4047	19.9	21214	21588	-1.7	26233	25814	1.6	49123	51953	-5.4
Abduction/Kidnap	26	28	-7.1	276	270	2.2	305	298	2.3	516	533	-3.2
<i>Sub-Total</i>	<i>6655</i>	<i>5437</i>	<i>22.4</i>	<i>26231</i>	<i>26438</i>	<i>-0.8</i>	<i>33107</i>	<i>32091</i>	<i>3.2</i>	<i>60950</i>	<i>63626</i>	<i>-4.2</i>
Crime Against Property												
Arson	346	315	9.8	383	398	-3.8	732	720	1.7	792	777	1.9
Property Damage	5497	4564	20.4	8082	8624	-6.3	13659	13268	2.9	16591	16979	-2.3
Burglary (Aggravated)	201	164	22.6	991	1063	-6.8	1195	1228	-2.7	1459	1415	3.1
Burglary (Residential)	1453	1199	21.2	3929	3799	3.4	5390	5012	7.5	5731	5324	7.6
Burglary (Other)	1934	2070	-6.6	4238	3573	18.6	6194	5671	9.2	6693	6138	9.0
Deception	485	481	0.8	9866	10728	-8.0	10400	11231	-7.4	29808	34096	-12.6
Handle Stolen Goods	625	510	22.5	4637	4945	-6.2	5281	5469	-3.4	10405	14486	-28.2
Theft From Motor Vehicle	1760	1312	34.1	4428	4424	0.1	6206	5747	8.0	6947	6358	9.3
Theft (Shopsteal)	5140	4883	5.3	10017	10371	-3.4	15282	15354	-0.5	16908	16700	1.2
Theft Of Motor Vehicle	2222	2053	8.2	3014	3044	-1.0	5250	5101	2.9	5361	5212	2.9
Theft Of Bicycle ¹	312	290	7.6	238	269	-11.5	554	562	-1.4	634	642	-1.2
Theft (Other)	2021	1852	9.1	7901	7764	1.8	9976	9659	3.3	24015	26788	-10.4
<i>Sub-Total</i>	<i>21996</i>	<i>19693</i>	<i>11.7</i>	<i>57724</i>	<i>59002</i>	<i>-2.2</i>	<i>80119</i>	<i>79022</i>	<i>1.4</i>	<i>125344</i>	<i>134915</i>	<i>-7.1</i>
Drugs												
Drug (Cult., Manuf., Traff.)	80	92	-13.0	3918	3874	1.1	4012	3981	0.8	5176	5505	-6.0
Drug (Possess, Use)	573	573	0.0	9548	9229	3.5	10166	9845	3.3	12124	12326	-1.6
<i>Sub-Total</i>	<i>653</i>	<i>665</i>	<i>-1.8</i>	<i>13466</i>	<i>13103</i>	<i>2.8</i>	<i>14178</i>	<i>13826</i>	<i>2.5</i>	<i>17300</i>	<i>17831</i>	<i>-3.0</i>
Other Crime												
Going Equipped To Steal	72	73	-1.4	372	371	0.3	446	444	0.5	2838	3381	-16.1
Justice Procedures	973	925	5.2	11738	12351	-5.0	12759	13329	-4.3	19831	20765	-4.5
Regulated Public Order	866	930	-6.9	615	701	-12.3	1488	1645	-9.5	2394	2342	2.2
Weapons / Explosives	923	802	15.1	5579	5412	3.1	6526	6243	4.5	7917	7897	0.3
Harassment	76	109	-30.3	1300	1321	-1.6	1383	1438	-3.8	2666	2942	-9.4
Behaviour In Public	479	470	1.9	2690	2819	-4.6	3185	3314	-3.9	6475	6757	-4.2
Other	1218	1611	-24.4	2727	2848	-4.2	3976	4491	-11.5	7007	7544	-7.1
<i>Sub-Total</i>	<i>4607</i>	<i>4920</i>	<i>-6.4</i>	<i>25021</i>	<i>25823</i>	<i>-3.1</i>	<i>29763</i>	<i>30904</i>	<i>-3.7</i>	<i>49128</i>	<i>51628</i>	<i>-4.8</i>
TOTAL	33911	30715	10.4	122442	124366	-1.5	157167	155843	0.8	252722	268000	-5.7


*Total persons is the number of alleged offenders recorded during the reporting period and this includes persons with an unspecified date of birth.

N.B: The '% Change' column shows the percentage change between 2006/07 and 2007/08.

¹ The procedure in which Theft of Bicycle offences are recorded onto LEAP changed on 1 July 2004.

From 1st of July 2005 persons under 18 years refer to Juvenile as against persons under 17 years that we have in previous years. Caution should therefore be exercised when comparing Juvenile with previous years.

Table 2.1	Offences Recorded By Offence Category And Month, 2007/08	16
Figure 2.1	Offences Recorded - Monthly Trend, July 1998 to June 2008	17
Table 2.2	Offences Recorded By Degree And Cleared By Status Of Investigation, 2007/08	19
Table 2.3	Offences Recorded By Year, 2004/05 to 2007/08	20



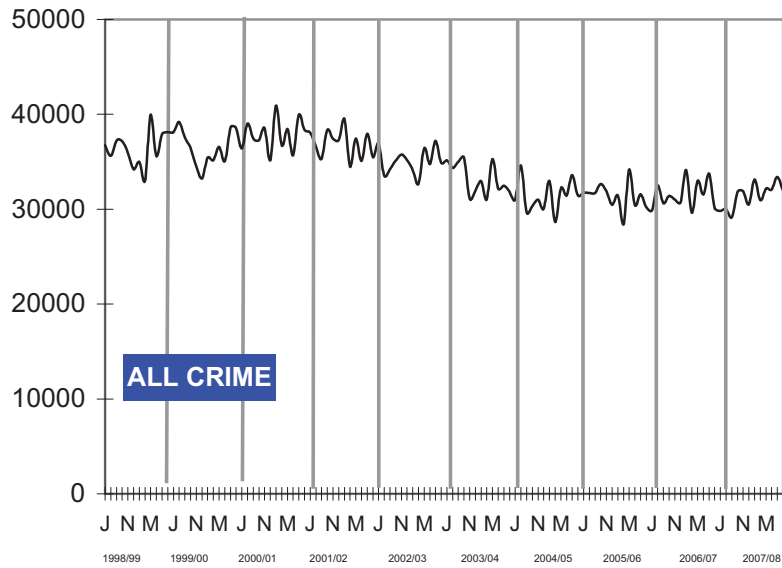
OFFENCES RECORDED BY OFFENCE CATEGORY AND MONTH, 2007/08

Table 2.1

	2007		2008										Total
	Jul	Aug	Sep	Oct	Nov	Dec	Jan	Feb	Mar	Apr	May	Jun	
Crime Against The Person													
Homicide	11	10	20	8	9	12	21	17	19	13	21	8	169
Rape	212	162	114	134	98	112	125	105	132	119	128	121	1562
Sex (non-Rape)	509	570	491	500	543	393	646	452	552	464	602	541	6263
Robbery	258	263	327	289	249	245	242	296	279	292	303	289	3332
Assault	2549	2565	2506	2722	2652	2631	2758	2660	2800	2385	2557	2499	31284
Abduction/Kidnap	29	29	37	35	24	23	29	18	37	23	28	25	337
<i>Sub-Total</i>	<i>3568</i>	<i>3599</i>	<i>3495</i>	<i>3688</i>	<i>3575</i>	<i>3416</i>	<i>3821</i>	<i>3548</i>	<i>3819</i>	<i>3296</i>	<i>3639</i>	<i>3483</i>	<i>42947</i>
Crime Against Property													
Arson	184	210	224	273	276	260	392	265	341	289	243	229	3186
Property Damage	4135	4142	4303	4747	4452	4728	4961	4247	4520	4340	4126	4271	52972
Burglary (Aggravated)	137	129	117	166	158	142	171	165	165	132	133	126	1741
Burglary (Residential)	2344	2260	2199	2424	2205	2261	2634	2396	2583	2673	2513	2325	28817
Burglary (Other)	1501	1464	1405	1686	1680	1695	1885	1673	1696	1702	1382	1553	19322
Deception	1563	2134	2259	1711	2202	1638	1460	1769	1652	1555	3001	2346	23290
Handle Stolen Goods	482	541	465	549	938	423	491	497	487	602	596	556	6627
Theft From Motor Vehicle	3805	3731	3703	4249	4091	3987	4423	4517	4887	5141	4864	4780	52178
Theft (Shopsteal)	1584	1355	1323	1369	1287	1263	1185	1252	1136	1279	1359	1312	15704
Theft Of Motor Vehicle	1346	1354	1428	1485	1585	1614	1605	1454	1525	1461	1582	1569	18008
Theft Of Bicycle	448	449	411	492	523	495	543	502	537	503	447	503	5853
Theft (Other)	4395	4137	3823	4275	4541	4823	4854	4393	4530	4597	4514	4554	53436
<i>Sub-Total</i>	<i>21924</i>	<i>21906</i>	<i>21660</i>	<i>23426</i>	<i>23938</i>	<i>23329</i>	<i>24604</i>	<i>23130</i>	<i>24059</i>	<i>24274</i>	<i>24760</i>	<i>24124</i>	<i>281134</i>
Drugs													
Drug (Cult., Manuf., Traff.)	332	320	322	310	391	282	345	357	373	447	363	322	4164
Drug (Possess, Use)	846	834	748	882	701	713	876	788	826	941	946	939	10040
<i>Sub-Total</i>	<i>1178</i>	<i>1154</i>	<i>1070</i>	<i>1192</i>	<i>1092</i>	<i>995</i>	<i>1221</i>	<i>1145</i>	<i>1199</i>	<i>1388</i>	<i>1309</i>	<i>1261</i>	<i>14204</i>
Other Crime													
Going Equipped To Steal	34	50	24	63	33	42	32	37	36	33	38	45	467
Justice Procedures	1468	1448	1365	1723	1280	1323	1687	1429	1357	1401	1382	1425	17288
Regulated Public Order	126	121	166	154	259	111	137	196	189	156	355	100	2070
Weapons / Explosives	567	675	509	625	565	494	575	566	577	587	583	623	6946
Harassment	293	219	228	282	451	158	278	193	295	189	200	178	2964
Behaviour In Public	243	298	257	281	330	256	316	316	265	227	266	230	3285
Other	440	538	392	419	406	389	464	376	378	485	873	493	5653
<i>Sub-Total</i>	<i>3171</i>	<i>3349</i>	<i>2941</i>	<i>3547</i>	<i>3324</i>	<i>2773</i>	<i>3489</i>	<i>3113</i>	<i>3097</i>	<i>3078</i>	<i>3697</i>	<i>3094</i>	<i>38673</i>
TOTAL	29841	30008	29166	31853	31929	30513	33135	30936	32174	32036	33405	31962	376958

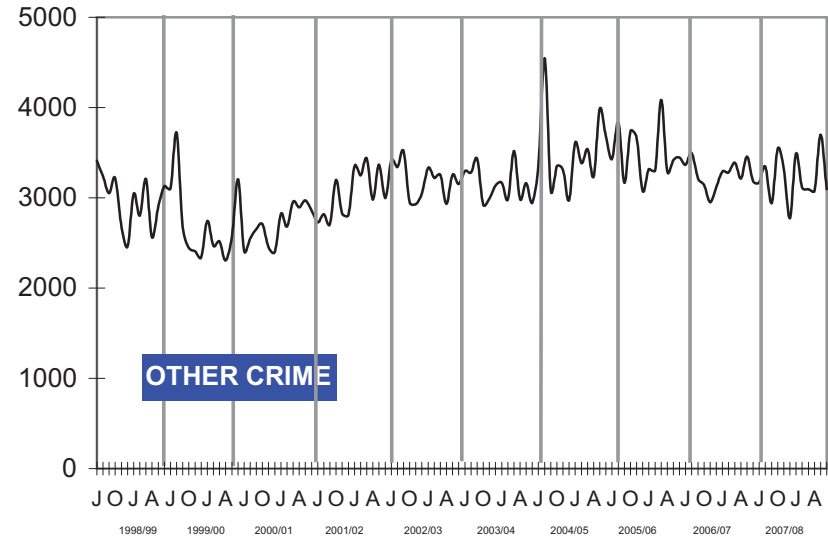
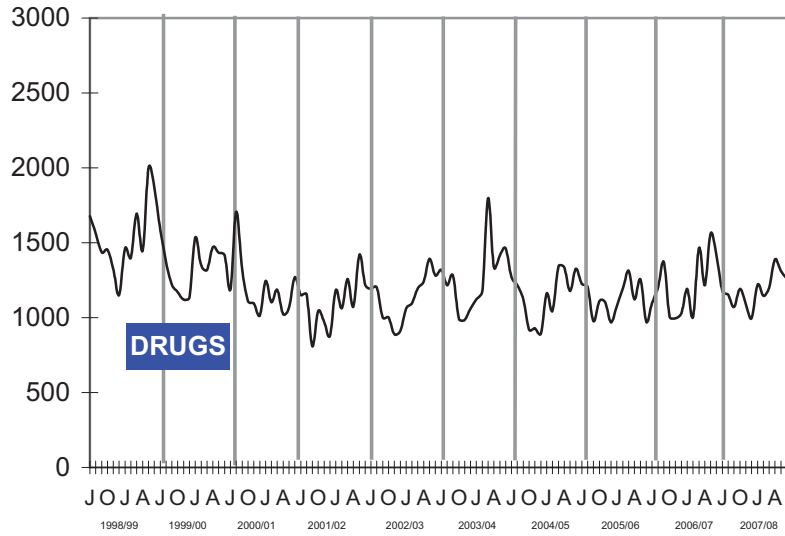
OFFENCES RECORDED - MONTHLY TREND, JULY 1998 TO JUNE 2008

Figure 2.1



OFFENCES RECORDED - MONTHLY TREND, JULY 1998 TO JUNE 2008

Figure 2.1 continued



OFFENCES RECORDED BY DEGREE AND CLEARED BY STATUS OF INVESTIGATION, 2007/08

Table 2.2

	Offences Recorded No. 2007/08	Offence Degree			Status Of Investigation as at 30 June 2008					Single Year Clearances***		Recorded Prior To 2007/08 and Cleared in 2007/08
		Substantive	Attempt	Other*	Unsolved	Offender Processed	Complaint Withdrawn	No Offence Detected	Other**	No.	%	
Crime Against The Person												
Homicide	169	116	49	4	17	147	0	0	5	152	89.9	18
Rape	1562	1445	117	0	324	851	305	70	12	1234	79.0	228
Sex (non-Rape)	6263	6199	64	0	1396	4430	321	72	44	4817	76.9	632
Robbery	3332	2726	600	6	1815	1319	119	66	13	1516	45.5	211
Assault	31284	31201	83	0	6190	22321	2353	282	138	25024	80.0	1577
Abduction/Kidnap	337	286	49	2	72	232	16	17	0	264	78.3	23
<i>Sub-Total</i>	42947	41973	962	12	9814	29300	3114	507	212	33007	76.9	2689
Crime Against Property												
Arson	3186	3093	93	0	2666	496	14	0	10	520	16.3	55
Property Damage	52972	52879	93	0	41149	10994	645	142	42	11767	22.2	785
Burglary (Aggravated)	1741	1650	91	0	847	801	63	25	5	893	51.3	98
Burglary (Residential)	28817	26311	2506	0	24985	3480	92	255	5	3831	13.3	800
Burglary (Other)	19322	17627	1695	0	15810	3440	9	49	14	3512	18.2	793
Deception	23290	21938	1344	8	4409	18346	228	246	61	18609	79.9	1879
Handle Stolen Goods	6627	6621	6	0	40	6580	1	3	3	6515	98.3	25
Theft From Motor Vehicle	52178	48576	3602	0	47696	4266	29	154	33	4481	8.6	772
Theft (Shopsteal)	15704	15459	245	0	2440	13208	27	20	9	13253	84.4	281
Theft Of Motor Vehicle	18008	16576	1432	0	14272	2973	87	650	26	3736	20.7	554
Theft Of Bicycle	5853	5803	50	0	5359	439	18	29	8	494	8.4	35
Theft (Other)	53436	52728	708	0	40787	11507	428	691	23	12637	23.6	1391
<i>Sub-Total</i>	281134	269261	11865	8	200460	76530	1641	2264	239	80248	28.5	7468
Drugs												
Drug (Cult., Manuf., Traff.)	4164	4096	0	68	45	4115	0	2	2	4110	98.7	26
Drug (Possess, Use)	10040	10002	35	3	98	9917	3	13	9	9927	98.9	37
<i>Sub-Total</i>	14204	14098	35	71	143	14032	3	15	11	14037	98.8	63
Other Crime												
Going Equipped To Steal	467	466	1	0	9	458	0	0	0	458	98.1	0
Justice Procedures	17288	17257	31	0	829	16241	112	84	22	16437	95.1	451
Regulated Public Order	2070	2070	0	0	146	1901	5	6	12	1909	92.2	16
Weapons / Explosives	6946	6946	0	0	103	6834	4	4	1	6824	98.2	23
Harassment	2964	2964	0	0	688	2122	96	44	14	2208	74.5	104
Behaviour In Public	3285	3285	0	0	98	3163	14	9	1	3166	96.4	27
Other	5653	5650	3	0	853	4711	31	33	25	4769	84.4	56
<i>Sub-Total</i>	38673	38638	35	0	2726	35430	262	180	75	35771	92.5	677
TOTAL	376958	363970	12897	91	213143	155292	5020	2966	537	163063	43.3	10897

* Includes offence degrees of conspiracy, accessory, aid-and-abet and incitement.

** Includes offenders who cannot be charged due to being either underage, insane or deceased.

*** Defined as being the number of offences recorded during 2007/08 which were cleared within the same period.

OFFENCES RECORDED BY YEAR, 2004/05 TO 2007/08

Table 2.3

	Offences Recorded				Rate per 100,000 Population**				Single Year Clearances*			
	No. 2007/08	No. 2006/07	No. 2005/06	No. 2004/05	No. 2007/08	No. 2006/07	No. 2005/06	No. 2004/05	Rate (%) 2007/08	Rate (%) 2006/07	Rate (%) 2005/06	Rate (%) 2004/05
Crime Against The Person												
Homicide	169	197	220	191	3	4	4	4	89.9	85.8	86.4	90.1
Rape	1562	1700	1425	1424	30	33	28	28	79.0	76.8	77.8	76.1
Sex (non-Rape)	6263	6210	6945	6470	119	120	137	129	76.9	74.9	77.8	74.3
Robbery	3332	2880	2686	2322	64	56	53	46	45.5	46.0	45.6	46.5
Assault	31284	31052	29033	28151	596	601	571	561	80.0	80.8	80.9	81.6
Abduction/Kidnap	337	314	404	422	6	6	8	8	78.3	75.8	85.1	87.0
<i>Sub-Total</i>	<i>42947</i>	<i>42353</i>	<i>40713</i>	<i>38980</i>	<i>819</i>	<i>820</i>	<i>801</i>	<i>777</i>	<i>76.9</i>	<i>77.4</i>	<i>78.0</i>	<i>78.2</i>
Crime Against Property												
Arson	3186	3229	2930	2784	61	63	58	56	16.3	16.1	16.2	15.4
Property Damage	52972	52509	46852	41147	1010	1017	921	821	22.2	22.4	22.6	22.2
Burglary (Aggravated)	1741	1669	1720	1753	33	32	34	35	51.3	52.4	53.4	54.3
Burglary (Residential)	28817	29551	29286	32787	549	572	576	654	13.3	12.6	12.5	12.6
Burglary (Other)	19322	19140	18867	19803	368	371	371	395	18.2	18.0	17.2	16.0
Deception	23290	25682	27673	27650	444	497	544	551	79.9	79.4	81.4	84.1
Handle Stolen Goods	6627	7673	8383	10035	126	149	165	200	98.3	98.8	97.7	98.5
Theft From Motor Vehicle	52178	46482	47079	45390	995	900	926	905	8.6	9.2	9.0	9.4
Theft (Shopsteal)	15704	16160	16004	18579	299	313	315	371	84.4	82.1	78.1	81.1
Theft Of Motor Vehicle	18008	17998	19580	21282	343	349	385	424	20.7	20.6	20.1	18.0
Theft Of Bicycle	5853	5679	5352	5313	112	110	105	106	8.4	8.7	8.2	7.7
Theft (Other)	53436	56576	56742	55700	1019	1096	1116	1111	23.6	26.1	24.0	24.1
<i>Sub-Total</i>	<i>281134</i>	<i>282348</i>	<i>280468</i>	<i>282223</i>	<i>5359</i>	<i>5468</i>	<i>5515</i>	<i>5629</i>	<i>28.5</i>	<i>30.0</i>	<i>30.1</i>	<i>31.2</i>
Drugs												
Drug (Cult., Manuf., Traff.)	4164	4704	4355	4471	79	91	86	89	98.7	98.9	98.6	99.0
Drug (Possess, Use)	10040	9862	9166	9267	191	191	180	185	98.9	98.9	98.9	98.8
<i>Sub-Total</i>	<i>14204</i>	<i>14566</i>	<i>13521</i>	<i>13738</i>	<i>271</i>	<i>282</i>	<i>266</i>	<i>274</i>	<i>98.8</i>	<i>98.9</i>	<i>98.8</i>	<i>98.9</i>
Other Crime												
Going Equipped To Steal	467	445	628	663	9	9	12	13	98.1	99.6	99.7	98.9
Justice Procedures	17288	17939	20573	17637	330	347	405	352	95.1	94.8	95.3	95.3
Regulated Public Order	2070	1937	2101	2188	39	38	41	44	92.2	91.4	93.1	96.5
Weapons / Explosives	6946	6726	6409	6229	132	130	126	124	98.2	98.6	98.4	98.6
Harassment	2964	2825	2540	2451	56	55	50	49	74.5	76.4	76.4	73.5
Behaviour In Public	3285	3423	3762	4672	63	66	74	93	96.4	96.4	96.5	96.4
Other	5653	5812	5763	8210	108	113	113	164	84.4	83.5	80.5	85.4
<i>Sub-Total</i>	<i>38673</i>	<i>39107</i>	<i>41776</i>	<i>42050</i>	<i>737</i>	<i>757</i>	<i>821</i>	<i>839</i>	<i>92.5</i>	<i>92.5</i>	<i>92.6</i>	<i>92.8</i>
TOTAL	376958	378374	376478	376991	7186	7328	7403	7519	43.3	44.4	44.7	45.4

* Defined as being the number of offences recorded during the reporting period, which were cleared within the same period.

** Rate per 100,000 population have been rounded to the nearest whole numbers.



Table 3.1	Victims By Offence Category, Age Category And Sex, 2007/08	22
	Victims By Offence Category And Age Group, 2007/08	
Table 3.2.1	Persons	24
Table 3.2.2	Males	25
Table 3.2.3	Females	26
	Victims - Age Distribution, 2007/08	
Figure 3.1.1	Crime Against The Person	27
Figure 3.1.2	Crime Against Property	29
	Victims By Racial Appearance And Age Group, 2007/08	
Table 3.3.1	Persons	32
Table 3.3.2	Males	33
Table 3.3.3	Females	33
Table 3.4	Victims And Frequency Of Victimization By Age Group And Sex, 2007/08	34

VICTIMS BY OFFENCE CATEGORY, AGE CATEGORY AND SEX, 2007/08

Table 3.1

	Juveniles						Persons Adults <60 (years)						Persons Adults 60+ (years)						
	Male		Female		Total*		Male		Female		Total*		Male		Female		Total*		
	No.	% Change	No.	% Change	No.	% Change	No.	% Change	No.	% Change	No.	% Change	No.	% Change	No.	% Change	No.	% Change	
Crime Against The Person																			
Homicide	14	0.0	10	0.0	24	0.0	75	-21.1	36	-16.3	112	-18.8	10	11.1	15	7.1	26	13.0	
Rape	53	0.0	356	-0.8	409	-0.7	49	2.1	762	-2.9	816	-2.2	0	N/A	22	-4.3	22	-15.4	
Sex (non-Rape)	507	9.7	2033	-0.5	2543	1.2	72	4.3	737	9.3	812	9.3	3	-25.0	40	5.3	43	2.4	
Robbery	524	26.6	75	4.2	600	23.2	1830	24.4	486	0.0	2333	18.5	65	6.6	51	-16.4	119	-3.3	
Assault	2208	-5.2	1600	-2.0	3824	-3.7	13630	2.1	9309	-2.1	23007	0.2	580	5.1	362	11.7	946	7.4	
Abduction/Kidnap	25	-10.7	71	1.4	97	-2.0	50	-20.6	157	21.7	207	7.8	6	100.0	4	300.0	10	150.0	
<i>Sub-Total</i>	<i>3331</i>	<i>1.0</i>	<i>4145</i>	<i>-1.0</i>	<i>7497</i>	<i>-0.1</i>	<i>15706</i>	<i>4.0</i>	<i>11487</i>	<i>-1.2</i>	<i>27287</i>	<i>1.7</i>	<i>664</i>	<i>5.2</i>	<i>494</i>	<i>7.2</i>	<i>1166</i>	<i>6.1</i>	
Crime Against Property																			
Arson	9	800.0	6	20.0	15	150.0	755	-2.1	465	9.7	1224	1.6	137	9.6	56	33.3	197	17.3	
Property Damage	143	10.9	112	-21.7	255	-6.6	14817	3.5	13825	5.1	28893	3.9	2697	2.6	1808	3.6	4572	2.5	
Burglary (Aggravated)	33	43.5	28	3.7	61	22.0	704	3.1	644	9.5	1361	6.4	105	7.1	99	2.1	205	4.1	
Burglary (Residential)	157	-4.3	110	-7.6	268	-5.3	11965	-1.2	10022	-3.0	22225	-2.3	2097	-1.2	1518	-9.1	3688	-4.7	
Burglary (Other)	10	42.9	7	-12.5	17	13.3	1117	-8.8	497	-4.4	1629	-7.5	200	-6.5	54	12.5	259	-3.0	
Deception	18	38.5	22	46.7	40	42.9	1560	0.5	1115	8.5	2695	3.8	227	11.8	130	-3.0	366	8.3	
Handle Stolen Goods	n/a	N/A	n/a	N/A	n/a	N/A	n/a	N/A	n/a	N/A	n/a	N/A	n/a	N/A	n/a	N/A	n/a	N/A	
Theft From Motor Vehicle	95	15.9	50	-3.8	145	8.2	27423	15.8	15522	8.1	43437	12.8	2259	12.2	1036	10.6	3364	12.4	
Theft (Shopsteal)	1	-75.0	2	-33.3	3	-57.1	72	-13.3	57	-6.6	131	-9.7	4	33.3	8	-11.1	12	0.0	
Theft Of Motor Vehicle	75	0.0	13	-13.3	88	-3.3	9675	-2.6	4686	4.7	14429	-0.4	1247	4.6	453	6.6	1709	4.5	
Theft Of Bicycle	1085	-6.5	73	-20.7	1162	-7.6	2485	4.2	1576	8.7	4109	5.9	135	8.9	39	44.4	176	12.8	
Theft (Other)	877	-8.8	968	-15.2	1847	-12.4	10597	-2.3	12443	-3.1	23272	-2.8	2059	2.4	2067	-3.8	4182	-1.0	
<i>Sub-Total</i>	<i>2503</i>	<i>-4.5</i>	<i>1391</i>	<i>-14.2</i>	<i>3901</i>	<i>-8.3</i>	<i>81170</i>	<i>4.6</i>	<i>60852</i>	<i>2.7</i>	<i>143405</i>	<i>3.7</i>	<i>11167</i>	<i>4.0</i>	<i>7268</i>	<i>-0.2</i>	<i>18730</i>	<i>2.2</i>	
Drugs																			
Drug (Cult., Manuf., Traff.)	n/a	N/A	n/a	N/A	n/a	N/A	n/a	N/A	n/a	N/A	n/a	N/A	n/a	N/A	n/a	N/A	n/a	N/A	
Drug (Possess, Use)	n/a	N/A	n/a	N/A	n/a	N/A	n/a	N/A	n/a	N/A	n/a	N/A	n/a	N/A	n/a	N/A	n/a	N/A	
<i>Sub-Total</i>	<i>n/a</i>	<i>N/A</i>	<i>n/a</i>	<i>N/A</i>	<i>n/a</i>	<i>N/A</i>	<i>n/a</i>	<i>N/A</i>	<i>n/a</i>	<i>N/A</i>	<i>n/a</i>	<i>N/A</i>	<i>n/a</i>	<i>N/A</i>	<i>n/a</i>	<i>N/A</i>	<i>n/a</i>	<i>N/A</i>	
Other Crime																			
Going Equipped To Steal	n/a	N/A	n/a	N/A	n/a	N/A	n/a	N/A	n/a	N/A	n/a	N/A	n/a	N/A	n/a	N/A	n/a	N/A	
Justice Procedures	0	N/A	3	N/A	3	200.0	20	42.9	64	82.9	84	71.4	1	N/A	3	50.0	4	100.0	
Regulated Public Order	2	N/A	3	50.0	5	150.0	2	0.0	2	-50.0	4	-33.3	0	N/A	0	N/A	.	N/A	
Weapons / Explosives	0	N/A	0	N/A	1	-75.0	15	50.0	7	16.7	22	37.5	0	N/A	0	N/A	.	N/A	
Harassment	20	25.0	172	31.3	193	31.3	228	-3.4	821	11.4	1053	8.1	25	38.9	26	18.2	52	26.8	
Behaviour In Public	1	N/A	3	50.0	4	100.0	5	-80.0	12	0.0	17	-54.1	0	N/A	2	100.0	2	0.0	
Other	21	-53.3	11	-71.8	32	-62.4	281	-13.3	211	-23.3	496	-18.4	37	2.8	27	12.5	65	6.6	
<i>Sub-Total</i>	<i>44</i>	<i>-32.3</i>	<i>192</i>	<i>9.7</i>	<i>238</i>	<i>-1.2</i>	<i>551</i>	<i>-9.8</i>	<i>1117</i>	<i>4.5</i>	<i>1676</i>	<i>-0.8</i>	<i>63</i>	<i>3.3</i>	<i>58</i>	<i>18.4</i>	<i>123</i>	<i>9.8</i>	
TOTAL	5878	-1.8	5728	-4.3	11636	-3.0	97427	4.4	73456	2.1	172368	3.3	11894	4.1	7820	0.3	20019	2.5	

* Includes persons where sex is unspecified. From July 2005 Juvenile is defined as persons under 18 Years old.

** Includes persons where date of birth is unspecified.

N/A Denotes that no calculation was possible due to nil victims in 2006/07 and /or 2007/08.

n/a Denotes that data is not applicable due to victimless offence.

Note: Instances where no victim detail is available are included under the 'Unspecified' column. It is for this reason there are non-person victims for offence categories such as Rape and Abduction / Kidnap.

VICTIMS BY OFFENCE CATEGORY, AGE CATEGORY AND SEX, 2007/08

Table 3.1 (continued)

Male		Total Persons**		Total*		Business No.	Statute No.	Unspecified No.	Total Victims No.
No.	% Change	No.	% Change	No.	% Change				
100	-17.4	62	-12.7	165	-14.1	n/a	n/a	4	169
103	-1	1144	-2.3	1252	-2	n/a	n/a	5	1257
607	12.6	2859	3	3472	4.5	n/a	757	44	4273
2456	24.3	617	-2.2	3097	18.1	160	1	23	3281
16839	0.9	11504	-1.8	28459	-0.4	0	640	964	30063
83	-12.6	236	16.3	320	7	n/a	1	6	327
20188	3.4	16422	-0.9	36765	1.3	160	1399	1046	39370
932	1.1	545	12.1	1499	4.8	1165	26	457	3147
18159	2.8	16179	4.3	34812	3.1	16664	262	324	52062
861	3.2	793	8.5	1669	5.7	47	n/a	9	1725
14678	-1.4	12048	-4	27128	-2.8	1469	6	90	28693
1404	-7.8	586	-4.1	2058	-6.3	17047	5	62	19172
2001	1.2	1401	4.2	3457	2.4	6539	1523	612	12131
n/a	N/A	n/a	N/A	n/a	N/A	33	4691	33	4757
30400	15.2	16999	8	48126	12.4	3304	4	377	51811
81	-14.7	71	-5.3	172	-5	14506	11	100	14789
11206	-1.9	5277	4.4	16583	-0.1	1287	3	98	17971
3775	1.4	1734	8.2	5572	3.3	54	n/a	81	5707
13966	-2.5	15959	-4.1	30358	-3.5	18174	12	700	49244
97463	4	71592	1.8	171434	2.8	80289	6543	2943	261209
n/a	N/A	n/a	N/A	n/a	N/A	n/a	3378	10	3388
n/a	N/A	n/a	N/A	n/a	N/A	n/a	9478	34	9512
n/a	N/A	n/a	N/A	n/a	N/A	n/a	12856	44	12900
n/a	N/A	n/a	N/A	n/a	N/A	2	397	3	402
23	43.8	72	94.6	95	79.2	6	13082	13	13196
4	-33.3	5	-16.7	9	-25	22	1418	10	1459
16	-5.9	7	0	24	0	9	6111	9	6153
290	2.8	1116	14.8	1423	13.1	8	510	30	1971
6	-76.9	17	0	23	-46.5	14	2842	3	2882
366	-13.1	262	-25.8	633	-19.6	210	3145	65	4053
705	-8.2	1479	6.3	2207	1.4	271	27505	133	30116
118356	3.8	89493	1.3	210406	2.5	80720	48303	4166	343595

VICTIMS BY OFFENCE CATEGORY AND AGE GROUP, 2007/08

Table 3.2.1: Persons

	Total Persons	Age Group (years)																Un- specified	Total Under 18
		<10	10-14	15-19	20-24	25-29	30-34	35-39	40-44	45-49	50-54	55-59	60-64	65-69	70-74	75-79	80+		
Crime Against The Person																			
Homicide	165	7	2	21	24	17	16	10	15	14	6	4	5	4	3	6	8	3	24
Rape	1252	40	139	345	231	151	101	87	54	37	25	15	8	4	2	0	8	5	409
Sex (non-Rape)	3472	662	1210	834	221	117	97	87	50	40	23	14	12	5	3	3	20	74	2543
Robbery	3097	4	143	784	795	460	243	151	115	112	78	48	41	34	16	18	10	45	600
Assault	28459	448	1242	4082	4309	3785	3387	3310	2532	1843	1176	717	425	227	134	73	87	682	3824
Abduction/Kidnap	320	23	37	68	57	37	30	12	22	7	8	3	4	2	1	2	1	6	97
<i>Sub-Total</i>	<i>36765</i>	<i>1184</i>	<i>2773</i>	<i>6134</i>	<i>5637</i>	<i>4567</i>	<i>3874</i>	<i>3657</i>	<i>2788</i>	<i>2053</i>	<i>1316</i>	<i>801</i>	<i>495</i>	<i>276</i>	<i>159</i>	<i>102</i>	<i>134</i>	<i>815</i>	<i>7497</i>
Crime Against Property																			
Arson	1499	3	2	59	152	158	155	171	158	144	137	100	76	45	30	24	22	63	15
Property Damage	34812	18	35	1619	3565	3401	3612	4063	3895	3651	2995	2294	1682	1089	734	532	535	1092	255
Burglary (Aggravated)	1669	2	9	118	251	214	174	176	163	133	98	84	59	50	30	26	40	42	61
Burglary (Residential)	27128	12	34	691	2243	3057	3308	3437	3026	2728	2168	1789	1301	839	649	398	501	947	268
Burglary (Other)	2058	0	2	44	117	146	167	231	240	274	223	202	119	68	37	24	11	153	17
Deception	3457	1	7	103	326	414	373	364	333	312	283	219	151	83	40	28	64	356	40
Handle Stolen Goods	n/a	n/a	n/a	n/a	n/a	n/a	n/a	n/a	n/a	n/a	n/a	n/a	n/a	n/a	n/a	n/a	n/a	n/a	n/a
Theft From Motor Vehicle	48126	28	20	2324	7457	6672	6027	5776	4843	4336	3573	2526	1638	795	452	279	200	1180	145
Theft (Shopsteal)	172	0	1	6	6	15	18	21	20	23	14	10	5	2	2	3	0	26	3
Theft Of Motor Vehicle	16583	1	11	756	2342	2154	1967	1867	1700	1546	1246	927	660	398	284	197	170	357	88
Theft Of Bicycle	5572	64	572	734	512	671	668	631	560	434	276	149	94	45	15	16	6	125	1162
Theft (Other)	30358	38	560	2734	3838	3261	2773	2895	2528	2479	2186	1827	1403	979	672	521	607	1057	1847
<i>Sub-Total</i>	<i>171434</i>	<i>167</i>	<i>1253</i>	<i>9188</i>	<i>20809</i>	<i>20163</i>	<i>19242</i>	<i>19632</i>	<i>17466</i>	<i>16060</i>	<i>13199</i>	<i>10127</i>	<i>7188</i>	<i>4393</i>	<i>2945</i>	<i>2048</i>	<i>2156</i>	<i>5398</i>	<i>3901</i>
Drugs																			
Drug (Cult., Manuf., Traff.)	n/a	n/a	n/a	n/a	n/a	n/a	n/a	n/a	n/a	n/a	n/a	n/a	n/a	n/a	n/a	n/a	n/a	n/a	n/a
Drug (Possess, Use)	n/a	n/a	n/a	n/a	n/a	n/a	n/a	n/a	n/a	n/a	n/a	n/a	n/a	n/a	n/a	n/a	n/a	n/a	n/a
<i>Sub-Total</i>	<i>n/a</i>	<i>n/a</i>	<i>n/a</i>	<i>n/a</i>	<i>n/a</i>	<i>n/a</i>	<i>n/a</i>	<i>n/a</i>	<i>n/a</i>	<i>n/a</i>	<i>n/a</i>	<i>n/a</i>	<i>n/a</i>	<i>n/a</i>	<i>n/a</i>	<i>n/a</i>	<i>n/a</i>	<i>n/a</i>	<i>n/a</i>
Other Crime																			
Going Equipped To Steal	n/a	n/a	n/a	n/a	n/a	n/a	n/a	n/a	n/a	n/a	n/a	n/a	n/a	n/a	n/a	n/a	n/a	n/a	n/a
Justice Procedures	95	1	2	1	8	9	16	15	19	10	5	1	0	1	1	1	1	4	3
Regulated Public Order	9	0	2	3	0	0	0	0	1	0	2	1	0	0	0	0	0	0	5
Weapons / Explosives	24	0	0	3	2	4	4	2	4	2	1	1	0	0	0	0	0	1	1
Harassment	1423	2	99	160	185	155	168	152	117	111	56	41	22	13	6	6	5	125	193
Behaviour In Public	23	0	1	4	3	8	1	0	1	1	1	1	1	1	0	0	0	0	4
Other	633	21	5	26	72	43	80	61	74	60	47	39	23	21	7	8	6	40	32
<i>Sub-Total</i>	<i>2207</i>	<i>24</i>	<i>109</i>	<i>197</i>	<i>270</i>	<i>219</i>	<i>269</i>	<i>230</i>	<i>216</i>	<i>184</i>	<i>112</i>	<i>84</i>	<i>46</i>	<i>36</i>	<i>14</i>	<i>15</i>	<i>12</i>	<i>170</i>	<i>238</i>
TOTAL	210406	1375	4135	15519	26716	24949	23385	23519	20470	18297	14627	11012	7729	4705	3118	2165	2302	6383	11636

*Includes persons where sex is unspecified.
n/a Denotes that data is not applicable due to victimless offence.

VICTIMS BY OFFENCE CATEGORY AND AGE GROUP, 2007/08

Table 3.2.2: Males

	Total Males	Age Group (years)																	Total Under 18
		<10	10-14	15-19	20-24	25-29	30-34	35-39	40-44	45-49	50-54	55-59	60-64	65-69	70-74	75-79	80+	Un-specified	
Crime Against The Person																			
Homicide	100	5	1	14	18	10	11	6	8	10	3	3	3	2	1	2	2	1	14
Rape	103	15	22	20	21	9	4	9	1	1	0	0	0	0	0	0	0	1	53
Sex (non-Rape)	607	172	229	123	16	13	6	6	4	6	3	1	0	0	1	0	2	25	507
Robbery	2456	3	118	688	677	373	177	106	75	64	50	23	26	19	10	6	4	37	524
Assault	16839	259	708	2435	2665	2252	1919	1882	1433	1111	734	440	267	152	87	39	35	421	2208
Abduction/Kidnap	83	8	8	19	11	7	8	4	5	1	3	1	4	1	1	0	0	2	25
<i>Sub-Total</i>	<i>20188</i>	<i>462</i>	<i>1086</i>	<i>3299</i>	<i>3408</i>	<i>2664</i>	<i>2125</i>	<i>2013</i>	<i>1526</i>	<i>1193</i>	<i>793</i>	<i>468</i>	<i>300</i>	<i>174</i>	<i>100</i>	<i>47</i>	<i>43</i>	<i>487</i>	<i>3331</i>
Crime Against Property																			
Arson	932	3	1	37	97	100	91	100	95	78	92	70	51	35	24	18	9	31	9
Property Damage	18159	11	24	849	1710	1720	1745	1928	1991	1932	1674	1376	1094	641	429	291	242	502	143
Burglary (Aggravated)	861	2	2	62	132	106	85	95	88	70	52	43	36	26	15	14	14	19	33
Burglary (Residential)	14678	7	20	360	1147	1602	1780	1808	1598	1519	1236	1045	795	507	372	207	216	459	157
Burglary (Other)	1404	0	1	26	49	81	113	155	172	214	158	158	92	60	27	18	3	77	10
Deception	2001	1	5	56	219	232	209	217	179	170	167	123	100	56	24	18	29	196	18
Handle Stolen Goods	n/a	n/a	n/a	n/a	n/a	n/a	n/a	n/a	n/a	n/a	n/a	n/a	n/a	n/a	n/a	n/a	n/a	n/a	n/a
Theft From Motor Vehicle	30400	17	13	1310	4456	4256	3830	3715	3090	2809	2333	1689	1113	551	282	180	133	623	95
Theft (Shopsteal)	81	0	0	3	4	10	10	14	11	9	6	6	3	1	0	0	0	4	1
Theft Of Motor Vehicle	11206	1	11	511	1604	1436	1327	1246	1095	1021	850	648	490	293	215	131	118	209	75
Theft Of Bicycle	3775	56	533	666	359	399	384	342	306	243	171	111	74	32	13	11	5	70	1085
Theft (Other)	13966	21	299	1123	1530	1346	1265	1357	1193	1280	1097	963	770	520	343	223	203	433	877
<i>Sub-Total</i>	<i>97463</i>	<i>119</i>	<i>909</i>	<i>5003</i>	<i>11307</i>	<i>11288</i>	<i>10839</i>	<i>10977</i>	<i>9818</i>	<i>9345</i>	<i>7836</i>	<i>6232</i>	<i>4618</i>	<i>2722</i>	<i>1744</i>	<i>1111</i>	<i>972</i>	<i>2623</i>	<i>2503</i>
Drugs																			
Drug (Cult., Manuf., Traff.)	n/a	n/a	n/a	n/a	n/a	n/a	n/a	n/a	n/a	n/a	n/a	n/a	n/a	n/a	n/a	n/a	n/a	n/a	n/a
Drug (Possess, Use)	n/a	n/a	n/a	n/a	n/a	n/a	n/a	n/a	n/a	n/a	n/a	n/a	n/a	n/a	n/a	n/a	n/a	n/a	n/a
<i>Sub-Total</i>	<i>n/a</i>	<i>n/a</i>	<i>n/a</i>	<i>n/a</i>	<i>n/a</i>	<i>n/a</i>	<i>n/a</i>	<i>n/a</i>	<i>n/a</i>	<i>n/a</i>	<i>n/a</i>	<i>n/a</i>	<i>n/a</i>	<i>n/a</i>	<i>n/a</i>	<i>n/a</i>	<i>n/a</i>	<i>n/a</i>	<i>n/a</i>
Other Crime																			
Going Equipped To Steal	n/a	n/a	n/a	n/a	n/a	n/a	n/a	n/a	n/a	n/a	n/a	n/a	n/a	n/a	n/a	n/a	n/a	n/a	n/a
Justice Procedures	23	0	0	0	2	3	2	3	3	4	3	0	0	0	0	0	1	2	0
Regulated Public Order	4	0	0	2	0	0	0	0	0	0	2	0	0	0	0	0	0	0	2
Weapons / Explosives	16	0	0	2	2	2	2	1	3	1	1	1	0	0	0	0	0	1	0
Harassment	290	0	11	19	25	27	41	28	26	33	20	18	11	8	3	1	2	17	20
Behaviour In Public	6	0	0	1	1	2	0	0	1	1	0	0	0	0	0	0	0	0	1
Other	366	15	2	15	34	22	49	34	44	35	26	26	13	13	4	5	2	27	21
<i>Sub-Total</i>	<i>705</i>	<i>15</i>	<i>13</i>	<i>39</i>	<i>64</i>	<i>56</i>	<i>94</i>	<i>66</i>	<i>77</i>	<i>74</i>	<i>52</i>	<i>45</i>	<i>24</i>	<i>21</i>	<i>7</i>	<i>6</i>	<i>5</i>	<i>47</i>	<i>44</i>
TOTAL	118356	596	2008	8341	14779	14008	13058	13056	11421	10612	8681	6745	4942	2917	1851	1164	1020	3157	5878

n/a Denotes that data is not applicable due to victimless offence.

VICTIMS BY OFFENCE CATEGORY AND AGE GROUP, 2007/08

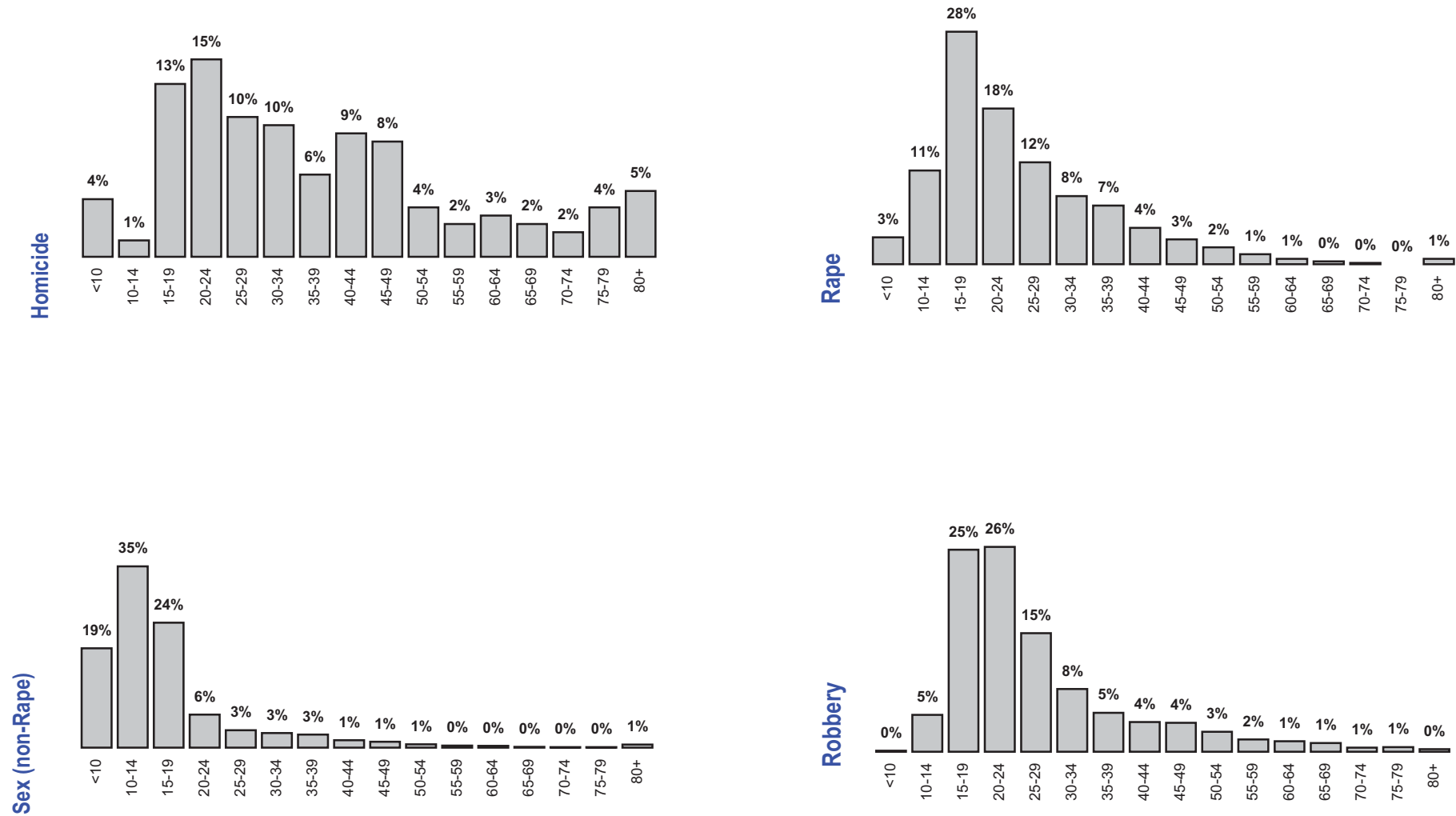
Table 3.2.3: Females

	Total Females	Age Group (years)																Total Under 18	
		<10	10-14	15-19	20-24	25-29	30-34	35-39	40-44	45-49	50-54	55-59	60-64	65-69	70-74	75-79	80+		Un- specified
Crime Against The Person																			
Homicide	62	2	1	7	6	6	5	4	7	4	3	1	2	2	2	4	5	1	10
Rape	1144	25	117	324	208	141	96	78	53	36	25	15	8	4	2	0	8	4	356
Sex (non-Rape)	2859	489	980	708	205	104	90	81	46	34	20	13	12	5	2	3	18	49	2033
Robbery	617	1	24	93	113	82	66	45	40	47	26	24	15	13	6	12	5	5	75
Assault	11504	189	531	1631	1627	1522	1464	1420	1091	723	437	274	156	75	47	34	50	233	1600
Abduction/Kidnap	236	15	28	49	46	30	22	8	17	6	5	2	0	1	0	2	1	4	71
<i>Sub-Total</i>	<i>16422</i>	<i>721</i>	<i>1681</i>	<i>2812</i>	<i>2205</i>	<i>1885</i>	<i>1743</i>	<i>1636</i>	<i>1254</i>	<i>850</i>	<i>516</i>	<i>329</i>	<i>193</i>	<i>100</i>	<i>59</i>	<i>55</i>	<i>87</i>	<i>296</i>	<i>4145</i>
Crime Against Property																			
Arson	545	0	1	22	55	58	63	70	63	65	44	30	23	10	6	4	13	18	6
Property Damage	16179	7	11	766	1839	1661	1848	2101	1847	1675	1290	892	566	431	288	237	286	434	112
Burglary (Aggravated)	793	0	7	56	114	108	89	80	73	63	45	37	23	24	15	11	26	22	28
Burglary (Residential)	12048	5	14	328	1082	1430	1498	1593	1389	1176	895	722	480	315	262	186	275	398	110
Burglary (Other)	586	0	1	17	68	62	54	72	67	58	64	41	25	7	10	6	6	28	7
Deception	1401	0	2	47	107	180	163	146	152	137	112	91	47	22	16	10	35	134	22
Handle Stolen Goods	n/a	n/a	n/a	n/a	n/a	n/a	n/a	n/a	n/a	n/a	n/a	n/a	n/a	n/a	n/a	n/a	n/a	n/a	n/a
Theft From Motor Vehicle	16999	11	7	1003	2956	2363	2135	1993	1669	1447	1190	798	495	226	159	91	65	391	50
Theft (Shopsteal)	71	0	1	3	2	4	8	7	9	14	7	4	2	1	2	3	0	4	2
Theft Of Motor Vehicle	5277	0	0	245	733	714	635	613	592	512	391	264	167	101	68	66	51	125	13
Theft Of Bicycle	1734	7	38	64	150	266	279	284	241	184	100	36	18	13	2	5	1	46	73
Theft (Other)	15959	17	261	1606	2287	1890	1482	1507	1304	1167	1055	835	616	445	318	291	397	481	968
<i>Sub-Total</i>	<i>71592</i>	<i>47</i>	<i>343</i>	<i>4157</i>	<i>9393</i>	<i>8736</i>	<i>8254</i>	<i>8466</i>	<i>7406</i>	<i>6498</i>	<i>5193</i>	<i>3750</i>	<i>2462</i>	<i>1595</i>	<i>1146</i>	<i>910</i>	<i>1155</i>	<i>2081</i>	<i>1391</i>
Drugs																			
Drug (Cult., Manuf., Traff.)	n/a	n/a	n/a	n/a	n/a	n/a	n/a	n/a	n/a	n/a	n/a	n/a	n/a	n/a	n/a	n/a	n/a	n/a	n/a
Drug (Possess, Use)	n/a	n/a	n/a	n/a	n/a	n/a	n/a	n/a	n/a	n/a	n/a	n/a	n/a	n/a	n/a	n/a	n/a	n/a	n/a
<i>Sub-Total</i>	<i>n/a</i>	<i>n/a</i>	<i>n/a</i>	<i>n/a</i>	<i>n/a</i>	<i>n/a</i>	<i>n/a</i>	<i>n/a</i>	<i>n/a</i>	<i>n/a</i>	<i>n/a</i>	<i>n/a</i>	<i>n/a</i>	<i>n/a</i>	<i>n/a</i>	<i>n/a</i>	<i>n/a</i>	<i>n/a</i>	<i>n/a</i>
Other Crime																			
Going Equipped To Steal	n/a	n/a	n/a	n/a	n/a	n/a	n/a	n/a	n/a	n/a	n/a	n/a	n/a	n/a	n/a	n/a	n/a	n/a	n/a
Justice Procedures	72	1	2	1	6	6	14	12	16	6	2	1	0	1	1	1	0	2	3
Regulated Public Order	5	0	2	1	0	0	0	0	1	0	0	1	0	0	0	0	0	0	3
Weapons / Explosives	7	0	0	0	0	2	2	1	1	1	0	0	0	0	0	0	0	0	0
Harassment	1116	2	87	141	158	128	126	124	91	78	36	22	11	5	3	4	3	97	172
Behaviour In Public	17	0	1	3	2	6	1	0	0	0	1	1	1	1	0	0	0	0	3
Other	262	6	3	11	38	21	30	26	29	25	20	13	10	8	2	3	4	13	11
<i>Sub-Total</i>	<i>1479</i>	<i>9</i>	<i>95</i>	<i>157</i>	<i>204</i>	<i>163</i>	<i>173</i>	<i>163</i>	<i>138</i>	<i>110</i>	<i>59</i>	<i>38</i>	<i>22</i>	<i>15</i>	<i>6</i>	<i>8</i>	<i>7</i>	<i>112</i>	<i>192</i>
TOTAL	89493	777	2119	7126	11802	10784	10170	10265	8798	7458	5768	4117	2677	1710	1211	973	1249	2489	5728

n/a Denotes that data is not applicable due to victimless offence.

VICTIMS - AGE DISTRIBUTION, 2007/08

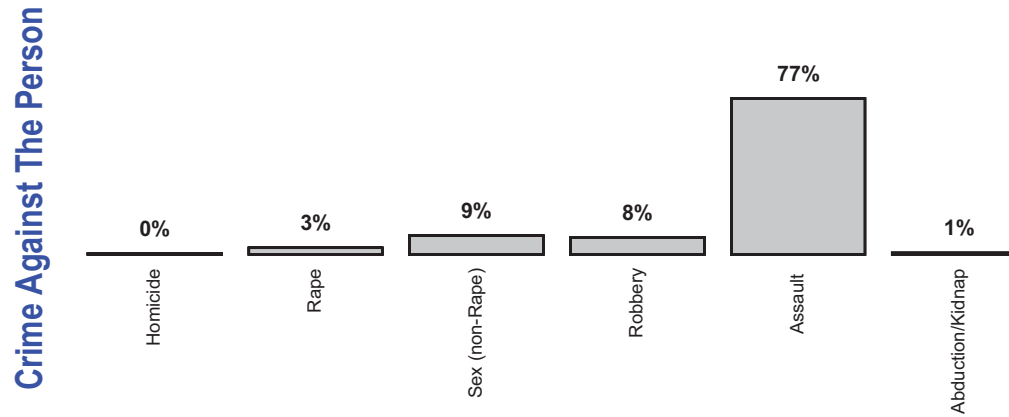
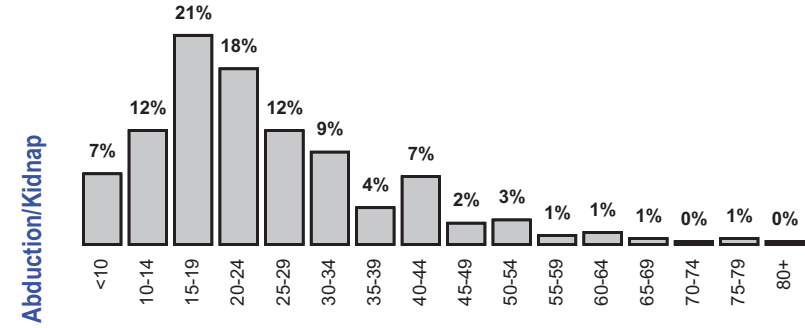
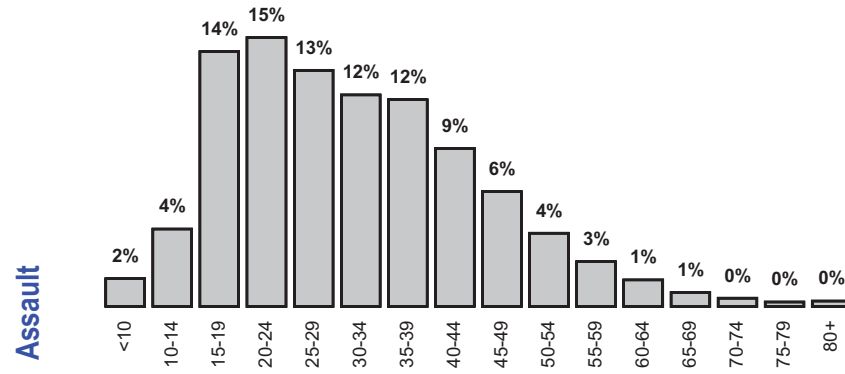
Figure 3.1.1: Crime Against The Person



Note: The above figures exclude persons with an unspecified date of birth. Due to rounding, percentages may not all add up to 100%.

VICTIMS - AGE DISTRIBUTION, 2007/08

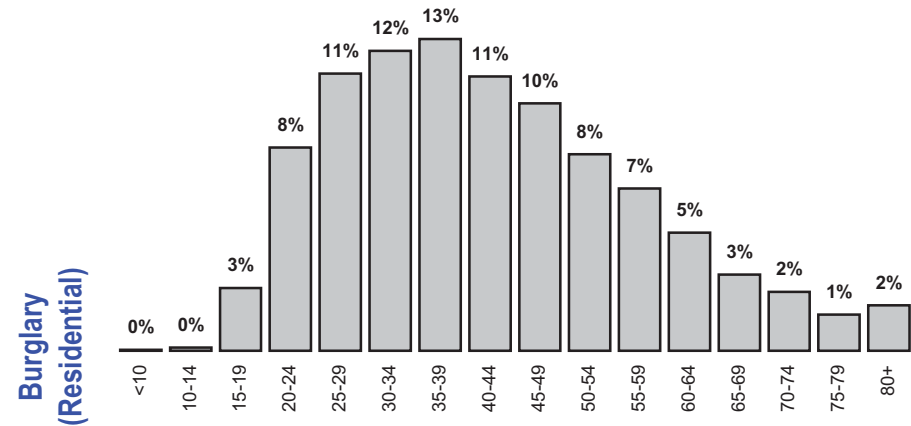
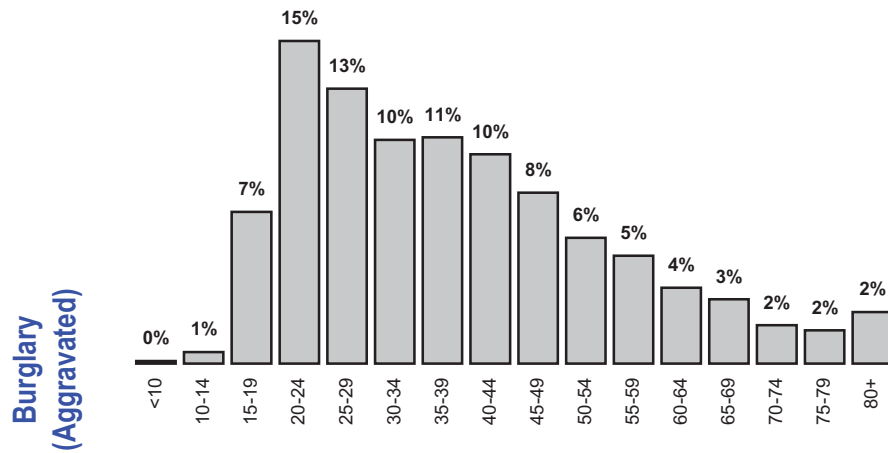
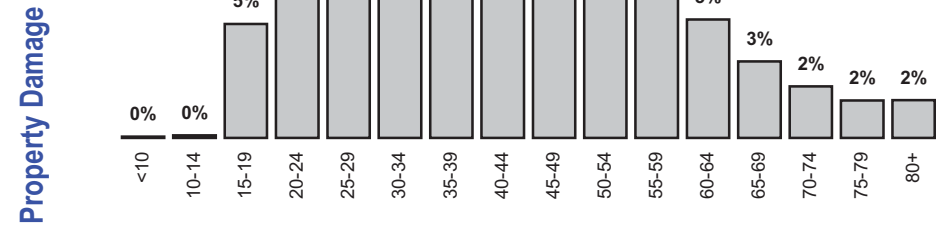
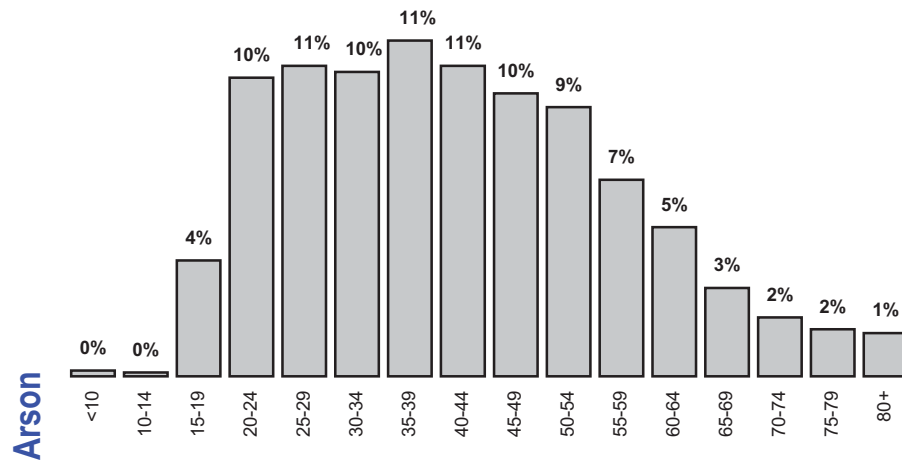
Figure 3.1.1: Crime Against The Person (continued)



Note: The above figures exclude persons with an unspecified date of birth. Due to rounding, percentages may not all add up to 100%.

VICTIMS - AGE DISTRIBUTION, 2007/08

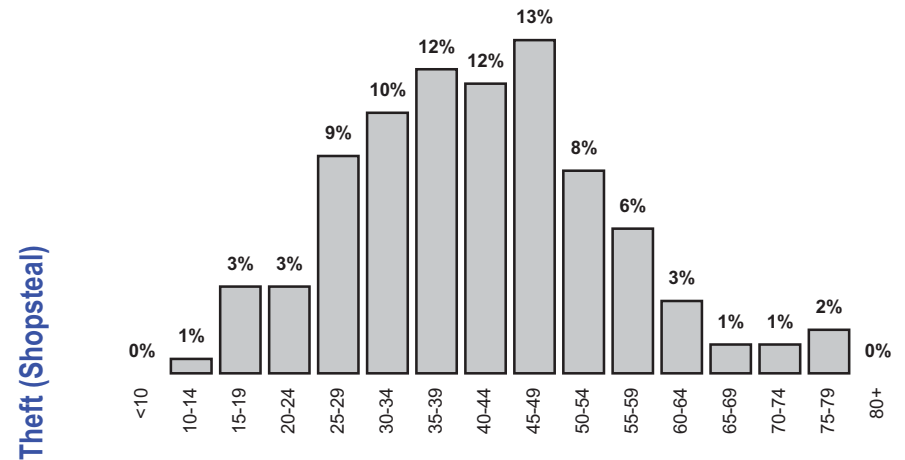
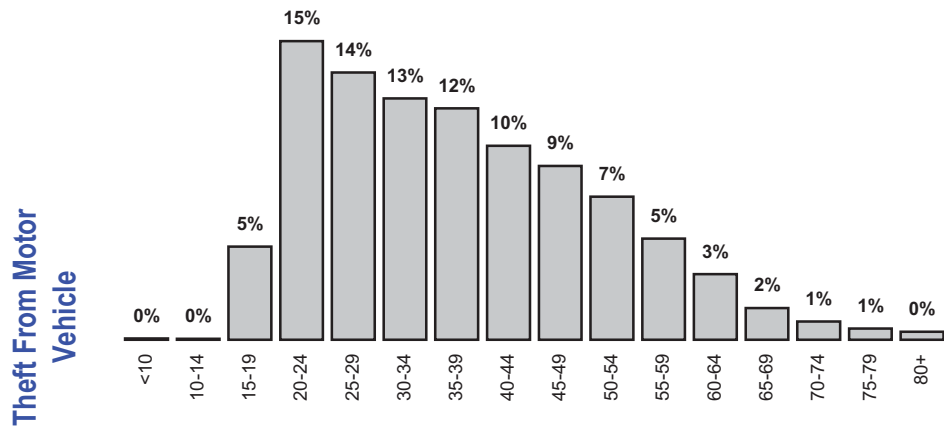
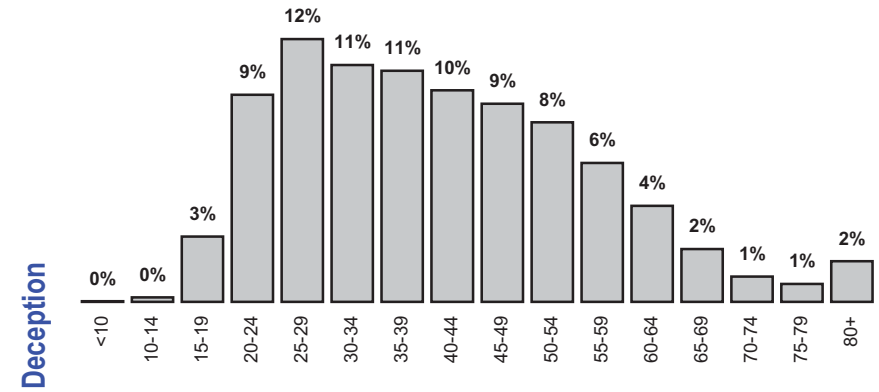
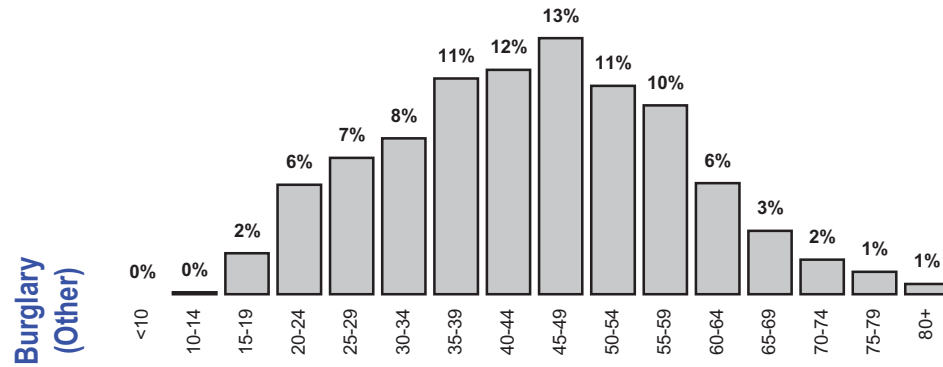
Figure 3.1.2: Crime Against Property



Note: The above figures exclude persons with an unspecified date of birth. Due to rounding, percentages may not all add up to 100%.

VICTIMS - AGE DISTRIBUTION, 2007/08

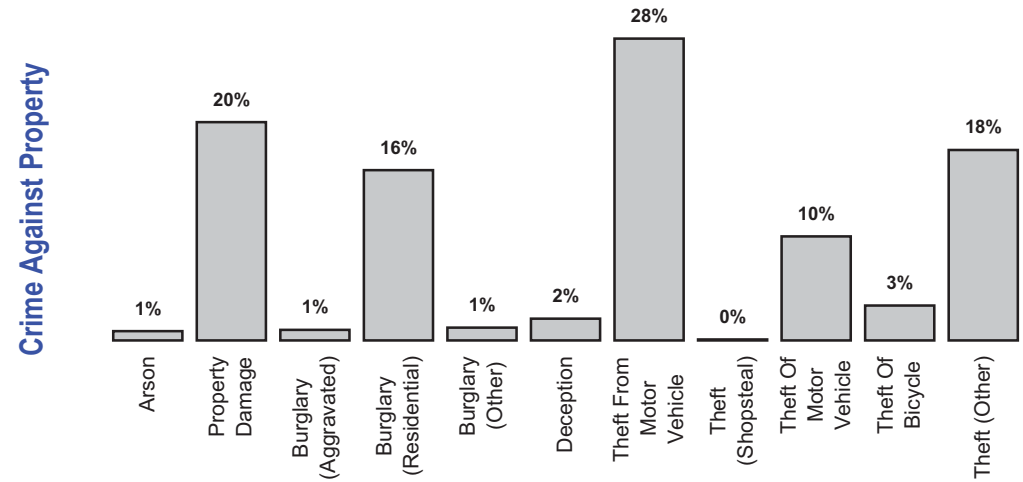
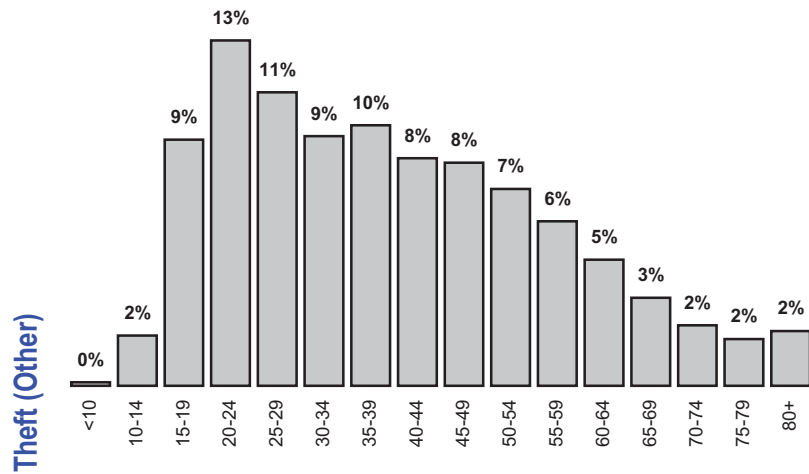
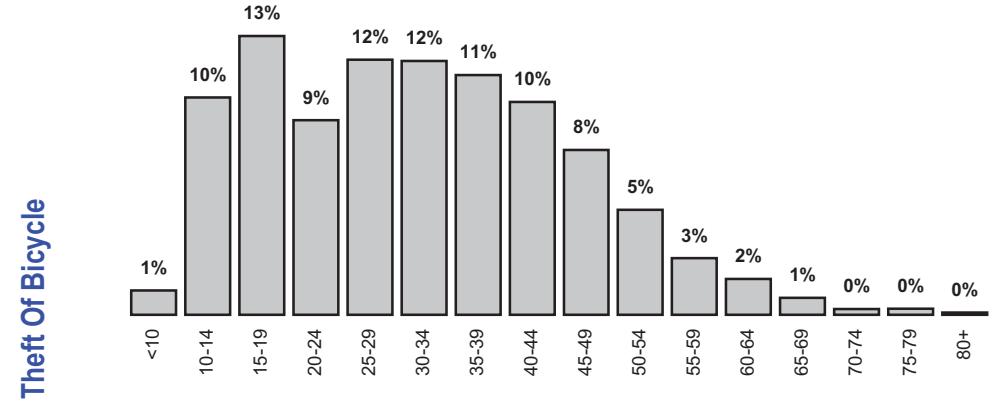
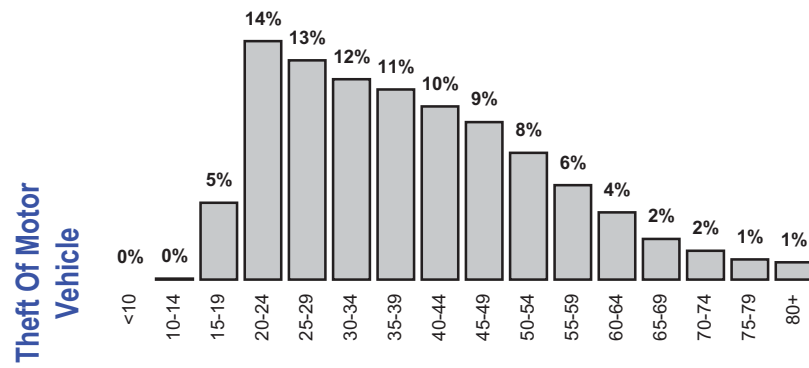
Figure 3.1.2: Crime Against Property (continued)



Note: The above figures exclude persons with an unspecified date of birth. Due to rounding, percentages may not all add up to 100%.

VICTIMS - AGE DISTRIBUTION, 2007/08

Figure 3.1.2: Crime Against Property (continued)



Note: The above figures exclude persons with an unspecified date of birth. Due to rounding, percentages may not all add up to 100%.

VICTIMS BY RACIAL APPEARANCE AND AGE GROUP, 2007/08

Table 3.3.1: Persons

	Total* Persons	Age Group (years)																Total Under 18	
		<10	10-14	15-19	20-24	25-29	30-34	35-39	40-44	45-49	50-54	55-59	60-64	65-69	70-74	75-79	80+		Un- specified
Racial Appearance																			
Aboriginal	958	17	49	122	145	119	114	119	91	67	49	29	9	9	1	9	0	9	142
Asian	9546	24	79	631	1746	1559	1077	1015	910	890	721	357	150	82	43	26	25	211	313
Caucasian	138761	819	2904	10759	15918	15224	15489	16164	14073	12583	10125	7834	5586	3308	2236	1529	1665	2545	8151
Other	10295	53	134	724	2312	2112	1429	974	831	618	431	237	132	82	42	24	12	148	432
Unspecified	50846	462	969	3283	6595	5935	5276	5247	4565	4139	3301	2555	1852	1224	796	577	600	3470	2598
TOTAL	210406	1375	4135	15519	26716	24949	23385	23519	20470	18297	14627	11012	7729	4705	3118	2165	2302	6383	11636

Please note that "Racial Appearance" is based on the subjective assessment of attending police and is recorded primarily for operational purposes only. Extreme care should be exercised in the interpretation of statistics on ethnicity as "Racial Appearance" is one limited indicator of ethnicity based on appearance only and does not necessarily mean that the persons attributed to a particular ethnic group are in fact of that origin. Similarly, statistics published elsewhere in this publication on Country of Birth provide another, but limited, indicator of a person's ethnic background.

* Includes persons where sex is unspecified.

VICTIMS BY RACIAL APPEARANCE AND AGE GROUP, 2007/08

Table 3.3.2: Males

	Total Males	Age Group (years)															Total Under 18		
		<10	10-14	15-19	20-24	25-29	30-34	35-39	40-44	45-49	50-54	55-59	60-64	65-69	70-74	75-79		80+	Un-specified
Racial Appearance																			
Aboriginal	330	4	17	51	46	39	36	35	30	28	18	15	4	5	0	0	0	2	54
Asian	5264	14	45	328	899	854	570	522	511	531	419	219	110	55	25	18	17	127	179
Caucasian	78050	354	1451	5770	8412	8221	8608	9055	7907	7360	6124	4836	3622	2085	1338	812	720	1375	4200
Other	7471	24	69	507	1849	1582	981	647	571	440	319	182	100	60	21	11	6	102	239
Unspecified	27241	200	426	1685	3573	3312	2863	2797	2402	2253	1801	1493	1106	712	467	323	277	1551	1206
TOTAL	118356	596	2008	8341	14779	14008	13058	13056	11421	10612	8681	6745	4942	2917	1851	1164	1020	3157	5878

Please note that "Racial Appearance" is based on the subjective assessment of attending police and is recorded primarily for operational purposes only. Extreme care should be exercised in the interpretation of statistics on ethnicity as "Racial Appearance" is one limited indicator of ethnicity based on appearance only and does not necessarily mean that the persons attributed to a particular ethnic group are in fact of that origin. Similarly, statistics published elsewhere in this publication on Country of Birth provide another, but limited, indicator of a person's ethnic background.

Table 3.3.3: Females

	Total Females	Age Group (years)															Total Under 18		
		<10	10-14	15-19	20-24	25-29	30-34	35-39	40-44	45-49	50-54	55-59	60-64	65-69	70-74	75-79		80+	Un-specified
Racial Appearance																			
Aboriginal	627	13	32	71	99	80	77	84	61	39	31	14	5	4	1	9	0	7	88
Asian	4251	10	34	302	841	703	504	491	396	354	300	136	40	27	18	7	7	81	134
Caucasian	60390	464	1450	4980	7490	6986	6845	7068	6140	5185	3976	2972	1941	1210	894	715	940	1134	3940
Other	2799	29	64	216	459	524	446	327	259	178	108	54	32	21	20	13	6	43	192
Unspecified	21426	261	539	1557	2913	2491	2298	2295	1942	1702	1353	941	659	448	278	229	296	1224	1374
TOTAL	89493	777	2119	7126	11802	10784	10170	10265	8798	7458	5768	4117	2677	1710	1211	973	1249	2489	5728

VICTIMS AND FREQUENCY OF VICTIMISATION BY AGE GROUP AND SEX, 2007/08


Table 3.4

Times Victimised During 2007/08 No.		Total Persons		Age Group (years)																	Total Under 18
		No.	%	<10	10-14	15-19	20-24	25-29	30-34	35-39	40-44	45-49	50-54	55-59	60-64	65-69	70-74	75-79	80+	Un- specified	
One	Male	94661	51.0	492	1682	6720	11908	11167	10207	10225	8939	8406	6958	5473	3963	2377	1538	1011	892	2703	4851
	Female	70028	37.7	531	1380	5361	9284	8333	7705	7752	6714	5925	4743	3434	2327	1465	1058	827	1099	2090	3961
	Total*	166906	89.9	1025	3070	12125	21317	19644	18052	18153	15862	14528	11860	9040	6385	3909	2646	1864	2016	5410	8834
Two	Male	8768	4.7	29	104	627	1122	1072	1047	1018	871	819	622	472	367	196	113	67	51	171	359
	Female	6336	3.4	51	172	538	840	809	751	826	661	519	355	255	146	108	61	49	47	148	436
	Total*	15231	8.2	80	276	1169	1966	1887	1806	1852	1550	1353	985	733	520	306	175	117	102	354	799
Three	Male	1326	0.7	9	22	79	159	159	162	174	162	119	91	68	55	21	18	3	2	23	59
	Female	1126	0.6	20	54	103	152	136	149	144	128	93	50	35	12	5	10	7	8	20	114
	Total*	2469	1.3	29	76	182	312	295	312	319	291	212	142	105	67	27	29	10	10	51	173
Four	Male	290	0.2	4	6	20	25	23	37	39	42	33	16	16	7	9	5	1	1	6	18
	Female	393	0.2	6	19	33	60	49	61	56	40	29	19	6	4	1	1	2	2	5	44
	Total*	685	0.4	10	25	53	85	72	98	95	83	62	35	22	11	10	6	3	3	12	62
Five	Male	98	0.1	1	2	5	3	12	16	12	12	12	6	7	5	3	0	0	0	2	6
	Female	138	0.1	4	8	21	12	16	20	18	16	9	7	3	1	0	0	1	1	1	17
	Total*	239	0.1	5	10	26	15	28	36	30	28	21	13	10	6	4	0	1	1	5	23
>Five	Male	73	0.0	0	3	7	5	8	7	6	4	4	12	4	3	4	2	1	2	1	7
	Female	151	0.1	7	17	17	13	19	23	17	19	6	4	3	0	1	0	2	1	2	36
	Total*	226	0.1	7	20	24	18	27	30	23	23	10	16	7	3	5	2	3	3	5	43

* Includes persons where sex is unspecified.

Note: The frequency is based on the number of times a person has reported during 2007/08 that they were a victim of crime. The first time a person reports that they are a victim of crime is used to obtain age and sex details.

Table 4.1	Alleged Offenders Processed By Offence Category, Age Category And Sex, 2007/08.....	36
	Alleged Offenders Processed By Offence Category, Method Of Processing And Age Category, 2007/08	
Table 4.2.1	Persons	38
Table 4.2.2	Males	39
Table 4.2.3	Females	40
Figure 4.1	Alleged Offenders - Method Of Processing, 2007/08	41
	Alleged Offenders Processed By Offence Category And Age Group, 2007/08	
Table 4.3.1	Persons	43
Table 4.3.2	Males	44
Table 4.3.3	Females	45
	Alleged Offenders Processed - Age Distribution, 2007/08	
Figure 4.2.1	Crime Against The Person	46
Figure 4.2.2	Crime Against Property	48
Figure 4.2.3	Drugs	52
Figure 4.2.4	Other Crime	53
Table 4.4	Alleged Offenders Processed By Offence Category And Appearance, 2007/08	55
	Alleged Offenders Processed By Offence Category And Country Of Birth, 2007/08	
Table 4.5.1	Persons	56
Table 4.5.2	Males	58
Table 4.5.3	Females	60
Table 4.6	Alleged Offenders Processed By Offence Category And Duration To Arrest An Offender, 2007/08	62
Table 4.7	Alleged Offenders Processed Per Incident, 2007/08	63



ALLEGED OFFENDERS PROCESSED BY OFFENCE CATEGORY, AGE CATEGORY AND SEX, 2007/08

Table 4.1

	Persons																	
	Juveniles						Adults <60 (years)						Adults 60+ (years)					
	Male		Female		Total*		Male		Female		Total*		Male		Female		Total*	
No.	% Change	No.	% Change	No.	% Change	No.	% Change	No.	% Change	No.	% Change	No.	% Change	No.	% Change	No.	% Change	
Crime Against The Person																		
Homicide	6	-14.3	3	0.0	9	28.6	171	-0.6	20	-23.1	191	-3.5	3	0.0	1	0.0	5	66.7
Rape	81	-16.5	0	0.0	81	-18.2	633	-1.4	15	150.0	648	-0.3	30	57.9	0	0.0	34	78.9
Sex (non-Rape)	441	9.4	11	-47.6	453	6.8	2196	0.0	84	90.9	2295	2.0	246	15.0	1	0.0	259	19.4
Robbery	1118	46.3	114	67.6	1232	48.1	1175	4.8	133	12.7	1308	5.6	1	-80.0	0	0.0	1	-80.0
Assault	3861	22.8	993	10.2	4854	19.9	17802	-1.3	3017	-2.6	20863	-1.5	308	-14.0	40	-22	351	-14.6
Abduction/Kidnap	20	0.0	6	-25.0	26	-7.1	258	5.3	16	-30.4	274	2.2	2	100	0	0	2	0
<i>Sub-Total</i>	<i>5527</i>	<i>24.6</i>	<i>1127</i>	<i>12.7</i>	<i>6655</i>	<i>22.4</i>	<i>22235</i>	<i>-0.8</i>	<i>3285</i>	<i>-0.9</i>	<i>25579</i>	<i>-0.8</i>	<i>590</i>	<i>-1.7</i>	<i>42</i>	<i>-20.8</i>	<i>652</i>	<i>-0.8</i>
Crime Against Property																		
Arson	312	12.2	34	-8.1	346	9.8	310	-4.9	68	4.6	379	-3.1	3	-57.1	1	0.0	4	-42.9
Property Damage	4852	20.8	641	17.0	5497	20.4	6998	-6.0	979	-10.3	7997	-6.4	64	-5.9	6	-57.1	85	1.2
Burglary (Aggravated)	182	48.0	19	-53.7	201	22.6	865	-6.0	122	-8.3	987	-6.3	3	-70.0	1	0.0	4	-60.0
Burglary (Residential)	1312	30.2	140	-26.7	1453	21.2	3454	5.7	458	0.7	3912	5.1	17	-76.4	0	0.0	17	-77.9
Burglary (Other)	1801	-3.0	131	-38.5	1934	-6.6	3912	17.3	322	47.7	4234	19.2	4	-76.5	0	0.0	4	-81.0
Deception	318	3.6	165	-5.2	485	0.8	6857	-6.7	2785	-14.0	9649	-9.0	176	77.8	41	36.7	217	66.9
Handle Stolen Goods	526	32.5	99	-12.4	625	22.5	3710	-3.8	887	-14.5	4604	-6.0	27	-22.9	6	-50.0	33	-29.8
Theft From Motor Vehicle	1662	37.2	98	-3.0	1760	34.1	4136	1.9	283	-21.8	4420	0.0	8	166.7	0	0.0	8	100.0
Theft (Shopsteal)	2647	6.3	2486	4.1	5140	5.3	5390	-2.0	4137	-4.6	9543	-3.1	250	-12.0	217	-4.4	474	-8.5
Theft Of Motor Vehicle	1984	13.0	237	-20.2	2222	8.2	2689	0.6	320	-10.6	3010	-0.7	4	-63.6	0	0.0	4	-66.7
Theft Of Bicycle	301	5.6	11	120.0	312	7.6	218	-13.8	20	25.0	238	-11.5	0	0.0	0	0.0	0	0.0
Theft (Other)	1574	7.6	447	15.5	2021	9.1	5837	0.1	1932	5.6	7783	1.5	87	26.1	31	14.8	118	23
<i>Sub-Total</i>	<i>17471</i>	<i>15.0</i>	<i>4508</i>	<i>0.3</i>	<i>21996</i>	<i>11.7</i>	<i>44376</i>	<i>-1.0</i>	<i>12313</i>	<i>-6.3</i>	<i>56756</i>	<i>-2.1</i>	<i>643</i>	<i>-4.7</i>	<i>303</i>	<i>-5.6</i>	<i>968</i>	<i>-3.8</i>
Drugs																		
Drug (Cult., Manuf., Traff.)	69	-8.0	11	-35.3	80	-13.0	3183	0.4	647	3.0	3847	1.1	58	11.5	13	-7.1	71	6.0
Drug (Possess, Use)	471	4.9	102	-17.1	573	0.0	7966	3.1	1529	4.6	9512	3.4	29	26.1	7	75.0	36	33.3
<i>Sub-Total</i>	<i>540</i>	<i>3.1</i>	<i>113</i>	<i>-19.3</i>	<i>653</i>	<i>-1.8</i>	<i>11149</i>	<i>2.3</i>	<i>2176</i>	<i>4.1</i>	<i>13359</i>	<i>2.7</i>	<i>87</i>	<i>16.0</i>	<i>20</i>	<i>11.1</i>	<i>107</i>	<i>13.8</i>
Other Crime																		
Going Equipped To Steal	65	-3	7	17	72	-1.4	334	-0.9	37	19.4	371	0.8	1	-66.7	0	0.0	1	-66.7
Justice Procedures	767	13.5	206	-17.3	973	5.2	9456	-5.0	2083	-8.5	11551	-5.6	157	55.4	30	150.0	187	65.5
Regulated Public Order	709	-8.2	156	-0.6	866	-6.9	462	0.0	115	-47.2	578	-15.1	33	94.1	4	33.3	37	85.0
Weapons / Explosives	840	14.3	83	23.9	923	15.1	4995	2.7	452	7.1	5460	3.0	111	9.9	7	-36.4	119	6.3
Harassment	65	-30.9	11	-26.7	76	-30.3	1078	-1.6	181	-6.7	1263	-2.2	35	52.2	2	-66.7	37	27.6
Behaviour In Public	399	7.5	80	-19.2	479	1.9	2238	-5.1	396	-4.1	2643	-4.8	43	13.2	4	0.0	47	11.9
Other	1053	-22.7	164	-33.6	1218	-24.4	2242	-3.2	429	-0.7	2682	-2.6	37	-47.1	8	-66.7	45	-52.6
<i>Sub-Total</i>	<i>3898</i>	<i>-4.4</i>	<i>707</i>	<i>-15.8</i>	<i>4607</i>	<i>-6.4</i>	<i>20805</i>	<i>-2.7</i>	<i>3693</i>	<i>-7.4</i>	<i>24548</i>	<i>-3.4</i>	<i>417</i>	<i>18.1</i>	<i>55</i>	<i>-8.3</i>	<i>473</i>	<i>14.3</i>
TOTAL	27436	13.2	6455	-0.3	33911	10.4	98565	-0.9	21467	-4.7	120242	-1.6	1737	2.0	420	-7.1	2200	1.3

* Includes persons where sex is unspecified.

** Includes persons where date of birth is unspecified.

N/A Denotes that no calculation was possible due to nil alleged offenders processed during 2006/07.

ALLEGED OFFENDERS PROCESSED BY OFFENCE CATEGORY, AGE CATEGORY AND SEX, 2007/08

Table 4.1 (continued)

Male		Total Persons**		Total*	
No.	% Change	No.	% Change	No.	% Change
180	-1.1	24	-11.1	205	-1.9
750	-2.0	15	87.5	769	-0.8
2916	2.9	96	45.5	3040	4.3
2304	21.6	249	33.2	2555	22.8
22086	1.8	4091	0.3	26233	1.6
282	6.0	23	-28.1	305	2.3
28518	3.2	4498	2.3	33107	3.2
627	1.5	104	2	732	1.7
11981	3.3	1639	-1.3	13659	2.9
1050	-0.4	143	-17.8	1195	-2.7
4788	9.9	600	-8.5	5390	7.5
5736	9.5	456	4.8	6194	9.2
7389	-4.9	2997	-13.1	10400	-7.4
4278	-0.5	993	-14.6	5281	-3.4
5820	10.2	382	-17.7	6206	8.0
8341	0.4	6908	-1.5	15282	-0.5
4686	5.5	560	-14.6	5250	2.9
523	-3.3	31	47.6	554	-1.4
7534	2.0	2428	7.5	9976	3.3
62753	3.1	17241	-4.5	80119	1.4
3321	0.4	673	1.4	4012	0.8
8499	3.3	1646	3.2	10166	3.3
11820	2.5	2319	2.7	14178	2.5
402	-1.2	44	18.9	446	0.5
10414	-3.3	2333	-8.4	12759	-4.3
1208	-4.3	278	-27	1488	-9.5
5968	4.2	544	8.2	6526	4.5
1180	-3.2	198	-8.3	1383	-3.8
2690	-3.5	483	-6.9	3185	-3.9
3351	-11.1	608	-14.1	3976	-11.5
25213	-2.8	4488	-8.6	29763	-3.7
128304	1.8	28546	-3.6	157167	0.8

ALLEGED OFFENDERS PROCESSED BY OFFENCE CATEGORY, METHOD OF PROCESSING & AGE GROUP, 2007/08

Table 4.2.1: Persons

	Arrest			Caution			Summons			Other**			Total Persons Processed		
	Juveniles	Adults	Total*	Juveniles	Adults	Total*	Juveniles	Adults	Total*	Juveniles	Adults	Total*	Juveniles	Adults	Total*
Crime Against The Person															
Homicide	8	123	131	0	0	0	1	67	68	0	6	6	9	196	205
Rape	11	156	168	0	0	0	35	291	328	35	235	273	81	682	769
Sex (non-Rape)	61	727	789	27	0	27	278	1398	1701	87	429	523	453	2554	3040
Robbery	683	906	1594	46	0	49	411	305	722	92	98	190	1232	1309	2555
Assault	1226	6620	7876	677	0	682	2530	11330	13957	421	3264	3718	4854	21214	26233
Abduction/Kidnap	11	171	183	0	0	0	8	81	91	7	24	31	26	276	305
<i>Sub-Total</i>	<i>2000</i>	<i>8703</i>	<i>10741</i>	<i>750</i>	<i>0</i>	<i>758</i>	<i>3263</i>	<i>13472</i>	<i>16867</i>	<i>642</i>	<i>4056</i>	<i>4741</i>	<i>6655</i>	<i>26231</i>	<i>33107</i>
Crime Against Property															
Arson	91	200	291	124	0	124	100	129	231	31	54	86	346	383	732
Property Damage	1289	2573	3871	1587	0	1609	2206	4718	6966	415	791	1213	5497	8082	13659
Burglary (Aggravated)	120	705	826	11	0	11	56	183	241	14	103	117	201	991	1195
Burglary (Residential)	702	2813	3516	237	0	237	439	778	1221	75	338	416	1453	3929	5390
Burglary (Other)	745	3254	4003	581	0	589	503	801	1314	105	183	288	1934	4238	6194
Deception	155	5694	5857	85	0	87	222	3872	4131	23	300	325	485	9866	10400
Handle Stolen Goods	253	3030	3290	87	0	87	258	1438	1708	27	169	196	625	4637	5281
Theft From Motor Vehicle	759	2902	3668	333	0	335	585	1073	1665	83	453	538	1760	4428	6206
Theft (Shopsteal)	558	4383	4953	3327	2251	5649	1157	3198	4392	98	185	288	5140	10017	15282
Theft Of Motor Vehicle	1023	2025	3050	294	0	295	760	743	1514	145	246	391	2222	3014	5250
Theft Of Bicycle	72	149	223	99	0	100	117	75	193	24	14	38	312	238	554
Theft (Other)	498	3844	4361	657	0	669	758	3462	4236	108	595	710	2021	7901	9976
<i>Sub-Total</i>	<i>6265</i>	<i>31572</i>	<i>37909</i>	<i>7422</i>	<i>2251</i>	<i>9792</i>	<i>7161</i>	<i>20470</i>	<i>27812</i>	<i>1148</i>	<i>3431</i>	<i>4606</i>	<i>21996</i>	<i>57724</i>	<i>80119</i>
Drugs															
Drug (Cult., Manuf., Traff.)	40	2985	3033	10	0	10	21	840	865	9	93	104	80	3918	4012
Drug (Possess, Use)	152	4359	4523	268	2541	2834	143	2467	2617	10	181	192	573	9548	10166
<i>Sub-Total</i>	<i>192</i>	<i>7344</i>	<i>7556</i>	<i>278</i>	<i>2541</i>	<i>2844</i>	<i>164</i>	<i>3307</i>	<i>3482</i>	<i>19</i>	<i>274</i>	<i>296</i>	<i>653</i>	<i>13466</i>	<i>14178</i>
Other Crime															
Going Equipped To Steal	31	233	265	3	0	3	37	125	163	1	14	15	72	372	446
Justice Procedures	399	5788	6205	99	0	100	438	5422	5886	37	528	568	973	11738	12759
Regulated Public Order	42	177	220	252	0	254	519	394	916	53	44	98	866	615	1488
Weapons / Explosives	177	2383	2564	277	0	280	421	3033	3471	48	163	211	923	5579	6526
Harassment	14	708	723	20	0	22	31	503	537	11	89	101	76	1300	1383
Behaviour In Public	89	767	859	91	0	92	278	1828	2118	21	95	116	479	2690	3185
Other	140	769	915	525	0	535	504	1806	2321	49	152	205	1218	2727	3976
<i>Sub-Total</i>	<i>892</i>	<i>10825</i>	<i>11751</i>	<i>1267</i>	<i>0</i>	<i>1286</i>	<i>2228</i>	<i>13111</i>	<i>15412</i>	<i>220</i>	<i>1085</i>	<i>1314</i>	<i>4607</i>	<i>25021</i>	<i>29763</i>
TOTAL	9349	58444	67957	9717	4792	14680	12816	50360	63573	2029	8846	10957	33911	122442	157167

* Includes persons where date of birth is unspecified.

** Includes the following: complaint withdrawn; alleged offender is underage, insane or deceased; or warrant issued.

Note: The above table includes offenders processed for offences reported prior to 2007/08 and where the sex of the alleged offender is unspecified.

ALLEGED OFFENDERS PROCESSED BY OFFENCE CATEGORY, METHOD OF PROCESSING & AGE GROUP, 2007/08

Table 4.2.2: Males

	Arrest			Caution			Summons			Other**			Total Persons Processed		
	Juveniles	Adults	Total*	Juveniles	Adults	Total*	Juveniles	Adults	Total*	Juveniles	Adults	Total*	Juveniles	Adults	Total*
Crime Against The Person															
Homicide	5	110	115	0	0	0	1	59	60	0	5	5	6	174	180
Rape	11	150	162	0	0	0	35	287	324	35	226	264	81	663	750
Sex (non-Rape)	61	686	748	26	0	26	273	1351	1649	81	405	493	441	2442	2916
Robbery	616	814	1435	40	0	43	373	275	650	89	87	176	1118	1176	2304
Assault	1037	5884	6945	478	0	480	2035	9553	11658	311	2673	3003	3861	18110	22086
Abduction/Kidnap	6	164	170	0	0	0	8	73	83	6	23	29	20	260	282
<i>Sub-Total</i>	1736	7808	9575	544	0	549	2725	11598	14424	522	3419	3970	5527	22825	28518
Crime Against Property															
Arson	75	153	228	119	0	119	89	111	201	29	49	79	312	313	627
Property Damage	1184	2310	3500	1350	0	1367	1943	4111	6092	375	641	1022	4852	7062	11981
Burglary (Aggravated)	113	627	740	10	0	10	46	153	199	13	88	101	182	868	1050
Burglary (Residential)	647	2499	3147	190	0	190	408	688	1099	67	284	352	1312	3471	4788
Burglary (Other)	723	3033	3760	524	0	530	458	716	1183	96	167	263	1801	3916	5736
Deception	94	4141	4240	60	0	62	142	2690	2863	22	202	224	318	7033	7389
Handle Stolen Goods	212	2497	2716	68	0	68	224	1111	1343	22	129	151	526	3737	4278
Theft From Motor Vehicle	716	2741	3463	315	0	317	556	964	1524	75	439	516	1662	4144	5820
Theft (Shopsteal)	434	2869	3308	1491	1071	2591	656	1591	2262	66	109	180	2647	5640	8341
Theft Of Motor Vehicle	928	1838	2768	234	0	235	692	643	1341	130	212	342	1984	2693	4686
Theft Of Bicycle	70	140	212	93	0	94	114	65	180	24	13	37	301	218	523
Theft (Other)	430	2970	3412	455	0	460	617	2534	3165	72	420	497	1574	5924	7534
<i>Sub-Total</i>	5626	25818	31494	4909	1071	6043	5945	15377	21452	991	2753	3764	17471	45019	62753
Drugs															
Drug (Cult., Manuf., Traff.)	37	2530	2575	9	0	9	18	653	673	5	58	64	69	3241	3321
Drug (Possess, Use)	131	3695	3838	215	2128	2362	118	2039	2159	7	133	140	471	7995	8499
<i>Sub-Total</i>	168	6225	6413	224	2128	2371	136	2692	2832	12	191	204	540	11236	11820
Other Crime															
Going Equipped To Steal	29	214	244	1	0	1	34	107	142	1	14	15	65	335	402
Justice Procedures	331	4854	5197	62	0	62	352	4340	4712	22	419	443	767	9613	10414
Regulated Public Order	36	164	200	184	0	184	442	294	739	47	37	85	709	495	1208
Weapons / Explosives	161	2200	2365	254	0	256	381	2770	3167	44	136	180	840	5106	5968
Harassment	12	638	650	19	0	19	25	409	435	9	66	76	65	1113	1180
Behaviour In Public	79	660	741	72	0	73	228	1537	1772	20	84	104	399	2281	2690
Other	124	677	805	448	0	453	440	1488	1936	41	114	157	1053	2279	3351
<i>Sub-Total</i>	772	9407	10202	1040	0	1048	1902	10945	12903	184	870	1060	3898	21222	25213
TOTAL	8302	49258	57684	6717	3199	10011	10708	40612	51611	1709	7233	8998	27436	100302	128304

* Includes persons where date of birth is unspecified.

** Includes the following: complaint withdrawn; alleged offender is underage, insane or deceased; or warrant issued.

Note: The above table includes offenders processed for offences reported prior to 2007/08 and where the sex of the alleged offender is unspecified.

ALLEGED OFFENDERS PROCESSED BY OFFENCE CATEGORY, METHOD OF PROCESSING & AGE GROUP, 2007/08

Table 4.2.3: Females

	Arrest			Caution			Summons			Other**			Total Persons Processed		
	Juveniles	Adults	Total*	Juveniles	Adults	Total*	Juveniles	Adults	Total*	Juveniles	Adults	Total*	Juveniles	Adults	Total*
Crime Against The Person															
Homicide	3	13	16	0	0	0	0	7	7	0	1	1	3	21	24
Rape	0	2	2	0	0	0	0	4	4	0	9	9	0	15	15
Sex (non-Rape)	0	29	29	1	0	1	5	36	41	5	20	25	11	85	96
Robbery	67	92	159	6	0	6	38	30	70	3	11	14	114	133	249
Assault	189	722	917	199	0	202	495	1756	2271	110	579	701	993	3057	4091
Abduction/Kidnap	5	7	13	0	0	0	0	8	8	1	1	2	6	16	23
<i>Sub-Total</i>	<i>264</i>	<i>865</i>	<i>1136</i>	<i>206</i>	<i>0</i>	<i>209</i>	<i>538</i>	<i>1841</i>	<i>2401</i>	<i>119</i>	<i>621</i>	<i>752</i>	<i>1127</i>	<i>3327</i>	<i>4498</i>
Crime Against Property															
Arson	16	46	62	5	0	5	11	18	30	2	5	7	34	69	104
Property Damage	105	238	346	233	0	238	263	598	865	40	149	190	641	985	1639
Burglary (Aggravated)	7	78	86	1	0	1	10	30	40	1	15	16	19	123	143
Burglary (Residential)	55	314	369	47	0	47	30	90	120	8	54	64	140	458	600
Burglary (Other)	22	221	243	55	0	57	45	85	131	9	16	25	131	322	456
Deception	61	1549	1613	24	0	24	79	1180	1261	1	97	99	165	2826	2997
Handle Stolen Goods	41	528	569	19	0	19	34	326	361	5	39	44	99	893	993
Theft From Motor Vehicle	43	161	205	18	0	18	29	108	137	8	14	22	98	283	382
Theft (Shopsteal)	123	1512	1642	1830	1163	3032	501	1603	2126	32	76	108	2486	4354	6908
Theft Of Motor Vehicle	95	187	282	60	0	60	67	100	170	15	33	48	237	320	560
Theft Of Bicycle	2	9	11	6	0	6	3	10	13	0	1	1	11	20	31
Theft (Other)	68	867	942	202	0	209	141	922	1065	36	174	212	447	1963	2428
<i>Sub-Total</i>	<i>638</i>	<i>5710</i>	<i>6370</i>	<i>2500</i>	<i>1163</i>	<i>3716</i>	<i>1213</i>	<i>5070</i>	<i>6319</i>	<i>157</i>	<i>673</i>	<i>836</i>	<i>4508</i>	<i>12616</i>	<i>17241</i>
Drugs															
Drug (Cult., Manuf., Traff.)	3	443	446	1	0	1	3	183	187	4	34	39	11	660	673
Drug (Possess, Use)	21	658	679	53	406	464	25	424	452	3	48	51	102	1536	1646
<i>Sub-Total</i>	<i>24</i>	<i>1101</i>	<i>1125</i>	<i>54</i>	<i>406</i>	<i>465</i>	<i>28</i>	<i>607</i>	<i>639</i>	<i>7</i>	<i>82</i>	<i>90</i>	<i>113</i>	<i>2196</i>	<i>2319</i>
Other Crime															
Going Equipped To Steal	2	19	21	2	0	2	3	18	21	0	0	0	7	37	44
Justice Procedures	68	929	1003	37	0	38	86	1075	1167	15	109	125	206	2113	2333
Regulated Public Order	6	12	19	67	0	69	77	100	177	6	7	13	156	119	278
Weapons / Explosives	16	176	192	23	0	24	40	257	298	4	26	30	83	459	544
Harassment	2	70	73	1	0	3	6	92	99	2	21	23	11	183	198
Behaviour In Public	10	104	114	19	0	19	50	285	338	1	11	12	80	400	483
Other	16	90	107	76	0	80	64	309	374	8	38	47	164	437	608
<i>Sub-Total</i>	<i>120</i>	<i>1400</i>	<i>1529</i>	<i>225</i>	<i>0</i>	<i>235</i>	<i>326</i>	<i>2136</i>	<i>2474</i>	<i>36</i>	<i>212</i>	<i>250</i>	<i>707</i>	<i>3748</i>	<i>4488</i>
TOTAL	1046	9076	10160	2985	1569	4625	2105	9654	11833	319	1588	1928	6455	21887	28546

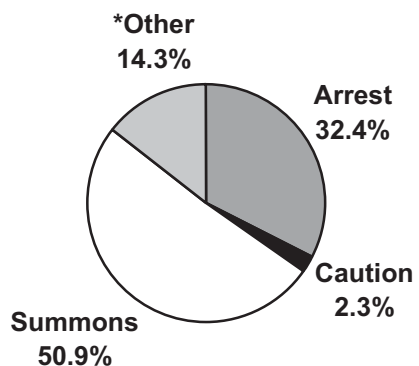
* Includes persons where date of birth is unspecified.

** Includes the following: complaint withdrawn; alleged offender is underage, insane or deceased; or warrant issued.

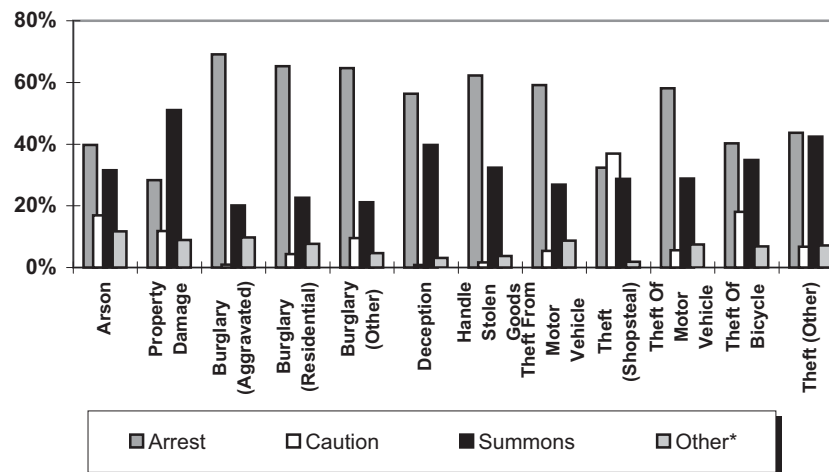
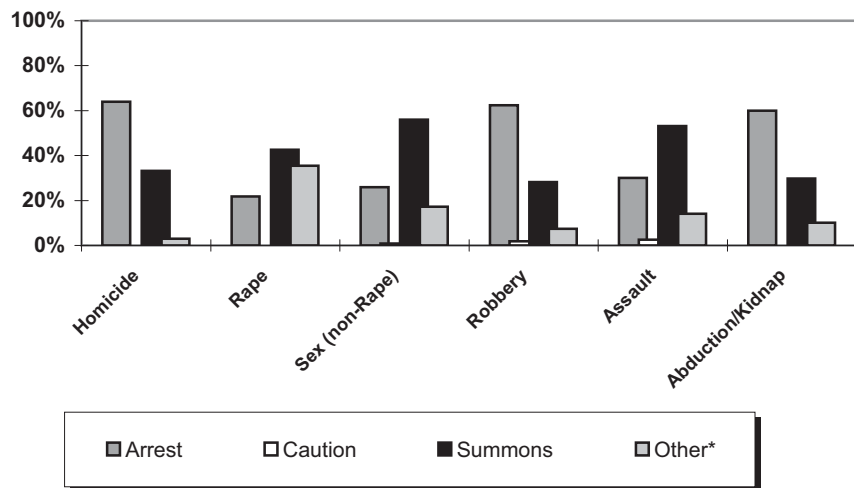
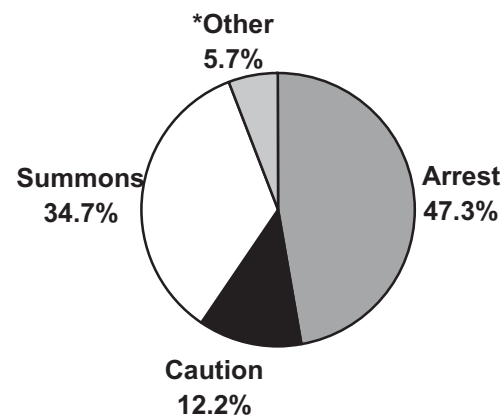
Note: The above table includes offenders processed for offences reported prior to 2007/08 and where the sex of the alleged offender is unspecified.

Figure 4.1

Crime Against The Person



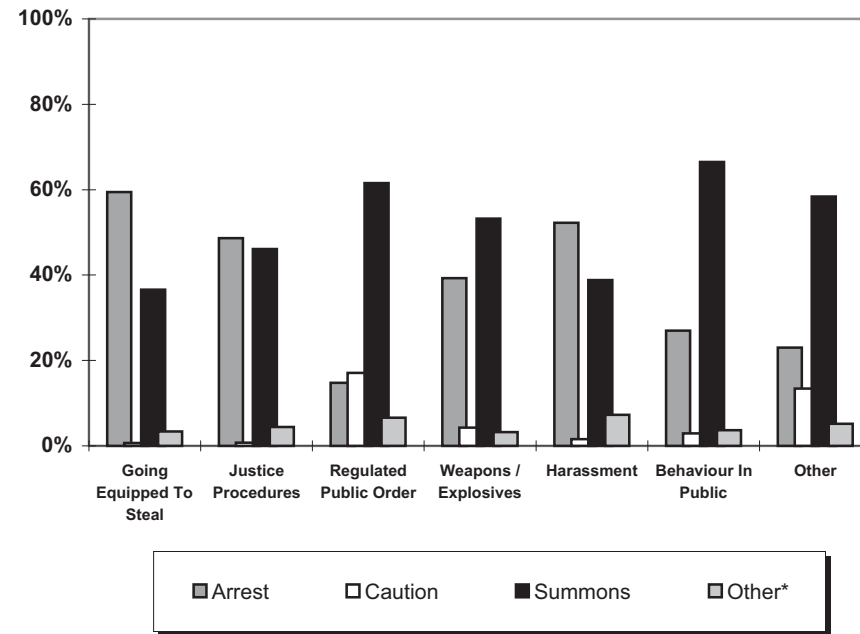
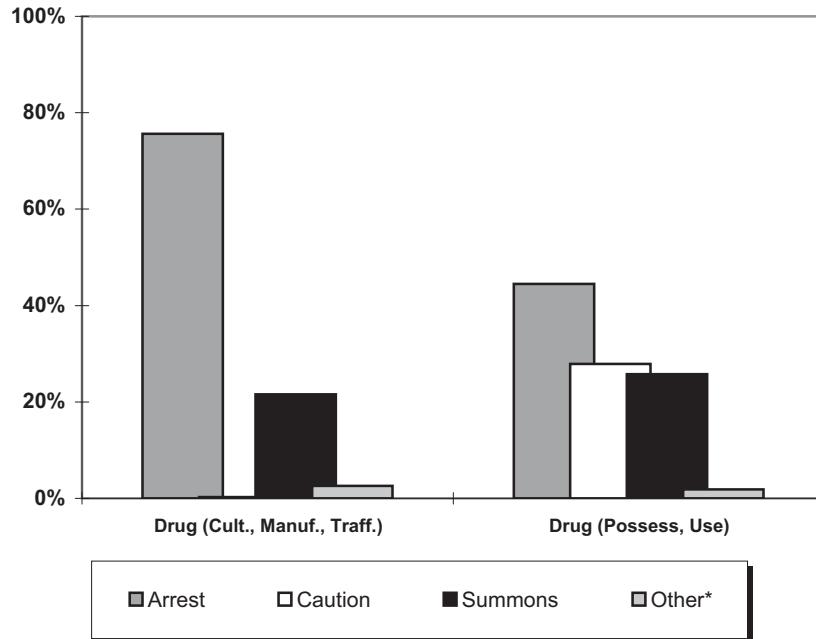
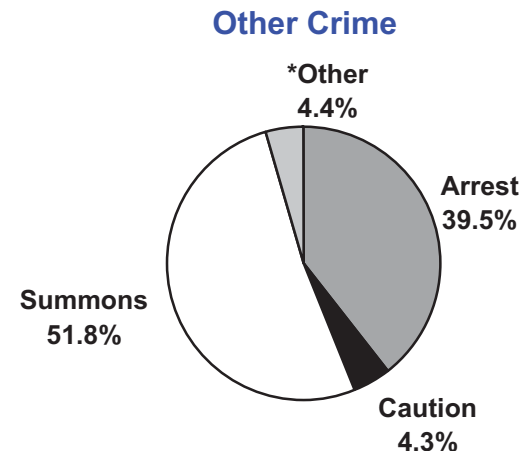
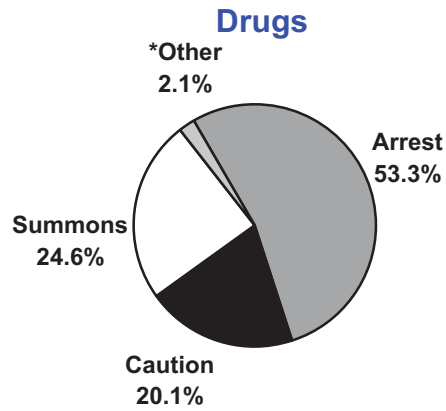
Crime Against Property



*Includes the following: complaint withdrawn; alleged offender is underage, insane or deceased; or warrant issued.

ALLEGED OFFENDERS - METHOD OF PROCESSING, 2007/08

Figure 4.1 (continued)



*Includes the following: complaint withdrawn; alleged offender is underage, insane or deceased; or warrant issued.

ALLEGED OFFENDERS PROCESSED BY OFFENCE CATEGORY AND AGE GROUP, 2007/08

Table 4.3.1: Persons

	Total Persons	Age Group (years)																Un- specified	Total Under 18
		<10	10-14	15-19	20-24	25-29	30-34	35-39	40-44	45-49	50-54	55-59	60-64	65-69	70-74	75-79	80+		
Crime Against The Person																			
Homicide	205	0	1	25	53	27	28	16	20	22	5	3	3	0	0	1	1	0	9
Rape	769	0	15	122	132	121	97	104	66	42	19	11	10	12	6	6	0	6	81
Sex (non-Rape)	3040	1	179	422	297	311	312	378	311	249	166	122	115	70	39	17	18	33	453
Robbery	2555	1	306	1253	430	256	154	74	43	8	14	1	1	0	0	0	0	14	1232
Assault	26233	5	1245	6064	4677	3515	3144	2839	2033	1179	658	358	189	84	42	21	15	165	4854
Abduction/Kidnap	305	0	3	55	44	56	48	38	31	17	4	4	0	2	0	0	0	3	26
<i>Sub-Total</i>	<i>33107</i>	<i>7</i>	<i>1749</i>	<i>7941</i>	<i>5633</i>	<i>4286</i>	<i>3783</i>	<i>3449</i>	<i>2504</i>	<i>1517</i>	<i>866</i>	<i>499</i>	<i>318</i>	<i>168</i>	<i>87</i>	<i>45</i>	<i>34</i>	<i>221</i>	<i>6655</i>
Crime Against Property																			
Arson	732	3	166	253	86	59	34	31	24	27	10	32	2	1	1	0	0	3	346
Property Damage	13659	29	1984	5296	2086	1244	999	799	541	310	123	83	29	37	16	2	1	80	5497
Burglary (Aggravated)	1195	0	43	275	236	195	169	135	78	31	15	11	3	0	0	1	0	3	201
Burglary (Residential)	5390	4	584	1232	685	1062	767	578	269	106	61	17	14	0	2	1	0	8	1453
Burglary (Other)	6194	6	684	1884	948	853	733	408	246	313	84	9	4	0	0	0	0	22	1934
Deception	10400	0	63	1217	1750	2285	1744	1270	841	473	241	250	178	30	7	1	1	49	485
Handle Stolen Goods	5281	0	162	837	1026	1021	791	622	372	239	114	45	18	8	1	6	0	19	625
Theft From Motor Vehicle	6206	2	574	2015	1053	1078	537	652	156	73	25	15	5	3	0	0	0	18	1760
Theft (Shopsteal)	15282	12	2308	3757	1761	2018	1487	1322	720	601	374	323	182	108	84	53	47	125	5140
Theft Of Motor Vehicle	5250	2	570	2232	736	646	470	314	148	61	42	11	1	1	1	0	1	14	2222
Theft Of Bicycle	554	4	171	181	62	49	36	26	8	7	6	0	0	0	0	0	0	4	312
Theft (Other)	9976	5	653	2421	1647	1528	1217	899	576	480	247	131	66	33	8	10	1	54	2021
<i>Sub-Total</i>	<i>80119</i>	<i>67</i>	<i>7962</i>	<i>21600</i>	<i>12076</i>	<i>12038</i>	<i>8984</i>	<i>7056</i>	<i>3979</i>	<i>2721</i>	<i>1342</i>	<i>927</i>	<i>502</i>	<i>221</i>	<i>120</i>	<i>74</i>	<i>51</i>	<i>399</i>	<i>21996</i>
Drugs																			
Drug (Cult., Manuf., Traff.)	4012	0	8	238	736	713	642	567	458	298	184	83	38	20	2	10	1	14	80
Drug (Possess, Use)	10166	0	71	1489	2562	2005	1464	1162	717	371	181	63	23	9	1	3	0	45	573
<i>Sub-Total</i>	<i>14178</i>	<i>0</i>	<i>79</i>	<i>1727</i>	<i>3298</i>	<i>2718</i>	<i>2106</i>	<i>1729</i>	<i>1175</i>	<i>669</i>	<i>365</i>	<i>146</i>	<i>61</i>	<i>29</i>	<i>3</i>	<i>13</i>	<i>1</i>	<i>59</i>	<i>653</i>
Other Crime																			
Going Equipped To Steal	446	0	19	85	71	88	64	63	30	13	5	5	1	0	0	0	0	2	72
Justice Procedures	12759	0	188	1731	2299	2179	1908	1851	1213	696	305	154	99	49	27	9	3	48	973
Regulated Public Order	1488	0	150	760	93	96	79	70	72	69	34	21	22	7	6	1	1	7	866
Weapons / Explosives	6526	1	244	1282	1249	1027	808	732	473	270	184	113	59	41	6	10	3	24	923
Harassment	1383	0	21	114	140	222	217	241	163	99	77	45	16	13	3	3	2	7	76
Behaviour In Public	3185	1	114	755	714	449	337	331	200	113	73	35	20	16	6	3	2	16	479
Other	3976	2	479	1113	598	484	365	343	200	159	107	50	25	14	1	5	0	31	1218
<i>Sub-Total</i>	<i>29763</i>	<i>4</i>	<i>1215</i>	<i>5840</i>	<i>5164</i>	<i>4545</i>	<i>3778</i>	<i>3631</i>	<i>2351</i>	<i>1419</i>	<i>785</i>	<i>423</i>	<i>242</i>	<i>140</i>	<i>49</i>	<i>31</i>	<i>11</i>	<i>135</i>	<i>4607</i>
TOTAL	157167	78	11005	37108	26171	23587	18651	15865	10009	6326	3358	1995	1123	558	259	163	97	814	33911

Note: The above table includes alleged offenders processed for offences reported prior to 2007/08 and where the sex of the alleged offender is unspecified.

ALLEGED OFFENDERS PROCESSED BY OFFENCE CATEGORY AND AGE GROUP, 2007/08

Table 4.3.2: Males

	Total Males	Age Group (years)																Total Under 18	
		<10	10-14	15-19	20-24	25-29	30-34	35-39	40-44	45-49	50-54	55-59	60-64	65-69	70-74	75-79	80+		Un-specified
Crime Against The Person																			
Homicide	180	0	0	21	46	24	25	14	18	21	5	3	3	0	0	0	0	0	6
Rape	750	0	15	122	126	118	97	101	64	42	18	11	6	12	6	6	0	6	81
Sex (non-Rape)	2916	1	175	407	283	285	300	359	303	243	160	121	103	69	39	17	18	33	441
Robbery	2304	1	258	1169	405	214	130	58	39	6	12	1	1	0	0	0	0	10	1118
Assault	22086	2	927	5122	4081	2982	2667	2333	1682	1001	545	321	164	78	34	18	14	115	3861
Abduction/Kidnap	282	0	2	48	43	54	45	33	30	16	4	3	0	2	0	0	0	2	20
<i>Sub-Total</i>	<i>28518</i>	<i>4</i>	<i>1377</i>	<i>6889</i>	<i>4984</i>	<i>3677</i>	<i>3264</i>	<i>2898</i>	<i>2136</i>	<i>1329</i>	<i>744</i>	<i>460</i>	<i>277</i>	<i>161</i>	<i>79</i>	<i>41</i>	<i>32</i>	<i>166</i>	<i>5527</i>
Crime Against Property																			
Arson	627	3	147	237	73	58	30	20	20	22	9	3	1	1	1	0	0	2	312
Property Damage	11981	26	1724	4759	1899	1089	863	642	431	246	102	69	26	21	15	1	1	67	4852
Burglary (Aggravated)	1050	0	39	250	213	172	153	106	64	28	11	11	2	0	0	1	0	0	182
Burglary (Residential)	4788	4	512	1131	596	939	668	530	223	92	55	16	14	0	2	1	0	5	1312
Burglary (Other)	5736	6	627	1767	890	736	678	384	232	305	80	8	4	0	0	0	0	19	1801
Deception	7389	0	41	802	1200	1687	1181	885	640	365	152	222	149	18	7	1	1	38	318
Handle Stolen Goods	4278	0	137	716	863	791	646	479	295	186	85	38	14	7	1	5	0	15	526
Theft From Motor Vehicle	5820	2	556	1909	985	1019	493	588	145	66	22	13	5	3	0	0	0	14	1662
Theft (Shopsteal)	8341	9	1186	1978	1022	1194	917	688	387	306	156	194	84	49	58	31	28	54	2647
Theft Of Motor Vehicle	4686	2	491	2033	672	552	424	277	124	49	40	9	1	1	1	0	1	9	1984
Theft Of Bicycle	523	4	165	171	56	46	34	25	8	7	3	0	0	0	0	0	0	4	301
Theft (Other)	7534	4	516	1881	1281	1114	925	665	442	325	157	101	50	21	8	7	1	36	1574
<i>Sub-Total</i>	<i>62753</i>	<i>60</i>	<i>6141</i>	<i>17634</i>	<i>9750</i>	<i>9397</i>	<i>7012</i>	<i>5289</i>	<i>3011</i>	<i>1997</i>	<i>872</i>	<i>684</i>	<i>350</i>	<i>121</i>	<i>93</i>	<i>47</i>	<i>32</i>	<i>263</i>	<i>17471</i>
Drugs																			
Drug (Cult., Manuf., Traff.)	3321	0	4	200	628	581	549	449	386	240	141	74	30	16	2	9	1	11	69
Drug (Possess, Use)	8499	0	53	1261	2208	1666	1235	937	587	291	146	53	20	7	1	1	0	33	471
<i>Sub-Total</i>	<i>11820</i>	<i>0</i>	<i>57</i>	<i>1461</i>	<i>2836</i>	<i>2247</i>	<i>1784</i>	<i>1386</i>	<i>973</i>	<i>531</i>	<i>287</i>	<i>127</i>	<i>50</i>	<i>23</i>	<i>3</i>	<i>10</i>	<i>1</i>	<i>44</i>	<i>540</i>
Other Crime																			
Going Equipped To Steal	402	0	18	77	64	72	59	59	28	12	5	5	1	0	0	0	0	2	65
Justice Procedures	10414	0	138	1424	1916	1773	1569	1452	993	568	255	135	77	43	27	9	1	34	767
Regulated Public Order	1208	0	121	629	77	58	66	51	63	57	30	19	18	7	6	1	1	4	709
Weapons / Explosives	5968	1	222	1173	1157	935	739	658	421	246	172	111	54	38	6	10	3	22	840
Harassment	1180	0	17	96	119	187	199	208	134	75	64	44	14	13	3	3	2	2	65
Behaviour In Public	2690	1	94	645	619	397	279	262	156	90	63	31	17	16	5	3	2	10	399
Other	3351	2	407	977	519	406	306	255	156	137	89	41	19	13	0	5	0	19	1053
<i>Sub-Total</i>	<i>25213</i>	<i>4</i>	<i>1017</i>	<i>5021</i>	<i>4471</i>	<i>3828</i>	<i>3217</i>	<i>2945</i>	<i>1951</i>	<i>1185</i>	<i>678</i>	<i>386</i>	<i>200</i>	<i>130</i>	<i>47</i>	<i>31</i>	<i>9</i>	<i>93</i>	<i>3898</i>
TOTAL	128304	68	8592	31005	22041	19149	15277	12518	8071	5042	2581	1657	877	435	222	129	74	566	27436

Note: The above table includes alleged offenders processed for offences reported prior to 2007/08.

ALLEGED OFFENDERS PROCESSED BY OFFENCE CATEGORY AND AGE GROUP, 2007/08

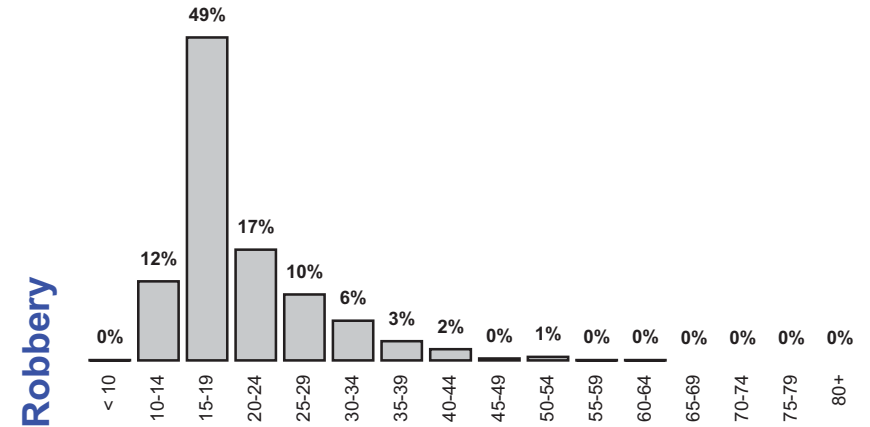
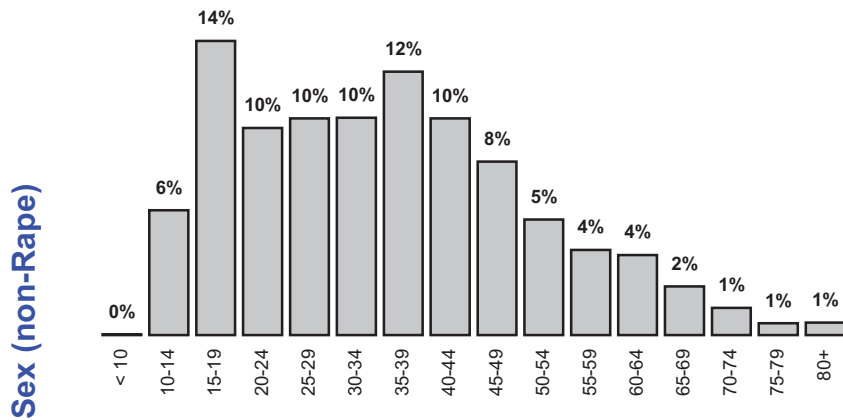
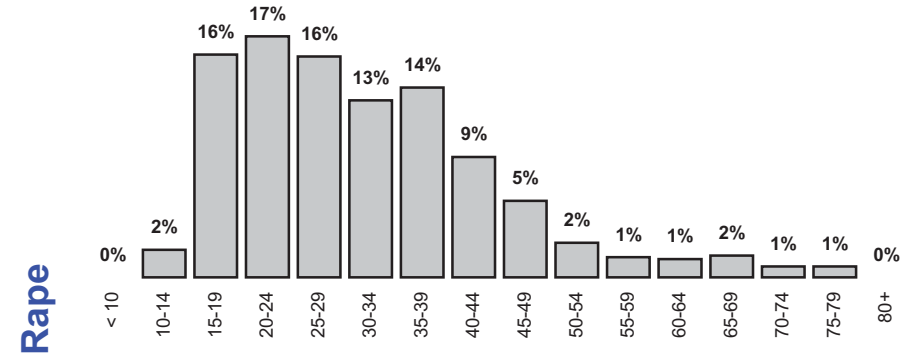
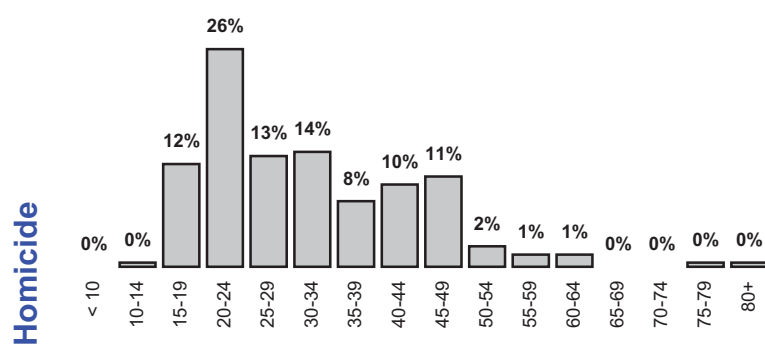
Table 4.3.3: Females

	Total Females	Age Group (years)																Total Under 18	
		<10	10-14	15-19	20-24	25-29	30-34	35-39	40-44	45-49	50-54	55-59	60-64	65-69	70-74	75-79	80+		Un- specified
Crime Against The Person																			
Homicide	24	0	1	4	7	3	3	2	2	1	0	0	0	0	0	1	0	0	3
Rape	15	0	0	0	6	3	0	3	2	0	1	0	0	0	0	0	0	0	0
Sex (non-Rape)	96	0	4	14	13	20	10	18	7	4	4	1	0	1	0	0	0	0	11
Robbery	249	0	48	84	25	42	24	16	4	2	2	0	0	0	0	0	0	2	114
Assault	4091	3	318	941	585	529	470	504	344	174	106	36	25	6	6	2	1	41	993
Abduction/Kidnap	23	0	1	7	1	2	3	5	1	1	0	1	0	0	0	0	0	1	6
<i>Sub-Total</i>	<i>4498</i>	<i>3</i>	<i>372</i>	<i>1050</i>	<i>637</i>	<i>599</i>	<i>510</i>	<i>548</i>	<i>360</i>	<i>182</i>	<i>113</i>	<i>38</i>	<i>25</i>	<i>7</i>	<i>6</i>	<i>3</i>	<i>1</i>	<i>44</i>	<i>1127</i>
Crime Against Property																			
Arson	104	0	19	16	13	1	3	11	4	5	1	29	1	0	0	0	0	1	34
Property Damage	1639	3	257	534	186	152	134	157	107	61	15	14	3	1	1	1	0	13	641
Burglary (Aggravated)	143	0	4	25	23	23	16	29	14	3	4	0	1	0	0	0	0	1	19
Burglary (Residential)	600	0	72	100	89	123	99	48	46	14	6	1	0	0	0	0	0	2	140
Burglary (Other)	456	0	55	117	58	117	55	24	14	8	4	1	0	0	0	0	0	3	131
Deception	2997	0	22	413	550	598	559	384	200	108	89	27	29	12	0	0	0	6	165
Handle Stolen Goods	993	0	25	121	162	230	144	142	73	53	29	7	4	1	0	1	0	1	99
Theft From Motor Vehicle	382	0	18	106	67	59	44	64	11	7	3	2	0	0	0	0	0	1	98
Theft (Shopsteal)	6908	3	1120	1773	737	822	566	632	331	294	217	128	97	57	24	21	18	68	2486
Theft Of Motor Vehicle	560	0	79	198	64	94	45	37	24	12	2	2	0	0	0	0	0	3	237
Theft Of Bicycle	31	0	6	10	6	3	2	1	0	0	3	0	0	0	0	0	0	0	11
Theft (Other)	2428	1	137	539	365	414	290	232	129	153	90	29	16	12	0	3	0	18	447
<i>Sub-Total</i>	<i>17241</i>	<i>7</i>	<i>1814</i>	<i>3952</i>	<i>2320</i>	<i>2636</i>	<i>1957</i>	<i>1761</i>	<i>953</i>	<i>718</i>	<i>463</i>	<i>240</i>	<i>151</i>	<i>83</i>	<i>25</i>	<i>26</i>	<i>18</i>	<i>117</i>	<i>4508</i>
Drugs																			
Drug (Cult., Manuf., Traff.)	673	0	4	38	103	132	92	116	68	55	41	9	8	4	0	1	0	2	11
Drug (Possess, Use)	1646	0	18	228	351	335	226	223	128	77	35	10	3	2	0	2	0	8	102
<i>Sub-Total</i>	<i>2319</i>	<i>0</i>	<i>22</i>	<i>266</i>	<i>454</i>	<i>467</i>	<i>318</i>	<i>339</i>	<i>196</i>	<i>132</i>	<i>76</i>	<i>19</i>	<i>11</i>	<i>6</i>	<i>0</i>	<i>3</i>	<i>0</i>	<i>10</i>	<i>113</i>
Other Crime																			
Going Equipped To Steal	44	0	1	8	7	16	5	4	2	1	0	0	0	0	0	0	0	0	7
Justice Procedures	2333	0	50	306	381	404	337	399	218	126	49	19	22	6	0	0	2	14	206
Regulated Public Order	278	0	29	130	16	38	13	19	9	11	4	2	4	0	0	0	0	3	156
Weapons / Explosives	544	0	22	109	92	91	67	71	49	21	11	2	5	2	0	0	0	2	83
Harassment	198	0	4	18	19	35	18	33	28	24	12	1	2	0	0	0	0	4	11
Behaviour In Public	483	0	20	108	93	51	57	69	43	23	8	4	3	0	1	0	0	3	80
Other	608	0	71	136	76	75	56	87	43	22	18	9	6	1	1	0	0	7	164
<i>Sub-Total</i>	<i>4488</i>	<i>0</i>	<i>197</i>	<i>815</i>	<i>684</i>	<i>710</i>	<i>553</i>	<i>682</i>	<i>392</i>	<i>228</i>	<i>102</i>	<i>37</i>	<i>42</i>	<i>9</i>	<i>2</i>	<i>0</i>	<i>2</i>	<i>33</i>	<i>707</i>
TOTAL	28546	10	2405	6083	4095	4412	3338	3330	1901	1260	754	334	229	105	33	32	21	204	6455

Note: The above table includes alleged offenders processed for offences reported prior to 2007/08.

ALLEGED OFFENDERS PROCESSED - AGE DISTRIBUTION, 2007/08

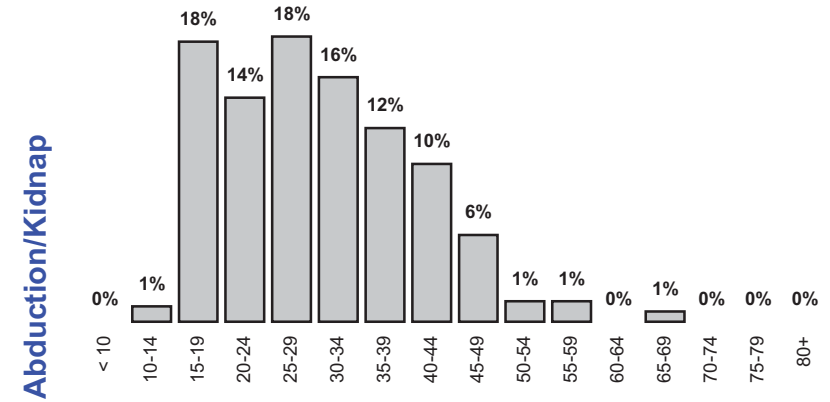
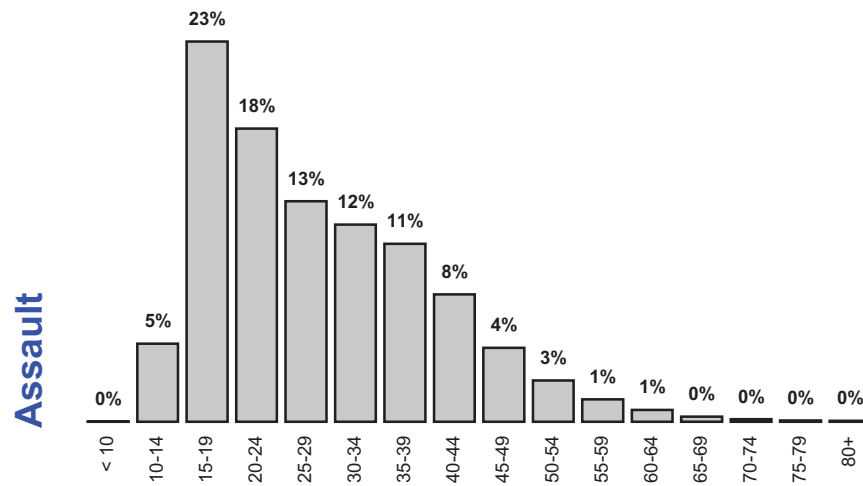
Figure 4.2.1: Crime Against The Person



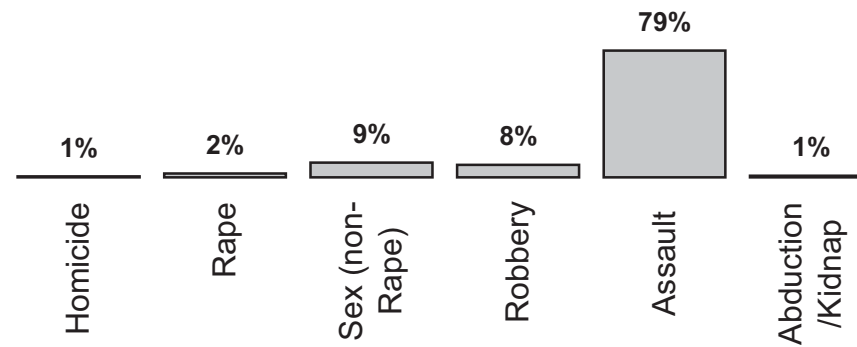
Note: The above figures exclude persons with an unspecified date of birth. Due to rounding, percentages may not all add up to 100%.

ALLEGED OFFENDERS PROCESSED - AGE DISTRIBUTION, 2007/08

Figure 4.2.1: Crime Against The Person (continued)



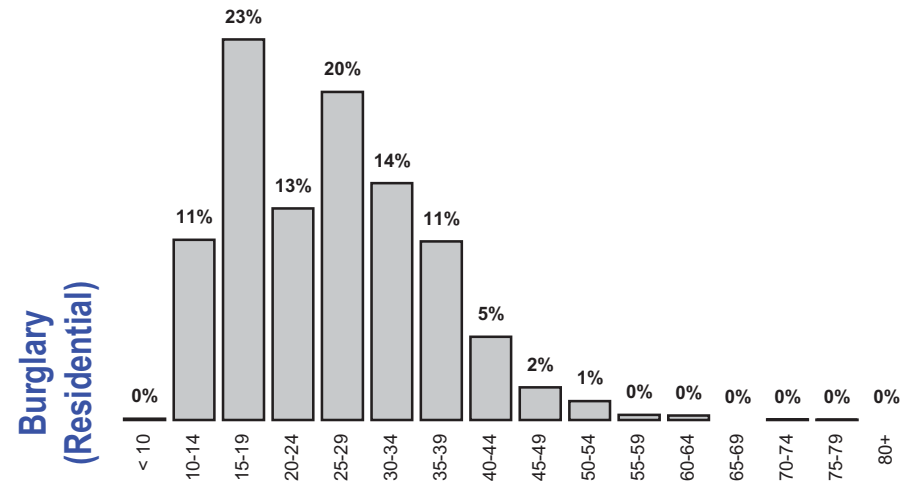
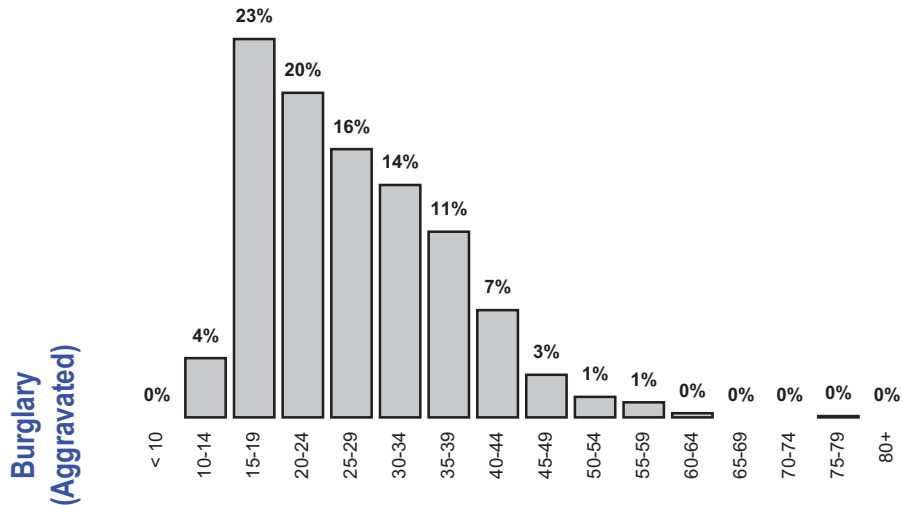
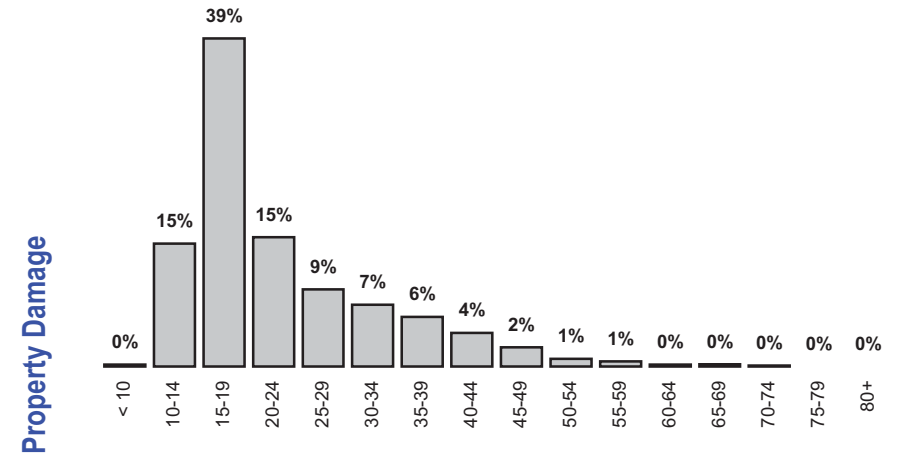
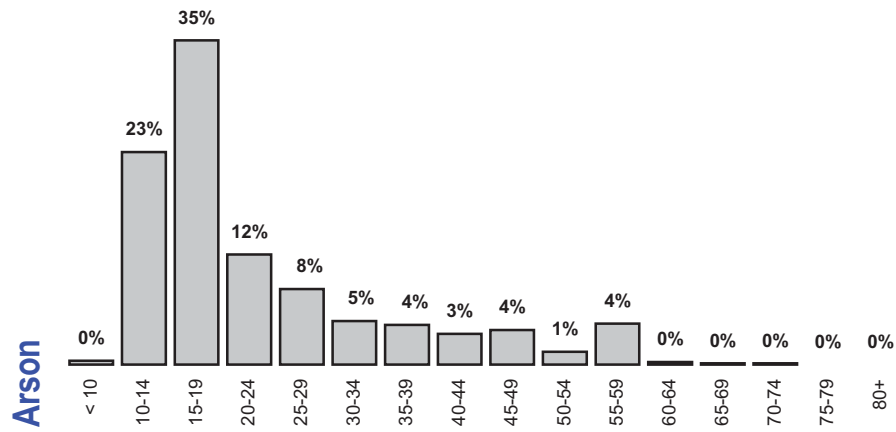
Crime Against The Person



Note: The above figures exclude persons with an unspecified date of birth. Due to rounding, percentages may not all add up to 100%.

ALLEGED OFFENDERS PROCESSED - AGE DISTRIBUTION, 2007/08

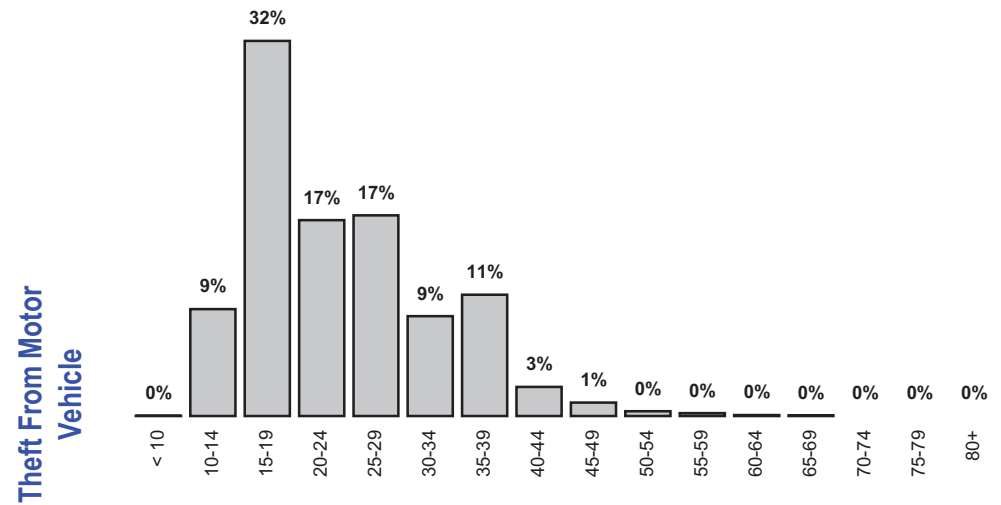
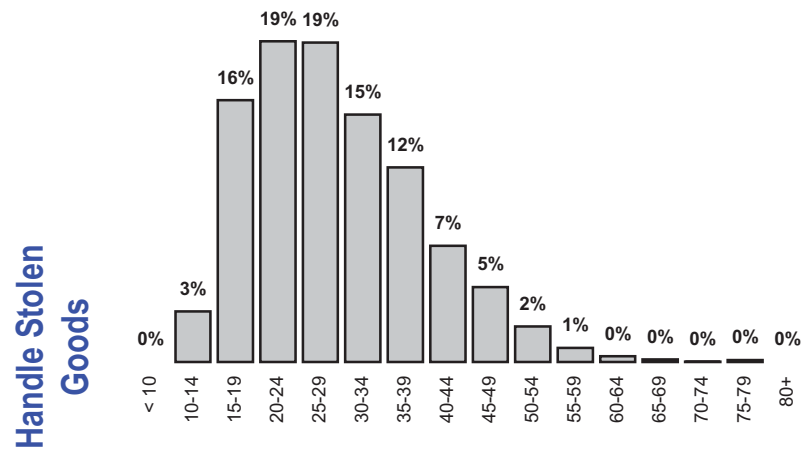
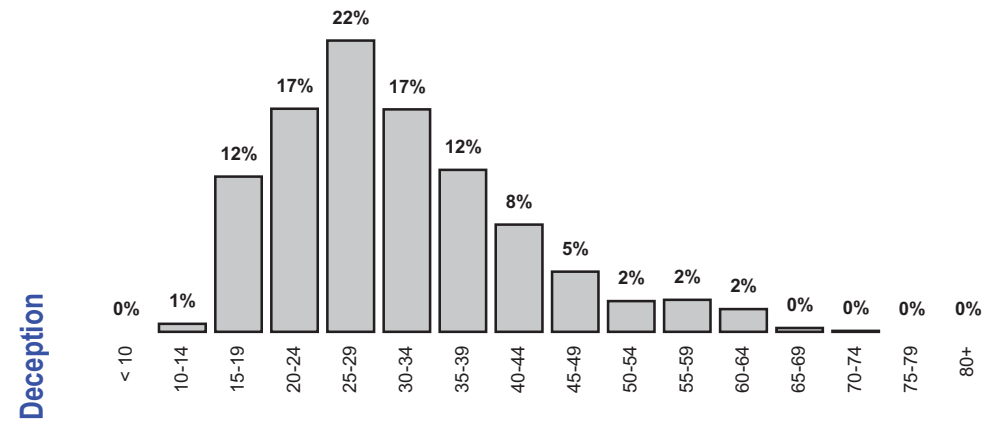
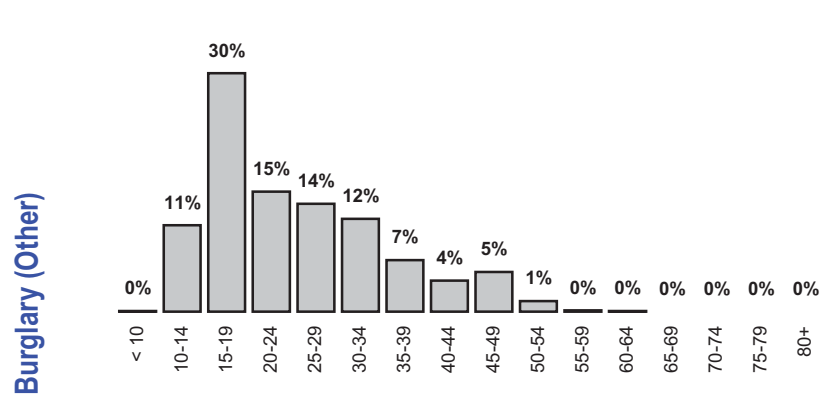
Figure 4.2.2: Crime Against Property



Note: The above figures exclude persons with an unspecified date of birth. Due to rounding, percentages may not all add up to 100%.

ALLEGED OFFENDERS PROCESSED - AGE DISTRIBUTION, 2007/08

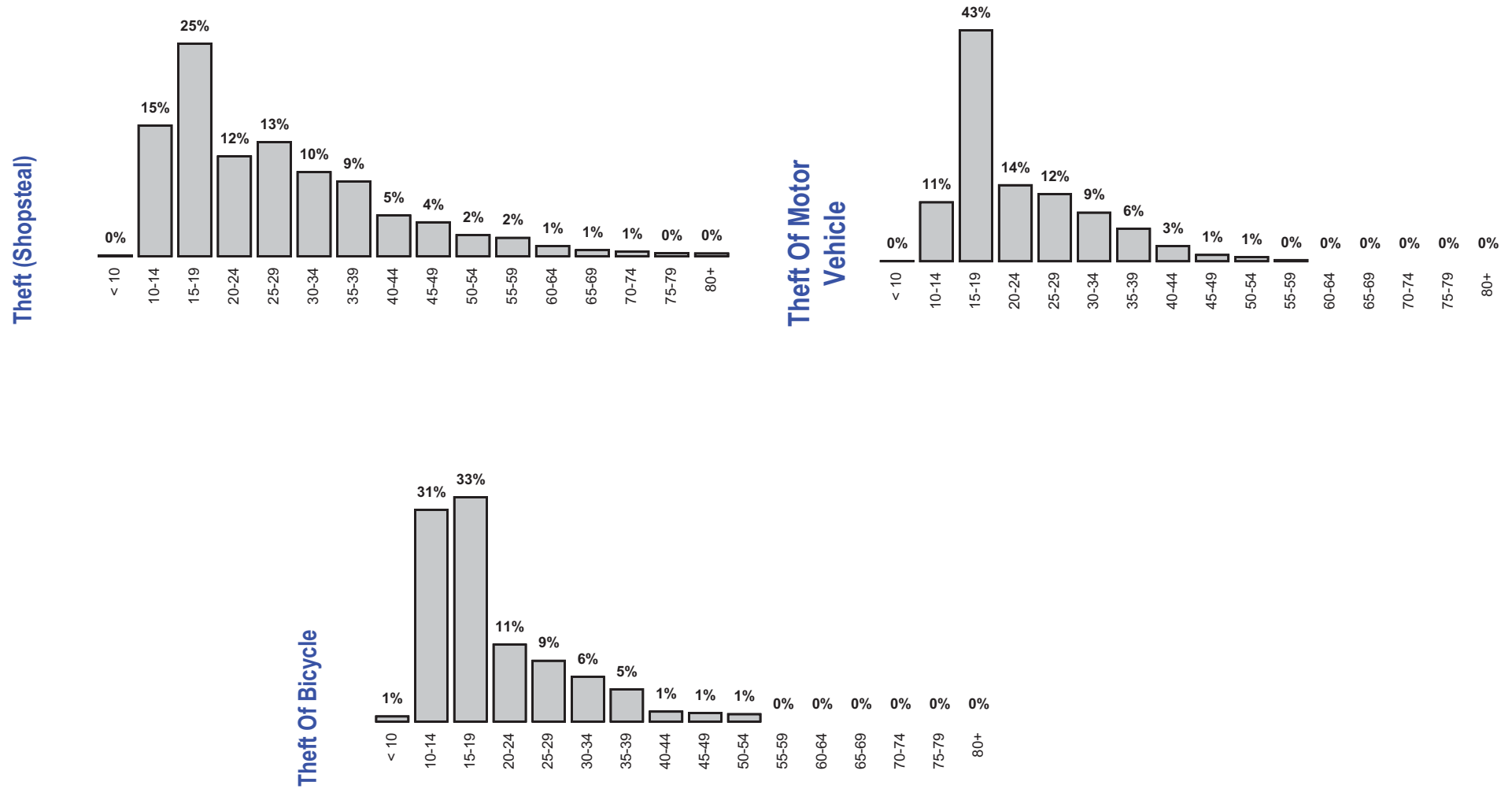
Figure 4.2.2: Crime Against Property (continued)



Note: The above figures exclude persons with an unspecified date of birth. Due to rounding, percentages may not all add up to 100%.

ALLEGED OFFENDERS PROCESSED - AGE DISTRIBUTION, 2007/08

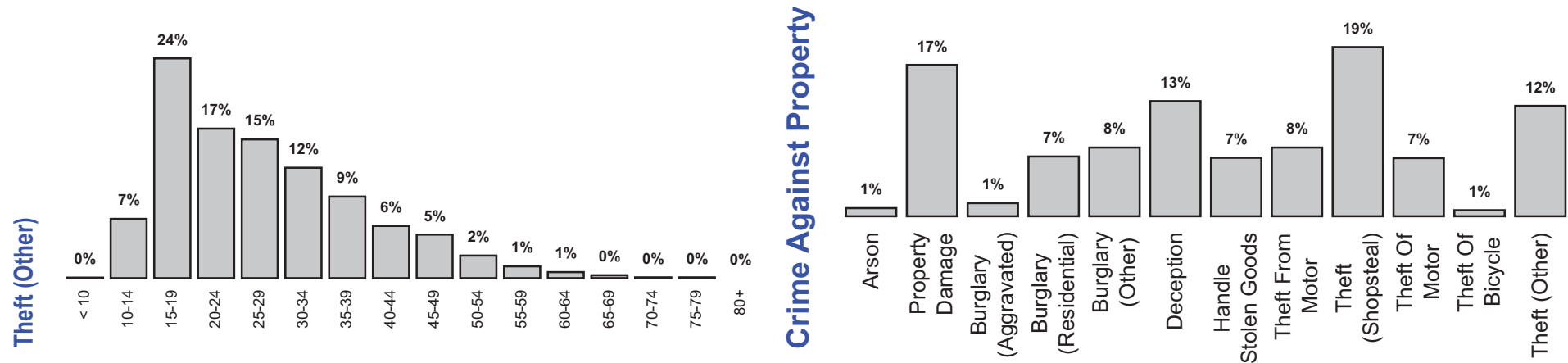
Figure 4.2.2: Crime Against Property (continued)



Note: The above figures exclude persons with an unspecified date of birth. Due to rounding, percentages may not all add up to 100%.

ALLEGED OFFENDERS PROCESSED - AGE DISTRIBUTION, 2007/08

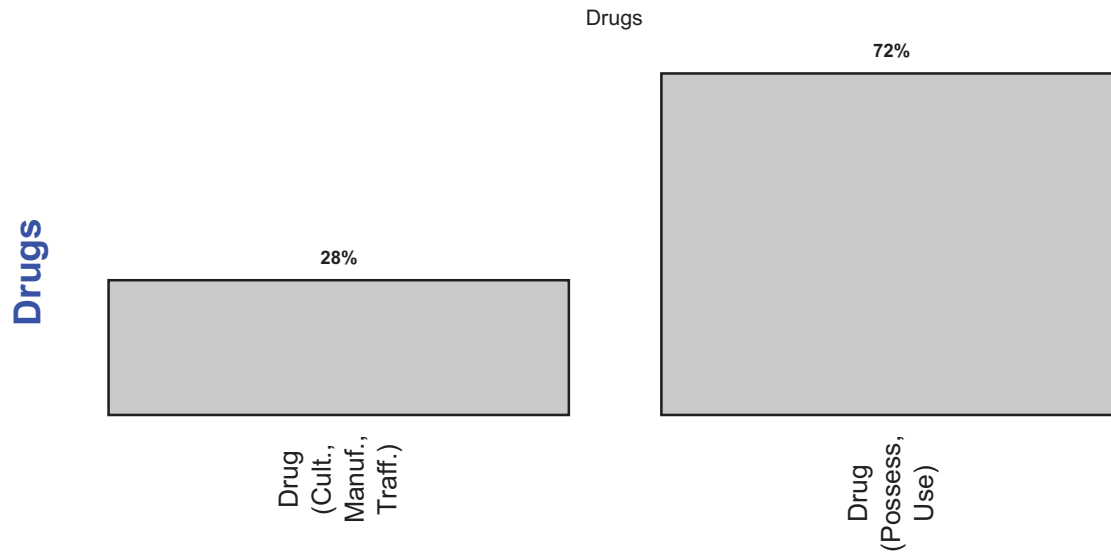
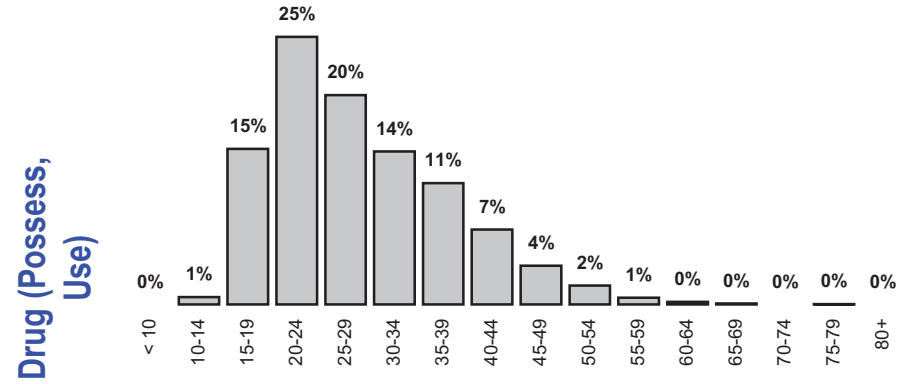
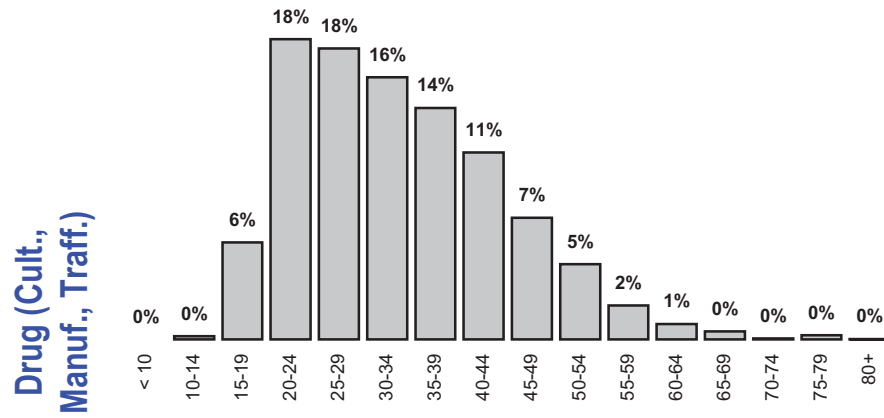
Figure 4.2.2: Crime Against Property (continued)



Note: The above figures exclude persons with an unspecified date of birth. Due to rounding, percentages may not all add up to 100%.

ALLEGED OFFENDERS PROCESSED - AGE DISTRIBUTION, 2007/08

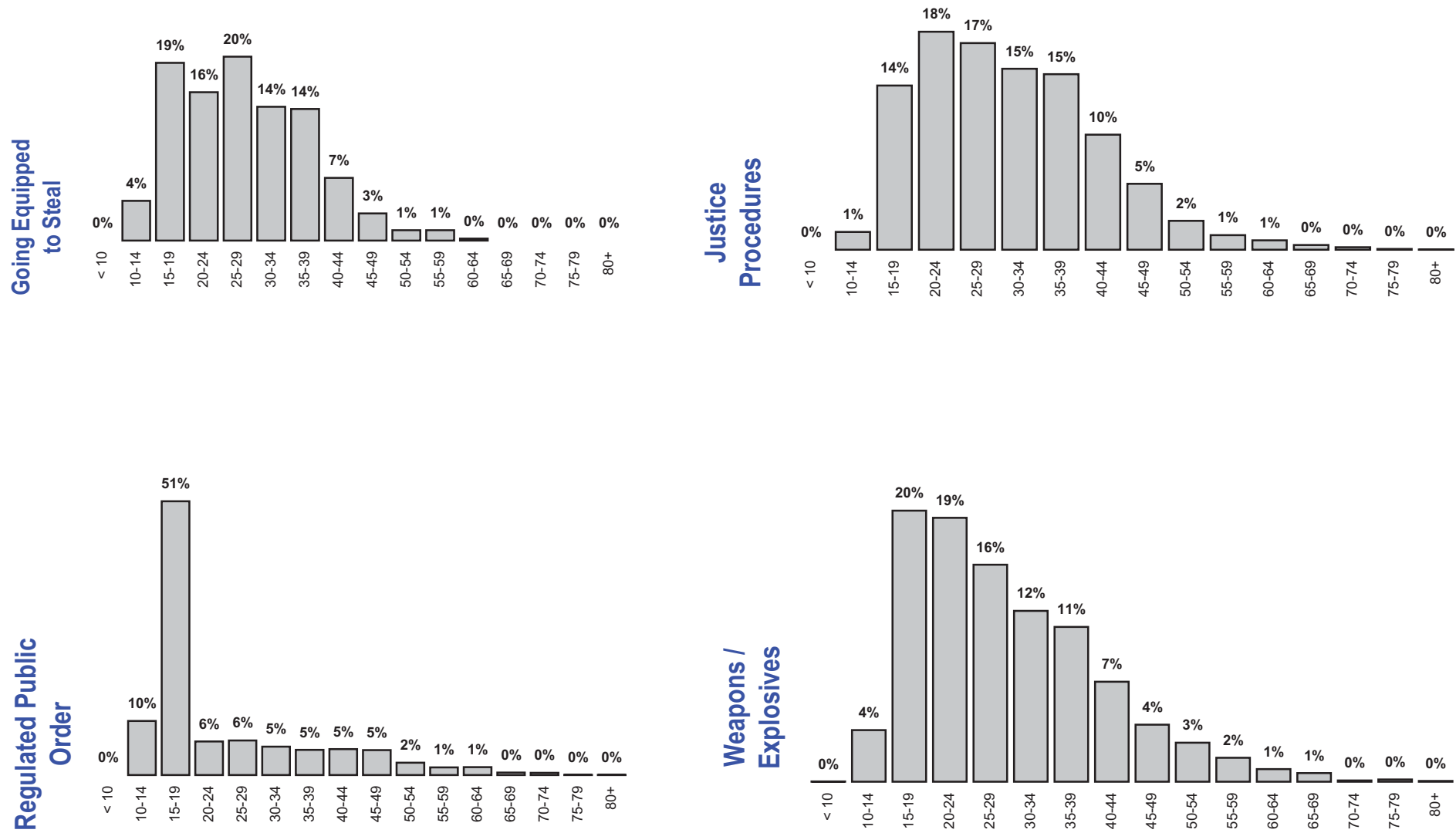
Figure 4.2.3: Drugs



Note: The above figures exclude persons with an unspecified date of birth. Due to rounding, percentages may not all add up to 100%.

ALLEGED OFFENDERS PROCESSED - AGE DISTRIBUTION, 2007/08

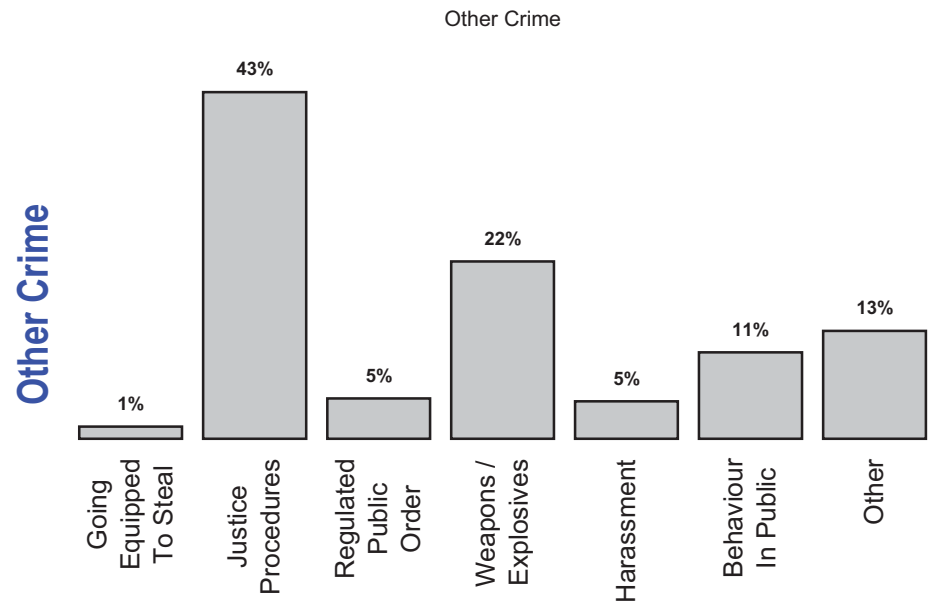
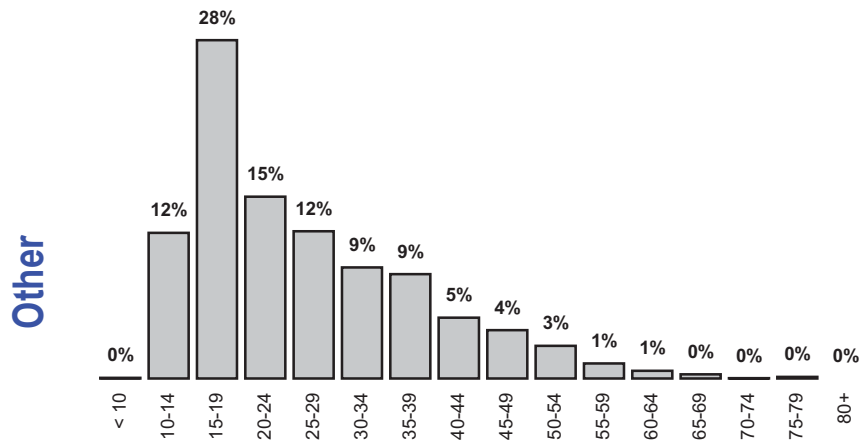
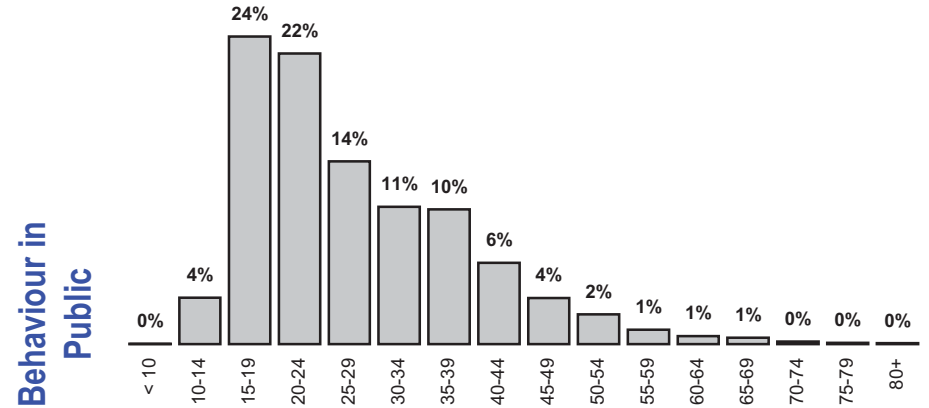
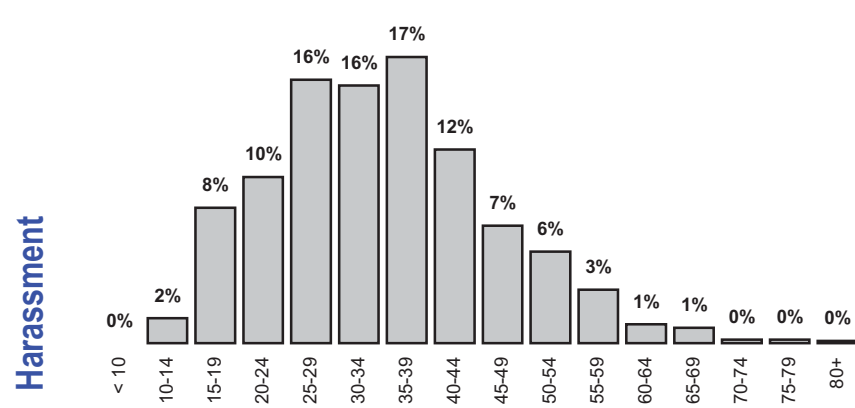
Figure 4.2.4: Other Crime



Note: The above figures exclude persons with an unspecified date of birth. Due to rounding, percentages may not all add up to 100%.

ALLEGED OFFENDERS PROCESSED - AGE DISTRIBUTION, 2007/08

Figure 4.2.4: Other Crime (Continued)



Note: The above figures exclude persons with an unspecified date of birth. Due to rounding, percentages may not all add up to 100%.

ALLEGED OFFENDERS PROCESSED BY OFFENCE CATEGORY & RACIAL APPEARANCE, 2007/08

Table 4.4

Please note that "Racial Appearance" is based on the subjective assessment of attending police and is recorded primarily for operational purposes only. Extreme care should be exercised in the interpretation of statistics on ethnicity as "Racial Appearance" is one limited indicator of ethnicity based on appearance only and does not necessarily mean that the persons attributed to a particular ethnic group are in fact of that origin. Similarly, statistics published elsewhere in this publication on Country of Birth provide another, but limited, indicator of a person's ethnic background.

	Aboriginal			Asian			Caucasian			Other			Unspecified			Total			
	Male	Female	Total*	Male	Female	Total*	Male	Female	Total*	Male	Female	Total*	Male	Female	Total*	Male	Female	Total*	
Crime Against The Person																			
Homicide		7	1	8	6	0	6	134	19	153	18	2	20	15	2	18	180	24	205
Rape		12	1	13	38	0	38	573	13	590	70	0	70	57	1	58	750	15	769
Sex (non-Rape)		17	0	17	58	0	58	2317	78	2407	179	12	192	345	6	366	2916	96	3040
Robbery		105	24	129	97	10	107	1356	177	1533	584	17	601	162	21	185	2304	249	2555
Assault		897	286	1183	640	101	741	16262	3168	19450	2249	200	2451	2038	336	2408	22086	4091	26233
Abduction/Kidnap		4	1	5	8	2	10	214	17	231	30	0	30	26	3	29	282	23	305
<i>Sub-Total</i>	<i>1042</i>	<i>313</i>	<i>1355</i>	<i>847</i>	<i>113</i>	<i>960</i>	<i>20856</i>	<i>3472</i>	<i>24364</i>	<i>3130</i>	<i>231</i>	<i>3364</i>	<i>2643</i>	<i>369</i>	<i>3064</i>	<i>28518</i>	<i>4498</i>	<i>33107</i>	
Crime Against Property																			
Arson		18	7	25	4	0	4	524	92	616	18	2	20	63	3	67	627	104	732
Property Damage		386	102	488	189	28	219	9570	1335	10912	695	50	745	1141	124	1295	11981	1639	13659
Burglary (Aggravated)		77	10	87	22	2	24	773	121	894	67	3	70	111	7	120	1050	143	1195
Burglary (Residential)		242	52	294	144	3	147	3702	480	4182	319	14	333	381	51	434	4788	600	5390
Burglary (Other)		184	36	220	79	9	88	4541	327	4869	232	15	247	700	69	770	5736	456	6194
Deception		65	45	110	582	186	768	4859	2214	7077	917	162	1079	966	390	1366	7389	2997	10400
Handle Stolen Goods		89	42	131	370	91	462	3165	735	3904	292	19	311	362	106	473	4278	993	5281
Theft From Motor Vehicle		159	27	186	113	6	119	4526	300	4827	493	14	507	529	35	567	5820	382	6206
Theft (Shopsteal)		209	152	361	438	540	981	6307	5158	11475	745	439	1185	642	619	1280	8341	6908	15282
Theft Of Motor Vehicle		200	28	228	176	7	184	3525	456	3981	383	22	405	402	47	452	4686	560	5250
Theft Of Bicycle		31	4	35	3	0	3	421	26	447	28	0	28	40	1	41	523	31	554
Theft (Other)		186	76	262	279	71	351	5846	1941	7790	486	102	589	737	238	984	7534	2428	9976
<i>Sub-Total</i>	<i>1846</i>	<i>581</i>	<i>2427</i>	<i>2399</i>	<i>943</i>	<i>3350</i>	<i>47759</i>	<i>13185</i>	<i>60974</i>	<i>4675</i>	<i>842</i>	<i>5519</i>	<i>6074</i>	<i>1690</i>	<i>7849</i>	<i>62753</i>	<i>17241</i>	<i>80119</i>	
Drugs																			
Drug (Cult., Manuf., Traff.)		21	12	33	342	67	410	2483	498	2986	117	17	134	358	79	449	3321	673	4012
Drug (Possess, Use)		101	35	136	483	70	553	6738	1356	8101	456	44	500	721	141	876	8499	1646	10166
<i>Sub-Total</i>	<i>122</i>	<i>47</i>	<i>169</i>	<i>825</i>	<i>137</i>	<i>963</i>	<i>9221</i>	<i>1854</i>	<i>11087</i>	<i>573</i>	<i>61</i>	<i>634</i>	<i>1079</i>	<i>220</i>	<i>1325</i>	<i>11820</i>	<i>2319</i>	<i>14178</i>	
Other Crime																			
Going Equipped To Steal		9	0	9	20	1	21	309	37	346	25	3	28	39	3	42	402	44	446
Justice Procedures		433	141	574	280	74	354	8100	1840	9943	735	89	824	866	189	1064	10414	2333	12759
Regulated Public Order		41	9	50	20	13	33	978	221	1199	59	6	65	110	29	141	1208	278	1488
Weapons / Explosives		139	29	168	212	17	230	4609	431	5042	431	21	453	577	46	633	5968	544	6526
Harassment		8	1	9	11	8	19	998	160	1159	53	4	57	110	25	139	1180	198	1383
Behaviour In Public		141	81	222	24	1	25	2111	361	2474	149	12	162	265	28	302	2690	483	3185
Other		105	20	125	74	24	98	2643	479	3129	218	25	243	311	60	381	3351	608	3976
<i>Sub-Total</i>	<i>876</i>	<i>281</i>	<i>1157</i>	<i>641</i>	<i>138</i>	<i>780</i>	<i>19748</i>	<i>3529</i>	<i>23292</i>	<i>1670</i>	<i>160</i>	<i>1832</i>	<i>2278</i>	<i>380</i>	<i>2702</i>	<i>25213</i>	<i>4488</i>	<i>29763</i>	
TOTAL	3886	1222	5108	4712	1331	6053	97584	22040	119717	10048	1294	11349	12074	2659	14940	128304	28546	157167	

* Includes persons where sex is unspecified.

Note: The above table includes alleged offenders processed for offences reported prior to 2007/08.

ALLEGED OFFENDERS PROCESSED BY OFFENCE CATEGORY & COUNTRY OF BIRTH, 2007/08

Table 4.5.1: Persons

	AUSTRALIA	CAMBODIA	CHINA	CROATIA	FIJI	FORMER USSR + BALTIC STATES	GERMANY	GREECE	INDIA	INDONESIA	ITALY	LEBANON
Crime Against The Person												
Homicide	136	0	2	0	0	0	0	3	5	1	0	1
Rape	462	5	7	1	5	2	1	8	7	1	5	1
Sex (non-Rape)	1996	10	7	13	7	0	33	17	20	2	34	8
Robbery	1644	2	7	1	2	0	0	7	8	3	2	27
Assault	17994	21	110	48	55	2	29	73	136	42	60	93
Abduction/Kidnap	189	0	1	1	0	0	1	3	2	0	3	6
<i>Sub-Total</i>	22421	38	134	64	69	4	64	111	178	49	104	136
Crime Against Property												
Arson	567	1	0	0	0	0	1	2	0	0	3	1
Property Damage	10450	6	21	7	10	1	8	36	21	7	20	16
Burglary (Aggravated)	909	0	2	3	0	1	1	0	9	3	4	4
Burglary (Residential)	4177	2	2	10	12	0	2	2	3	2	3	40
Burglary (Other)	4917	1	2	2	13	0	2	123	1	2	13	32
Deception	6552	6	114	11	20	1	89	38	113	36	31	176
Handle Stolen Goods	3659	11	41	10	2	2	6	9	23	6	19	33
Theft From Motor Vehicle	4847	2	2	4	24	3	2	2	4	2	8	23
Theft (Shopsteal)	10362	23	89	10	33	4	104	38	114	19	73	30
Theft Of Motor Vehicle	4203	3	4	4	2	3	3	7	3	1	3	9
Theft Of Bicycle	437	1	0	0	0	0	0	0	0	0	0	3
Theft (Other)	7325	9	23	20	29	0	7	35	42	17	34	22
<i>Sub-Total</i>	58405	65	300	81	145	15	225	292	333	95	211	389
Drugs												
Drug (Cult., Manuf., Traff.)	2588	11	12	10	2	0	3	31	6	6	26	36
Drug (Possess, Use)	7125	15	15	10	4	1	10	22	18	9	34	55
<i>Sub-Total</i>	9713	26	27	20	6	1	13	53	24	15	60	91
Other Crime												
Going Equipped To Steal	314	0	3	1	0	0	1	1	0	0	2	3
Justice Procedures	8975	3	27	34	26	5	19	53	34	19	55	55
Regulated Public Order	1031	1	4	2	0	0	0	2	3	0	2	1
Weapons / Explosives	4548	8	10	6	3	2	3	12	17	9	29	48
Harassment	977	0	1	3	4	0	2	8	6	0	12	8
Behaviour In Public	2285	1	0	5	0	0	2	5	10	0	2	5
Other	2731	1	12	6	5	0	3	7	14	1	10	10
<i>Sub-Total</i>	20861	14	57	57	38	7	30	88	84	29	112	130
TOTAL	111400	143	518	222	258	27	332	544	619	188	487	746

Note: The above table includes alleged offenders processed for offences reported prior to 2007/08 and where the sex of the alleged offender is unspecified.

ALLEGED OFFENDERS PROCESSED BY OFFENCE CATEGORY & COUNTRY OF BIRTH, 2007/08

Table 4.5.1: Persons continued

	NEW					SRI			U.K &							TOTAL
MALAYSIA	ZEALAND	PHILIPPINES	POLAND	ROMANIA	SOMALIA	LANKA	THAILAND	TURKEY	IRELAND	URUGUAY	VIETNAM	YUGOSLAVIA	OTHER	UNSPECIFIED		
0	6	1	0	4	1	0	0	0	0	0	3	0	14	28	205	
10	6	2	0	1	3	6	1	4	20	1	10	0	81	119	769	
0	21	4	0	2	2	21	6	13	109	0	11	3	264	437	3040	
0	171	4	2	0	41	6	4	10	14	0	24	2	248	326	2555	
6	607	47	44	26	67	64	21	122	277	2	150	62	1639	4436	26233	
0	5	1	1	0	1	4	0	0	5	0	3	0	32	47	305	
16	816	59	47	33	115	101	32	149	425	3	201	67	2278	5393	33107	
1	8	0	0	0	1	1	0	2	2	0	0	0	17	125	732	
2	287	5	11	9	11	10	6	26	74	0	25	8	485	2097	13659	
2	17	0	0	1	1	3	0	4	14	0	6	3	49	159	1195	
1	98	4	8	12	0	2	13	32	38	0	34	49	161	683	5390	
0	206	5	1	42	4	0	15	4	27	0	22	3	137	620	6194	
127	114	33	12	10	8	93	15	126	181	0	169	27	733	1565	10400	
18	73	18	10	12	10	10	14	22	52	0	220	14	292	695	5281	
0	260	9	9	3	3	1	3	9	49	0	30	0	201	706	6206	
28	270	60	36	34	42	28	12	69	171	0	230	33	775	2595	15282	
1	153	13	3	4	11	0	5	9	37	0	26	4	233	506	5250	
0	10	0	0	0	1	0	1	1	11	0	0	2	12	75	554	
11	172	28	16	8	17	9	20	25	142	0	119	32	442	1372	9976	
191	1668	175	106	135	109	157	104	329	798	0	881	175	3537	11198	80119	
9	38	5	2	7	2	2	9	28	38	1	255	24	262	599	4012	
14	124	31	14	17	7	5	8	60	98	4	235	17	457	1757	10166	
23	162	36	16	24	9	7	17	88	136	5	490	41	719	2356	14178	
5	12	0	0	0	2	0	1	0	9	0	11	3	22	56	446	
8	257	18	21	10	33	23	8	59	120	4	124	40	684	2045	12759	
3	17	0	0	1	2	2	3	2	19	0	2	2	42	347	1488	
7	122	8	5	16	13	7	9	30	60	0	76	17	309	1152	6526	
2	8	2	5	2	2	9	1	9	13	0	6	6	53	244	1383	
0	48	1	4	1	5	3	0	3	41	0	6	6	121	631	3185	
4	53	3	3	4	1	6	0	5	31	0	26	10	171	859	3976	
29	517	32	38	34	58	50	22	108	293	4	251	84	1402	5334	29763	
259	3163	302	207	226	291	315	175	674	1652	12	1823	367	7936	24281	157167	

Note: The above table includes alleged offenders processed for offences reported prior to 2007/08 and where the sex of the alleged offender is unspecified.

ALLEGED OFFENDERS PROCESSED BY OFFENCE CATEGORY & COUNTRY OF BIRTH, 2007/08

Table 4.5.2: Males

	AUSTRALIA	CAMBODIA	CHINA	CROATIA	FIJI	FORMER USSR + BALTIC STATES	GERMANY	GREECE	INDIA	INDONESIA	ITALY	LEBANON
Crime Against The Person												
Homicide	121	0	2	0	0	0	0	2	5	1	0	0
Rape	449	5	7	1	5	2	1	8	7	1	5	1
Sex (non-Rape)	1917	10	7	13	6	0	33	17	20	2	34	8
Robbery	1455	2	4	1	2	0	0	7	8	3	2	26
Assault	15098	16	86	46	46	2	24	61	129	36	60	90
Abduction/Kidnap	170	0	1	1	0	0	1	3	2	0	3	6
<i>Sub-Total</i>	<i>19210</i>	<i>33</i>	<i>107</i>	<i>62</i>	<i>59</i>	<i>4</i>	<i>59</i>	<i>98</i>	<i>171</i>	<i>43</i>	<i>104</i>	<i>131</i>
Crime Against Property												
Arson	503	1	0	0	0	0	1	2	0	0	3	1
Property Damage	9237	6	19	7	10	1	8	19	20	7	19	14
Burglary (Aggravated)	797	0	2	3	0	1	1	0	7	3	4	4
Burglary (Residential)	3694	2	2	10	11	0	2	2	3	2	3	39
Burglary (Other)	4566	1	1	2	12	0	1	123	1	2	12	32
Deception	4455	6	94	11	15	0	88	32	110	22	19	172
Handle Stolen Goods	2983	10	21	9	2	2	3	9	20	5	17	29
Theft From Motor Vehicle	4548	2	1	4	23	3	2	2	3	2	8	23
Theft (Shopsteal)	5743	17	32	5	24	2	100	20	65	7	38	18
Theft Of Motor Vehicle	3767	3	2	4	2	3	3	7	3	1	3	8
Theft Of Bicycle	414	1	0	0	0	0	0	0	0	0	0	3
Theft (Other)	5589	8	12	18	27	0	5	28	39	16	24	15
<i>Sub-Total</i>	<i>46296</i>	<i>57</i>	<i>186</i>	<i>73</i>	<i>126</i>	<i>12</i>	<i>214</i>	<i>244</i>	<i>271</i>	<i>67</i>	<i>150</i>	<i>358</i>
Drugs												
Drug (Cult., Manuf., Traff.)	2122	9	12	7	2	0	3	31	5	3	24	33
Drug (Possess, Use)	5933	11	10	10	4	1	10	19	17	5	34	51
<i>Sub-Total</i>	<i>8055</i>	<i>20</i>	<i>22</i>	<i>17</i>	<i>6</i>	<i>1</i>	<i>13</i>	<i>50</i>	<i>22</i>	<i>8</i>	<i>58</i>	<i>84</i>
Other Crime												
Going Equipped To Steal	282	0	3	1	0	0	1	1	0	0	2	3
Justice Procedures	7306	1	19	33	22	5	15	47	34	19	55	54
Regulated Public Order	861	1	0	2	0	0	0	2	3	0	2	1
Weapons / Explosives	4149	8	6	6	3	2	3	11	16	9	29	47
Harassment	841	0	1	3	3	0	1	7	6	0	12	7
Behaviour In Public	1930	1	0	5	0	0	2	4	10	0	2	5
Other	2329	1	8	6	5	0	3	7	12	1	10	8
<i>Sub-Total</i>	<i>17698</i>	<i>12</i>	<i>37</i>	<i>56</i>	<i>33</i>	<i>7</i>	<i>25</i>	<i>79</i>	<i>81</i>	<i>29</i>	<i>112</i>	<i>125</i>
TOTAL	91259	122	352	208	224	24	311	471	545	147	424	698

Note: The above table includes alleged offenders processed for offences reported prior to 2007/08

ALLEGED OFFENDERS PROCESSED BY OFFENCE CATEGORY & COUNTRY OF BIRTH, 2007/08

Table 4.5.2: Males continued

	NEW					SRI			U.K &							TOTAL
MALAYSIA	ZEALAND	PHILIPPINES	POLAND	ROMANIA	SOMALIA	LANKA	THAILAND	TURKEY	IRELAND	URUGUAY	VIETNAM	YUGOSLAVIA	OTHER	UNSPECIFIED		
0	5	1	0	4	1	0	0	0	0	0	3	0	12	23	180	
10	6	2	0	1	3	6	1	4	19	1	10	0	81	114	750	
0	21	4	0	2	2	15	6	13	101	0	11	3	250	421	2916	
0	162	4	2	0	41	4	4	9	14	0	22	2	238	292	2304	
5	556	35	35	24	62	59	18	118	243	2	128	60	1486	3561	22086	
0	5	1	1	0	1	4	0	0	5	0	2	0	31	45	282	
15	755	47	38	31	110	88	29	144	382	3	176	65	2098	4456	28518	
1	8	0	0	0	1	1	0	2	2	0	0	0	15	86	627	
2	258	5	10	9	9	10	3	25	68	0	21	8	441	1745	11981	
2	14	0	0	1	1	3	0	4	14	0	5	3	40	141	1050	
1	85	3	8	6	0	2	13	32	35	0	34	48	155	596	4788	
0	202	5	1	18	4	0	15	4	21	0	20	3	125	565	5736	
122	89	21	6	8	7	92	12	117	134	0	76	18	594	1069	7389	
15	66	12	9	10	6	10	13	21	39	0	172	12	251	532	4278	
0	251	8	9	2	3	1	3	9	42	0	29	0	198	644	5820	
11	187	32	21	22	25	12	2	37	79	0	111	23	449	1259	8341	
1	139	13	3	4	11	0	5	9	31	0	26	4	219	415	4686	
0	10	0	0	0	1	0	1	1	11	0	0	2	12	67	523	
9	137	18	10	4	16	7	17	20	101	0	87	25	356	946	7534	
164	1446	117	77	84	84	138	84	281	577	0	581	146	2855	8065	62753	
6	30	4	1	6	2	2	9	28	32	1	203	23	242	481	3321	
11	103	22	8	16	7	3	8	60	81	4	208	14	426	1423	8499	
17	133	26	9	22	9	5	17	88	113	5	411	37	668	1904	11820	
5	11	0	0	0	2	0	1	0	7	0	11	3	17	52	402	
7	217	9	11	10	32	23	4	56	100	4	102	39	607	1583	10414	
3	17	0	0	0	1	2	3	2	18	0	2	2	34	252	1208	
6	113	4	4	16	12	7	9	30	56	0	71	17	289	1045	5968	
2	8	0	5	2	2	9	0	9	10	0	1	6	47	198	1180	
0	43	1	4	1	5	3	0	3	31	0	6	4	115	515	2690	
2	49	3	2	3	1	5	0	5	28	0	21	8	148	686	3351	
25	458	17	26	32	55	49	17	105	250	4	214	79	1257	4331	25213	
221	2792	207	150	169	258	280	147	618	1322	12	1382	327	6878	18756	128304	

Note: The above table includes alleged offenders processed for offences reported prior to 2007/08

ALLEGED OFFENDERS PROCESSED BY OFFENCE CATEGORY, & COUNTRY OF BIRTH, 2007/08

Table 4.5.3: Females

	AUSTRALIA	CAMBODIA	CHINA	CROATIA	FIJI	FORMER USSR + BALTIC STATES	GERMANY	GREECE	INDIA	INDONESIA	ITALY	LEBANON
Crime Against The Person												
Homicide	15	0	0	0	0	0	0	1	0	0	0	1
Rape	9	0	0	0	0	0	0	0	0	0	0	0
Sex (non-Rape)	61	0	0	0	0	0	0	0	0	0	0	0
Robbery	189	0	3	0	0	0	0	0	0	0	0	1
Assault	2859	5	24	2	7	0	5	12	7	6	0	3
Abduction/Kidnap	19	0	0	0	0	0	0	0	0	0	0	0
<i>Sub-Total</i>	<i>3152</i>	<i>5</i>	<i>27</i>	<i>2</i>	<i>7</i>	<i>0</i>	<i>5</i>	<i>13</i>	<i>7</i>	<i>6</i>	<i>0</i>	<i>5</i>
Crime Against Property												
Arson	63	0	0	0	0	0	0	0	0	0	0	0
Property Damage	1197	0	2	0	0	0	0	2	1	0	1	2
Burglary (Aggravated)	112	0	0	0	0	0	0	0	0	0	0	0
Burglary (Residential)	482	0	0	0	1	0	0	0	0	0	0	1
Burglary (Other)	350	0	1	0	1	0	1	0	0	0	1	0
Deception	2088	0	20	0	4	1	1	6	3	14	12	4
Handle Stolen Goods	670	1	20	0	0	0	3	0	3	1	2	4
Theft From Motor Vehicle	298	0	1	0	1	0	0	0	1	0	0	0
Theft (Shopsteal)	4606	6	57	5	9	2	4	17	46	12	35	12
Theft Of Motor Vehicle	433	0	2	0	0	0	0	0	0	0	0	1
Theft Of Bicycle	23	0	0	0	0	0	0	0	0	0	0	0
Theft (Other)	1730	1	10	2	1	0	1	7	3	1	10	5
<i>Sub-Total</i>	<i>12052</i>	<i>8</i>	<i>113</i>	<i>7</i>	<i>17</i>	<i>3</i>	<i>10</i>	<i>32</i>	<i>57</i>	<i>28</i>	<i>61</i>	<i>29</i>
Drugs												
Drug (Cult., Manuf., Traff.)	459	2	0	0	0	0	0	0	1	3	1	1
Drug (Possess, Use)	1176	4	5	0	0	0	0	3	1	4	0	4
<i>Sub-Total</i>	<i>1635</i>	<i>6</i>	<i>5</i>	<i>0</i>	<i>0</i>	<i>0</i>	<i>0</i>	<i>3</i>	<i>2</i>	<i>7</i>	<i>1</i>	<i>5</i>
Other Crime												
Going Equipped To Steal	32	0	0	0	0	0	0	0	0	0	0	0
Justice Procedures	1662	2	8	1	4	0	4	6	0	0	0	1
Regulated Public Order	170	0	4	0	0	0	0	0	0	0	0	0
Weapons / Explosives	393	0	3	0	0	0	0	0	0	0	0	1
Harassment	132	0	0	0	1	0	1	1	0	0	0	1
Behaviour In Public	351	0	0	0	0	0	0	1	0	0	0	0
Other	397	0	4	0	0	0	0	0	1	0	0	1
<i>Sub-Total</i>	<i>3137</i>	<i>2</i>	<i>19</i>	<i>1</i>	<i>5</i>	<i>0</i>	<i>5</i>	<i>8</i>	<i>1</i>	<i>0</i>	<i>0</i>	<i>4</i>
TOTAL	19976	21	164	10	29	3	20	56	67	41	62	43

Note: The above table includes alleged offenders processed for offences reported prior to 2007/08.

ALLEGED OFFENDERS PROCESSED BY OFFENCE CATEGORY, & COUNTRY OF BIRTH, 2007/08

Table 4.5.3: Females continued

MALAYSIA	NEW ZEALAND	PHILIPPINES	POLAND	ROMANIA	SOMALIA	SRI LANKA	THAILAND	TURKEY	U.K & IRELAND	URUGUAY	VIETNAM	YUGOSLAVIA	OTHER	UNSPECIFIED	TOTAL
0	1	0	0	0	0	0	0	0	0	0	0	0	2	4	24
0	0	0	0	0	0	0	0	0	1	0	0	0	0	5	15
0	0	0	0	0	0	0	0	0	8	0	0	0	14	13	96
0	9	0	0	0	0	0	0	1	0	0	2	0	10	34	249
1	51	12	9	2	5	5	3	4	34	0	22	1	151	861	4091
0	0	0	0	0	0	0	0	0	0	0	1	0	1	2	23
1	61	12	9	2	5	5	3	5	43	0	25	1	178	919	4498
0	0	0	0	0	0	0	0	0	0	0	0	0	2	39	104
0	28	0	1	0	2	0	3	1	6	0	4	0	44	345	1639
0	3	0	0	0	0	0	0	0	0	0	1	0	9	18	143
0	13	1	0	6	0	0	0	0	3	0	0	0	6	87	600
0	4	0	0	24	0	0	0	0	6	0	2	0	12	54	456
5	25	12	6	2	1	1	3	9	46	0	93	9	139	493	2997
3	7	6	1	2	4	0	1	1	13	0	48	2	41	160	993
0	9	1	0	1	0	0	0	0	7	0	1	0	3	59	382
16	82	28	15	12	17	15	10	32	91	0	119	10	325	1325	6908
0	14	0	0	0	0	0	0	0	6	0	0	0	14	90	560
0	0	0	0	0	0	0	0	0	0	0	0	0	0	8	31
2	35	10	6	4	1	2	3	5	41	0	31	7	86	424	2428
26	220	58	29	51	25	18	20	48	219	0	299	28	681	3102	17241
3	8	1	1	1	0	0	0	0	6	0	51	1	20	114	673
3	21	9	6	1	0	0	0	0	17	0	27	3	30	332	1646
6	29	10	7	2	0	0	0	0	23	0	78	4	50	446	2319
0	1	0	0	0	0	0	0	0	2	0	0	0	5	4	44
1	38	9	10	0	1	0	4	3	20	0	22	1	76	460	2333
0	0	0	0	1	1	0	0	0	1	0	0	0	8	93	278
1	9	4	1	0	1	0	0	0	4	0	5	0	20	102	544
0	0	2	0	0	0	0	1	0	3	0	5	0	6	45	198
0	4	0	0	0	0	0	0	0	10	0	0	1	6	110	483
1	4	0	1	1	0	1	0	0	3	0	5	2	23	164	608
3	56	15	12	2	3	1	5	3	43	0	37	4	144	978	4488
36	366	95	57	57	33	24	28	56	328	0	439	37	1053	5445	28546

Note: The above table includes alleged offenders processed for offences reported prior to 2007/08.

ALLEGED OFFENDERS PROCESSED BY OFFENCE CATEGORY AND DURATION TO ARREST AN OFFENDER, 2007/08

Table 4.6

	Duration (months)										Total		
	< 1		≥ 1 and < 3		≥ 3 and < 6		≥ 6 and < 9		≥ 9 and < 12			≥ 12	
	No.	%	No.	%	No.	%	No.	%	No.	%		No.	%
Crime Against The Person													
Homicide	148	74.4	18	9.0	11	5.5	6	3.0	8	4.0	8	4.0	199
Rape	228	46.0	81	16.3	58	11.7	30	6.0	21	4.2	78	15.7	496
Sex (non-Rape)	849	34.1	436	17.5	403	16.2	237	9.5	155	6.2	410	16.5	2490
Robbery	1487	64.2	414	17.9	234	10.1	66	2.8	60	2.6	55	2.4	2316
Assault	12814	58.7	3443	15.8	2889	13.2	1402	6.4	930	4.3	355	1.6	21833
Abduction/Kidnap	176	64.2	33	12.0	23	8.4	8	2.9	5	1.8	29	10.6	274
<i>Sub-Total</i>	<i>15702</i>	<i>56.9</i>	<i>4425</i>	<i>16.0</i>	<i>3618</i>	<i>13.1</i>	<i>1749</i>	<i>6.3</i>	<i>1179</i>	<i>4.3</i>	<i>935</i>	<i>3.4</i>	<i>27608</i>
Crime Against Property													
Arson	321	61.5	84	16.1	67	12.8	22	4.2	7	1.3	21	4.0	522
Property Damage	6308	58.2	1975	18.2	1399	12.9	625	5.8	326	3.0	204	1.9	10837
Burglary (Aggravated)	778	72.9	125	11.7	69	6.5	40	3.7	29	2.7	26	2.4	1067
Burglary (Residential)	2524	53.3	1144	24.2	565	11.9	201	4.2	101	2.1	202	4.3	4737
Burglary (Other)	2932	55.1	925	17.4	726	13.7	388	7.3	99	1.9	247	4.6	5317
Deception	4148	41.5	2022	20.2	1468	14.7	743	7.4	466	4.7	1141	11.4	9988
Handle Stolen Goods	3315	66.3	622	12.4	483	9.7	268	5.4	135	2.7	175	3.5	4998
Theft From Motor Vehicle	3133	58.7	1057	19.8	574	10.8	272	5.1	119	2.2	178	3.3	5333
Theft (Shopsteal)	6556	70.2	1382	14.8	931	10.0	247	2.6	146	1.6	83	0.9	9345
Theft Of Motor Vehicle	2768	60.6	791	17.3	482	10.6	281	6.2	83	1.8	159	3.5	4564
Theft Of Bicycle	245	58.9	97	23.3	48	11.5	15	3.6	4	1.0	7	1.7	416
Theft (Other)	4883	56.8	1618	18.8	1061	12.3	454	5.3	208	2.4	373	4.3	8597
<i>Sub-Total</i>	<i>37911</i>	<i>57.7</i>	<i>11842</i>	<i>18.0</i>	<i>7873</i>	<i>12.0</i>	<i>3556</i>	<i>5.4</i>	<i>1723</i>	<i>2.6</i>	<i>2816</i>	<i>4.3</i>	<i>65721</i>
Drugs													
Drug (Cult., Manuf., Traff.)	3246	83.3	261	6.7	194	5.0	75	1.9	27	0.7	95	2.4	3898
Drug (Possess, Use)	5735	80.3	656	9.2	425	6.0	157	2.2	85	1.2	82	1.1	7140
<i>Sub-Total</i>	<i>8981</i>	<i>81.4</i>	<i>917</i>	<i>8.3</i>	<i>619</i>	<i>5.6</i>	<i>232</i>	<i>2.1</i>	<i>112</i>	<i>1.0</i>	<i>177</i>	<i>1.6</i>	<i>11038</i>
Other Crime													
Going Equipped To Steal	314	73.4	42	9.8	41	9.6	18	4.2	7	1.6	6	1.4	428
Justice Procedures	5819	48.1	2211	18.3	1670	13.8	762	6.3	516	4.3	1113	9.2	12091
Regulated Public Order	674	59.3	235	20.7	112	9.9	66	5.8	29	2.6	20	1.8	1136
Weapons / Explosives	4113	68.2	896	14.8	626	10.4	225	3.7	123	2.0	52	0.9	6035
Harassment	683	54.2	281	22.3	161	12.8	79	6.3	27	2.1	29	2.3	1260
Behaviour In Public	1786	60.0	570	19.1	359	12.1	145	4.9	103	3.5	14	0.5	2977
Other	1909	59.0	637	19.7	410	12.7	156	4.8	79	2.4	45	1.4	3236
<i>Sub-Total</i>	<i>15298</i>	<i>56.3</i>	<i>4872</i>	<i>17.9</i>	<i>3379</i>	<i>12.4</i>	<i>1451</i>	<i>5.3</i>	<i>884</i>	<i>3.3</i>	<i>1279</i>	<i>4.7</i>	<i>27163</i>
TOTAL	77892	59.2	22056	16.8	15489	11.8	6988	5.3	3898	3.0	5207	4.0	131530


Note: The above table includes alleged offenders processed by arrest or summons only. Persons may be processed for offences reported prior to 2007/08. The '%' column shows the percentage based on the total number for each respective offence category.

ALLEGED OFFENDERS PROCESSED PER INCIDENT, 2007/08

Table 4.7

	One Offender		Two Offenders		Three Offenders		Four Offenders		More than Four Offenders	
	No.	%	No.	%	No.	%	No.	%	No.	%
Crime Against The Person										
Homicide	143	86.1	13	7.8	7	4.2	2	1.2	1	0.6
Rape	696	96.1	17	2.3	6	0.8	4	0.6	1	0.1
Sex (non-Rape)	2876	97.5	66	2.2	2	0.1	4	0.1	1	0.0
Robbery	916	59.8	372	24.3	142	9.3	61	4.0	40	2.6
Assault	20390	90.3	1420	6.3	472	2.1	159	0.7	133	0.6
Abduction/Kidnap	213	86.2	17	6.9	12	4.9	3	1.2	2	0.8
<i>Sub-Total</i>	<i>25234</i>	<i>89.5</i>	<i>1905</i>	<i>6.8</i>	<i>641</i>	<i>2.3</i>	<i>233</i>	<i>0.8</i>	<i>178</i>	<i>0.6</i>
Crime Against Property										
Arson	359	68.8	122	23.4	35	6.7	6	1.1	0	0.0
Property Damage	9268	84.0	1215	11.0	359	3.3	137	1.2	60	0.5
Burglary (Aggravated)	702	78.2	133	14.8	44	4.9	10	1.1	9	1.0
Burglary (Residential)	3493	81.7	591	13.8	109	2.5	45	1.1	39	0.9
Burglary (Other)	3036	70.8	797	18.6	326	7.6	76	1.8	51	1.2
Deception	8291	89.5	826	8.9	122	1.3	13	0.1	7	0.1
Handle Stolen Goods	4308	90.7	374	7.9	60	1.3	7	0.1	3	0.1
Theft From Motor Vehicle	3878	80.1	724	15.0	146	3.0	50	1.0	42	0.9
Theft (Shopsteal)	10504	82.9	1799	14.2	312	2.5	53	0.4	6	0.0
Theft Of Motor Vehicle	2523	70.0	732	20.3	201	5.6	103	2.9	46	1.3
Theft Of Bicycle	350	79.7	68	15.5	18	4.1	2	0.5	1	0.2
Theft (Other)	7336	86.5	891	10.5	186	2.2	40	0.5	26	0.3
<i>Sub-Total</i>	<i>54048</i>	<i>83.1</i>	<i>8272</i>	<i>12.7</i>	<i>1918</i>	<i>2.9</i>	<i>542</i>	<i>0.8</i>	<i>290</i>	<i>0.4</i>
Drugs										
Drug (Cult., Manuf., Traff.)	2933	86.0	396	11.6	60	1.8	10	0.3	12	0.4
Drug (Possess, Use)	8853	93.8	489	5.2	71	0.8	16	0.2	11	0.1
<i>Sub-Total</i>	<i>11786</i>	<i>91.7</i>	<i>885</i>	<i>6.9</i>	<i>131</i>	<i>1.0</i>	<i>26</i>	<i>0.2</i>	<i>23</i>	<i>0.2</i>
Other Crime										
Going Equipped To Steal	349	88.6	38	9.6	7	1.8	0	0.0	0	0.0
Justice Procedures	12312	98.4	178	1.4	18	0.1	4	0.0	4	0.0
Regulated Public Order	1207	91.6	82	6.2	12	0.9	7	0.5	9	0.7
Weapons / Explosives	5734	94.2	277	4.6	68	1.1	6	0.1	2	0.0
Harassment	1320	97.9	26	1.9	2	0.1	0	0.0	1	0.1
Behaviour In Public	2520	90.4	198	7.1	44	1.6	14	0.5	13	0.5
Other	2773	85.5	319	9.8	93	2.9	33	1.0	27	0.8
<i>Sub-Total</i>	<i>26215</i>	<i>94.6</i>	<i>1118</i>	<i>4.0</i>	<i>244</i>	<i>0.9</i>	<i>64</i>	<i>0.2</i>	<i>56</i>	<i>0.2</i>
TOTAL	117283	87.6	12180	9.1	2934	2.2	865	0.6	547	0.4

Note: The above table refers to those offences that were reported and cleared in 2007/08 and had at least one alleged offender processed.
The '%' column shows the percentage based on the total number for each respective offence category.



Distinct Alleged Offenders Processed By Occupation And Age Group, 2007/08

Table 5.1.1	Persons	66
Table 5.1.2	Males	67
Table 5.1.3	Females	67

Distinct Alleged Offenders Processed By Racial Appearance And Age Group, 2007/08

Table 5.2.1	Persons	68
Table 5.2.2	Males	69
Table 5.2.3	Females	69

Distinct Alleged Offenders Processed By Country Of Birth And Age Group, 2007/08

Table 5.3.1	Persons	70
Table 5.3.2	Males	71
Table 5.3.3	Females	72

Distinct Alleged Offenders Processed By Marital Status And Age Group, 2007/08

Table 5.4.1	Persons	73
Table 5.4.2	Males	74
Table 5.4.3	Females	74

DISTINCT ALLEGED OFFENDERS PROCESSED BY OCCUPATION AND AGE GROUP, 2007/08

Table 5.1.1: Persons

Occupation	Total Persons	Age Group (years)																Total Under 18	
		<10	10-14	15-19	20-24	25-29	30-34	35-39	40-44	45-49	50-54	55-59	60-64	65-69	70-74	75-79	80+		Un- specified
Home Duties	705	0	0	14	53	85	124	143	106	62	46	24	21	13	5	4	1	4	3
Student	10044	22	2580	4937	1628	593	125	34	18	11	3	1	1	0	0	0	0	91	6359
Unemployed	10577	0	68	1636	1693	1798	1618	1431	983	576	315	193	129	58	23	17	6	33	879
Manager / Administrator	487	0	0	23	64	76	63	70	59	61	28	22	9	7	0	0	0	5	6
Other Professional	754	0	0	37	111	115	97	104	90	75	52	35	16	9	4	0	1	8	11
Para - Professional	211	0	0	19	32	30	27	30	23	24	9	11	2	2	0	0	0	2	3
Tradesperson	3772	0	7	723	857	560	480	438	294	207	98	43	28	16	2	0	1	18	279
Clerk	208	0	5	23	43	38	28	22	20	10	10	6	3	0	0	0	0	0	10
Salesperson / Personal Services	858	0	2	186	172	131	93	101	57	51	32	18	4	1	3	0	0	7	58
Plant / Machine Oper. & Driver	564	0	1	21	54	67	82	103	105	63	33	12	16	2	1	0	0	4	5
Labourer / Related Worker	3804	0	4	408	783	713	628	538	345	177	101	58	26	7	1	3	0	12	157
Unspecified	28939	27	2047	6034	4624	3464	3104	3031	2230	1553	960	616	418	230	146	99	68	288	5657
TOTAL	60923	49	4714	14061	10114	7670	6469	6045	4330	2870	1687	1039	673	345	185	123	77	472	13427

Note: The above table is based on the first occurrence in 2007/08 that a person has been processed as an alleged offender. Alleged offenders processed during 2007/08 may have been processed for offences reported prior to 2007/08. Alleged offenders who have an unspecified sex are also included.

DISTINCT ALLEGED OFFENDERS PROCESSED BY OCCUPATION AND AGE GROUP, 2007/08

Table 5.1.2: Males

Occupation	Total Males	Age Group (years)																Total Under 18	
		<10	10-14	15-19	20-24	25-29	30-34	35-39	40-44	45-49	50-54	55-59	60-64	65-69	70-74	75-79	80+		Un-specified
Home Duties	52	0	0	0	3	7	3	6	12	3	4	4	1	5	3	1	0	0	0
Student	7757	18	1912	3803	1343	473	102	21	11	8	2	1	1	0	0	0	0	62	4768
Unemployed	8151	0	46	1292	1379	1386	1255	1051	744	421	226	145	99	46	21	14	5	21	674
Manager / Administrator	427	0	0	22	57	62	55	64	52	52	24	20	8	7	0	0	0	4	5
Other Professional	570	0	0	24	75	79	79	80	73	54	40	32	15	8	4	0	1	6	6
Para - Professional	155	0	0	16	25	18	18	23	19	18	6	8	1	1	0	0	0	2	2
Tradesperson	3625	0	7	695	830	526	462	424	285	198	93	43	27	15	2	0	1	17	265
Clerk	83	0	3	10	22	22	15	1	4	3	2	0	1	0	0	0	0	0	6
Salesperson / Personal Services	530	0	2	111	99	89	59	66	34	30	18	11	4	1	3	0	0	3	36
Plant / Machine Oper. & Driver	556	0	1	21	53	67	81	102	104	62	31	12	16	2	1	0	0	3	5
Labourer / Related Worker	3512	0	4	395	742	659	580	495	292	158	92	50	24	6	1	3	0	11	154
Unspecified	21533	22	1311	4395	3605	2618	2353	2239	1693	1198	714	484	304	177	116	75	49	180	3794
TOTAL	46951	40	3286	10784	8233	6006	5062	4572	3323	2205	1252	810	501	268	151	93	56	309	9715

Table 5.1.3: Females

Occupation	Total Females	Age Group (years)																Total Under 18	
		<10	10-14	15-19	20-24	25-29	30-34	35-39	40-44	45-49	50-54	55-59	60-64	65-69	70-74	75-79	80+		Un-specified
Home Duties	649	0	0	14	50	77	121	137	93	58	42	20	20	8	2	3	1	3	3
Student	2269	4	665	1130	282	119	22	13	7	3	1	0	0	0	0	0	0	23	1584
Unemployed	2411	0	22	344	314	412	361	377	238	155	86	48	29	11	2	3	1	8	205
Manager / Administrator	57	0	0	1	7	13	8	6	7	7	4	2	1	0	0	0	0	1	1
Other Professional	182	0	0	13	36	36	18	24	17	21	11	2	1	1	0	0	0	2	5
Para - Professional	56	0	0	3	7	12	9	7	4	6	3	3	1	1	0	0	0	0	1
Tradesperson	135	0	0	27	26	32	15	13	7	8	5	0	1	1	0	0	0	0	13
Clerk	123	0	2	13	20	16	12	21	16	7	8	6	2	0	0	0	0	0	4
Salesperson / Personal Services	325	0	0	75	72	42	34	35	23	20	14	7	0	0	0	0	0	3	22
Plant / Machine Oper. & Driver	5	0	0	0	1	0	1	1	1	0	1	0	0	0	0	0	0	0	0
Labourer / Related Worker	279	0	0	13	38	52	47	42	49	19	8	8	1	1	0	0	0	1	3
Unspecified	7286	5	732	1628	1003	836	738	784	525	343	239	130	113	51	27	22	17	93	1854
TOTAL	13777	9	1421	3261	1856	1647	1386	1460	987	647	422	226	169	74	31	28	19	134	3695

Note: The above table is based on the first occurrence in 2007/08 that a person has been processed as an alleged offender. Alleged offenders processed during 2007/08 may have been processed for offences reported prior to 2007/08.

DISTINCT ALLEGED OFFENDERS PROCESSED BY RACIAL APPEARANCE AND AGE GROUP, 2007/08

Table 5.2.1: Persons

	Total Persons	Age Group (years)															Un- specified	Total Under 18	
		<10	10-14	15-19	20-24	25-29	30-34	35-39	40-44	45-49	50-54	55-59	60-64	65-69	70-74	75-79			80+
Racial Appearance																			
Aboriginal	1537	1	213	357	265	181	170	161	102	45	22	8	4	1	0	0	0	7	440
Asian	2592	0	187	536	414	414	300	217	167	155	97	33	29	14	4	4	2	19	531
Caucasian	46430	35	3438	10612	7496	5759	5043	4838	3426	2233	1305	849	536	283	144	102	64	267	10051
Other	4314	7	404	1122	871	638	409	283	223	159	87	39	22	8	5	4	1	32	1095
Unspecified	6050	6	472	1434	1068	678	547	546	412	278	176	110	82	39	32	13	10	147	1310
TOTAL	60923	49	4714	14061	10114	7670	6469	6045	4330	2870	1687	1039	673	345	185	123	77	472	13427

Note: Note: The above table is based on the first occurrence in 2007/08 that a person has been processed as an alleged offender. Alleged offenders processed during 2007/08 may have been processed for offences reported prior to 2007/08. Alleged offenders who have an unspecified sex are also included.

Please note that "Racial Appearance" is based on the subjective assessment of attending police and is recorded primarily for operational purposes only. Extreme care should be exercised in the interpretation of statistics on ethnicity as "Racial Appearance" is one limited indicator of ethnicity based on appearance only and does not necessarily mean that the persons attributed to a particular ethnic group are in fact of that origin. Similarly, statistics published elsewhere in this publication on Country of Birth provide another, but limited, indicator of a person's ethnic background.

DISTINCT ALLEGED OFFENDERS PROCESSED BY RACIAL APPEARANCE AND AGE GROUP, 2007/08

Table 5.2.2: Males

	Total Males	Age Group (years)																Total Under 18	
		<10	10-14	15-19	20-24	25-29	30-34	35-39	40-44	45-49	50-54	55-59	60-64	65-69	70-74	75-79	80+		Un- specified
Racial Appearance																			
Aboriginal	1039	1	141	247	192	116	111	110	66	28	13	5	3	1	0	0	0	5	293
Asian	1814	0	98	387	304	313	225	148	104	108	66	22	14	8	3	3	0	11	344
Caucasian	35890	28	2400	8132	6093	4509	3950	3666	2663	1725	990	676	401	224	116	82	48	187	7279
Other	3570	6	316	920	775	526	332	234	182	129	67	26	19	6	5	3	1	23	864
Unspecified	4638	5	331	1098	869	542	444	414	308	215	116	81	64	29	27	5	7	83	935
TOTAL	46951	40	3286	10784	8233	6006	5062	4572	3323	2205	1252	810	501	268	151	93	56	309	9715

Please note that "Racial Appearance" is based on the subjective assessment of attending police and is recorded primarily for operational purposes only. Extreme care should be exercised in the interpretation of statistics on ethnicity as "Racial Appearance" is one limited indicator of ethnicity based on appearance only and does not necessarily mean that the persons attributed to a particular ethnic group are in fact of that origin. Similarly, statistics published elsewhere in this publication on Country of Birth provide another, but limited, indicator of a person's ethnic background.

Table 5.2.3: Females

	Total Females	Age Group (years)																Total Under 18	
		<10	10-14	15-19	20-24	25-29	30-34	35-39	40-44	45-49	50-54	55-59	60-64	65-69	70-74	75-79	80+		Un- specified
Racial Appearance																			
Aboriginal	498	0	72	110	73	65	59	51	36	17	9	3	1	0	0	0	0	2	147
Asian	769	0	87	148	110	100	74	69	61	46	31	11	15	6	1	1	2	7	185
Caucasian	10489	7	1036	2479	1397	1243	1086	1167	757	505	310	173	132	59	27	20	15	76	2769
Other	737	1	88	201	94	111	77	49	41	30	18	13	3	2	0	1	0	8	231
Unspecified	1284	1	138	323	182	128	90	124	92	49	54	26	18	7	3	6	2	41	363
TOTAL	13777	9	1421	3261	1856	1647	1386	1460	987	647	422	226	169	74	31	28	19	134	3695

Note: The above table is based on the first occurrence in 2007/08 that a person has been processed as an alleged offender. Alleged offenders processed during 2007/08 may have been processed for offences reported prior to 2007/08.

DISTINCT ALLEGED OFFENDERS PROCESSED BY COUNTRY OF BIRTH AND AGE GROUP, 2007/08

Table 5.3.1: Persons

Country Of Birth	Total Persons	Age Group (years)																Un- specified	Total Under 18
		<10	10-14	15-19	20-24	25-29	30-34	35-39	40-44	45-49	50-54	55-59	60-64	65-69	70-74	75-79	80+		
Australia	40741	30	3571	10329	6937	5097	4352	4017	2633	1600	874	509	280	135	55	38	25	259	10148
Cambodia	56	0	1	7	10	11	11	10	1	3	1	0	1	0	0	0	0	0	4
China	279	0	5	41	52	26	21	27	31	30	19	6	8	6	1	2	0	4	21
Croatia	94	0	1	5	8	8	3	11	16	10	12	6	6	2	3	1	0	2	2
Fiji	84	0	3	9	10	18	15	6	7	6	5	3	1	1	0	0	0	0	7
Former USSR + Baltic States	16	0	0	2	3	1	1	1	2	2	1	0	0	2	1	0	0	0	1
Germany	75	0	0	6	4	3	2	8	4	10	6	10	14	5	1	1	1	0	5
Greece	204	0	0	4	2	8	12	15	24	33	16	23	23	19	14	7	1	3	3
India	379	0	4	36	121	98	34	20	19	21	10	8	1	1	0	1	0	5	11
Indonesia	70	0	1	11	12	13	8	13	7	2	1	0	1	0	0	0	0	1	8
Italy	229	0	0	4	2	6	15	14	24	35	26	26	26	17	15	9	7	3	3
Lebanon	209	0	5	13	14	28	34	41	27	19	11	12	4	1	0	0	0	0	14
Malaysia	86	0	3	18	17	14	7	5	4	7	3	0	6	0	0	0	0	2	10
New Zealand	1040	0	106	246	186	130	125	79	77	51	22	10	2	0	0	0	0	6	277
Philippines	146	0	3	28	23	39	12	5	9	11	6	6	2	1	0	0	0	1	21
Poland	100	0	1	3	6	12	9	9	6	14	11	13	6	3	0	2	4	1	2
Romania	72	0	1	2	9	12	13	5	6	12	2	4	1	0	1	0	2	2	2
Somalia	118	0	10	44	34	13	9	3	2	1	0	0	1	0	0	0	0	1	34
Sri Lanka	124	0	2	8	20	26	14	12	10	12	7	5	1	1	4	0	0	2	5
Thailand	57	0	1	6	21	13	6	6	1	1	1	0	1	0	0	0	0	0	4
Turkey	237	0	4	15	17	23	36	45	47	17	14	7	6	1	2	0	0	3	15
Uruguay	6	0	0	0	0	0	1	3	1	0	0	0	1	0	0	0	0	0	0
U.K. & Ireland	626	0	14	50	52	63	56	72	105	70	49	38	18	20	7	7	1	4	39
Vietnam	717	0	6	35	79	166	138	94	71	68	44	9	3	1	0	1	0	2	27
Yugoslavia	155	0	0	6	11	14	11	18	28	17	16	13	9	7	4	0	0	1	1
Other	3177	1	146	560	515	407	317	339	282	211	129	93	77	28	17	12	8	35	463
Unspecified	11826	18	826	2573	1949	1421	1207	1167	886	607	401	238	174	94	60	42	28	135	2300
TOTAL	60923	49	4714	14061	10114	7670	6469	6045	4330	2870	1687	1039	673	345	185	123	77	472	13427

Note: The above table is based on the first occurrence in 2007/08 that a person has been processed as an alleged offender. Alleged offenders processed during 2007/08 may have been processed for offences reported prior to 2007/08. Alleged offenders who have an unspecified sex are also included.

DISTINCT ALLEGED OFFENDERS PROCESSED BY COUNTRY OF BIRTH AND AGE GROUP, 2007/08

Table 5.3.2: Males

Country Of Birth	Total Males	Age Group (years)																Total Under 18	
		<10	10-14	15-19	20-24	25-29	30-34	35-39	40-44	45-49	50-54	55-59	60-64	65-69	70-74	75-79	80+ Un-specified		
Australia	31580	24	2503	7968	5696	4009	3439	3039	2035	1205	661	399	218	117	48	28	18	173	7373
Cambodia	43	0	1	5	8	10	8	8	0	2	1	0	0	0	0	0	0	0	3
China	189	0	3	32	34	18	12	16	22	23	13	4	4	4	1	1	0	2	16
Croatia	85	0	1	5	7	8	3	11	15	8	12	4	5	1	3	1	0	1	2
Fiji	63	0	1	7	7	15	14	5	4	5	2	1	1	1	0	0	0	0	4
Former USSR + Baltic States	13	0	0	2	2	1	1	1	1	2	1	0	0	1	1	0	0	0	1
Germany	62	0	0	5	4	3	2	5	3	10	6	8	9	4	1	1	1	0	4
Greece	163	0	0	4	2	7	10	13	21	31	13	20	13	10	11	4	1	3	3
India	321	0	4	29	112	84	25	17	16	16	6	6	1	1	0	1	0	3	8
Indonesia	45	0	0	9	8	8	5	7	4	2	1	0	1	0	0	0	0	0	6
Italy	186	0	0	4	2	5	15	12	20	33	22	16	14	12	12	9	7	3	3
Lebanon	179	0	5	12	13	25	29	35	23	15	9	9	4	0	0	0	0	0	13
Malaysia	61	0	2	12	8	11	7	3	3	7	3	0	4	0	0	0	0	1	7
New Zealand	839	0	78	201	155	109	96	65	59	42	19	8	2	0	0	0	0	5	212
Philippines	89	0	1	19	14	30	8	3	2	5	3	2	1	0	0	0	0	1	13
Poland	68	0	1	1	5	10	9	4	4	13	5	9	2	2	0	1	1	1	1
Romania	54	0	1	2	7	8	8	4	3	12	1	4	1	0	1	0	1	1	2
Somalia	93	0	6	32	33	11	5	2	1	1	0	0	1	0	0	0	0	1	24
Sri Lanka	98	0	1	4	19	23	13	10	6	8	5	3	1	1	3	0	0	1	3
Thailand	40	0	1	5	18	10	3	2	0	0	1	0	0	0	0	0	0	0	3
Turkey	207	0	3	13	15	22	32	39	43	16	10	5	4	1	2	0	0	2	12
Uruguay	6	0	0	0	0	0	1	3	1	0	0	0	1	0	0	0	0	0	0
U.K. & Ireland	507	0	9	42	41	50	48	56	86	57	38	34	12	19	5	6	1	3	31
Vietnam	515	0	3	26	58	128	102	65	43	48	31	5	2	1	0	1	0	2	18
Yugoslavia	133	0	0	5	10	11	7	16	25	17	14	12	8	5	3	0	0	0	1
Other	2638	1	112	479	449	339	262	276	231	172	93	78	66	22	14	10	8	26	379
Unspecified	8674	15	550	1861	1506	1051	898	855	652	455	282	183	126	66	46	30	18	80	1573
TOTAL	46951	40	3286	10784	8233	6006	5062	4572	3323	2205	1252	810	501	268	151	93	56	309	9715

Note: The above table is based on the first occurrence in 2007/08 that a person has been processed as an alleged offender. Alleged offenders processed during 2007/08 may have been processed for offences reported prior to 2007/08.

DISTINCT ALLEGED OFFENDERS PROCESSED BY COUNTRY OF BIRTH AND AGE GROUP, 2007/08

Table 5.3.3: Females

Country Of Birth	Total Females	Age Group (years)																Total Under 18	
		<10	10-14	15-19	20-24	25-29	30-34	35-39	40-44	45-49	50-54	55-59	60-64	65-69	70-74	75-79	80+		Un-specified
Australia	9062	6	1064	2353	1232	1081	899	969	588	384	207	108	60	18	7	9	7	70	2764
Cambodia	13	0	0	2	2	1	3	2	1	1	0	0	1	0	0	0	0	0	1
China	88	0	2	9	18	7	9	10	9	7	6	2	4	2	0	1	0	2	5
Croatia	8	0	0	0	0	0	0	0	1	2	0	2	1	1	0	0	0	1	0
Fiji	18	0	2	2	2	3	1	1	3	1	2	1	0	0	0	0	0	0	3
Former USSR + Baltic States	3	0	0	0	1	0	0	0	1	0	0	0	0	1	0	0	0	0	0
Germany	12	0	0	1	0	0	0	3	0	0	0	2	5	1	0	0	0	0	1
Greece	39	0	0	0	0	1	2	2	3	2	3	3	10	8	2	3	0	0	0
India	53	0	0	6	9	14	7	3	3	5	3	2	0	0	0	0	0	1	3
Indonesia	25	0	1	2	4	5	3	6	3	0	0	0	0	0	0	0	0	1	2
Italy	42	0	0	0	0	1	0	2	4	2	3	10	12	5	3	0	0	0	0
Lebanon	28	0	0	1	0	3	5	6	3	4	2	3	0	1	0	0	0	0	1
Malaysia	23	0	1	6	8	3	0	2	1	0	0	0	2	0	0	0	0	0	3
New Zealand	197	0	27	45	30	21	28	14	18	9	3	2	0	0	0	0	0	0	64
Philippines	57	0	2	9	9	9	4	2	7	6	3	4	1	1	0	0	0	0	8
Poland	32	0	0	2	1	2	0	5	2	1	6	4	4	1	0	1	3	0	1
Romania	18	0	0	0	2	4	5	1	3	0	1	0	0	0	0	0	1	1	0
Somalia	25	0	4	12	1	2	4	1	1	0	0	0	0	0	0	0	0	0	10
Sri Lanka	23	0	1	4	0	3	1	2	4	4	2	2	0	0	0	0	0	0	2
Thailand	17	0	0	1	3	3	3	4	1	1	0	0	1	0	0	0	0	0	1
Turkey	30	0	1	2	2	1	4	6	4	1	4	2	2	0	0	0	0	1	3
Uruguay	0	0	0	0	0	0	0	0	0	0	0	0	0	0	0	0	0	0	0
U.K. & Ireland	117	0	5	8	11	13	8	16	19	13	11	4	6	1	2	0	0	0	8
Vietnam	201	0	3	9	21	38	36	29	27	20	13	4	1	0	0	0	0	0	9
Yugoslavia	19	0	0	0	1	3	4	2	2	0	2	1	1	2	1	0	0	0	0
Other	534	0	34	81	65	68	54	62	50	38	36	15	11	6	3	2	0	9	84
Unspecified	3093	3	274	706	434	361	306	310	229	146	115	55	47	26	13	12	8	48	722
TOTAL	13777	9	1421	3261	1856	1647	1386	1460	987	647	422	226	169	74	31	28	19	134	3695

Note: The above table is based on the first occurrence in 2007/08 that a person has been processed as an alleged offender. Alleged offenders processed during 2007/08 may have been processed for offences reported prior to 2007/08.

DISTINCT ALLEGED OFFENDERS PROCESSED BY MARITAL STATUS AND AGE GROUP, 2007/08

Table 5.4.1: Persons

Marital Status	Total Persons	Age Group (years)															Un- specified	Total Under 18	
		<10	10-14	15-19	20-24	25-29	30-34	35-39	40-44	45-49	50-54	55-59	60-64	65-69	70-74	75-79			80+
Divorced	931	0	0	1	7	39	78	154	192	182	118	75	46	19	6	5	2	7	0
De facto	3456	0	0	94	483	680	673	651	470	223	91	43	18	3	4	3	1	19	0
Married	3471	0	0	9	120	273	409	592	607	478	309	247	172	96	67	32	20	40	0
Single	26247	25	2999	8731	5212	3417	2382	1672	767	454	211	113	55	31	9	7	5	157	8685
Widowed	109	0	0	0	0	2	3	3	9	14	12	10	18	6	6	13	9	4	0
Separated	1094	0	0	9	37	104	165	229	209	174	85	41	21	14	3	0	1	2	0
Unspecified	25615	24	1715	5217	4255	3155	2759	2744	2076	1345	861	510	343	176	90	63	39	243	4742
TOTAL	60923	49	4714	14061	10114	7670	6469	6045	4330	2870	1687	1039	673	345	185	123	77	472	13427

Note: The above table is based on the first occurrence in 2007/08 that a person has been processed as an alleged offender. Alleged offenders processed during 2007/08 may have been processed for offences reported prior to 2007/08. Alleged offenders who have an unspecified sex are also included.

DISTINCT ALLEGED OFFENDERS PROCESSED BY MARITAL STATUS AND AGE GROUP, 2007/08

Table 5.4.2: Males

Marital Status	Total Males	Age Group (years)															Un-specified	Total Under 18	
		<10	10-14	15-19	20-24	25-29	30-34	35-39	40-44	45-49	50-54	55-59	60-64	65-69	70-74	75-79			80+
Divorced	642	0	0	1	2	27	56	100	124	131	74	62	35	15	6	5	2	2	0
De facto	2591	0	0	58	342	502	520	484	367	178	65	37	17	3	3	3	1	11	0
Married	2573	0	0	7	74	192	301	421	464	372	240	183	122	73	54	27	14	29	0
Single	21034	20	2169	6849	4441	2810	1975	1357	615	349	160	94	47	23	9	6	4	106	6463
Widowed	58	0	0	0	0	1	0	0	5	9	8	7	5	4	6	7	4	2	0
Separated	811	0	0	5	25	74	123	164	160	135	64	27	17	12	3	0	1	1	0
Unspecified	19242	20	1117	3864	3349	2400	2087	2046	1588	1031	641	400	258	138	70	45	30	158	3252
TOTAL	46951	40	3286	10784	8233	6006	5062	4572	3323	2205	1252	810	501	268	151	93	56	309	9715

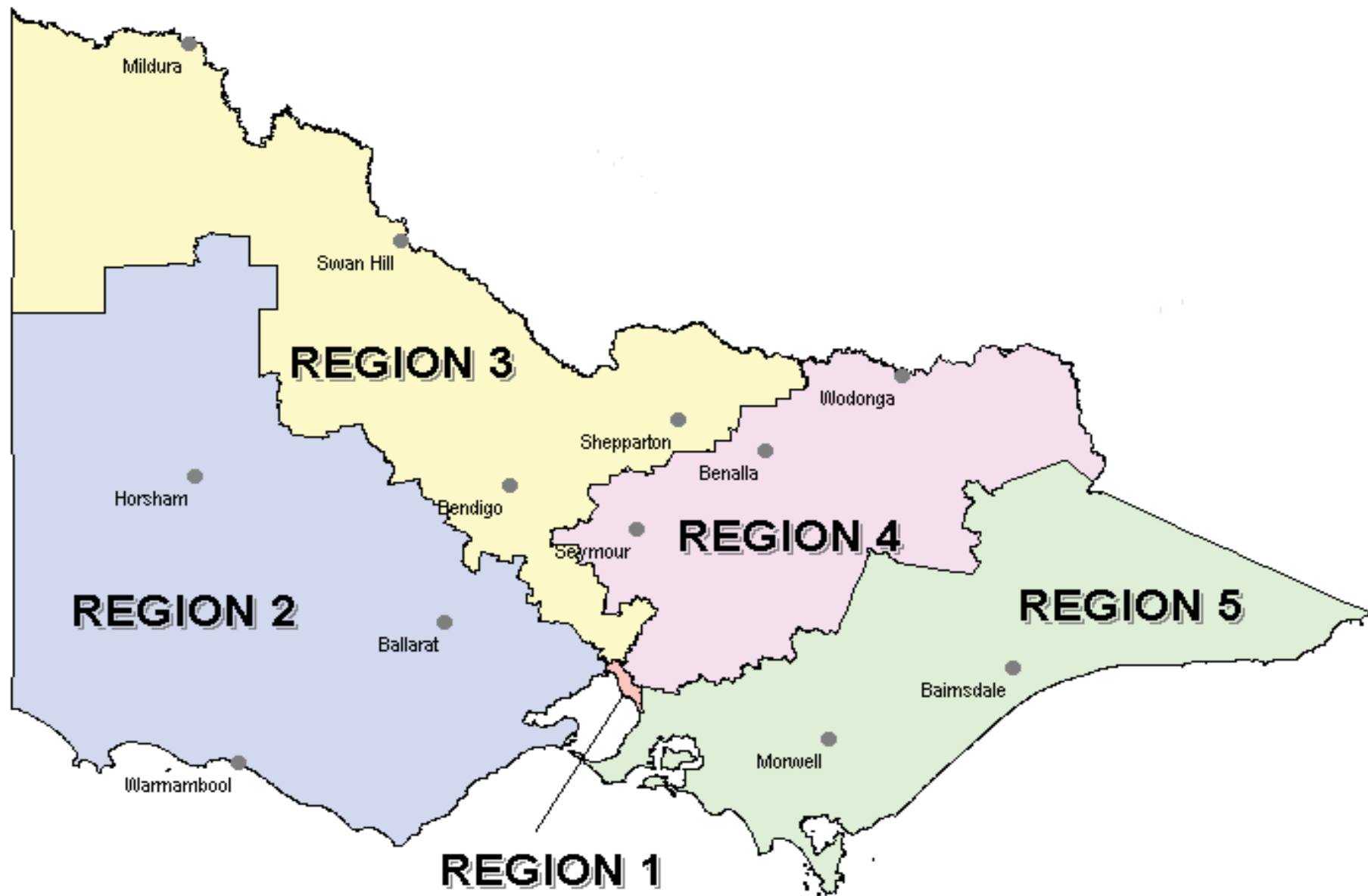
Table 5.4.3: Females

Marital Status	Total Females	Age Group (years)															Un-specified	Total Under 18	
		<10	10-14	15-19	20-24	25-29	30-34	35-39	40-44	45-49	50-54	55-59	60-64	65-69	70-74	75-79			80+
Divorced	283	0	0	0	5	12	21	54	65	51	43	13	10	4	0	0	0	5	0
De facto	857	0	0	36	141	176	153	166	103	43	26	6	1	0	0	0	0	6	0
Married	870	0	0	2	45	78	102	168	141	103	67	63	50	22	12	5	5	7	0
Single	5165	5	828	1877	763	605	400	311	150	101	49	19	8	7	0	0	0	42	2216
Widowed	50	0	0	0	0	1	3	3	4	5	4	3	13	2	0	6	5	1	0
Separated	278	0	0	4	11	30	42	63	48	39	21	14	3	2	0	0	0	1	0
Unspecified	6274	4	593	1342	891	745	665	695	476	305	212	108	84	37	19	17	9	72	1479
TOTAL	13777	9	1421	3261	1856	1647	1386	1460	987	647	422	226	169	74	31	28	19	134	3695

Note: The above table is based on the first occurrence in 2007/08 that a person has been processed as an alleged offender. Alleged offenders processed during 2007/08 may have been processed for offences reported prior to 2007/08.

6

Map 1	Victoria Police Regions Map	76
Map 2	Victoria Police Region 1 Map	77
	Offences Recorded By Offence Category And Police Region, 2007/08	
Table 6.1.1	Total Number	78
Table 6.1.2	Percentage Change From 2006/07	79
Table 6.1.3	Rate Per 100,000 Population	80
Table 6.2.1	Single Year Offences Cleared By Offence Category And Police Region, 2007/08	81
Table 6.2.2	Single Year Clearance Rate By Offence Category And Police Region, 2007/08	82
	Single Year Clearance Rate By Offence Category And Police Region, 2007/08	
Table 6.2.3	Percentage Difference From 2006/07	83
Table 6.2.4	Offences Cleared From Previous Reporting Periods By Offence Category And Regions, 2007/08.....	84
Map 3	Recorded Crime Rate Per 100,000 Population By Police Regions, 2007/08	85
Table 6.3	Offences Recorded By Postcode, 2007/08.....	86





OFFENCES RECORDED BY OFFENCE CATEGORY AND POLICE REGION, 2007/08

Table 6.1.1

	Police Regions					Total Victoria*
	1	2	3	4	5	
Crime Against The Person						
Homicide	27	39	44	23	36	169
Rape	239	329	331	296	367	1562
Sex (non-Rape)	768	1243	1320	1259	1673	6263
Robbery	1072	628	646	594	392	3332
Assault	5700	6916	6535	4942	7188	31284
Abduction/Kidnap	68	60	67	61	81	337
<i>Sub-Total</i>	<i>7874</i>	<i>9215</i>	<i>8943</i>	<i>7175</i>	<i>9737</i>	<i>42947</i>
Crime Against Property						
Arson	263	747	767	614	795	3186
Property Damage	8183	12648	11458	10448	10235	52972
Burglary (Aggravated)	247	463	414	272	345	1741
Burglary (Residential)	5395	7042	6290	5636	4453	28817
Burglary (Other)	4016	4070	3805	3668	3763	19322
Deception	7481	3285	4390	4169	3912	23290
Handle Stolen Goods	1346	1428	1406	902	1542	6627
Theft From Motor Vehicle	14822	10754	10479	8549	7401	52178
Theft (Shopsteal)	3327	3211	3151	2927	3088	15704
Theft Of Motor Vehicle	3233	4663	4457	2473	3182	18008
Theft Of Bicycle	2067	1079	1116	740	851	5853
Theft (Other)	12585	11522	10742	9328	9234	53436
<i>Sub-Total</i>	<i>62965</i>	<i>60912</i>	<i>58475</i>	<i>49726</i>	<i>48801</i>	<i>281134</i>
Drugs						
Drug (Cult., Manuf., Traff.)	821	1080	812	606	845	4164
Drug (Possess, Use)	2589	2008	2270	1561	1612	10040
<i>Sub-Total</i>	<i>3410</i>	<i>3088</i>	<i>3082</i>	<i>2167</i>	<i>2457</i>	<i>14204</i>
Other Crime						
Going Equipped To Steal	138	103	85	68	73	467
Justice Procedures	3022	3359	3342	3000	4563	17288
Regulated Public Order	266	374	622	331	477	2070
Weapons / Explosives	1204	1472	1658	1298	1314	6946
Harassment	701	433	795	527	501	2964
Behaviour In Public	507	749	649	685	695	3285
Other	1240	1040	1191	1360	822	5653
<i>Sub-Total</i>	<i>7078</i>	<i>7530</i>	<i>8342</i>	<i>7269</i>	<i>8445</i>	<i>38673</i>
TOTAL	81327	80745	78842	66337	69440	376958

Note: 'Police Region' refers to the region where the offence occurred.

* Includes offences recorded where location was not specified.

OFFENCES RECORDED BY OFFENCE CATEGORY AND POLICE REGION, 2007/08

Table 6.1.2: Percentage Change from 2006/07

	Police Regions					Total Victoria
	1	2	3	4	5	
Crime Against The Person						
Homicide	-20.6	-4.9	12.8	-47.7	-7.7	-14.2
Rape	-23.6	-6.8	-14.5	-2.6	7.0	-8.1
Sex (non-Rape)	-15.0	-14.3	12.9	-2.7	20.1	0.9
Robbery	8.9	12.5	31.6	32.3	-1.5	15.7
Assault	2.3	2.8	2.6	-8.2	2.8	0.7
Abduction/Kidnap	15.3	-11.8	-23.9	35.6	50.0	7.3
<i>Sub-Total</i>	<i>0.1</i>	<i>0.2</i>	<i>4.7</i>	<i>-4.6</i>	<i>5.6</i>	<i>1.4</i>
Crime Against Property						
Arson	-9.9	-8.2	-4.7	-0.2	13.1	-1.3
Property Damage	-3.3	4.4	10.2	-7.3	-0.4	0.9
Burglary (Aggravated)	-10.5	12.4	2.7	2.3	10.6	4.3
Burglary (Residential)	-14.2	5.6	3.0	-9.8	4.9	-2.5
Burglary (Other)	-2.2	4.7	-1.6	-2.7	7.2	1.0
Deception	-10.0	-18.7	-2.6	-7.9	-6.5	-9.3
Handle Stolen Goods	-36.5	6.0	-17.0	-19.2	10.7	-13.6
Theft From Motor Vehicle	6.7	25.0	21.7	1.8	9.2	12.3
Theft (Shopsteal)	-7.8	0.4	1.1	-0.9	-5.9	-2.8
Theft Of Motor Vehicle	-4.9	12.6	-7.9	-7.9	8.4	0.1
Theft Of Bicycle	14.1	-3.5	2.4	-6.7	-1.7	3.1
Theft (Other)	-12.2	-7.9	-1.8	-1.1	-0.9	-5.6
<i>Sub-Total</i>	<i>-5.9</i>	<i>3.5</i>	<i>3.7</i>	<i>-4.5</i>	<i>2.1</i>	<i>-0.4</i>
Drugs						
Drug (Cult., Manuf., Traff.)	-31.0	-4.8	-15.0	-4.0	6.3	-11.5
Drug (Possess, Use)	4.5	3.3	-2.2	-2.8	6.7	1.8
<i>Sub-Total</i>	<i>-7.0</i>	<i>0.3</i>	<i>-6.0</i>	<i>-3.1</i>	<i>6.5</i>	<i>-2.5</i>
Other Crime						
Going Equipped To Steal	16.9	18.4	-8.6	-11.7	4.3	4.9
Justice Procedures	-9.3	-7.6	-5.1	-8.7	9.6	-3.6
Regulated Public Order	-30.4	6.6	65.9	-16.4	10.2	6.9
Weapons / Explosives	5.3	2.1	-0.7	15.0	-2.1	3.3
Harassment	15.9	11.6	52.9	-14.9	-27.7	4.9
Behaviour In Public	-11.1	-6.5	-2.4	5.9	-6.1	-4.0
Other	17.2	2.4	2.1	1.4	-33.1	-2.7
<i>Sub-Total</i>	<i>-1.8</i>	<i>-2.4</i>	<i>4.1</i>	<i>-3.0</i>	<i>-2.6</i>	<i>-1.1</i>
TOTAL	-5.0	2.4	3.5	-4.3	2.1	-0.4

Note: 'Police Region' refers to the region where the offence occurred.

OFFENCES RECORDED BY OFFENCE CATEGORY AND POLICE REGION, 2007/08

Table 6.1.3: Rate per 100,000 Population¹

	Police Regions**					Total Victoria*
	1	2	3	4	5	
Crime Against The Person						
Homicide	3.8	3.5	4.1	1.7	3.8	3.2
Rape	33.7	29.2	31.1	21.7	39.1	29.8
Sex (non-Rape)	108.2	110.3	123.9	92.3	178.0	119.4
Robbery	151.1	55.7	60.7	43.6	41.7	63.5
Assault	803.3	613.5	613.6	362.4	765.0	596.3
Abduction/Kidnap	9.6	5.3	6.3	4.5	8.6	6.4
<i>Sub-Total</i>	<i>1109.6</i>	<i>817.4</i>	<i>839.7</i>	<i>526.2</i>	<i>1036.2</i>	<i>818.6</i>
Crime Against Property						
Arson	37.1	66.3	72.0	45.0	84.6	60.7
Property Damage	1153.2	1122.0	1075.8	766.2	1089.2	1009.7
Burglary (Aggravated)	34.8	41.1	38.9	19.9	36.7	33.2
Burglary (Residential)	760.3	624.7	590.6	413.3	473.9	549.3
Burglary (Other)	565.9	361.0	357.2	269.0	400.5	368.3
Deception	1054.2	291.4	412.2	305.7	416.3	444.0
Handle Stolen Goods	189.7	126.7	132.0	66.2	164.1	126.3
Theft From Motor Vehicle	2088.7	953.9	983.9	627.0	787.6	994.6
Theft (Shopsteal)	468.8	284.8	295.8	214.7	328.6	299.3
Theft Of Motor Vehicle	455.6	413.6	418.5	181.4	338.6	343.3
Theft Of Bicycle	291.3	95.7	104.8	54.3	90.6	111.6
Theft (Other)	1773.5	1022.0	1008.6	684.1	982.7	1018.6
<i>Sub-Total</i>	<i>8873.1</i>	<i>5403.0</i>	<i>5490.2</i>	<i>3646.8</i>	<i>5193.5</i>	<i>5358.9</i>
Drugs						
Drug (Cult., Manuf., Traff.)	115.7	95.8	76.2	44.4	89.9	79.4
Drug (Possess, Use)	364.8	178.1	213.1	114.5	171.6	191.4
<i>Sub-Total</i>	<i>480.5</i>	<i>273.9</i>	<i>289.4</i>	<i>158.9</i>	<i>261.5</i>	<i>270.8</i>
Other Crime						
Going Equipped To Steal	19.4	9.1	8.0	5.0	7.8	8.9
Justice Procedures	425.9	298.0	313.8	220.0	485.6	329.5
Regulated Public Order	37.5	33.2	58.4	24.3	50.8	39.5
Weapons / Explosives	169.7	130.6	155.7	95.2	139.8	132.4
Harassment	98.8	38.4	74.6	38.6	53.3	56.5
Behaviour In Public	71.4	66.4	60.9	50.2	74.0	62.6
Other	174.7	92.3	111.8	99.7	87.5	107.8
<i>Sub-Total</i>	<i>997.4</i>	<i>668.0</i>	<i>783.2</i>	<i>533.1</i>	<i>898.7</i>	<i>737.2</i>
TOTAL	11461.0	7163.0	7402.4	4865.1	7389.9	7185.5
Population	709,614	1,127,318	1,065,086	1,363,541	939,657	5,246,079

Note: 'Police Region' refers to the region where the offence occurred.

*Rates for the State were calculated using estimated resident population figures as at 31 December 2007 obtained from the Australian Bureau of Statistics (ABS Cat. No. 3101.0). This date is the mid-point of the year 2007/2008.

**Rates for Police Regions were calculated using estimated resident population figures as at 30 June 2007 obtained from the Australian Bureau of Statistics (ABS Cat. No. 3218.0).

¹ Rate per 100,000 population have been rounded to one decimal point.

SINGLE YEAR OFFENCES CLEARED BY OFFENCE CATEGORY & POLICE REGION, 2007/08

Table 6.2.1

	Police Regions					Total Victoria*
	1	2	3	4	5	
Crime Against The Person						
Homicide	26	37	37	19	33	152
Rape	174	247	256	238	319	1234
Sex (non-Rape)	466	951	1035	890	1475	4817
Robbery	526	216	310	277	187	1516
Assault	3980	5541	5357	4021	6122	25024
Abduction/Kidnap	52	47	54	49	62	264
<i>Sub-Total</i>	<i>5224</i>	<i>7039</i>	<i>7049</i>	<i>5494</i>	<i>8198</i>	<i>33007</i>
Crime Against Property						
Arson	36	112	99	99	174	520
Property Damage	1722	2522	2579	2191	2753	11767
Burglary (Aggravated)	118	214	187	163	211	893
Burglary (Residential)	602	911	892	565	861	3831
Burglary (Other)	528	750	733	614	887	3512
Deception	5696	2681	3314	3400	3484	18609
Handle Stolen Goods	1324	1390	1373	889	1536	6515
Theft From Motor Vehicle	904	782	916	769	1110	4481
Theft (Shopsteal)	2641	2782	2519	2530	2781	13253
Theft Of Motor Vehicle	656	857	839	582	802	3736
Theft Of Bicycle	123	77	129	67	98	494
Theft (Other)	2199	2451	2906	2120	2961	12637
<i>Sub-Total</i>	<i>16549</i>	<i>15529</i>	<i>16486</i>	<i>13989</i>	<i>17658</i>	<i>80248</i>
Drugs						
Drug (Cult., Manuf., Traff.)	813	1056	801	602	838	4110
Drug (Possess, Use)	2546	1978	2253	1547	1603	9927
<i>Sub-Total</i>	<i>3359</i>	<i>3034</i>	<i>3054</i>	<i>2149</i>	<i>2441</i>	<i>14037</i>
Other Crime						
Going Equipped To Steal	136	98	84	68	72	458
Justice Procedures	2900	3176	3154	2834	4371	16437
Regulated Public Order	247	321	593	296	452	1909
Weapons / Explosives	1181	1438	1623	1276	1306	6824
Harassment	457	333	611	424	376	2208
Behaviour In Public	481	731	623	649	682	3166
Other	1124	871	939	1140	695	4769
<i>Sub-Total</i>	<i>6526</i>	<i>6968</i>	<i>7627</i>	<i>6687</i>	<i>7954</i>	<i>35771</i>
TOTAL	31658	32570	34216	28319	36251	163063

Note: 'Police Region' refers to the region where the offence occurred.

* Includes offences cleared where location was not specified.

SINGLE YEAR CLEARANCE RATE BY OFFENCE CATEGORY & POLICE REGION, 2007/08

Table 6.2.2

	Police Regions					Total
	1	2	3	4	5	
Crime Against The Person						
Homicide	96.3	94.9	84.1	82.6	91.7	89.9
Rape	72.8	75.1	77.3	80.4	86.9	79.0
Sex (non-Rape)	60.7	76.5	78.4	70.7	88.2	76.9
Robbery	49.1	34.4	48.0	46.6	47.7	45.5
Assault	69.8	80.1	82.0	81.4	85.2	80.0
Abduction/Kidnap	76.5	78.3	80.6	80.3	76.5	78.3
<i>Sub-Total</i>	<i>66.3</i>	<i>76.4</i>	<i>78.8</i>	<i>76.6</i>	<i>84.2</i>	<i>76.9</i>
Crime Against Property						
Arson	13.7	15.0	12.9	16.1	21.9	16.3
Property Damage	21.0	19.9	22.5	21.0	26.9	22.2
Burglary (Aggravated)	47.8	46.2	45.2	59.9	61.2	51.3
Burglary (Residential)	11.2	12.9	14.2	10.0	19.3	13.3
Burglary (Other)	13.1	18.4	19.3	16.7	23.6	18.2
Deception	76.1	81.6	75.5	81.6	89.1	79.9
Handle Stolen Goods	98.4	97.3	97.7	98.6	99.6	98.3
Theft From Motor Vehicle	6.1	7.3	8.7	9.0	15.0	8.6
Theft (Shopsteal)	79.4	86.6	79.9	86.4	90.1	84.4
Theft Of Motor Vehicle	20.3	18.4	18.8	23.5	25.2	20.7
Theft Of Bicycle	6.0	7.1	11.6	9.1	11.5	8.4
Theft (Other)	17.5	21.3	27.1	22.7	32.1	23.6
<i>Sub-Total</i>	<i>26.3</i>	<i>25.5</i>	<i>28.2</i>	<i>28.1</i>	<i>36.2</i>	<i>28.5</i>
Drugs						
Drug (Cult., Manuf., Traff.)	99.0	97.8	98.6	99.3	99.2	98.7
Drug (Possess, Use)	98.3	98.5	99.3	99.1	99.4	98.9
<i>Sub-Total</i>	<i>98.5</i>	<i>98.3</i>	<i>99.1</i>	<i>99.2</i>	<i>99.3</i>	<i>98.8</i>
Other Crime						
Going Equipped To Steal	98.6	95.1	98.8	100.0	98.6	98.1
Justice Procedures	96.0	94.6	94.4	94.5	95.8	95.1
Regulated Public Order	92.9	85.8	95.3	89.4	94.8	92.2
Weapons / Explosives	98.1	97.7	97.9	98.3	99.4	98.2
Harassment	65.2	76.9	76.9	80.5	75.0	74.5
Behaviour In Public	94.9	97.6	96.0	94.7	98.1	96.4
Other	90.6	83.8	78.8	83.8	84.5	84.4
<i>Sub-Total</i>	<i>92.2</i>	<i>92.5</i>	<i>91.4</i>	<i>92.0</i>	<i>94.2</i>	<i>92.5</i>
TOTAL	38.9	40.3	43.4	42.7	52.2	43.3

Note: 'Police Region' refers to the region where the offence occurred.

SINGLE YEAR CLEARANCE RATE BY OFFENCE CATEGORY & POLICE REGION, 2007/08

Table 6.2.3: Percentage Difference From 2006/07 Clearance Rate

	Police Regions					Total
	1	2	3	4	5	
Crime Against The Person						
Homicide	5.1	7.1	-5.7	-3.8	17.3	4.2
Rape	0.9	3.7	-0.7	-1.5	6.2	2.2
Sex (non-Rape)	-0.8	-5.8	1.0	5.1	5.8	2.0
Robbery	3.9	-12.6	4.8	2.5	-4.6	-0.5
Assault	-3.0	-0.3	-0.4	-0.5	0.0	-0.8
Abduction/Kidnap	7.0	12.2	3.3	-1.9	-10.5	2.5
<i>Sub-Total</i>	<i>-1.7</i>	<i>-1.9</i>	<i>-0.4</i>	<i>-0.3</i>	<i>1.0</i>	<i>-0.5</i>
Crime Against Property						
Arson	0.3	1.0	-2.4	0.2	1.0	0.2
Property Damage	-1.4	0.0	0.5	-1.9	1.8	-0.2
Burglary (Aggravated)	-6.2	-4.8	-2.5	11.4	-1.0	-1.1
Burglary (Residential)	-0.5	1.0	1.6	-0.7	1.4	0.7
Burglary (Other)	0.3	0.1	-1.3	-0.1	1.4	0.2
Deception	-2.3	2.4	-2.0	-0.3	6.7	0.5
Handle Stolen Goods	-0.8	-1.0	-0.9	0.0	0.6	-0.5
Theft From Motor Vehicle	-0.7	-2.1	-0.7	1.0	-0.2	-0.6
Theft (Shopsteal)	0.4	5.2	-2.0	4.6	3.4	2.3
Theft Of Motor Vehicle	0.2	0.0	0.3	-0.3	0.3	0.1
Theft Of Bicycle	-0.1	0.4	-0.3	-0.2	-1.1	-0.3
Theft (Other)	-4.4	-7.9	1.9	-1.8	1.2	-2.4
<i>Sub-Total</i>	<i>-3.2</i>	<i>-2.8</i>	<i>-1.0</i>	<i>-0.7</i>	<i>0.9</i>	<i>-0.3</i>
Drugs						
Drug (Cult., Manuf., Traff.)	-0.1	-0.7	-0.1	0.4	0.1	-0.2
Drug (Possess, Use)	0.0	-0.5	-0.2	-0.5	1.0	-0.1
<i>Sub-Total</i>	<i>-0.1</i>	<i>-0.5</i>	<i>-0.1</i>	<i>-0.2</i>	<i>0.7</i>	<i>-0.1</i>
Other Crime						
Going Equipped To Steal	-1.4	-3.7	-1.2	0.0	0.1	-1.5
Justice Procedures	2.5	-0.2	-0.6	0.2	-0.5	0.3
Regulated Public Order	5.4	-10.5	2.0	-4.0	7.2	0.8
Weapons / Explosives	-0.2	-0.9	-0.6	-0.5	0.5	-0.4
Harassment	2.5	-2.5	2.6	7.9	-16.7	-1.9
Behaviour In Public	1.4	0.2	-0.5	-0.8	-0.2	-0.1
Other	0.3	0.7	0.9	5.6	-4.2	0.9
<i>Sub-Total</i>	<i>1.2</i>	<i>-1.0</i>	<i>-0.6</i>	<i>1.6</i>	<i>-0.8</i>	<i>0.0</i>
TOTAL	-2.2	-3.0	-1.0	-0.3	0.6	-1.2

Note: 'Police Region' refers to the region where the offence occurred.

OFFENCES CLEARED FROM PREVIOUS REPORTING PERIODS BY OFFENCE CATEGORY & POLICE REGION, 2007/08

Table 6.2.4

	Police Regions					Total Victoria*
	1	2	3	4	5	
Crime Against The Person						
Homicide	2	5	2	4	5	18
Rape	50	51	47	40	40	228
Sex (non-Rape)	68	106	90	245	123	632
Robbery	53	38	46	48	26	211
Assault	263	319	359	288	346	1577
Abduction/Kidnap	8	8	4	2	1	23
<i>Sub-Total</i>	<i>444</i>	<i>527</i>	<i>548</i>	<i>627</i>	<i>541</i>	<i>2689</i>
Crime Against Property						
Arson	5	17	7	17	9	55
Property Damage	103	177	167	139	199	785
Burglary (Aggravated)	9	32	31	8	18	98
Burglary (Residential)	124	194	169	159	154	800
Burglary (Other)	120	122	172	142	237	793
Deception	253	129	272	788	436	1879
Handle Stolen Goods	1	12	5	4	3	25
Theft From Motor Vehicle	161	127	117	241	126	772
Theft (Shopsteal)	58	49	62	46	66	281
Theft Of Motor Vehicle	101	106	119	94	134	554
Theft Of Bicycle	3	9	7	4	12	35
Theft (Other)	219	200	503	203	265	1391
<i>Sub-Total</i>	<i>1157</i>	<i>1174</i>	<i>1631</i>	<i>1845</i>	<i>1659</i>	<i>7468</i>
Drugs						
Drug (Cult., Manuf., Traff.)	5	6	10	2	3	26
Drug (Possess, Use)	9	11	5	5	7	37
<i>Sub-Total</i>	<i>14</i>	<i>17</i>	<i>15</i>	<i>7</i>	<i>10</i>	<i>63</i>
Other Crime						
Going Equipped To Steal	0	0	0	0	0	0
Justice Procedures	131	63	96	89	72	451
Regulated Public Order	3	3	1	2	7	16
Weapons / Explosives	3	7	9	0	4	23
Harassment	27	10	21	31	15	104
Behaviour In Public	6	4	7	8	2	27
Other	3	11	13	21	8	56
<i>Sub-Total</i>	<i>173</i>	<i>98</i>	<i>147</i>	<i>151</i>	<i>108</i>	<i>677</i>
TOTAL	1788	1816	2341	2630	2318	10897

Note: 'Police Region' refers to the region where the offence occurred.

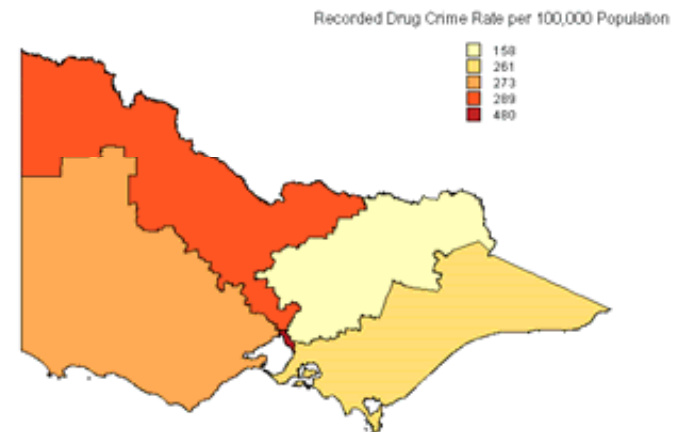
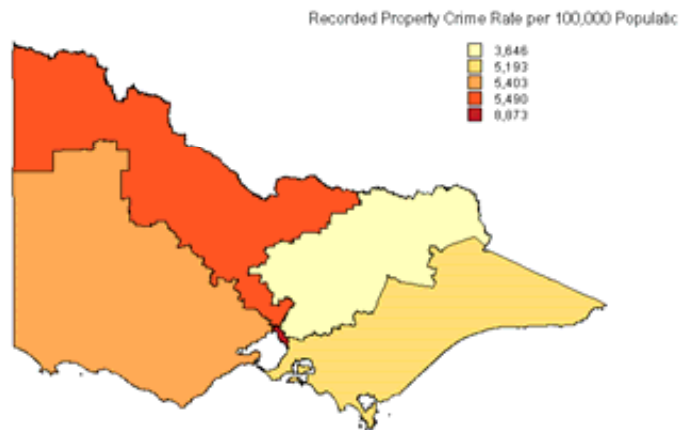
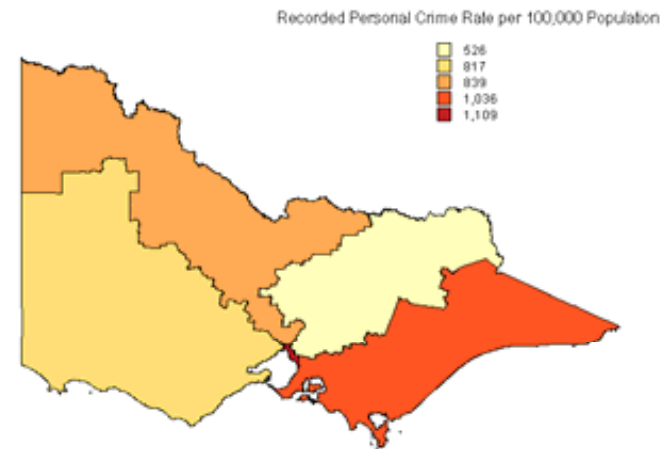
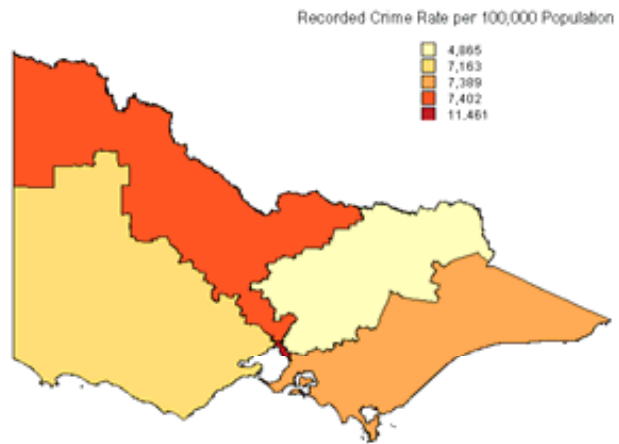
The above table refers to offences recorded prior to 2007/08 that were cleared during 2007/08.

* Includes offences cleared where location was not specified.

2007/08 TOTAL RECORDED CRIME RATE PER 100,000 POPULATION

VICTORIA POLICE REGIONS

MAP 3: 2007/08 RECORDED CRIME RATE PER 100,000 POPULATION



OFFENCES RECORDED BY POSTCODE, 2007/08

Table 6.3

P/Code	Name	No. 2007/08	No. 2006/07	No. 2005/06	No. 2004/05	P/Code	Name	No. 2007/08	No. 2006/07	No. 2005/06	No. 2004/05
3000	Melbourne City	20022	20276	19050	21361	3047	Broadmeadows/Dallas	3115	3121	2859	2796
3002	East Melbourne	1150	1103	994	1344	3048	Coolaroo/Meadow Heights	1209	1309	1020	857
3003	West Melbourne	605	858	449	553	3049	Westmeadows/Attwood	466	315	434	361
3006	Southbank	2070	1882	2147	2161	3051	North Melbourne	1417	1604	1367	1574
3008	Docklands	644	431	306	247	3052	Parkville	904	876	791	937
3011	Footscray	3278	2850	3219	5285	3053	Carlton South	2158	2447	2390	2594
3012	Footscray West/Maidstone	2081	1883	1732	1703	3054	Carlton North	690	766	634	822
3013	Yarraville	941	709	782	726	3055	Brunswick West	542	622	761	570
3015	Newport/Spotswood	1184	983	962	926	3056	Brunswick	2443	2525	2423	2478
3016	Williamstown	1273	1047	1119	1040	3057	Brunswick East	610	765	564	990
3018	Altona	862	915	830	868	3058	Coburg+East/Moreland	2919	2795	2711	2664
3019	Braybrook	903	850	892	828	3059	Greenvale	341	363	310	306
3020	Sunshine/Albion	4951	5188	4929	4397	3060	Fawkner	809	821	795	705
3021	St Albans+East/Kealba/Kings Park	3922	3486	3781	3640	3061	Campbellfield	1243	1250	1381	1187
3022	Ardeer	303	371	494	301	3062	Somerton	201	172	186	203
3023	Deer Park	2800	2282	2342	2071	3063	Oaklands Junction/Yuroke	18	22	15	25
3024	Wyndham Vale/Mambourin/Mount Cottrell	460	509	371	343	3064	Craigieburn/Donnybrook/Kal Kallo	2571	1976	1899	1761
3025	Altona North/Brooklyn	1153	1022	1042	1032	3065	Fitzroy	2905	2702	2620	3322
3026	Laverton North	548	811	439	357	3066	Collingwood	2193	1905	2049	2174
3027	RAAF Laverton	1	1	0	3	3067	Abbotsford	800	744	732	886
3028	Laverton/Altona Meadows	1982	1740	1794	1508	3068	Clifton Hill	1603	1719	1563	1629
3029	Hoppers Crossing	3294	3424	2852	2559	3070	Northcote	1989	1911	1901	2029
3030	Werribee+South/Derrimut	4039	5476	3282	3652	3071	Thornbury	1359	1175	985	1012
3031	Flemington/Newmarket	2030	1961	2218	1963	3072	Preston+East	4594	4473	4679	4300
3032	Ascot Vale/Maribyrnong	2587	2663	2500	2739	3073	Reservoir/Keon Park	3425	3158	3347	3276
3033	Keilor East	559	525	591	584	3074	Thomastown	2016	1869	1785	1761
3034	Avondale Heights	310	423	390	406	3075	Lalor	1018	1573	1056	1082
3036	Keilor	293	232	299	265	3076	Epping	2524	2289	2242	1937
3037	Delahey/Hillside	1908	1779	1923	1683	3078	Fairfield/Alphington	736	797	682	697
3038	Keilor Downs/Taylor's Lakes	1950	1605	1827	1525	3079	Ivanhoe	777	841	991	839
3039	Moonee Ponds	1612	1635	1549	1654	3081	Heidelberg West/Heights	1207	1325	1331	1374
3040	Essendon	1612	1575	1375	1781	3082	Mill Park/Blossom Park	1420	1493	1236	1355
3041	Essendon North/Strathmore	544	461	428	463	3083	Bundoora/Kingsbury	1547	1605	1516	1575
3042	Niddrie/Airport West	1270	1470	1481	1379	3084	Heidelberg/Rosanna/Banyule/Eaglemont	1596	1640	1733	1576
3043	Tullamarine/Gladstone Park	1452	1373	1430	1319	3085	Macleod/Yallambie	411	531	539	454
3044	Pascoe Vale+South/Coburg North	1092	1136	1012	1024	3087	Watsonia	379	515	602	521
3045	Melbourne Airport	305	332	380	154	3088	Greensborough/Briar Hill	1453	1837	1574	1789
3046	Glenroy	2177	2095	1871	1839	3089	Diamond Creek	374	407	337	352

Note: The postcode name description includes all areas that share the same postcode. For example, postcode 3130 has the name Blackburn+North+South/Laburnum. The '+' denotes the postcode name should be read as including the suburbs of Blackburn North, Blackburn South and Laburnum.

OFFENCES RECORDED BY POSTCODE, 2007/08

Table 6.3 (Continued)

P/Code	Name	No. 2007/08	No. 2006/07	No. 2005/06	No. 2004/05	P/Code	Name	No. 2007/08	No. 2006/07	No. 2005/06	No. 2004/05
3090	Plenty	46	56	55	41	3136	Croydon+South+North/Hills	2069	2318	2567	2424
3091	Yarrambat	39	39	31	40	3137	Kilsyth+South	545	613	694	922
3093	Lower Plenty	91	116	115	106	3138	Mooroolbark	917	1009	1039	1064
3094	Montmorency	248	270	266	320	3139	Wandin+East+North/Yallock	323	272	281	357
3095	Eltham/Research	786	858	923	998	3140	Lilydale/Brookfield	852	1067	1099	1216
3096	Wattle Glen	31	44	24	34	3141	South Yarra	2399	3557	2867	2998
3097	Kangaroo Ground+South	19	21	23	23	3142	Toorak	669	823	818	826
3099	Hurstbridge/Arthurs Creek	197	127	108	276	3143	Armadale	705	711	681	598
3101	Kew+North/Studley Park	1229	1300	1207	1375	3144	Malvern/Kooyong	962	1123	1280	1039
3102	Kew East	196	239	184	175	3145	Malvern East/Darling/Caulfield E	1668	1723	1563	1748
3103	Balwyn/Deepdene	566	617	596	666	3146	Glen Iris/Gardiner/Tooronga	698	920	788	654
3104	Balwyn North/Greythorn	507	489	433	492	3147	Ashburton/Alamein/Ashwood	612	769	644	614
3105	Bulleen	341	425	401	434	3148	Holmesglen/Chadstone/Jordanville	944	893	877	1070
3106	Templestowe	417	379	311	344	3149	Mount Waverley/Pinewood/Syndal	993	1047	981	1100
3107	Templestowe Lower	470	383	350	384	3150	Glen Waverley/Wheelers Hill	2238	2108	2800	2464
3108	Doncaster	981	1026	1148	1169	3151	Burwood East	381	477	391	442
3109	Doncaster East	678	747	712	931	3152	Wantirna+South/Studfield	2058	2032	2050	2289
3111	Donvale	239	380	273	244	3153	Bayswater+North	1563	1867	1718	1734
3113	Warrandyte	157	141	150	179	3154	The Basin	155	170	150	173
3114	Park Orchards	61	46	62	65	3155	Boronia	1946	1769	1628	1534
3115	Wonga Park	68	85	82	146	3156	Ferntree Gully+Upper/Lysterfield	1860	2183	2053	1805
3116	Chirside Park	375	431	339	516	3158	Upwey	292	335	283	229
3121	Richmond/Burnley	5114	4846	4067	4069	3159	Menzies Creek/Selby	63	54	87	90
3122	Hawthorn/Glenferrie	2013	2222	2032	1918	3160	Belgrave+South+Heights/Tecoma	448	503	507	411
3123	Hawthorn East/Auburn	453	513	487	575	3161	Caulfield North/Crema	683	800	889	824
3124	Camberwell/Hartwell	1094	1342	1207	1239	3162	Caulfield South	851	709	745	834
3125	Burwood/Bennettswood	561	663	693	639	3163	Carnegie/Murrumbeena/Glenhuntly	1253	1292	1385	1309
3126	Canterbury	274	290	269	305	3164	Dandenong South (PO Boxes)	623	654	775	663
3127	Surrey Hills/Chatham/Mont Albert	543	531	677	605	3165	Bentleigh East	728	894	941	894
3128	Box Hill+South/Wattle Park	1806	1596	1649	1677	3166	Oakleigh/Oakleigh East/Hughesdale/Huntingdale	1410	1529	1653	1464
3129	Box Hill North/Kerrimuir	416	465	494	455	3167	Oakleigh South	402	355	371	330
3130	Blackburn+North+South/Laburnum	1012	1069	1104	1371	3168	Clayton/Clayton North/Notting Hill	1725	1605	1806	1893
3131	Nunawading/Forest hill	1293	1314	1456	1761	3169	Clayton South/Clarinda/Westall	689	789	827	739
3132	Mitcham/Heatherdale/Rangeview	816	751	747	739	3170	Mulgrave/Brandon Park	1154	1066	1094	1107
3133	Vermont+South	672	565	680	569	3171	Springvale	1773	1643	1747	1774
3134	Ringwood+North/Warranwood/Warrandyte+Sth	3053	3186	3157	3414	3172	Springvale South	695	674	641	771
3135	Ringwood East/Heathmont	938	930	988	1043						

Note: The postcode name description includes all areas that share the same postcode. For example, postcode 3130 has the name Blackburn+North+South/Laburnum. The '+' denotes the postcode name should be read as including the suburbs of Blackburn North, Blackburn South and Laburnum.

OFFENCES RECORDED BY POSTCODE, 2007/08

Table 6.3 (Continued)

P/Code	Name	No.	No.	No.	No.	P/Code	Name	No.	No.	No.	No.
		2007/08	2006/07	2005/06	2004/05			2007/08	2006/07	2005/06	2004/05
3173	Keysborough	1045	1456	2090	1115	3216	Belmont/Freshwater Creek	1916	1701	1784	1980
3174	Noble Park	2076	2208	2072	1986	3217	Deakin University	0	0	0	2
3175	Dandenong/Bangholme	6473	6886	7473	6273	3218	Geelong West/Herne Hill/Manifold	703	860	778	826
3177	Doveton	1699	970	695	995	3219	Geelong East/Breakwater/Newcombe	1142	1281	1405	1231
3178	Rowville	1337	1489	1633	1406	3220	Geelong+South/Bareena/Chilwell	2986	2876	3004	3371
3179	Scoresby	331	333	430	285	3221	Anakie/Barrabool	376	333	1004	326
3180	Knoxfield	321	341	326	341	3222	Drysdale/Clifton Springs	192	196	203	255
3181	Prahran	2752	3377	3095	4847	3223	Portarlington/Indented Head	238	245	230	270
3182	St Kilda	4345	4500	4472	4674	3224	Leopold	200	146	172	168
3183	Balaclava	1072	1158	1071	1162	3225	Queenscliff/Pt Lonsdale	199	216	152	109
3184	Elwood	896	967	879	820	3226	Ocean Grove/Collendina	424	395	431	468
3185	Elsternwick/Gardenvale	872	926	924	884	3227	Barwon Heads/Breamlea	181	176	151	215
3186	Brighton/Brighton Middle/North	1269	1405	1325	1202	3228	Torquay/Bellbrae/Jan Juc	629	586	706	667
3187	Brighton East	463	497	420	424	3230	Anglesea	153	160	159	184
3188	Hampton	804	789	864	742	3231	Aireys Inlet/Eastern View/Fairhaven/Moggs Creek	15	44	41	42
3189	Moorabbin/Moorabbin East	868	868	918	894	3232	Lorne	195	222	264	196
3190	Highett	662	492	605	475	3233	Apollo Bay/Skenes Creek	141	197	199	168
3191	Sandringham	488	441	460	550	3235	Deans Marsh	6	6	2	5
3192	Cheltenham/Cheltenham East	1642	1618	2123	2145	3236	Forrest	15	20	4	11
3193	Black Rock/Cromer/Beaumaris	586	590	564	590	3237	Beech Forest	10	28	15	8
3194	Mentone	747	791	658	669	3238	Lavers Hill	14	4	28	7
3195	Mordialloc	1678	1738	1827	1838	3239	Gellibrand River/Kennedys Creek	13	18	6	15
3196	Chelsea	1127	1075	1034	1188	3240	Moriac/Mount Moriac/Buckley	28	30	26	18
3197	Carrum	569	711	608	621	3241	Winchelsea/Bambra/Wurdiboluc	88	97	77	62
3198	Seaford	1664	1654	1516	1841	3242	Birregurra	28	22	35	19
3199	Frankston	6734	6389	7750	6376	3243	Barwon Downs/Warncourt	10	8	4	14
3200	Frankston North	625	661	630	616	3249	Yeodene/Alvie	83	76	62	76
3201	Carrum Downs	1484	1868	1328	1064	3250	Colac	811	921	880	1038
3202	Heatherton	103	97	76	105	3251	Beeac	18	9	6	6
3204	Bentleigh/McKinnon/Ormond	1189	1450	1545	1549	3254	Cororooke	12	0	2	8
3205	South Melbourne	2223	2143	2592	2282	3260	Camperdown	149	141	158	233
3206	Albert Park	820	895	745	824	3264	Terang	128	78	115	88
3207	Port Melbourne	1616	2158	1648	1553	3265	Noorat	54	64	40	51
3211	Little River	73	76	64	63	3266	Cobden/Simpson	85	82	71	87
3212	Lara/Avalon	577	521	822	453	3267	Scotts Creek	10	3	16	3
3214	Corio/Norlane/North Shore	2750	2688	2740	2570	3268	Timboon/Nullawarre	91	103	68	87
3215	Geelong North/Bell Park	1189	1265	1289	1402	3269	Port Campbell/Princetown	63	42	60	41

Note: The postcode name description includes all areas that share the same postcode. For example, postcode 3130 has the name Blackburn+North+South/Laburnum. The '+' denotes the postcode name should be read as including the suburbs of Blackburn North, Blackburn South and Laburnum.

OFFENCES RECORDED BY POSTCODE, 2007/08

Table 6.3 (Continued)

P/Code	Name	No. 2007/08	No. 2006/07	No. 2005/06	No. 2004/05	P/Code	Name	No. 2007/08	No. 2006/07	No. 2005/06	No. 2004/05
3270	Peterborough	4	16	13	27	3318	Edenhope	36	20	47	31
3271	Darlington/Pura Pura	6	4	16	3	3319	Apsley	4	8	6	10
3272	Mortlake	88	49	103	81	3321	Inverleigh	17	9	20	11
3273	Hexham	6	5	4	1	3322	Cressy	6	2	14	9
3274	Caramut	4	15	6	4	3323	Berrybank	3	2	0	3
3275	Mailer Flat	7	3	2	3	3324	Lismore/Mount Bute	21	16	19	26
3276	Woolsthorpe	6	9	10	2	3325	Derrinallum	14	10	6	9
3277	Allansford	16	22	57	45	3328	Teesdale	25	19	15	18
3278	Purnim	3	3	9	13	3329	Shelford	10	5	0	5
3279	Ballangeigh	7	4	2	5	3330	Rokewood	5	11	5	9
3280	Warrnambool	2574	2359	2784	2710	3331	Bannockburn/Maude	61	63	68	54
3281	Bushfield	5	1	3	6	3332	Lethbridge	8	10	13	9
3282	Koroit	62	51	68	46	3333	Meredith	34	20	15	31
3283	Kirkstall/Crossley/Tower Hill/Killarney/Willatook	29	19	21	25	3334	Elaine/Bungal/Cargerie/Morrisons	10	13	19	22
3284	Port Fairy	143	293	237	264	3335	Rockbank	159	176	138	174
3285	Yambuk/St Helens Plains	57	29	32	34	3337	Melton/Kurunjang/Toolern Vale	2312	2424	2055	2385
3286	Macarthur	18	19	12	28	3338	Melton South/Exford/Downs	856	748	851	725
3287	Hawkesdale	12	12	20	6	3340	Bacchus Marsh/Darley/Balliang	1061	974	1104	934
3289	Penshurst	15	32	23	13	3341	Greendale/Korobeit	28	32	42	24
3292	Nelson	7	17	15	19	3342	Ballan/Beremboke/Blakeville	150	166	134	141
3293	Glenthompson	10	14	15	27	3345	Gordon/Mount Egerton	32	33	43	48
3294	Dunkeld	18	17	9	33	3350	Ballarat+North/Alfredton	5693	5314	5576	5297
3300	Hamilton	574	659	895	906	3351	Berringa/Cape Clear/Carngham	167	181	152	193
3301	Byaduck	15	6	7	15	3352	Dereel/Addington/Blowhard	337	355	352	368
3302	Branxholme	5	9	29	8	3354	Bakery Hill/Woodmans Hill	5	1	1	1
3303	Condah	3	6	3	4	3355	Wendouree	1139	994	1150	945
3304	Heywood/Dartmoor	103	124	398	94	3356	Sebastopol	1255	999	983	1014
3305	Portland	1270	1199	1021	1221	3357	Buninyong/Clarendon/Mount Mercer	91	69	73	72
3309	Digby	2	4	3	2	3360	Linton/Pittong/Willowvale	31	18	12	23
3310	Merino	8	38	18	9	3361	Skipton/Bradvale/Carranballac	7	18	37	20
3311	Casterton	78	84	93	109	3363	Creswick+North/Glendaruel	179	205	140	146
3312	Poolaigelo/Chetwynd	28	26	27	31	3364	Allendale/Ascot/Bald Hills/Barkstead	49	51	58	45
3314	Cavendish	6	3	6	9	3370	Clunes	69	61	38	33
3315	Coleraine/Connewirrecco	67	60	45	47	3371	Talbot/Amherst/Burnbank	32	45	69	29
3317	Harrow/St Evins	3	1	2	4	3373	Beaufort/Chute/Eurambeen	109	96	83	160
						3375	Buangor/Middle Creek	9	6	14	9
						3377	Ararat/Barton/Cathcart/Crowlands	809	913	822	950

Note: The postcode name description includes all areas that share the same postcode. For example, postcode 3130 has the name Blackburn+North+South/Laburnum. The '+' denotes the postcode name should be read as including the suburbs of Blackburn North, Blackburn South and Laburnum.

OFFENCES RECORDED BY POSTCODE, 2007/08

Table 6.3 (Continued)

P/Code	Name	No.	No.	No.	No.	P/Code	Name	No.	No.	No.	No.
		2007/08	2006/07	2005/06	2004/05			2007/08	2006/07	2005/06	2004/05
3378	Tatyoan+North	6	2	1	1	3434	Romsey/Monegeetta North	552	147	158	146
3379	Willaura/Wickliffe/Stavelly	27	30	28	38	3435	Lancefield	111	181	128	116
3380	Stawell/Bellellen/Concongella	660	721	787	696	3437	Gisborne/Bullengarook	277	250	233	318
3381	Barkly/Callawadda	57	34	54	58	3438	New Gisbourne	84	58	37	49
3384	Landsborough	27	17	21	18	3440	Macedon	66	63	73	88
3385	Dadswells Bridge/Glenorchy	12	13	18	12	3441	Mount Macedon	23	19	29	27
3387	Marmoo+East/Raluana	4	11	5	3	3442	Woodend/Ashbourne/Hesket	215	250	238	271
3388	Rupanyup+North+South/Ashens	15	18	8	27	3444	Kyneton/Redesdale/Tylden	500	587	573	538
3390	Murtoa/Coromby/Kellalac/Kewell	37	67	51	48	3446	Malmsbury/Drummond North	49	57	74	57
3391	Brim/Brim East/Mellis	2	5	4	9	3447	Taradale	14	21	28	14
3392	Minyip/Nullan/Sheep Hills	20	24	33	11	3448	Elphinstone/Metcalf	26	20	25	17
3393	Warracknabeal/Aubrey	147	159	200	188	3450	Castlemaine	594	711	666	626
3395	Beulah/Kenmare	12	20	33	35	3451	Campbells Creek/Chewton/Barkers Creek	122	125	119	144
3396	Hopetoun	28	17	23	16	3453	Harcourt	70	71	44	48
3399	Longerenong	9	6	15	3	3458	Trentham/Barrys Reef	42	51	80	72
3400	Horsham/Brimpaen/Garup	1480	1497	1405	1299	3460	Daylesford/Lillicur	164	191	169	181
3401	Black Heath/Brooksby/Bungalally	65	70	65	52	3461	Borlands/Bullarto+South	97	109	100	127
3407	Balmoral	4	4	8	4	3462	Newstead/Muckleford South	27	43	29	22
3409	Natimuk/Aripiles/Grass Flat	11	5	7	5	3463	Maldon/Carlsruhe/Laanecoorie	93	75	217	83
3412	Goroke/Karnak	7	5	7	15	3464	Carisbrook	22	25	23	27
3413	Awonga/Boorooopki/Kangawall	2	0	0	1	3465	Maryborough	872	583	732	768
3414	Dimboola/Arkona/Dart Dart/Katyil	73	115	85	81	3467	Avoca/Laplough/Moyreisk	36	39	34	40
3415	Lillimur	7	11	1	4	3468	Amphitheatre/Glenpatrick	0	4	4	4
3418	Nhill/Baker/Balrootan North	155	110	80	86	3469	Elmhurst/Eversley/Glenlofty	2	3	5	4
3419	Kaniva/Lillimur South	36	19	34	19	3472	Dunolly/Bromley/Betley	75	68	64	63
3420	Leeor	5	7	6	4	3475	Bealiba/Burkes Flat	12	24	33	31
3422	Pullut	2	0	4	1	3478	St Arnaud/Avon Plains	206	170	250	262
3423	Jeparit	8	25	15	22	3480	Donald/Areegra/Boolite/Burrereo	57	73	110	35
3424	Rainbow/Albucutya/Pella/Werrap	22	28	30	32	3482	Watchem+West/Massey	11	30	7	6
3427	Diggers Rest	86	137	121	105	3483	Birchip	43	16	18	45
3428	Bulla	33	32	38	48	3485	Woomelang	6	17	28	10
3429	Sunbury/Goonawarra	1539	1761	1720	1758	3487	Lascelles	5	2	2	1
3430	Clarkefield	22	17	3	20	3488	Speed	1	3	1	2
3431	Riddells Creek	83	95	121	87	3489	Tempy	0	1	0	2
3432	Bolinda	0	0	4	2	3490	Ouyen	113	107	98	78
3433	Monegeeta	4	7	4	7	3491	Patchewollock	1	2	0	2

Note: The postcode name description includes all areas that share the same postcode. For example, postcode 3130 has the name Blackburn+North+South/Laburnum. The '+' denotes the postcode name should be read as including the suburbs of Blackburn North, Blackburn South and Laburnum.

OFFENCES RECORDED BY POSTCODE, 2007/08

Table 6.3 (Continued)

P/Code	Name	No. 2007/08	No. 2006/07	No. 2005/06	No. 2004/05	P/Code	Name	No. 2007/08	No. 2006/07	No. 2005/06	No. 2004/05
3494	Nangiloc/Colignan/Cullulleraine	28	27	26	24	3558	Elmore	53	42	44	48
3496	Red Cliffs/Stewart/Cardross	359	287	285	399	3559	Corop/Colbinabbin	16	5	10	17
3498	Irymple	114	121	111	128	3561	Rochester/Bamawm/Nanneella	185	135	134	147
3500	Mildura	3328	3150	3307	3183	3562	Torrumbarry	11	4	7	18
3501	Nichols Point/Koorlong	38	33	34	37	3563	Lockington	12	23	17	29
3505	Merbein/Cabarita	234	281	276	234	3564	Echuca/Patho	1146	1119	1309	1207
3506	Cowangie	10	0	1	1	3565	Kotta	2	5	8	2
3507	Walpeup	2	2	7	0	3566	Gunbower	17	16	15	23
3509	Underbool	3	5	5	3	3567	Leitchville	14	7	12	17
3512	Murrayville	3	6	7	15	3568	Cohuna	92	42	91	95
3515	Marong	26	10	17	20	3570	Raywood	10	39	14	16
3516	Bridgewater/Derby/Leichhardt	43	40	48	29	3571	Dingee/Tandara	3	15	3	0
3517	Inglewood/Jarlin/Salisbury West	77	50	88	94	3572	Prairie/Milloo/Piavella/Tennyson	2	5	4	9
3518	Wedderburn/Ailsa/Berrimal	71	95	80	88	3573	Mitiamo/Calivil	14	5	10	7
3520	Kinypanial/Korongvale	50	39	27	30	3575	Pyramid Hill/Mincha	27	30	58	54
3521	Pyalong	23	27	20	20	3576	Durham Ox	1	0	5	1
3522	Tooborac	9	12	12	11	3578	Macorna	3	0	1	3
3523	Heathcote/Costerfield	179	196	246	180	3579	Kerang/Macorna/Murrabit	406	324	278	301
3525	Charlton/Buckrabanyule/Wychitella	78	99	116	62	3580	Koondrook	14	24	31	21
3527	Wycheproof/Corack East	19	25	47	44	3581	Lake Charm/Mystic Park	12	6	10	14
3529	Nullawil	1	2	2	4	3583	Tresco	15	6	2	14
3530	Culgoa	7	3	5	1	3584	Lake Boga	63	27	28	45
3531	Berriwillock	7	3	2	0	3585	Swan Hill	1237	1142	1165	1244
3533	Sea Lake/Nandaly	16	25	25	55	3586	Swan Hill Suburbs	18	17	2	6
3537	Boort/Gredgwin	20	19	29	44	3589	Woorinen	7	3	8	11
3539	Bendigo Roadside	20	13	34	24	3590	Beverford	2	0	0	0
3540	Quambatook	9	7	14	32	3591	Vinifera	11	3	0	0
3542	Lalbert	5	5	4	2	3595	Nyah West/Ryanby/Yarraby	38	53	32	53
3544	Ultima	32	2	3	4	3596	Wood Wood	2	24	2	9
3546	Manangatang/Chinkapook	31	16	15	23	3597	Piangil	21	12	27	14
3549	Robinvale	638	546	479	420	3599	Boundary Bend	6	29	6	51
3550	Bendigo/Kennington/White Hills	4596	3912	3697	3481	3607	Tablik	0	4	7	5
3551	Arnold/Epsom/Axedale	423	414	352	344	3608	Nagambie/Dargalong	93	122	778	154
3555	Golden Square/Kangaroo Flat	932	880	904	857	3610	Murchison/Dhurringile	90	87	97	104
3556	Eaglehawk/California Gully	978	846	670	785	3612	Rushworth/Mathiesons/Wanalta	146	129	111	101
3557	Goornong/Fosterville	47	10	25	17	3614	Toolamba	29	22	32	40
						3616	Tatura/Cooma/Gillieston/Harston	254	242	241	282

Note: The postcode name description includes all areas that share the same postcode. For example, postcode 3130 has the name Blackburn+North+South/Laburnum.

The '+' denotes the postcode name should be read as including the suburbs of Blackburn North, Blackburn South and Laburnum.

OFFENCES RECORDED BY POSTCODE, 2007/08

Table 6.3 (Continued)

P/Code	Name	No. 2007/08	No. 2006/07	No. 2005/06	No. 2004/05	P/Code	Name	No. 2007/08	No. 2006/07	No. 2005/06	No. 2004/05
3617	Byrneside	3	4	5	5	3678	Broomfield/Cheshunt/Milawa	73	76	67	62
3618	Merrigum	23	18	31	59	3682	Springhurst	7	6	6	2
3620	Kyabram/Lancaster/Wyuna	492	401	353	420	3683	Chiltern	75	47	36	40
3621	Tongala/Yambuna	75	64	65	87	3685	Rutherglen/Browns Plains	92	141	120	111
3622	Koyuga+South/Strathallan/Simmie	9	7	2	8	3687	Wahgunyah	9	17	28	28
3623	Stanhope	31	45	28	42	3688	Barnawartha	36	23	33	31
3624	Girgarre	27	18	40	11	3690	Wodonga	2498	2738	2540	2595
3629	Mooroopna/Ardmona/Coomboona	654	562	646	674	3691	Allans Flat/Bandiana/Baranduda	148	91	115	118
3630	Shepparton/Benarch/Branditt	3374	3259	3685	4510	3695	Huon	11	5	6	13
3631	Kialla/Lemnos/Pine Lodge South	254	210	221	202	3697	Tawonga	4	5	18	30
3633	Congupna	5	10	28	31	3698	Tawonga South	5	9	6	6
3634	Tallygaroopna/Bunbartha	37	25	51	42	3699	Mount Beauty/Bogong/Falls Creek	70	42	79	105
3635	Wunghnu	23	20	22	33	3700	Tallangatta/Tallandoon	44	34	48	54
3636	Numurkah/Dunbulbalane	206	265	319	298	3701	Eskdale/Granya/Guys Forrest	25	20	35	21
3637	Waaia	21	11	8	14	3704	Keotong	1	1	1	1
3638	Nathalia/Kotupna	87	60	68	105	3705	Cudgewa/Nariel	12	9	12	14
3639	Picola/Barmah	28	25	25	40	3707	Corryong/Colac Colac/Koetong	89	127	134	157
3640	Katunga	28	29	21	14	3708	Tintalra	0	2	3	2
3641	Strathmerton	43	40	113	47	3709	Walwa/Burrowye	16	14	8	18
3644	Cobram	501	565	622	545	3711	Buxton	30	8	14	26
3646	Dookie/Katandra North/Youanmite	15	14	8	18	3712	Thornton/Rubicon	18	8	9	30
3647	Dookie College	0	2	1	1	3713	Eildon	54	85	82	84
3649	Katamatite	8	20	19	7	3714	Alexandra/Archeron/Taggerty	171	131	153	146
3658	Broadford/Tyaak	201	208	281	349	3715	Merton/Ancona	5	5	10	13
3659	Tallarook	41	34	31	28	3717	Yea/Flowerdale/Glenburn	192	159	156	182
3660	Seymour/Trawool	1066	1078	1095	1097	3718	Molesworth	0	7	3	7
3662	Puckapanyal Milpo	13	51	16	27	3719	Yarck	14	23	1	9
3663	Mangalore	18	14	8	5	3720	Bonnie Doon	25	15	28	15
3664	Avenel	51	51	48	32	3722	Mansfield/Knockwood	269	241	301	301
3665	Longwood	9	10	14	21	3723	Booroolite/Gaffneys Creek	160	150	189	184
3666	Euroa/Balmatun/Creighton Creek	150	184	163	166	3724	Mansfield	1	1	1	0
3669	Violet Town/Boho	60	42	31	35	3725	Goorambat/Stewarton	8	16	7	11
3670	Baddaginnie	20	31	35	18	3726	Devenish/Bungeet/Thoona	7	6	8	3
3672	Benalla	858	811	950	967	3727	St James/Yundool/Lake Rowan	2	4	5	6
3673	Goomalibee/Lurg/Tatong/Winton	40	41	42	53	3728	Tungamah/Wilby/Boomanoomanah	27	18	16	22
3675	Glenrowan/Boweya/Greta	73	69	77	46	3730	Yarrowonga/Telford/Bundalong	351	458	448	320
3677	Wangaratta	1944	1695	1366	1630	3732	Moyhu	4	13	7	9

Note: The postcode name description includes all areas that share the same postcode. For example, postcode 3130 has the name Blackburn+North+South/Laburnum. The '+' denotes the postcode name should be read as including the suburbs of Blackburn North, Blackburn South and Laburnum.

OFFENCES RECORDED BY POSTCODE, 2007/08

Table 6.3 (Continued)

P/Code	Name	No. 2007/08	No. 2006/07	No. 2005/06	No. 2004/05	P/Code	Name	No. 2007/08	No. 2006/07	No. 2005/06	No. 2004/05
3733	Whitfield	15	5	11	7	3783	Gembrook	116	70	80	126
3735	Whorouly	4	12	2	12	3785	Tremont	16	16	10	6
3737	Myrtleford/Merriang	160	154	155	152	3786	Ferny Creek	42	59	26	39
3738	Ovens	6	0	1	0	3787	Sassafras+South	27	28	18	24
3739	Eurobin	5	3	1	3	3788	Olinda	86	94	78	95
3740	Porepunkah/Mt Buffalo	10	11	26	18	3789	Sherbrooke	20	13	16	23
3741	Bright/Freeburgh/Harrietville	196	184	384	272	3791	Kallista	37	37	42	33
3744	Wandiligong	6	5	3	3	3792	The Patch	16	14	16	13
3746	Eldorado	8	15	27	16	3793	Monbulk	179	171	152	185
3747	Beechworth/Murungee	191	157	145	181	3795	Silvan+South/Burleigh	48	38	29	34
3749	Yackandandah	27	23	31	25	3796	Mount Evelyn/Kalorama/McKillop	307	281	294	363
3750	Wollert	29	23	27	29	3797	Yarra Junction/Powelltown	141	108	165	104
3751	Woodstock	13	12	11	6	3799	Warburton+East/Cambarville	241	323	316	258
3752	South Morang	717	637	613	565	3802	Endeavour Hills	1103	1137	1222	1298
3753	Beveridge	35	21	26	7	3803	Hallam	772	813	787	801
3754	Mernda/Doreen	218	151	99	140	3804	Narre Warren North+East	826	761	712	860
3755	Yan Yean	6	16	10	20	3805	Narre Warren	2310	2710	2276	2291
3756	Wallan Wallan	458	201	309	234	3806	Berwick	1676	1675	1611	1371
3757	Whittlesea/Eden Park/Glenvale	350	373	332	365	3807	Beaconsfield	260	236	248	239
3758	Wandong	80	82	86	78	3808	Beaconsfield Upper	74	70	64	56
3759	Panton Hill	8	14	16	20	3809	Officer	151	127	134	104
3760	Smiths Gully	4	5	3	2	3810	Pakenham	2186	2145	1618	1522
3761	St Andrews/Mittons Bridge	25	32	27	19	3812	Nar Nar GoonMaryknoll	60	58	36	212
3762	Bylands	3	0	3	8	3813	Tynong	48	21	22	14
3763	Kinglake	59	90	77	66	3814	Garfield	85	63	44	58
3764	Kilmore	344	316	508	360	3815	Bunyip/Tonimbuk	85	93	88	87
3765	Montrose	194	219	230	271	3816	Longwarry+South+North	58	84	63	91
3766	Kalorama	22	37	18	51	3818	Drouin+South+West/Jindivick	480	441	648	483
3767	Mount Dandenong	33	34	38	76	3820	Warragul	1200	960	928	1073
3770	Coldstream/Gruyere/Yering	83	88	86	92	3821	Nilma+North/Nayook/Crossover	88	54	55	57
3775	Yarra Glen/Christmas Hills	74	85	110	82	3822	Darum/Gainsborough	37	15	10	24
3777	Healesville/Mt Slide/Castella	454	427	432	459	3823	Yarragon/Allambee	65	53	56	89
3778	Narbethong	21	17	15	13	3824	Trafalgar+East/Sunny Creek	243	175	192	233
3779	Marysville	73	44	58	28	3825	Moe/Westbury/Willow Grove	2248	2534	2759	2358
3781	Cockatoo/Nangana	274	242	170	150	3831	Neerim+South+East	67	40	45	59
3782	Emerald/ClematisAvonsleigh	399	357	375	414	3833	Noojee/Loch Valley/Tanjil Bren	32	22	28	80

Note: The postcode name description includes all areas that share the same postcode. For example, postcode 3130 has the name Blackburn+North+South/Laburnum. The '+' denotes the postcode name should be read as including the suburbs of Blackburn North, Blackburn South and Laburnum.

OFFENCES RECORDED BY POSTCODE, 2007/08

Table 6.3 (Continued)

P/Code	Name	No. 2007/08	No. 2006/07	No. 2005/06	No. 2004/05
3835	Thorpdale/Hernes Oak	20	17	20	11
3840	Morwell/Narracan South/Driffield	2566	2742	2517	2438
3842	Churchill	471	415	717	428
3844	Traralgon+South/Koornalla/Tyers	2245	2038	2220	1953
3847	Rosedale/Willung/Nambrok	127	122	89	118
3850	Sale/Glencoe/Wurruk/Giffard	1415	1135	1378	1485
3851	Seaspray/Montgomery/Darriman	272	312	320	284
3854	Glengarry+West	22	13	49	22
3856	Toongabbie	19	10	11	12
3857	Cowwarr	3	7	11	10
3858	Heyfield/Dunmore/Glenmaggie	111	123	145	140
3859	Newry/Tinamba	10	17	26	26
3860	Maffra/Upper Maffra West	259	212	257	268
3862	Stratford/Llowalong/Stockdale	92	65	87	47
3864	Glenaladale/Delvine/Fernbank	8	9	8	5
3865	Lindenow	8	11	7	7
3869	Yinnar+South/Jumbuk	68	27	45	27
3870	Boolarra+South/Budgeree+East	118	59	57	51
3871	Mirboo+North/Delburn	74	75	114	154
3873	Gormondale	2	2	11	33
3874	Woodside+Beach+East	31	28	24	32
3875	Bairnsdale+East/Walpa/Lucknow	2202	1670	1442	1556
3878	Eagle Point	15	18	14	15
3880	Paynesville	132	156	159	141
3882	Nicholson	18	12	42	9
3885	Bruthen/Timbarra/W Tree/Buchan	39	36	48	63
3886	Newmerella	14	24	14	12
3887	Nowa Nowa/Wairewa	38	48	49	41
3888	Orbost/Cape Conran/Deddick	215	258	275	323
3889	Bemm River/Bellbird Creek	7	8	12	26
3890	Buldah/Chandlers Creek	31	33	46	44
3891	Orbost Suburbs No.3	13	8	3	6
3892	Gabo Island/Mallacoota	55	84	53	92
3893	Tambo Crossing	0	0	0	2
3895	Ensay/Docters Flat	0	10	12	4
3896	Swifts Creek/Tongio/West	6	16	14	9

P/Code	Name	No. 2007/08	No. 2006/07	No. 2005/06	No. 2004/05
3898	Ormeo/Gibbo River/Cassilis	39	22	28	21
3900	Benambra/The Brothers/Uplands	5	1	5	2
3902	Johnsonville	8	6	9	6
3903	Swan Reach	10	7	14	11
3904	Metung	10	27	37	33
3909	Lakes Entrance/Lake Bunga	571	633	715	624
3910	Langwarrin	936	1079	846	689
3911	Baxter	207	165	170	169
3912	Somerville/Pearcedale	629	506	609	635
3913	Tyabb	122	112	127	92
3915	Hastings	989	1002	974	966
3916	Merricks/Shoreham	19	29	40	29
3918	Bittern	143	121	219	82
3919	Crib Point	192	173	175	152
3920	HMAS Cerebus	18	15	24	24
3921	Tankerton	2	1	4	3
3922	Cowes	428	431	598	537
3923	Rhyll	5	13	19	10
3925	San Remo	151	200	229	169
3926	Balnarring	69	89	101	113
3927	Somers	39	28	56	22
3928	Main Bridge	8	14	17	12
3929	Flinders	44	31	59	31
3930	Mount Eliza	601	477	586	564
3931	Mornington	1866	1726	2105	1733
3933	Moorooduc	80	88	99	47
3934	Mount Martha	364	366	375	369
3936	Dromana	527	456	641	639
3937	Red Hill	24	39	36	35
3938	McCrae	95	96	114	87
3939	Rosebud	1321	1121	1055	1276
3940	Rosebud West	227	243	199	249
3941	Rye/Tootgarook	582	711	708	763
3942	Blairgowrie	105	92	105	180
3943	Sorrento	232	233	209	225
3944	Portsea/Blackwarry	61	113	89	98
3945	Loch/Krowera/Woodleigh	19	20	27	40

Note: The postcode name description includes all areas that share the same postcode. For example, postcode 3130 has the name Blackburn+North+South/Laburnum. The '+' denotes the postcode name should be read as including the suburbs of Blackburn North, Blackburn South and Laburnum.

OFFENCES RECORDED BY POSTCODE, 2007/08

Table 6.3 (Continued)

P/Code	Name	No.	No.	No.	No.
		2007/08	2006/07	2005/06	2004/05
3946	Benambra/The Brothers/Uplands	20	6	7	6
3950	Korumburra/Ranceby/Whitelaw	177	193	212	190
3951	Jumbunna/Fairbank/Outtrim	28	14	27	19
3953	Leongatha/Hallston/Trida/Ruby	286	350	417	385
3954	Koonwarra	3	10	20	14
3956	Meenyan/Tarwin/Meadows	94	83	101	101
3957	Stony Creek/Carmichael	9	9	9	12
3958	Buffalo	3	1	3	1
3959	Fish Creek/Boys/Hoddle	27	37	37	47
3960	Foster/Woorarra West	105	121	102	98
3961	Kiewa	1	0	0	0
3962	Toora+North/Barry Beach	39	25	49	35
3964	Port Franklin	6	4	2	4
3965	Port Welshpool	18	8	7	36
3966	Welshpool/Binginwarri/Hazel Park	14	22	12	6
3967	Hedley	3	1	3	7
3971	Yarram/Devon North/Tooloonook	132	306	174	153
3975	Lyndhurst	473	399	292	176
3976	Hampton Park	1091	1268	1098	1219
3977	Cranbourne/Skye/Devon Meadows	4107	3772	3437	3156
3978	Clyde	86	78	76	61
3979	Kernot/Korrine	7	7	9	1
3980	Tooradin	132	122	102	113
3981	Koo Wee Rup	192	118	164	142
3984	Lang Lang	182	264	207	201
3987	Nyora	48	28	29	26
3988	Poowong+East+North/Topiram	13	71	13	29
3990	Glen Forbes	4	1	3	3
3991	Bass	17	18	20	27
3992	Dalyston	14	29	21	16
3995	Wonthaggi	726	722	689	813

P/Code	Name	No.	No.	No.	No.
		2007/08	2006/07	2005/06	2004/05
3996	Inverloch/Point Creek/Lance Cr	287	316	270	325
	<i>Other States</i>	278	370	260	261
	<i>Unspecified</i>	2	4	3	2
TOTAL		376958	378374	376478	376991

Note: The postcode name description includes all areas that share the same postcode. For example, postcode 3130 has the name Blackburn+North+South/Laburnum. The '+' denotes the postcode name should be read as including the suburbs of Blackburn North, Blackburn South and Laburnum.

VALUE OF PROPERTY STOLEN OR DAMAGED



Value of Property Stolen Or Damaged, 2007/08

Figure 7.1	Robbery	98
Figure 7.2	Arson	98
Figure 7.3	Property Damage	98
Figure 7.4	Burglary (Aggravated)	98
Figure 7.5	Burglary (Residential)	99
Figure 7.6	Burglary (Other)	99
Figure 7.7	Deception	99
Figure 7.8	Handle Stolen Goods	99
Figure 7.9	Theft from Motor Vehicle	100
Figure 7.10	Theft (Shopsteal)	100
Figure 7.11	Theft of Motor Vehicle	100
Figure 7.12	Theft of Motor Vehicle (Recovered)	100
Figure 7.13	Theft of Bicycle	101
Figure 7.14	Theft (Other)	101

VALUE OF PROPERTY STOLEN OR DAMAGED, 2007/08

Figure 7.1: Robbery

RANGE	NUMBER OF SUBSTANTIVE OFFENCES	TOTAL VALUE OF STOLEN ITEMS
\$1 - \$99	292	\$11,664
\$100 - \$199	237	\$31,682
\$200 - \$299	219	\$49,111
\$300 - \$399	182	\$58,972
\$400 - \$499	145	\$61,183
\$500 - \$599	142	\$72,316
\$600 - \$699	95	\$58,571
\$700 - \$799	48	\$34,583
\$800 - \$899	55	\$45,042
\$900 - \$999	36	\$33,283
>= \$1000	230	\$826,808
TOTAL	1681	\$1,283,214

Average Value: \$767
Median Value: \$315

Figure 7.2: Arson

RANGE	NUMBER OF SUBSTANTIVE OFFENCES	TOTAL VALUE OF STOLEN ITEMS
\$1 - \$999	601	\$152,477
\$1000 - \$1999	110	\$122,293
\$2000 - \$2999	94	\$199,956
\$3000 - \$3999	60	\$183,250
\$4000 - \$4999	17	\$68,500
\$5000 - \$5999	68	\$340,566
\$6000 - \$6999	9	\$54,000
\$7000 - \$7999	9	\$64,400
\$8000 - \$8999	8	\$64,500
\$9000 - \$9999	2	\$18,160
>= \$10000	211	\$21,105,900
TOTAL	1189	\$22,374,002

Average Value: \$18,929
Median Value: \$800

Figure 7.3: Property Damage

RANGE	NUMBER OF SUBSTANTIVE OFFENCES	TOTAL VALUE OF STOLEN ITEMS
\$1 - \$99	1288	\$58,580
\$100 - \$199	2158	\$247,744
\$200 - \$299	2608	\$546,798
\$300 - \$399	1476	\$444,056
\$400 - \$499	947	\$384,576
\$500 - \$599	1904	\$940,967
\$600 - \$699	473	\$272,480
\$700 - \$799	215	\$153,603
\$800 - \$899	326	\$258,262
\$900 - \$999	83	\$73,889
>= \$1000	3720	\$9,064,847
TOTAL	15198	\$12,445,802

Average Value: \$832
Median Value: \$400

Figure 7.4: Burglary (Aggravated)

RANGE	NUMBER OF SUBSTANTIVE OFFENCES	TOTAL VALUE OF STOLEN ITEMS
\$1 - \$99	80	\$3,435
\$100 - \$199	69	\$8,793
\$200 - \$299	65	\$14,767
\$300 - \$399	38	\$12,315
\$400 - \$499	36	\$15,778
\$500 - \$599	39	\$19,932
\$600 - \$699	20	\$12,365
\$700 - \$799	24	\$17,796
\$800 - \$899	15	\$12,525
\$900 - \$999	12	\$11,190
>= \$1000	331	\$1,647,903
TOTAL	729	\$1,776,799

Average Value: \$2,447
Median Value: \$769

Only substantive offences with property recorded stolen or damaged are included above, where the total property value was at least \$1. The value is an indicative figure only, based on (a) the sum of the individual items' values recorded with an offence, where available. Where (a) is not available, (b) the recording member's estimate of the total value of the incident was used if the offence was the only offence in the incident. Offences that did not satisfy (a) or (b) are excluded from these figures.

VALUE OF PROPERTY STOLEN OR DAMAGED, 2007/08

Figure 7.5: Burglary (Residential)

RANGE	NUMBER OF SUBSTANTIVE OFFENCES	TOTAL VALUE OF STOLEN ITEMS
\$1 - \$999	7000	\$2,704,010
\$1000 - \$1999	3379	\$4,673,927
\$2000 - \$2999	2415	\$5,689,379
\$3000 - \$3999	1619	\$5,490,969
\$4000 - \$4999	1122	\$4,929,336
\$5000 - \$5999	862	\$4,638,879
\$6000 - \$6999	595	\$3,816,330
\$7000 - \$7999	440	\$3,272,907
\$8000 - \$8999	370	\$3,119,528
\$9000 - \$9999	271	\$2,566,705
>= \$10000	1619	\$35,502,402
TOTAL	19692	\$76,404,371

Average Value: \$3,896
Median Value: \$1,750

Figure 7.6: Burglary (Other)

RANGE	NUMBER OF SUBSTANTIVE OFFENCES	TOTAL VALUE OF STOLEN ITEMS
\$1 - \$999	5514	\$1,692,784
\$1000 - \$1999	1699	\$2,297,758
\$2000 - \$2999	1067	\$2,447,602
\$3000 - \$3999	657	\$2,173,776
\$4000 - \$4999	439	\$1,900,379
\$5000 - \$5999	395	\$2,088,067
\$6000 - \$6999	214	\$1,345,903
\$7000 - \$7999	164	\$1,207,003
\$8000 - \$8999	108	\$898,390
\$9000 - \$9999	83	\$783,313
>= \$10000	754	\$18,107,183
TOTAL	11094	\$34,942,159

Average Value: \$3,165
Median Value: \$1,000

Figure 7.7: Deception

RANGE	NUMBER OF SUBSTANTIVE OFFENCES	TOTAL VALUE OF STOLEN ITEMS
\$1 - \$99	451	\$16,534
\$100 - \$199	264	\$30,520
\$200 - \$299	175	\$34,591
\$300 - \$399	119	\$31,202
\$400 - \$499	92	\$31,855
\$500 - \$599	137	\$57,418
\$600 - \$699	98	\$47,202
\$700 - \$799	48	\$31,463
\$800 - \$899	78	\$55,308
\$900 - \$999	66	\$50,247
>= \$1000	4629	\$31,588,060
TOTAL	6157	\$31,974,400

Average Value: \$12,355
Median Value: \$1,005

Figure 7.8: Handle Stolen Goods

RANGE	NUMBER OF SUBSTANTIVE OFFENCES	TOTAL VALUE OF STOLEN ITEMS
\$1 - \$499	227	\$29,796
\$500 - \$999	79	\$47,676
\$1000 - \$1499	37	\$36,128
\$1500 - \$1999	21	\$34,308
\$2000 - \$2499	36	\$53,851
\$2500 - \$2999	16	\$38,600
\$3000 - \$3499	19	\$54,882
\$3500 - \$3999	9	\$31,645
\$4000 - \$4499	13	\$48,750
\$4500 - \$4999	4	\$18,772
>= \$5000	107	\$1,669,009
TOTAL	568	\$2,063,417

Average Value: \$4,110
Median Value: \$700

Only substantive offences with property recorded stolen or damaged are included above, where the total property value was at least \$1. The value is an indicative figure only, based on (a) the sum of the individual items' values recorded with an offence, where available. Where (a) is not available, (b) the recording member's estimate of the total value of the incident was used if the offence was the only offence in the incident. Offences that did not satisfy (a) or (b) are excluded from these figures.

VALUE OF PROPERTY STOLEN OR DAMAGED, 2007/08

Figure 7.9: Theft from Motor Vehicle

RANGE	NUMBER OF SUBSTANTIVE OFFENCES	TOTAL VALUE OF STOLEN ITEMS
\$1 - \$99	12709	\$482,943
\$100 - \$199	3260	\$412,139
\$200 - \$299	2660	\$598,135
\$300 - \$399	2431	\$794,169
\$400 - \$499	2488	\$1,058,565
\$500 - \$599	2687	\$1,392,986
\$600 - \$699	1798	\$1,117,220
\$700 - \$799	1334	\$969,846
\$800 - \$899	1316	\$1,081,115
\$900 - \$999	887	\$821,117
>= \$1000	9675	\$26,078,091
TOTAL	41245	\$34,806,325

Average Value: \$846
Median Value: \$355

Figure 7.11: Theft of Motor Vehicle

RANGE	NUMBER OF SUBSTANTIVE OFFENCES	TOTAL VALUE OF STOLEN ITEMS
\$1 - \$999	1014	\$470,872
\$1000 - \$1999	1962	\$2,406,045
\$2000 - \$2999	2316	\$4,908,537
\$3000 - \$3999	1734	\$5,371,021
\$4000 - \$4999	852	\$3,491,270
\$5000 - \$5999	1190	\$6,002,272
\$6000 - \$6999	395	\$2,400,170
\$7000 - \$7999	304	\$2,158,429
\$8000 - \$8999	325	\$2,616,658
\$9000 - \$9999	102	\$928,104
>= \$10000	2504	\$59,705,303
TOTAL	12698	\$90,458,681

Average Value: \$7,125
Median Value: \$3,000

Figure 7.10: Theft (Shopsteal)

RANGE	NUMBER OF SUBSTANTIVE OFFENCES	TOTAL VALUE OF STOLEN ITEMS
\$1 - \$9	1439	\$7,375
\$10 - \$19	1373	\$18,867
\$20 - \$29	991	\$23,192
\$30 - \$39	808	\$26,589
\$40 - \$49	625	\$26,703
\$50 - \$59	487	\$25,014
\$60 - \$69	385	\$23,701
\$70 - \$79	365	\$26,329
\$80 - \$89	291	\$23,560
\$90 - \$99	356	\$32,917
>= \$100	3545	\$2,467,047
TOTAL	10665	\$2,701,293

Average Value: \$260
Median Value: \$50

Figure 7.12: Theft of Motor Vehicle (Recovered)

RANGE	NUMBER OF SUBSTANTIVE OFFENCES	TOTAL VALUE OF STOLEN ITEMS
\$1 - \$999	752	\$348,470
\$1000 - \$1999	1484	\$1,817,940
\$2000 - \$2999	1776	\$3,766,329
\$3000 - \$3999	1314	\$4,071,793
\$4000 - \$4999	633	\$2,595,801
\$5000 - \$5999	893	\$4,506,498
\$6000 - \$6999	300	\$1,823,690
\$7000 - \$7999	220	\$1,563,310
\$8000 - \$8999	235	\$1,893,999
\$9000 - \$9999	80	\$727,704
>= \$10000	1930	\$46,745,288
TOTAL	9617	\$69,860,822

Average Value: \$7,265
Median Value: \$3,000

Only substantive offences with property recorded stolen or damaged are included above, where the total property value was at least \$1. The value is an indicative figure only, based on (a) the sum of the individual items' values recorded with an offence, where available. Where (a) is not available, (b) the recording member's estimate of the total value of the incident was used if the offence was the only offence in the incident. Offences that did not satisfy (a) or (b) are excluded from these figures.

VALUE OF PROPERTY STOLEN OR DAMAGED, 2007/08

Figure 7.13: Theft of Bicycle

RANGE	NUMBER OF SUBSTANTIVE OFFENCES	TOTAL VALUE OF STOLEN ITEMS
\$1 - \$99	395	\$20,947
\$100 - \$199	513	\$65,228
\$200 - \$299	551	\$121,458
\$300 - \$399	593	\$192,527
\$400 - \$499	581	\$238,807
\$500 - \$599	504	\$255,693
\$600 - \$699	327	\$196,808
\$700 - \$799	218	\$150,862
\$800 - \$899	230	\$181,779
\$900 - \$999	126	\$112,393
>= \$1000	956	\$1,789,913
TOTAL	4994	\$3,326,415

Average Value: \$678
 Median Value: \$450

Figure 7.13: Theft (Other)

RANGE	NUMBER OF SUBSTANTIVE OFFENCES	TOTAL VALUE OF STOLEN ITEMS
\$1 - \$99	11420	\$585,001
\$100 - \$199	5262	\$677,814
\$200 - \$299	3611	\$802,865
\$300 - \$399	2700	\$865,116
\$400 - \$499	2096	\$883,322
\$500 - \$599	2507	\$1,281,317
\$600 - \$699	1625	\$969,529
\$700 - \$799	1216	\$858,710
\$800 - \$899	1323	\$1,069,185
\$900 - \$999	761	\$679,617
>= \$1000	11316	\$53,782,812
TOTAL	43837	\$62,455,290

Average Value: \$1,491
 Median Value: \$300

Only substantive offences with property recorded stolen or damaged are included above, where the total property value was at least \$1. The value is an indicative figure only, based on (a) the sum of the individual items' values recorded with an offence, where available. Where (a) is not available, (b) the recording member's estimate of the total value of the incident was used if the offence was the only offence in the incident. Offences that did not satisfy (a) or (b) are excluded from these figures.

8

Temporal Trends In Recorded Crime, 2007/08

Figure 8.1	Homicide	104
Figure 8.2	Rape	104
Figure 8.3	Sex (non - Rape)	105
Figure 8.4	Robbery	105
Figure 8.5	Assault	106
Figure 8.6	Abduction / Kidnap	106
Figure 8.7	Arson	107
Figure 8.8	Property Damage	107
Figure 8.9	Burglary (Aggravated)	108
Figure 8.10	Burglary (Residential)	108
Figure 8.11	Burglary (Other)	109
Figure 8.12	Deception	109
Figure 8.13	Handle Stolen Goods	110
Figure 8.14	Theft from Motor Vehicle	110
Figure 8.15	Theft (Shopsteal)	111
Figure 8.16	Theft of Motor Vehicle	111
Figure 8.17	Theft (Bicycle)	112
Figure 8.18	Theft (Other)	112

TEMPORAL TRENDS IN RECORDED CRIME, 2007/08

Figure 8.1: Homicide

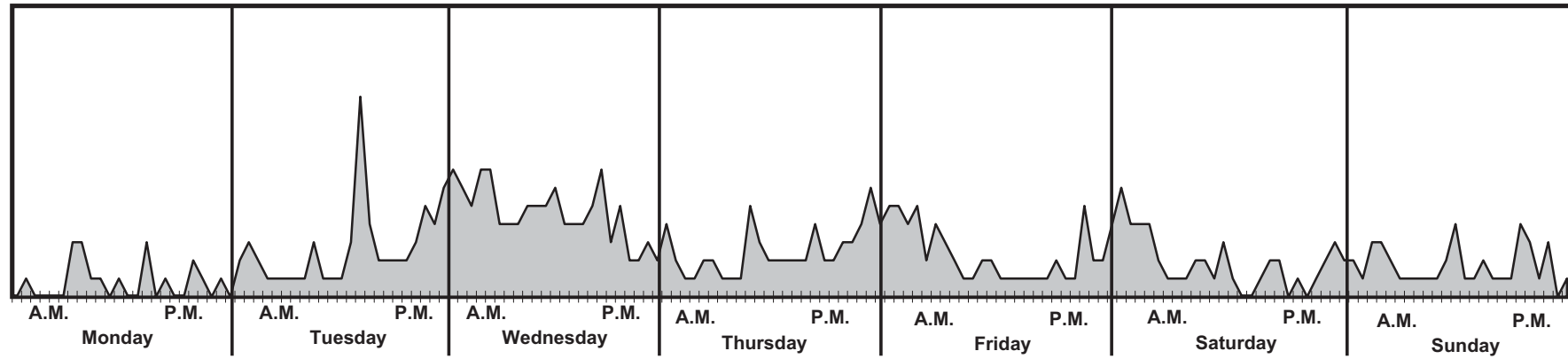
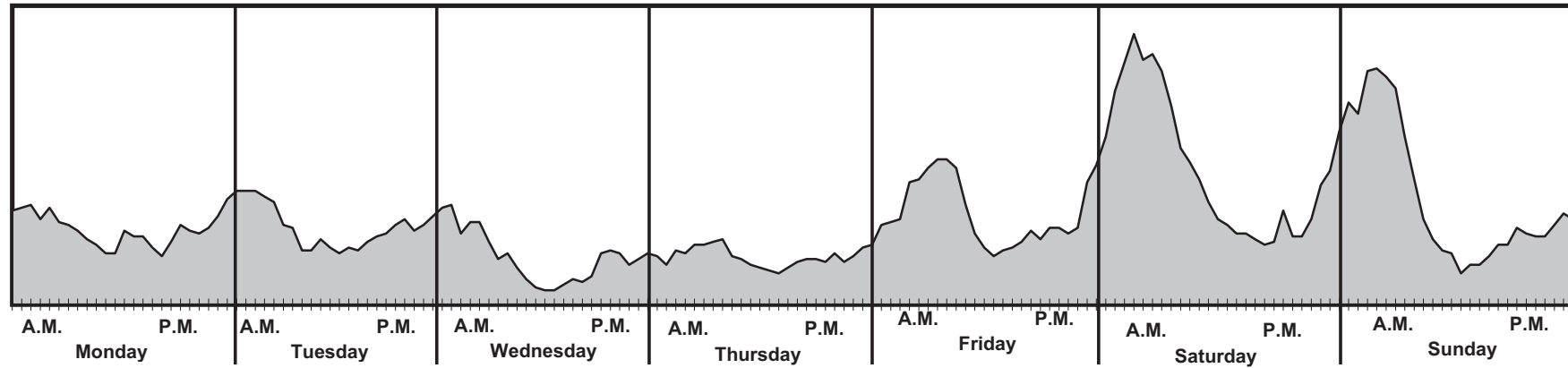


Figure 8.2: Rape



TEMPORAL TRENDS IN RECORDED CRIME, 2007/08

Figure 8.3: Sex (non - Rape)

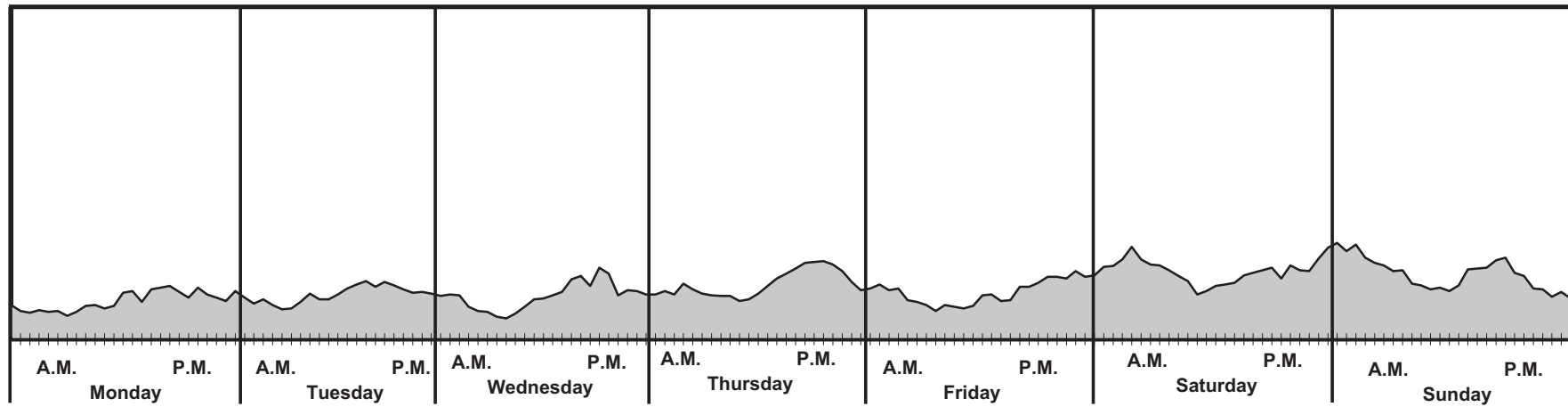
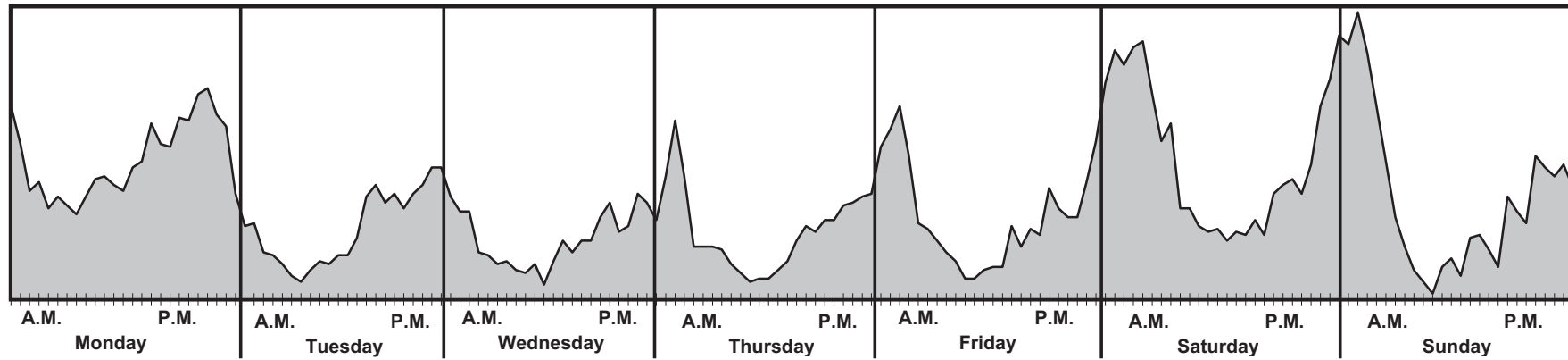


Figure 8.4: Robbery



TEMPORAL TRENDS IN RECORDED CRIME, 2007/08

Figure 8.5: Assault

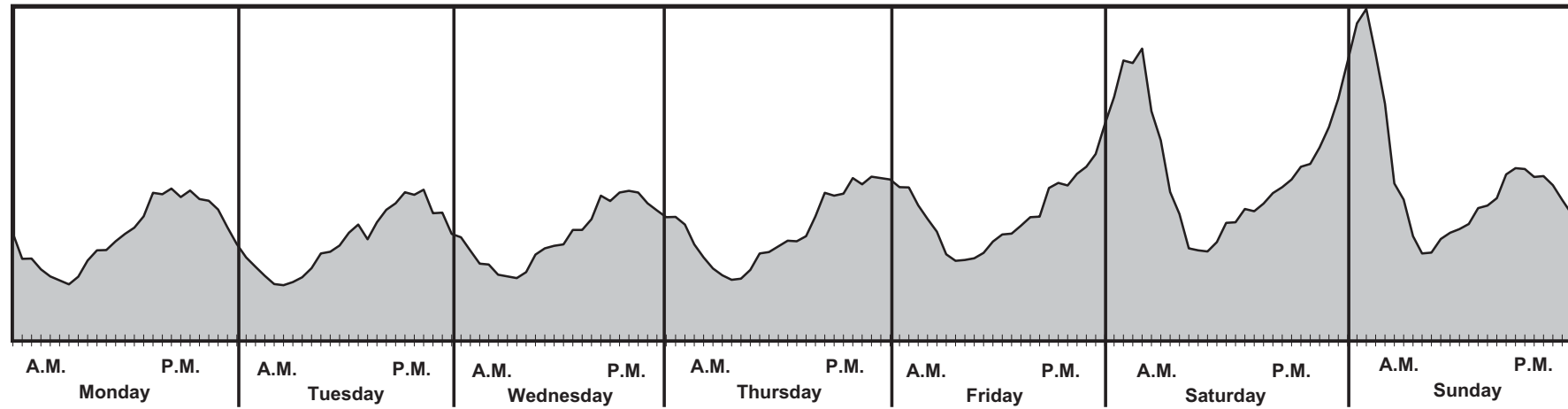
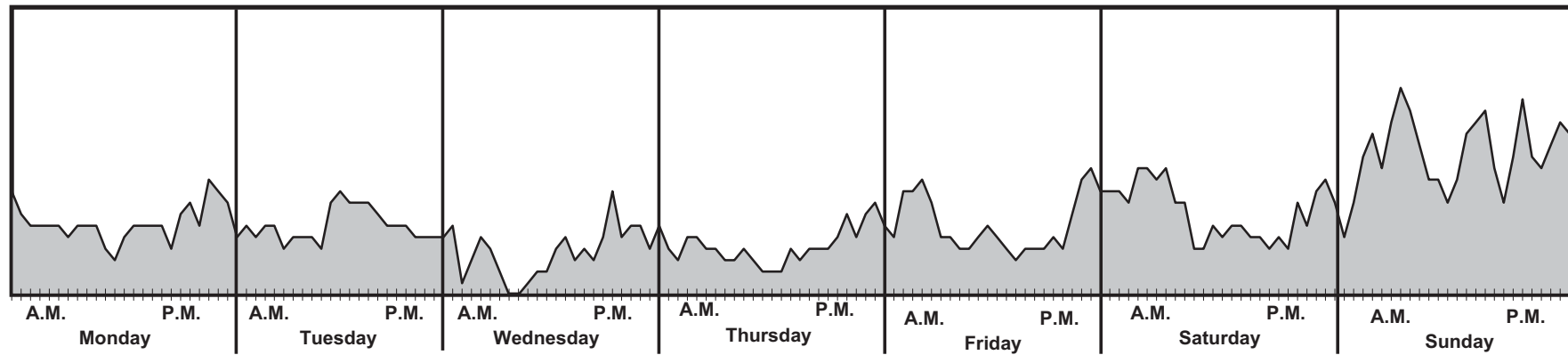


Figure 8.6: Abduction / Kidnap



TEMPORAL TRENDS IN RECORDED CRIME, 2007/08

Figure 8.7: Arson

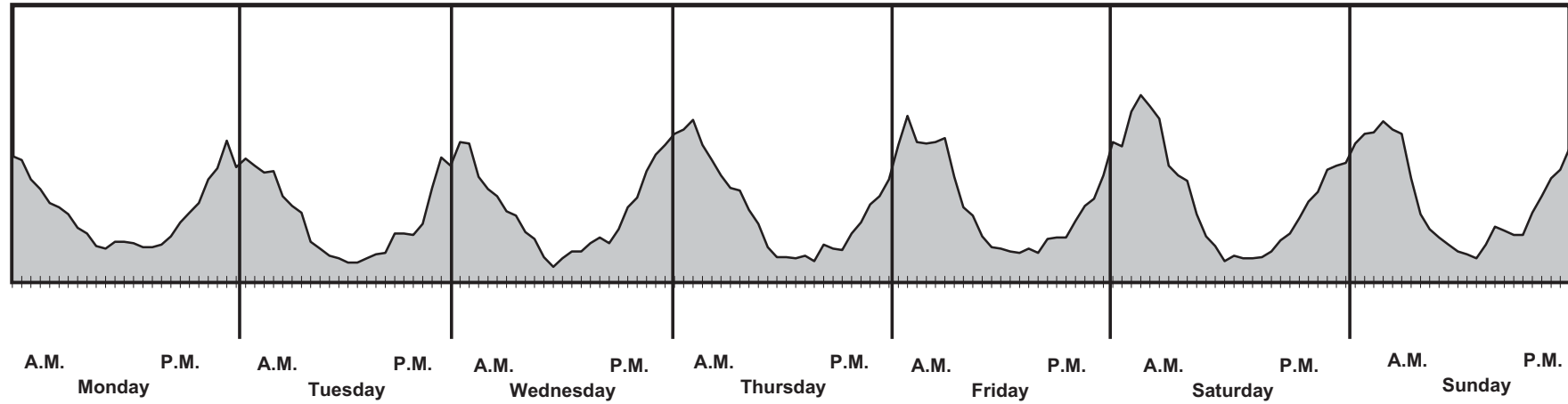
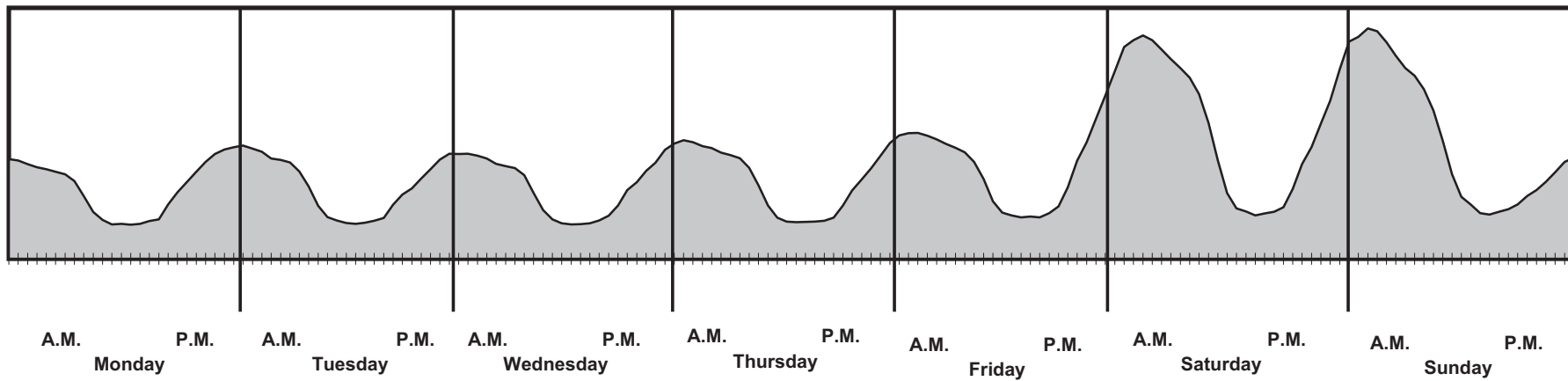


Figure 8.8: Property Damage



TEMPORAL TRENDS IN RECORDED CRIME, 2007/08

Figure 8.9: Burglary (Aggravated)

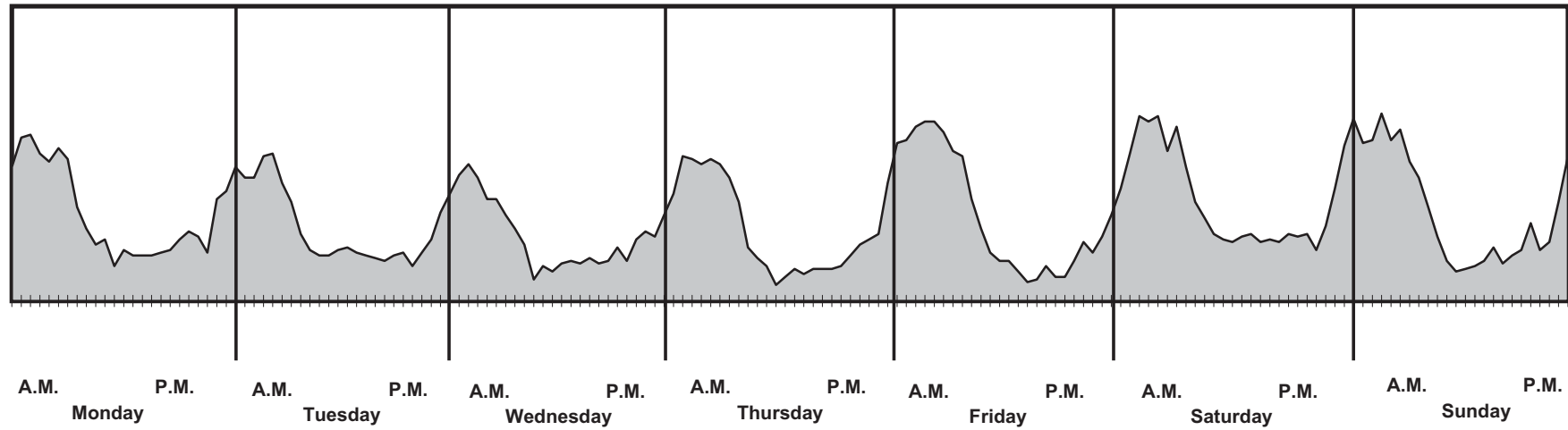
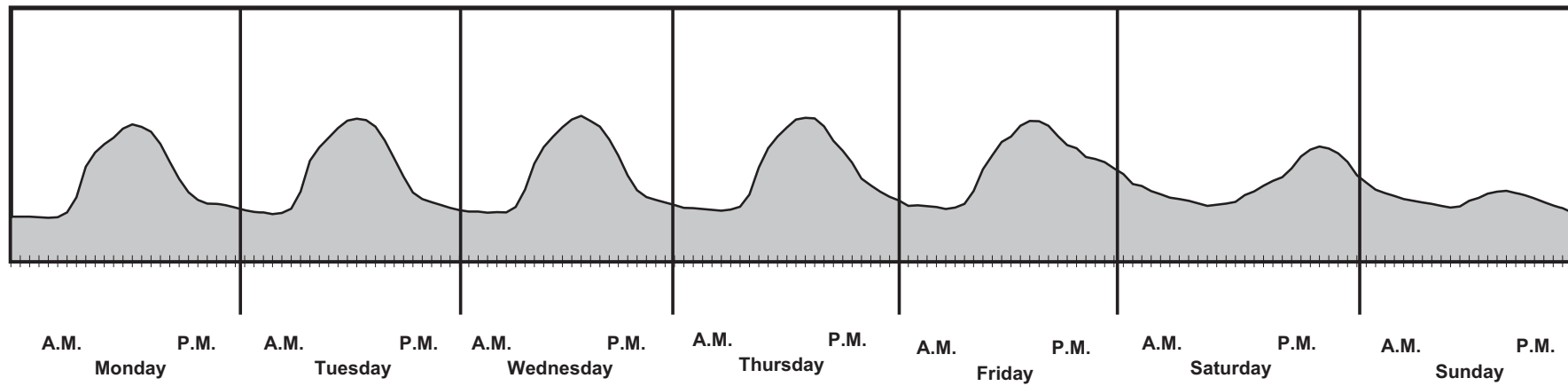


Figure 8.10: Burglary (Residential)



TEMPORAL TRENDS IN RECORDED CRIME, 2007/08

Figure 8.11: Burglary (Other)

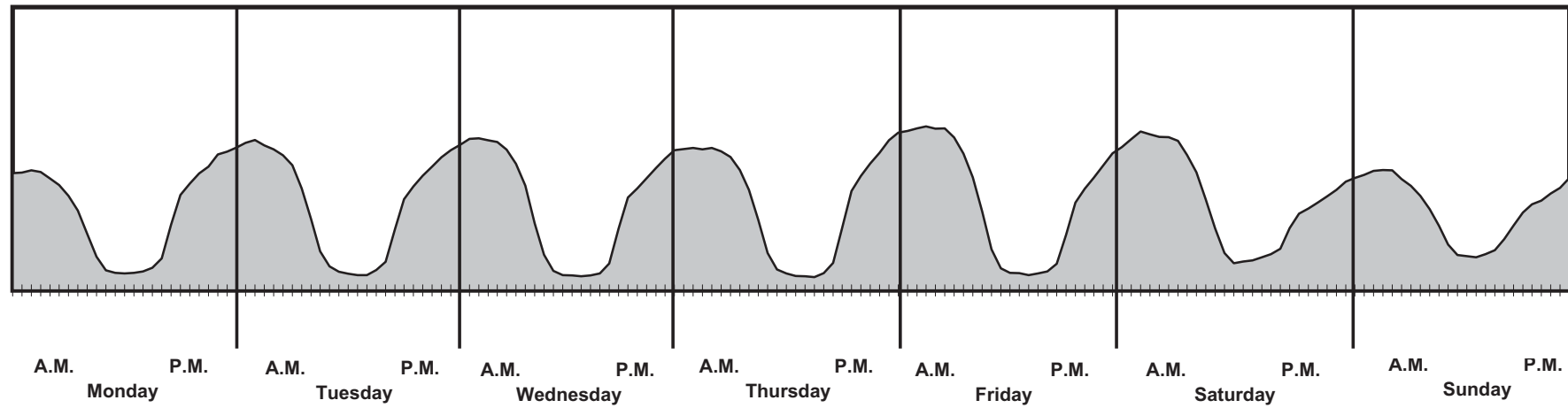
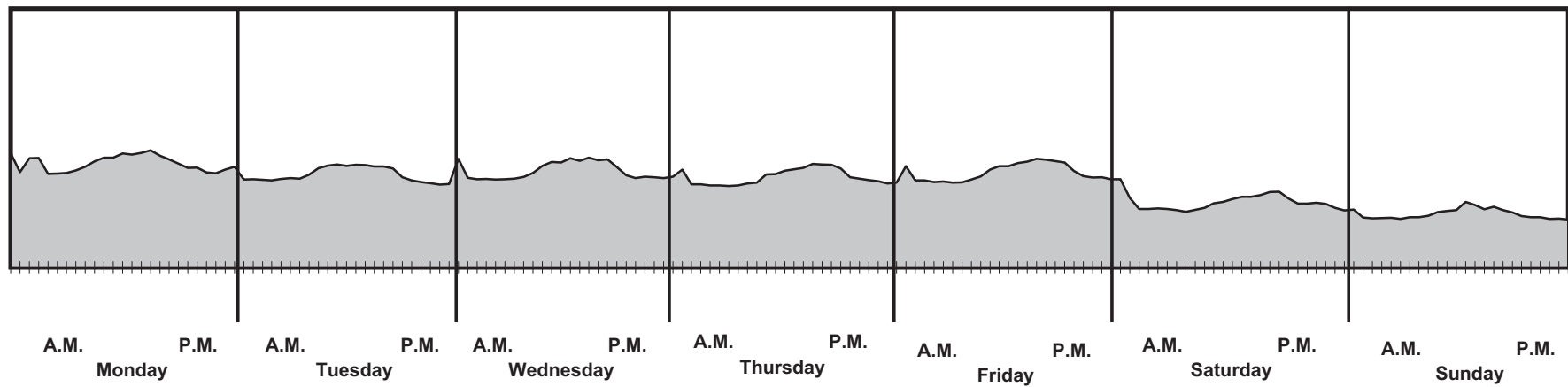


Figure 8.12: Deception



TEMPORAL TRENDS IN RECORDED CRIME, 2007/08

Figure 8.13: Handle Stolen Goods

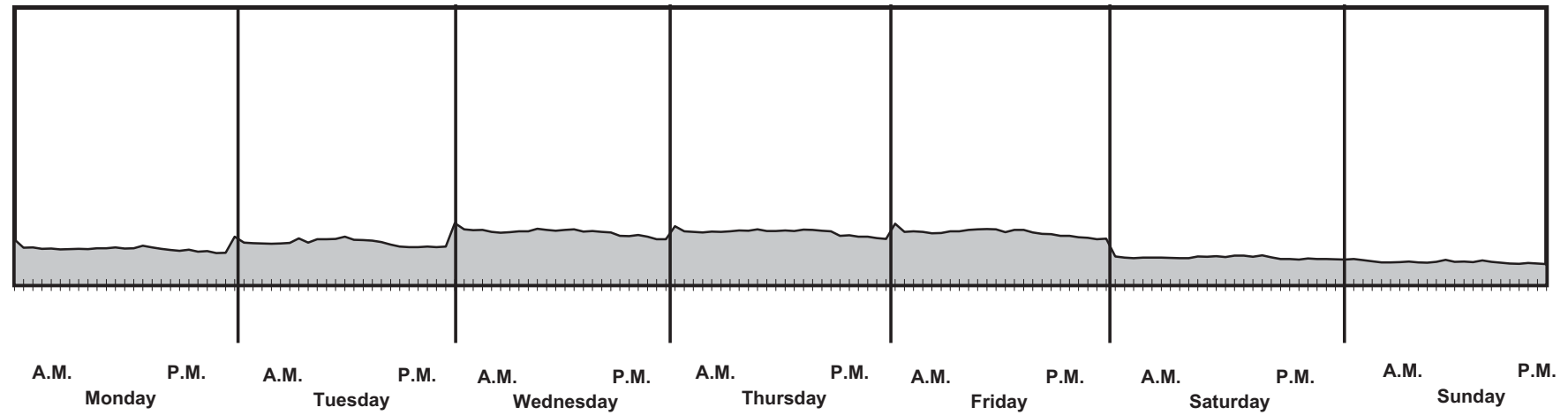
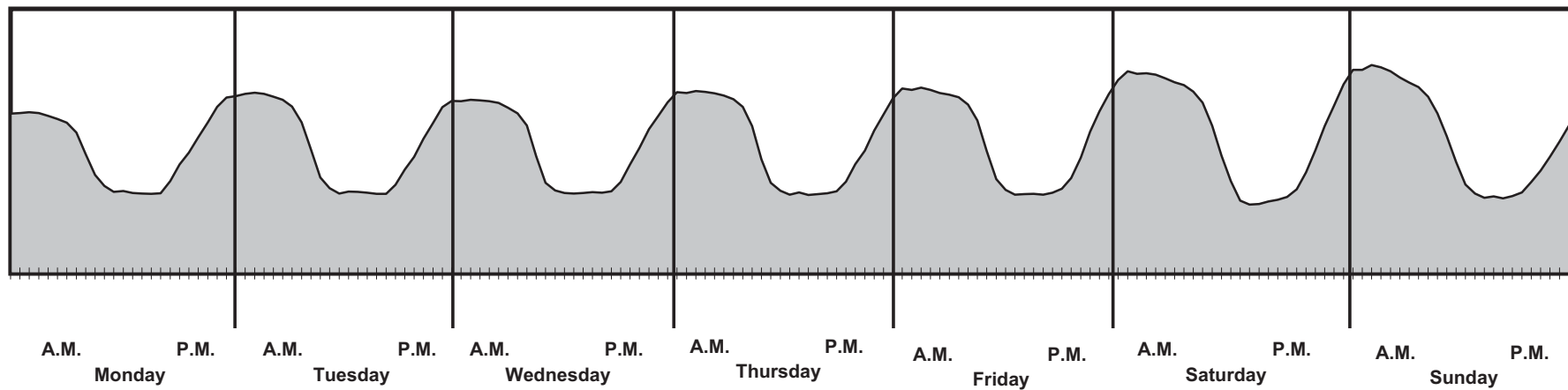


Figure 8.14: Theft from Motor Vehicle



TEMPORAL TRENDS IN RECORDED CRIME, 2007/08

Figure 8.15: Theft (Shopsteal)

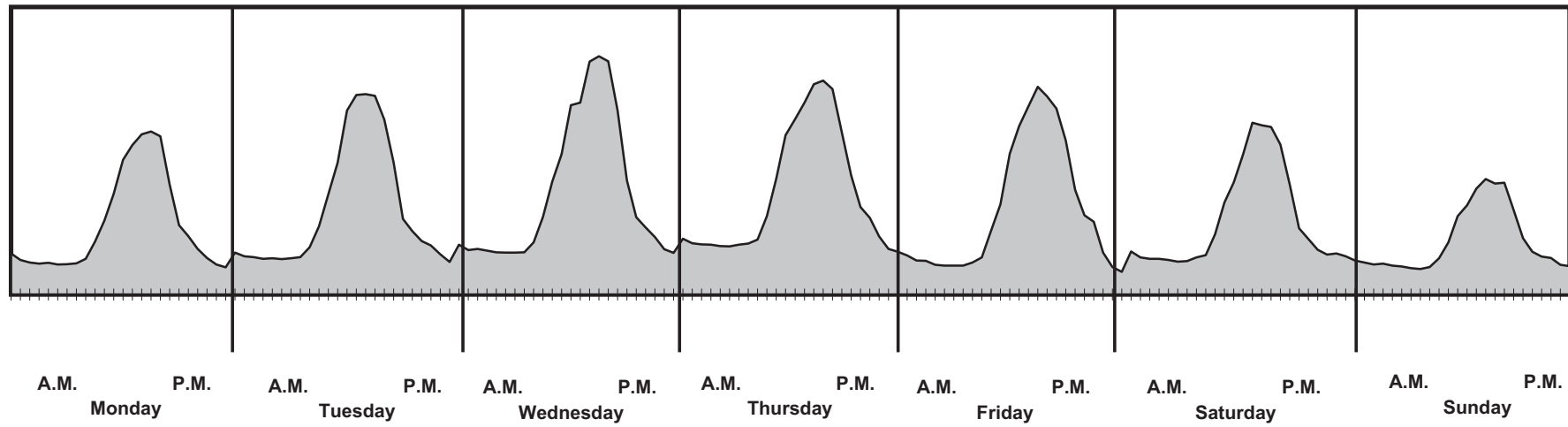
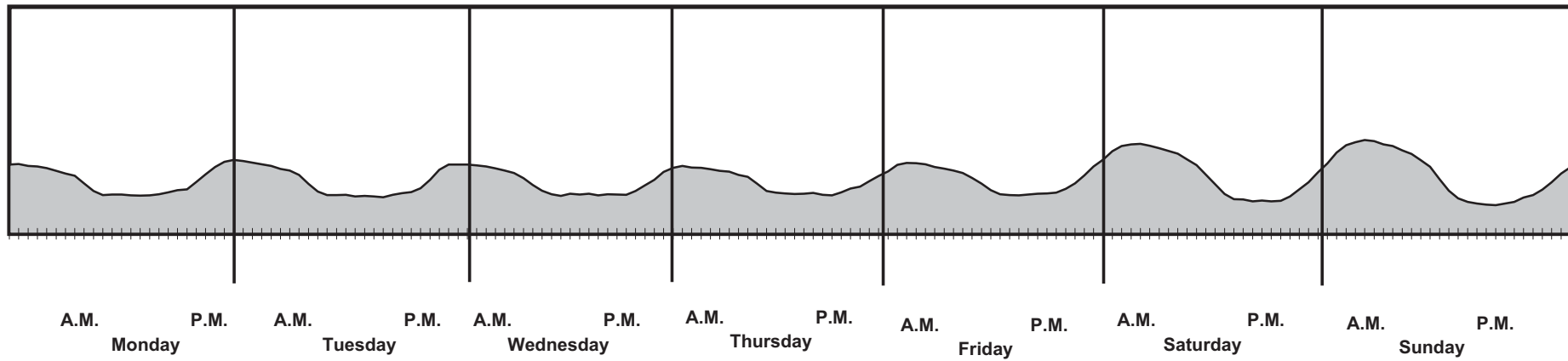


Figure 8.16: Theft of Motor Vehicle



TEMPORAL TRENDS IN RECORDED CRIME, 2007/08

Figure 8.17: Theft (Bicycle)

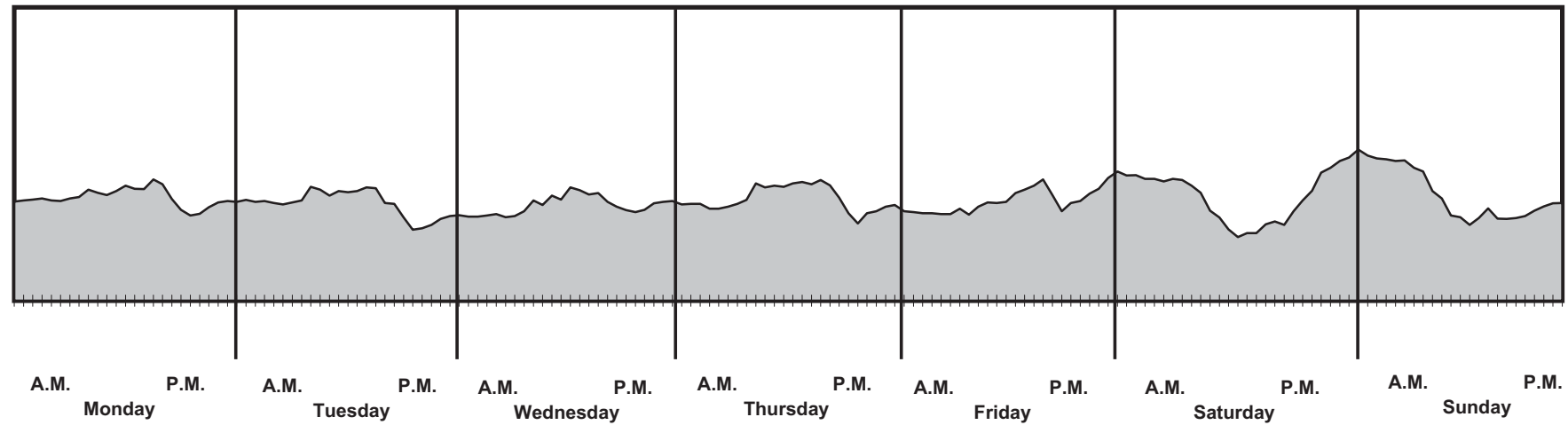


Figure 8.18: Theft (Other)

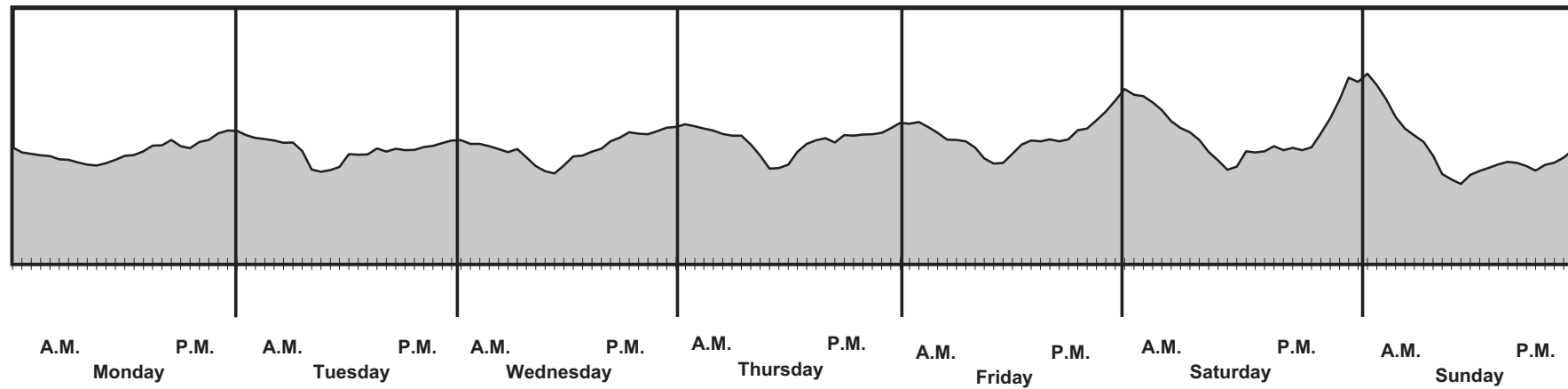


Table 9.1	Offences Recorded By Type Of Location, 2007/08	114
	Offences Recorded By Selected Offence Category, 2007/08	
Table 9.2	Association Of Victim To Offender	116
Table 9.3	Type Of Weapon Used / Threatened / Displayed	116
Table 9.4	Level Of Injury Sustained	117
	Offence Recorded - Burglary, 2007/08	
Table 9.5	Point Of Entry To Building	118
Table 9.6	Method Of Entry To Building	118
Table 9.7	Type Of Tools Used To Enter Building	119
Table 9.8	Type Of Property Stolen From Building	119
	Offences Recorded - Theft From / Of Motor Vehicle, 2007/08	
Table 9.9	Point Of Entry To Motor Vehicle	120
Table 9.10	Method Of Entry To Motor Vehicle	120
Table 9.11	Offence Degree	121
Table 9.12	Motor Vehicle Security	121
Table 9.13	Recovery Rate	122
Table 9.14	No. of Days To Recover Vehicle	122
Table 9.15	Recorded Motor Vehicle Thefts By Year And Make Of Vehicle, 2007/08	123
Table 9.16	Recorded Motor Vehicle Thefts By Type Of Location, 2007/08	124
	Offences Recorded - Homicide, 2007/08	
Table 9.17	Type Of Offence Degree	125
Table 9.18	Type Of Weapon Used	126
Table 9.19	Location Where Offence Occurred	126



OFFENCES RECORDED BY TYPE OF LOCATION, 2007/08

Table 9.1

	Residential Private	Residential Non-Private	Residential Other	Educational	Health	Religious	Public Transport	Other Transport	Justice	Open Space	Street/ Footpath	Other Community Location
Crime Against The Person												
Homicide	57	3	2	0	2	1	12	5	1	4	74	0
Rape	960	91	26	17	27	2	10	32	10	95	83	3
Sex (non-Rape)	3438	114	120	182	46	9	200	68	19	321	651	7
Robbery	147	20	24	19	0	3	349	113	2	220	1712	2
Assault	11161	701	934	502	218	17	1215	796	643	660	9197	47
Abduction/Kidnap	158	9	2	5	0	0	7	10	0	15	94	0
<i>Sub-Total</i>	<i>15921</i>	<i>938</i>	<i>1108</i>	<i>725</i>	<i>293</i>	<i>32</i>	<i>1793</i>	<i>1024</i>	<i>675</i>	<i>1315</i>	<i>11811</i>	<i>59</i>
Crime Against Property												
Arson	572	29	374	211	7	7	29	224	9	572	615	6
Property Damage	14764	583	6867	2263	509	294	1393	2888	331	903	10219	192
Burglary (Aggravated)	1593	41	28	4	4	1	1	0	1	0	5	0
Burglary (Residential)	23596	870	4351	0	0	0	0	0	0	0	0	0
Burglary (Other)	0	0	0	2203	668	260	58	120	10	234	33	148
Deception	2291	326	47	32	104	2	179	85	983	8	808	2
Handle Stolen Goods	2120	43	64	24	10	1	113	136	31	45	1313	2
Theft From Motor Vehicle	3395	181	9824	190	129	44	1907	9946	9	531	18228	40
Theft (Shopsteal)	5	12	2	4	7	1	2	7	0	1	19	1
Theft Of Motor Vehicle	356	13	3568	79	37	1	1166	1500	1	108	7835	1
Theft Of Bicycle	1170	30	1788	442	46	8	345	352	1	130	851	7
Theft (Other)	6426	1070	5238	1832	801	183	1093	837	67	1229	3114	246
<i>Sub-Total</i>	<i>56288</i>	<i>3198</i>	<i>32151</i>	<i>7284</i>	<i>2322</i>	<i>802</i>	<i>6286</i>	<i>16095</i>	<i>1443</i>	<i>3761</i>	<i>43040</i>	<i>645</i>
Drugs												
Drug (Cult., Manuf., Traff.)	2177	49	136	8	2	0	20	137	10	31	727	1
Drug (Possess, Use)	2576	98	60	34	35	5	274	744	321	271	3567	1
<i>Sub-Total</i>	<i>4753</i>	<i>147</i>	<i>196</i>	<i>42</i>	<i>37</i>	<i>5</i>	<i>294</i>	<i>881</i>	<i>331</i>	<i>302</i>	<i>4294</i>	<i>2</i>
Other Crime												
Going Equipped To Steal	15	1	2	3	1	0	13	20	2	3	204	0
Justice Procedures	5253	92	197	82	56	12	147	136	5881	91	2360	3
Regulated Public Order	728	25	26	35	1	0	61	41	5	171	547	1
Weapons / Explosives	1969	56	179	63	20	1	306	242	118	140	2366	2
Harassment	1479	39	30	37	48	2	23	8	37	22	233	0
Behaviour In Public	108	47	60	41	23	1	166	106	72	127	1728	7
Other	988	59	312	311	18	13	470	133	50	165	1016	16
<i>Sub-Total</i>	<i>10540</i>	<i>319</i>	<i>806</i>	<i>572</i>	<i>167</i>	<i>29</i>	<i>1186</i>	<i>686</i>	<i>6165</i>	<i>719</i>	<i>8454</i>	<i>29</i>
TOTAL	87502	4602	34261	8623	2819	868	9559	18686	8614	6097	67599	735

OFFENCES RECORDED BY TYPE OF LOCATION, 2007/08

Table 9.1: (Continued)

	Administrative / Professional	Financial	Retail	Wholesale	Warehouse / Storage	Manufacturing	Agricultural	Licensed Premises	Other Recreational	Other Location	Unspecified	Total
Crime Against The Person												
Homicide	1	0	0	0	0	1	0	0	0	3	3	169
Rape	4	0	13	0	0	1	1	22	18	23	124	1562
Sex (non-Rape)	32	0	194	1	1	6	13	39	103	57	642	6263
Robbery	10	15	519	2	0	2	0	28	29	16	100	3332
Assault	180	13	1816	7	19	79	25	1578	591	211	674	31284
Abduction/Kidnap	2	0	9	0	0	2	1	3	2	7	11	337
<i>Sub-Total</i>	<i>229</i>	<i>28</i>	<i>2551</i>	<i>10</i>	<i>20</i>	<i>91</i>	<i>40</i>	<i>1670</i>	<i>743</i>	<i>317</i>	<i>1554</i>	<i>42947</i>
Crime Against Property												
Arson	46	4	139	0	7	50	18	4	105	39	119	3186
Property Damage	1458	115	5811	47	160	555	175	522	817	866	1240	52972
Burglary (Aggravated)	10	0	28	0	2	3	0	5	5	1	9	1741
Burglary (Residential)	0	0	0	0	0	0	0	0	0	0	0	28817
Burglary (Other)	2596	42	6567	142	656	1774	256	368	1526	1179	482	19322
Deception	1922	1589	9176	11	11	291	6	343	110	613	4351	23290
Handle Stolen Goods	34	7	542	0	8	22	3	14	24	131	1940	6627
Theft From Motor Vehicle	115	3	1124	15	142	269	62	83	281	453	5207	52178
Theft (Shopsteal)	29	0	14796	10	24	7	1	213	7	13	543	15704
Theft Of Motor Vehicle	298	1	1277	1	49	42	11	153	102	501	908	18008
Theft Of Bicycle	33	3	239	1	7	7	3	10	64	24	292	5853
Theft (Other)	1779	1123	17302	89	444	971	702	2685	1884	1573	2748	53436
<i>Sub-Total</i>	<i>8320</i>	<i>2887</i>	<i>57001</i>	<i>316</i>	<i>1510</i>	<i>3991</i>	<i>1237</i>	<i>4400</i>	<i>4925</i>	<i>5393</i>	<i>17839</i>	<i>281134</i>
Drugs												
Drug (Cult., Manuf., Traff.)	10	0	46	0	4	17	5	37	15	49	683	4164
Drug (Possess, Use)	5	0	234	1	3	7	4	93	124	159	1424	10040
<i>Sub-Total</i>	<i>15</i>	<i>0</i>	<i>280</i>	<i>1</i>	<i>7</i>	<i>24</i>	<i>9</i>	<i>130</i>	<i>139</i>	<i>208</i>	<i>2107</i>	<i>14204</i>
Other Crime												
Going Equipped to Steal	0	4	44	0	0	2	0	0	1	10	142	467
Justice Procedures	45	8	359	0	4	12	8	116	95	149	2182	17288
Regulated Public Order	9	0	34	0	0	1	11	143	50	15	166	2070
Weapons / Explosives	13	1	282	0	10	20	34	63	44	70	947	6946
Harassment	59	0	90	0	0	4	1	9	14	112	717	2964
Behaviour In Public	24	1	263	1	0	2	0	92	70	30	316	3285
Other	62	8	506	1	437	31	80	264	93	132	488	5653
<i>Sub-Total</i>	<i>212</i>	<i>22</i>	<i>1578</i>	<i>2</i>	<i>451</i>	<i>72</i>	<i>134</i>	<i>687</i>	<i>367</i>	<i>518</i>	<i>4958</i>	<i>38673</i>
TOTAL	8776	2937	61410	329	1988	4178	1420	6887	6174	6436	26458	376958

OFFENCES RECORDED BY SELECTED OFFENCE CATEGORY, 2007/08

Table 9.2: Association of Victim to Offender

	Homicide	Rape	Sex (non-Rape)	Robbery	Assault	Abduction / Kidnap	Burglary (Aggravated)	Total	Percentage
Parent / Child	4	13	404	1	963	12	8	1405	5.0
Step Parent / Child	2	42	438	0	180	1	1	664	2.3
Spouse	9	34	11	0	775	10	3	842	3.0
Defacto	6	19	13	0	1110	19	12	1179	4.2
Former Spouse or Defacto	4	23	17	3	969	28	63	1107	3.9
Sibling	1	6	125	0	305	1	2	440	1.6
Other Lineal Relationship	2	19	356	4	343	7	10	741	2.6
Boyfriend / Girlfriend	5	51	116	2	556	21	15	766	2.7
Employer / Employee	2	9	60	2	117	4	0	194	0.7
Co - Resident	4	23	59	6	281	3	9	385	1.4
Acquaintance	26	217	944	82	1937	22	108	3336	11.8
Neighbour	2	10	95	1	488	1	36	633	2.2
Former Boyfriend / Girlfriend	0	36	30	5	294	13	13	391	1.4
Gay/Lesbian Relationship	0	0	1	0	23	0	0	24	0.1
No Relationship	54	108	688	615	4512	48	199	6224	21.9
Other Known	12	194	777	35	1441	22	64	2545	9.0
Unspecified	14	35	218	561	6391	18	256	7493	26.4
TOTAL	147	839	4352	1317	20685	230	799	28369	100.0

Note: The above table is based on alleged offenders having been processed for an offence recorded during 2007/08.

Table 9.3: Type of Weapon Used / Threatened / Displayed

	Homicide	Rape	Robbery	Assault	Abduction / Kidnap	Burglary (Aggravated)	Total	Percentage
Rifle	0	0	7	30	1	2	40	0.7
Air Rifle / Gun	1	0	1	12	0	0	14	0.3
Shotgun	8	0	6	43	2	1	60	1.1
Handgun	9	0	69	61	6	17	162	3.0
Sawn Off Firearm	0	1	6	9	0	4	20	0.4
Imitation Firearm	0	0	10	22	0	1	33	0.6
Other Firearm	2	0	9	43	0	3	57	1.0
Knife	33	23	677	1119	27	54	1933	35.5
Axe / Tomahawk	3	0	10	46	0	2	61	1.1
Bat / Bar / Club	3	0	106	552	9	52	722	13.3
Knuckleduster / Numchucks	0	0	8	27	1	6	42	0.8
Bottle / Glass	0	7	80	640	2	3	732	13.4
Vehicle	35	0	1	240	1	0	277	5.1
Syringe	0	0	39	31	1	2	73	1.3
Other Weapon	11	10	140	1024	6	31	1222	22.4
TOTAL	105	41	1169	3899	56	178	5448	100.0

Note: The above table is restricted to include offences where multiple weapons may be used, threatened and/or displayed during the course of the offence and recorded as such. The total for each offence category may not coincide with the actual total number of offences recorded.

OFFENCES RECORDED BY SELECTED OFFENCE CATEGORY, 2007/08

Table 9.4: Level of Injury Sustained

	Homicide	Rape	Robbery	Assault	Abduction / Kidnap	Burglary (Aggravated)	Total	Percentage
No Visible Injuries	1	372	1045	6595	72	88	8173	18.6
Emotional Trauma	9	783	914	4482	115	121	6424	14.6
Red Marks	9	107	563	5883	49	107	6718	15.3
Bruising	8	146	530	6308	49	124	7165	16.3
Swelling	5	49	532	5330	29	112	6057	13.8
Lacerations (Minor)	5	88	547	5283	32	118	6073	13.8
Lacerations (Severe)	25	6	71	1105	1	37	1245	2.8
Fractures	5	4	45	1056	2	20	1132	2.6
Internal Injuries	16	31	15	348	4	7	421	1.0
Unconscious	5	9	44	499	2	9	568	1.3
TOTAL	88	1595	4306	36889	355	743	43976	100.0

Note: The above table is restricted to include offences where multiple injuries may have been sustained during the course of an offence and recorded as such.

The total for each offence category may not coincide with the actual total number of offences recorded.

'Level of Injury' refers to the level of injury sustained as perceived by the officer at the time of completing the crime report.

OFFENCES RECORDED - BURGLARY, 2007/08

Table 9.5: Point of Entry to Building

	Burglary (Aggravated)	Burglary (Residential)	Burglary (Other)	Total	Percentage
Back	353	8050	2826	11229	17.6
Front	296	4958	5420	10674	16.7
Side	117	3925	2054	6096	9.6
Window	260	9597	3972	13829	21.7
Door	644	10676	8554	19874	31.2
Roof / Ceiling	5	209	466	680	1.1
Floor	12	277	184	473	0.7
High Level	14	229	196	439	0.7
Other	6	198	288	492	0.8
TOTAL	1707	38119	23960	63786	100.0

Note: The above table is restricted to include offences where there might have been multiple points of entry to a building during the course of the offence and recorded as such. The total for each offence category may not coincide with the actual total number of offences recorded.

Table 9.6: Method of Entry to Building

	Burglary (Aggravated)	Burglary (Residential)	Burglary (Other)	Total	Percentage
Force / Broke Door	179	6367	6561	13107	29.9
Force / Broke Window	168	8197	4669	13034	29.8
Cut Hole	3	131	491	625	1.4
Cut / Broke Lock	7	634	963	1604	3.7
Cut / Remove Flywire	74	1667	220	1961	4.5
Remove Louvre / Window	14	447	229	690	1.6
Remove Roof Tile / Iron	3	194	290	487	1.1
Unscrew Hinges	2	39	54	95	0.2
Unlocked / Open Window	98	1470	275	1843	4.2
Unlocked / Open Door	404	3156	1040	4600	10.5
Key Used	20	281	172	473	1.1
Lock Manipulated	10	318	326	654	1.5
Tape Used	0	3	3	6	0.0
Invited In	9	20	42	71	0.2
No Sign Forced Entry	139	2649	1125	3913	8.9
Other	18	244	363	625	1.4
TOTAL	1148	25817	16823	43788	100.0

Note: The above table is restricted to include offences where there might have been multiple methods of entry to a building during the course of the offence and recorded as such. The total for each offence category may not coincide with the actual total number of offences recorded.

Table 9.7: Type of Tools Used to Enter Building

	Burglary (Aggravated)	Burglary (Residential)	Burglary (Other)	Total	Percentage
Bolt / Tin Cutters	4	279	855	1138	9.1
Glass Cutters	0	20	17	37	0.3
Stillsons / Multi-Grips	0	49	38	87	0.7
Oxy / Explosives	0	2	23	25	0.2
Brick / Rock / Missile	9	469	1098	1576	12.6
Coat Hanger / Nylon Tape	1	6	7	14	0.1
Key Used	6	139	105	250	2.0
Jemmy / Lever / Screwdriver	90	5065	3942	9097	72.7
Vehicle	1	62	156	219	1.7
Ladder	3	26	49	78	0.6
TOTAL	114	6117	6290	12521	100.0

Note: The above table is restricted to include offences where multiple tools have been used to gain entry to a building and recorded as such.
The total for each offence category may not coincide with the actual total number of offences recorded.

Table 9.8: Type of Property Stolen from Building

	Burglary (Aggravated)	Burglary (Residential)	Burglary (Other)	Total	Percentage
Cash	248	4194	3851	8293	31.1
TV / VCR	23	1931	320	2274	8.5
Home Audio Equipment	23	1782	268	2073	7.8
Power Tools	4	1192	578	1774	6.6
Household Electrical	33	1991	300	2324	8.7
Jewellery	59	3937	129	4125	15.5
Clothing	14	359	176	549	2.1
Computer Equipment	58	2503	1344	3905	14.6
Prescription Drugs	10	148	110	268	1.0
Handbag / Purse	211	643	248	1102	4.1
TOTAL	683	18680	7324	26687	100.0

Note: The above table is restricted to include offences where multiple property items might have been stolen during the course of the offence and recorded as such.
The total for each offence category may not coincide with the actual total number of offences recorded.

OFFENCES RECORDED - THEFT FROM / OF MOTOR VEHICLE, 2007/08

Table 9.9: Point of Entry to Motor Vehicle

	Theft from Motor Vehicle	Theft of Motor Vehicle	Total	Percentage
Door	10702	2805	13507	46.0
Hood	56	3	59	0.2
Window	12331	497	12828	43.6
Vent Window	809	143	952	3.2
Boot	484	16	500	1.7
Sunroof	17	5	22	0.1
Soft-Top	200	2	202	0.7
Other	1085	235	1320	4.5
TOTAL	25684	3706	29390	100.0

Note: The above table is restricted to include offences where there might have been multiple points of entry to a vehicle during the course of the offence and recorded as such. The total for each offence category may not coincide with the actual total number of offences recorded.

Table 9.10: Method of Entry to Motor Vehicle

	Theft from Motor Vehicle	Theft of Motor Vehicle	Total	Percentage
Smashed Window	11422	689	12111	36.5
Forced Lock	3197	1124	4321	13.0
Nil Visible Force	7379	4607	11986	36.1
Ignition Forced	98	975	1073	3.2
Ignition Not Forced	1265	410	1675	5.0
Other	1376	674	2050	6.2
TOTAL	24737	8479	33216	100.0

Note: The above table is restricted to include offences where there might have been multiple methods of entry to a vehicle during the course of the offence and recorded as such. The total for each offence category may not coincide with the actual total number of offences recorded.

OFFENCES RECORDED - THEFT OF MOTOR VEHICLE, 2007/08

Table 9.11: Offence Degree

Type Of Vehicle	Substantive	Attempted	Other *	Total	Percentage
Cars	13122	5	0	13127	72.9
Vans	1037	1	0	1038	5.8
Trucks	232	0	0	232	1.3
Motor Cycles	1537	0	0	1537	8.5
Caravans	63	0	0	63	0.3
Buses	22	0	0	22	0.1
Other	242	0	0	242	1.3
Unspecified	321	1426	0	1747	9.7
TOTAL	16576	1432	0	18008	100.0

* Includes offence degrees of conspiracy, aid-and-abet, accessory and incitement.

Table 9.12: Motor Vehicle Security

Security Type	2007/08		2006/07		2005/06		2004/05	
	No.	%	No.	%	No.	%	No.	%
Anti - theft Device Fitted	37	0.2	44	0.3	55	0.3	38	0.2
Anti-theft Device Fitted & Keys in Vehicle	105	0.6	95	0.6	126	0.7	129	0.7
Anti-theft Device Fitted, Keys in Vehicle & Locked	10	0.1	22	0.1	14	0.1	19	0.1
Anti-theft Device Fitted & Operating, Keys in Vehicle & Locked	35	0.2	42	0.3	51	0.3	47	0.2
Anti-theft Device Fitted & Operating & Keys in Vehicle	60	0.4	39	0.2	47	0.3	25	0.1
Anti-theft Device Fitted & Locked	404	2.4	443	2.7	534	3.0	577	2.9
Anti-theft Device Fitted & Operating & Locked	1626	9.8	1736	10.4	1969	10.9	2299	11.7
Anti-theft Device Fitted & Operating	72	0.4	63	0.4	45	0.2	53	0.3
Keys in Vehicle	841	5.1	771	4.6	755	4.2	762	3.9
Keys in Vehicle & Locked	178	1.1	169	1.0	225	1.2	236	1.2
Anti-theft Device Operating, Keys in Vehicle & Locked	1	0.0	1	0.0	1	0.0	0	0.0
Anti-theft Device Operating, Keys in Vehicle	2	0.0	1	0.0	3	0.0	0	0.0
Locked	10411	62.8	10390	62.5	12061	66.7	13260	67.4
Anti-theft Device Operating & Locked	32	0.2	33	0.2	18	0.1	14	0.1
Anti-theft Device Operating	4	0.0	2	0.0	1	0.0	0	0.0
Unspecified	2758	16.6	2783	16.7	2186	12.1	2222	11.3
TOTAL	16576	100.0	16634	100.0	18091	100.0	19681	100.0

Note: The above table includes instances where multiple security characteristics have been recorded. Only figures for substantive offences of theft of motor vehicle are shown.
In previous years this table only included single security characteristics.

OFFENCES RECORDED - THEFT OF MOTOR VEHICLE, 2007/08

Table 9.13: Recovery Rate

Type of Vehicle	2007/08			2006/07			2005/06			2004/05		
	No.	Recovered	% Rec. *	No.	Recovered	% Rec. *	No.	Recovered	% Rec. *	No.	Recovered	% Rec. *
Cars	13122	10229	78.0	13295	10646	80.1	15081	12325	81.7	16666	13746	82.5
Vans	1037	812	78.3	1092	925	84.7	1002	866	86.4	981	859	87.6
Trucks	232	171	73.7	237	166	70.0	220	149	67.7	230	180	78.3
Motor Cycles	1537	395	25.7	1387	300	21.6	1197	267	22.3	1241	243	19.6
Trailers	0	0	N/A	0	0	N/A	0	0	N/A	0	0	N/A
Caravans	63	7	11.1	63	17	27.0	68	8	11.8	49	3	6.1
Buses	22	16	72.7	18	13	72.2	30	22	73.3	11	6	54.5
Other	242	74	30.6	254	98	38.6	228	76	33.3	225	68	30.2
Unspecified	321	100	31.2	289	69	23.9	289	52	18.0	297	71	23.9
Total	16576	11804	71.2	16635	12234	73.5	18115	13765	76.0	19700	15176	77.0

* This is a single year recovery rate.

Note: This includes only substantive offences of theft of motor vehicle.

N.A. Denotes no calculation was possible due to nil number of stolen vehicle.

Table 9.14: Number of Days Taken to Recover Vehicle

Type of Vehicle	Same Day		1 Day		2 Days		3 Days		4 Days		5+ Days		TOTAL
	No.	% Rec. *	No.	% Rec. *	No.	% Rec. *	No.	% Rec. *	No.	% Rec. *	No.	% Rec. *	
Cars	3925	33.3	1596	13.5	773	6.5	524	4.4	417	3.5	2994	25.4	10229
Vans	296	2.5	134	1.1	73	0.6	46	0.4	35	0.3	228	1.9	812
Trucks	67	0.6	32	0.3	12	0.1	11	0.1	6	0.1	43	0.4	171
Motor Cycles	160	1.4	46	0.4	26	0.2	8	0.1	9	0.1	146	1.2	395
Caravans	1	0.0	1	0.0	1	0.0	0	0.0	1	0.0	3	0.0	7
Buses	10	0.1	1	0.0	0	0.0	0	0.0	0	0.0	5	0.0	16
Other	48	0.4	10	0.1	1	0.0	0	0.0	1	0.0	14	0.1	74
Unspecified	53	0.4	12	0.1	7	0.1	5	0.0	1	0.0	22	0.2	100
Total	4560	38.6	1832	15.5	893	7.6	594	5.0	470	4.0	3455	29.3	11804

* This is a single year recovery rate.

Note: This includes only substantive offences of theft of motor vehicle.

RECORDED MOTOR VEHICLE THEFTS BY YEAR AND MAKE OF VEHICLE, 2007/08

Table 9.15

Year Of Make	BMW	Chrysler	Daihatsu	Datsun	Ford	Holden	Honda	Hyundai	Mazda	Mercedes		Nissan	Subaru	Suzuki	Toyota	Volkswagon	Volvo	Other	Total	% of Total
										Benz	Mitsubishi									
Pre 1973	0	1	0	2	22	44	0	0	3	2	0	0	0	0	9	7	0	15	105	0.8
1973	0	1	0	0	1	14	0	0	0	0	0	0	0	0	2	0	0	3	21	0.2
1974	0	0	0	0	4	15	0	0	2	2	0	0	0	0	2	0	0	1	26	0.2
1975	0	1	0	1	2	16	0	0	1	0	0	0	0	0	6	0	0	1	28	0.2
1976	0	0	0	0	8	23	1	0	3	0	0	0	0	0	7	1	0	1	44	0.3
1977	1	1	0	1	2	28	0	0	0	3	0	0	0	0	2	0	1	3	42	0.3
1978	2	1	0	4	11	33	1	0	2	1	0	0	0	0	9	0	0	2	66	0.5
1979	0	2	0	2	18	78	0	0	9	2	0	0	0	1	14	0	0	1	127	1.0
1980	0	4	0	3	14	68	2	0	9	0	0	1	0	0	18	0	1	5	125	1.0
1981	0	0	0	2	45	75	2	0	20	1	6	1	2	0	29	0	1	3	187	1.4
1982	0	0	0	17	67	88	1	0	28	2	13	6	4	0	50	0	0	5	281	2.1
1983	1	0	1	10	83	71	2	0	32	2	7	13	9	0	82	0	1	1	315	2.4
1984	5	0	2	0	124	127	4	0	40	8	17	46	5	4	147	0	1	3	533	4.1
1985	5	0	1	0	186	192	8	0	59	2	19	29	11	1	191	0	2	7	713	5.4
1986	3	0	1	0	248	275	12	0	42	3	13	43	3	1	176	0	2	5	827	6.3
1987	4	0	1	0	223	281	12	3	16	4	17	66	1	0	149	0	2	5	784	6.0
1988	4	0	1	0	359	230	21	1	38	9	28	104	4	0	249	0	2	7	1057	8.1
1989	10	0	3	0	439	189	24	2	54	5	33	106	11	2	185	0	3	5	1071	8.2
1990	0	0	4	0	331	203	23	4	64	0	44	133	12	5	182	0	0	5	1010	7.7
1991	6	0	2	0	104	131	19	4	46	3	28	84	17	4	120	0	0	8	576	4.4
1992	9	0	5	0	97	113	10	6	21	0	40	39	16	3	101	2	1	10	473	3.6
1993	6	0	6	0	79	92	15	2	20	0	51	42	10	1	40	0	2	7	373	2.8
1994	13	0	1	0	92	79	17	15	13	3	44	19	9	2	42	0	1	11	361	2.8
1995	7	0	2	0	93	85	7	26	16	4	32	28	8	5	39	1	2	15	370	2.8
1996	7	3	0	0	106	99	7	27	10	3	28	16	8	3	28	0	0	27	372	2.8
1997	8	1	2	0	82	91	10	47	13	7	24	9	14	3	29	2	1	28	371	2.8
1998	9	2	2	0	87	93	6	33	11	2	32	9	12	5	37	4	0	27	371	2.8
1999	7	1	0	0	95	100	13	18	4	3	18	9	6	1	33	3	0	26	337	2.6
2000	9	1	1	0	43	62	6	19	7	5	19	13	9	3	28	3	2	29	259	2.0
2001	5	2	2	0	36	62	3	6	9	4	36	8	1	0	32	1	3	27	237	1.8
2002	6	0	3	0	56	88	4	8	12	6	19	11	6	1	31	3	0	16	270	2.1
2003	4	1	1	0	53	66	3	6	9	1	15	14	6	2	30	2	1	14	228	1.7
2004	2	1	0	0	40	55	6	5	17	2	11	12	11	3	38	0	0	8	211	1.6
2005	3	2	0	0	39	54	8	4	12	5	11	11	6	1	31	2	1	14	204	1.6
2006	5	2	0	0	18	33	5	11	9	2	5	10	8	7	42	5	1	12	175	1.3
2007	4	0	0	0	28	31	2	17	15	0	16	9	7	2	61	8	1	4	205	1.6
2008	1	0	0	0	2	2	1	0	1	0	5	3	0	0	4	0	0	7	26	0.2
Unspecified	1	1	0	5	87	92	5	9	14	4	20	28	7	1	60	1	0	11	346	2.6
Total	147	28	41	47	3424	3478	260	273	681	100	651	922	223	61	2335	45	32	379	13127	100.0
Percentage	1.1	0.2	0.3	0.4	26.1	26.5	2.0	2.1	5.2	0.8	5.0	7.0	1.7	0.5	17.8	0.3	0.2	2.9	100.0	

Note: The above table refers only to vehicles classified as 'Cars'. The figures do not include vehicle types such as 'Vans', 'Trucks', 'Motor Cycles', etc.
This includes only substantive offences of theft of motor vehicle. In this table 2008 refers to 01/01/08 to 30/06/08.

RECORDED MOTOR VEHICLE THEFTS BY TYPE OF LOCATION, 2007/08

Table 9.16

Location	2007/08	
	No.	%
Outside Private Address	4262	23.7
Private Driveway	1986	11.0
Private Garage/Carport	795	4.4
C/Park Railway	1019	5.7
C/Park Lic. Premises	206	1.1
C/Park Shop/Centre	1509	8.4
C/Park Flats	287	1.6
Business Car Yard	371	2.1
Street/Road/Frwy	3043	16.9
C/Park Other	568	3.2
C/Park Commercial	225	1.2
C/Park Sporting	121	0.7
C/Park Hospital	39	0.2
C/Park School/Univ.	86	0.5
C/Park Beach	21	0.1
Forest/Bushland	14	0.1
Reserve	23	0.1
Private Yard	338	1.9
Other Commercial Premises	293	1.6
Service Station	44	0.2
Construction Site	57	0.3
Creek/River	0	0.0
Ocean	0	0.0
Other	177	1.0
Not Classified	2524	14.0
Total	18008	100.0

Note: The above table shows location categories that are specific to recorded offences of theft of motor vehicle. These location categories have also been re-categorised into the broader categories shown in Table 9.1, page 114-115 for comparison purposes.

OFFENCES RECORDED - HOMICIDE, 2007/08

Table 9.17: When Occurred and Type of Offence Degree

Offence	When Occurred		Degree			Total
	Pre 2007/08	2007/08	Substantive	Attempt	Other	
Accident-Fail to Assist-Death	0	2	2	0	0	2
Accident-Fail to Stop-Death	0	4	4	0	0	4
Murder	10	91	48	49	4	101
Aid and Abet Suicide	0	0	0	0	0	0
Accessory after fact - Murder	1	2	3	0	0	3
Manslaughter	1	0	1	0	0	1
Culpable Driving	17	31	48	0	0	48
Drive in Manner Dangerous Causing Death	4	4	8	0	0	8
Drive at Dangerous Speed Causing Death	1	0	1	0	0	1
Abortion	0	1	1	0	0	1
Total	34	135	116	49	4	169

OFFENCES RECORDED - HOMICIDE, 2007/08

Table 9.18: Type of Weapon Used

Weapon	Accident - Fail To Assist-Death	Accident - Fail To Stop-Death	Murder	Aid & Abet Suicide	Accessory after fact - Murder	Manslaughter	Culpable Driving	Drive in Manner Dangerous Causing Death	Drive at Dangerous Speed Causing Death	Abortion	Total
Axe / Tomahawk	0	0	2	0	0	0	0	0	0	0	2
Bat / Bar	0	0	3	0	0	0	0	0	0	0	3
Firearm	0	0	19	0	0	0	0	0	0	0	19
Knife	0	0	30	0	0	0	0	0	0	0	30
Other Edged Weapon	0	0	4	0	0	0	0	0	0	0	4
Other	0	0	8	0	0	1	0	0	0	0	9
Vehicle	0	2	1	0	0	0	31	1	0	0	35
Unspecified	2	2	34	0	3	0	17	7	1	1	67
Total	2	4	101	0	3	1	48	8	1	1	169

Table 9.19: Location Where Offence Occurred

Location	Accident - Fail To Assist-Death	Accident - Fail To Stop-Death	Murder	Aid & Abet Suicide	Accessory after fact - Murder	Manslaughter	Culpable Driving	Drive in Manner Dangerous Causing Death	Drive at Dangerous Speed Causing Death	Abortion	Total
Residential	0	0	58	0	2	1	0	0	0	1	62
Educational	0	0	0	0	0	0	0	0	0	0	0
Health	0	0	2	0	0	0	0	0	0	0	2
Religious	0	0	1	0	0	0	0	0	0	0	1
Public Transport	0	0	2	0	0	0	10	0	0	0	12
Other Transport	0	0	5	0	0	0	0	0	0	0	5
Justice	0	0	1	0	0	0	0	0	0	0	1
Open Space	0	0	4	0	0	0	0	0	0	0	4
Street / Footpath	2	4	21	0	0	0	38	8	1	0	74
Retail	0	0	0	0	0	0	0	0	0	0	0
Administrative/Professional	0	0	1	0	0	0	0	0	0	0	1
Manufacturing	0	0	1	0	0	0	0	0	0	0	1
Other Location	0	0	3	0	0	0	0	0	0	0	3
Unspecified Location	0	0	2	0	1	0	0	0	0	0	3
Total	2	4	101	0	3	1	48	8	1	1	169

10

	Family Incident Reports Submitted By Police Region, 2007/08	
Table 10.1	Month Submitted And Whether Charges Laid, 2007/08	128
Table 10.2	Intervention Orders And Interim Orders Taken Out By District/Region, 2007/08	129
	Offences Arising From Family Incidents By Offence Category And Age Group, 2007/08	
Table 10.3	Family Incident Where An Alleged Offender Has Been Processed, 2007/08.....	130
Table 10.4	Family Incident Reports Submitted By Sex Of Parties Involved And Age Group, 2007/08	131
	Family Incident Reports Submitted 2007/08	
Figure 10.1	Type Of Home Where Family Incidents Have Occurred, 2007/08	132
Figure 10.2	Cause Of Family Incidents, 2007/08	132
Figure 10.3	Relationship Between Parties Involved In Family Incidents, 2007/08	132
Figure 10.4	Hazard Factors Present At Family Incidents, 2007/08	132
Figure 10.5	Temporal Trends In Family Incidents, 2007/08	133

FAMILY INCIDENT REPORTS SUBMITTED BY POLICE REGION, 2007/08

Table 10.1: Month Submitted & Whether Charges Laid

	2007						2008						Family Incident Reports (FMIR) Submitted			Where Charges Laid		
	Jul	Aug	Sep	Oct	Nov	Dec	Jan	Feb	Mar	Apr	May	Jun	No. 2007/08	No. 2006/07	% Change	No.	% Change	% of FMIR Submitted
	Police Regions																	
1	227	244	201	247	229	294	275	289	313	287	265	280	3151	3166	0.0	690	-0.1	21.9
2	569	594	518	589	620	690	690	634	664	545	613	597	7323	7028	0.0	1775	0.0	24.2
3	564	569	546	597	614	731	690	578	697	539	606	598	7329	6758	0.1	1519	-0.1	20.7
4	475	451	440	463	533	567	573	475	541	458	466	488	5930	5830	0.0	1172	-0.2	19.8
5	571	579	561	587	604	770	844	728	768	608	656	665	7941	6866	0.2	2456	0.2	30.9
TOTAL	2406	2437	2266	2483	2600	3053	3072	2704	2983	2437	2606	2629	31676	29648	0.1	7612	0.0	24.0

Note: Note: 'Police Region' refers to the region where the family incident occurred.
 Total row includes incidents where region is unspecified .

INTERVENTION ORDERS & INTERIM ORDERS TAKEN OUT BY DISTRICT/REGION, 2007/08

Table 10.2

	Total Number Of Intervention Orders Taken Out*		Interim Orders Taken Out			Active as at 30 June 2008	
	No. 2007/08	No. 2006/07	No. 2007/08	No. 2006/07	% of Intervention Orders Taken Out	Taken Out In 2007/08	Taken Out Pre 2007/08
Police Region							
1	3857	3384	2169	1884	56.2	1698	1561
2	7249	6922	2982	2775	41.1	3738	2674
3	7313	6681	3678	3332	50.3	3463	2483
4	6075	6311	3124	3260	51.4	2829	2217
5	7062	6193	2880	2422	40.8	3898	3693
TOTAL	31556	29491	14833	13673	47.0	15626	25884

* Includes Interim Orders.

Note: 'Police Region' refer to the region where the aggrieved party resides. The number of intervention orders refers to the number recorded on LEAP as received from Magistrates Courts regardless of who initiated the order.

Total row includes incidents where region is unspecified.

OFFENCES ARISING FROM FAMILY INCIDENTS BY OFFENCE CATEGORY AND AGE GROUP, 2007/08

Table 10.3: Family Incidents Where An Alleged Offender Has Been Processed

	Total		Age Group (years)															Total Under 18		
	No.	%	<10	10-14	15-19	20-24	25-29	30-34	35-39	40-44	45-49	50-54	55-59	60-64	65-69	70-74	75-79		80+	Un-specified
Crime Against The Person																				
Homicide	9	0.1	0	0	0	1	1	1	1	2	2	0	0	1	0	0	0	0	0	0
Rape	54	0.8	0	0	3	4	12	12	7	6	4	0	1	2	1	0	1	0	1	2
Sex (non-Rape)	92	1.3	0	12	5	1	5	9	20	13	10	2	3	5	0	0	2	1	4	13
Robbery	10	0.1	0	0	1	2	1	2	1	2	1	0	0	0	0	0	0	0	0	0
Assault	4260	61.8	2	52	302	578	620	722	699	564	308	178	82	38	20	10	4	4	77	208
Abduction/Kidnap	38	0.6	0	0	5	8	8	5	5	4	2	1	0	0	0	0	0	0	0	2
<i>Sub-Total</i>	<i>4463</i>	<i>64.8</i>	<i>2</i>	<i>64</i>	<i>316</i>	<i>594</i>	<i>647</i>	<i>751</i>	<i>733</i>	<i>591</i>	<i>327</i>	<i>181</i>	<i>86</i>	<i>46</i>	<i>21</i>	<i>10</i>	<i>7</i>	<i>5</i>	<i>82</i>	<i>225</i>
Crime Against Property																				
Arson	9	0.1	0	0	0	1	1	3	1	0	3	0	0	0	0	0	0	0	0	0
Property Damage	841	12.2	0	31	137	142	140	114	138	68	42	11	5	1	1	1	0	0	10	109
Burglary (Aggravated)	71	1.0	0	0	1	13	15	14	12	6	7	1	1	1	0	0	0	0	0	0
Burglary (Residential)	15	0.2	0	0	0	1	1	5	3	3	0	1	0	0	0	1	0	0	0	0
Burglary (Other)	4	0.1	0	0	1	1	1	0	1	0	0	0	0	0	0	0	0	0	0	0
Deception	1	0.0	0	0	0	0	0	0	0	1	0	0	0	0	0	0	0	0	0	0
Handle Stolen Goods	0	0.0	0	0	0	0	0	0	0	0	0	0	0	0	0	0	0	0	0	0
Theft From Motor Vehicle	2	0.0	0	0	1	0	1	0	0	0	0	0	0	0	0	0	0	0	0	1
Theft (Shopsteal)	0	0.0	0	0	0	0	0	0	0	0	0	0	0	0	0	0	0	0	0	0
Theft Of Motor Vehicle	12	0.2	0	1	2	2	5	0	1	0	0	1	0	0	0	0	0	0	0	2
Theft Of Bicycle	0	0.0	0	0	0	0	0	0	0	0	0	0	0	0	0	0	0	0	0	0
Theft (Other)	22	0.3	0	0	0	6	4	2	5	3	2	0	0	0	0	0	0	0	0	0
<i>Sub-Total</i>	<i>977</i>	<i>14.2</i>	<i>0</i>	<i>32</i>	<i>142</i>	<i>166</i>	<i>168</i>	<i>138</i>	<i>161</i>	<i>81</i>	<i>54</i>	<i>14</i>	<i>6</i>	<i>2</i>	<i>1</i>	<i>2</i>	<i>0</i>	<i>0</i>	<i>10</i>	<i>112</i>
Drugs																				
Drug (Cult., Manuf., Traff.)	5	0.1	0	0	0	1	0	1	1	0	0	1	1	0	0	0	0	0	0	0
Drug (Possess, Use)	28	0.4	0	0	3	4	6	7	3	2	1	2	0	0	0	0	0	0	0	3
<i>Sub-Total</i>	<i>33</i>	<i>0.5</i>	<i>0</i>	<i>0</i>	<i>3</i>	<i>5</i>	<i>6</i>	<i>8</i>	<i>4</i>	<i>2</i>	<i>1</i>	<i>3</i>	<i>1</i>	<i>0</i>	<i>0</i>	<i>0</i>	<i>0</i>	<i>0</i>	<i>0</i>	<i>3</i>
Other Crime																				
Going Equipped To Steal	2	0.0	0	0	0	0	0	0	2	0	0	0	0	0	0	0	0	0	0	0
Justice Procedures	1292	18.7	1	8	61	141	178	231	265	177	128	50	19	10	8	3	1	0	11	40
Regulated Public Order	0	0.0	0	0	0	0	0	0	0	0	0	0	0	0	0	0	0	0	0	0
Weapons / Explosives	30	0.4	0	0	3	5	5	3	2	5	0	3	1	2	1	0	0	0	0	2
Harassment	74	1.1	0	0	5	11	13	9	15	8	5	4	0	2	0	0	0	0	2	1
Behaviour In Public	10	0.1	0	0	2	3	2	1	0	2	0	0	0	0	0	0	0	0	0	2
Other	10	0.1	0	0	2	0	0	1	3	3	0	0	1	0	0	0	0	0	0	1
<i>Sub-Total</i>	<i>1418</i>	<i>20.6</i>	<i>1</i>	<i>8</i>	<i>73</i>	<i>160</i>	<i>198</i>	<i>245</i>	<i>287</i>	<i>195</i>	<i>133</i>	<i>57</i>	<i>21</i>	<i>14</i>	<i>9</i>	<i>3</i>	<i>1</i>	<i>0</i>	<i>13</i>	<i>46</i>
TOTAL	6891	100.0	3	104	534	925	1019	1142	1185	869	515	255	114	62	31	15	8	5	105	386

Note: The above table is based on family incident reports submitted during 2007/08. The principal offence (i.e. the most serious) for which an offender has been processed for and age of the offender are presented above.

The offence of breach of intervention order is included within the offence category of Justice Procedures.

FAMILY INCIDENT REPORTS SUBMITTED BY SEX OF PARTIES INVOLVED AND AGE GROUP, 2007/08

Table 10.4:

	Total		Age Group (years)																	Total Under 18
	No.	%	<10	10-14	15-19	20-24	25-29	30-34	35-39	40-44	45-49	50-54	55-59	60-64	65-69	70-74	75-79	80+	Un-specified	
Sex Of Parties Involved																				
Victim																				
Female	24544	77.5	153	489	2015	3206	3389	3574	3778	2956	1908	1138	636	382	192	125	91	51	461	1565
Male	6961	22.0	143	330	572	716	731	677	862	724	661	526	350	239	129	103	40	25	133	813
Unspecified	171	0.5	0	1	8	4	12	13	20	24	21	9	4	5	3	8	0	1	38	7
Total	31676	100.0	296	820	2595	3926	4132	4264	4660	3704	2590	1673	990	626	324	236	131	77	632	2385
Other Party																				
Female	6371	20.1	8	292	852	807	791	819	1024	730	446	219	120	64	22	13	7	2	155	808
Male	24993	78.9	18	463	2172	3213	3664	3917	4084	3021	1916	1023	546	319	137	78	51	41	330	1570
Unspecified	312	1.0	0	1	7	7	12	19	19	20	16	8	6	8	2	4	1	0	182	3
Total	31676	100.0	26	756	3031	4027	4467	4755	5127	3771	2378	1250	672	391	161	95	59	43	667	2381
Offenders Processed for Offences Arising from Family Incidents																				
Female	994	13.1	1	32	100	115	137	151	177	120	78	32	16	4	2	2	0	0	27	91
Male	6575	86.4	2	79	494	890	997	1114	1125	842	495	243	105	62	34	17	8	6	62	341
Unspecified	43	0.6	0	0	0	2	0	3	1	1	3	1	1	1	0	0	0	0	30	0
Total	7612	100.0	3	111	594	1007	1134	1268	1303	963	576	276	122	67	36	19	8	6	119	432

FAMILY INCIDENT REPORTS SUBMITTED, 2007/08

Figure 10.1: Type Of Home Where Family Incidents Have Occurred

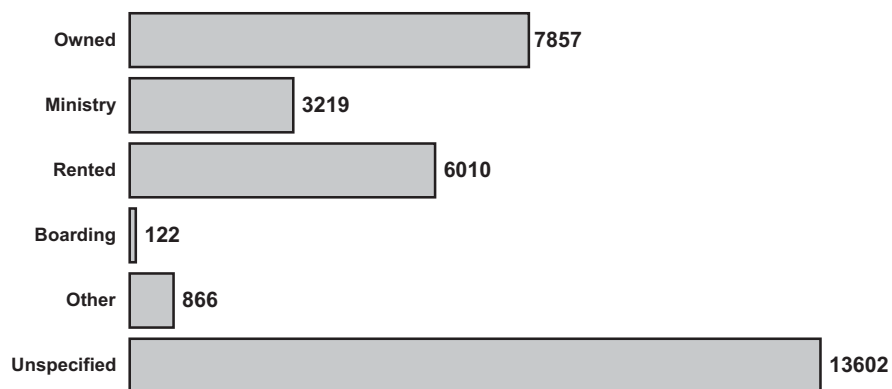


Figure 10.2: Offences arising from Family Incidents

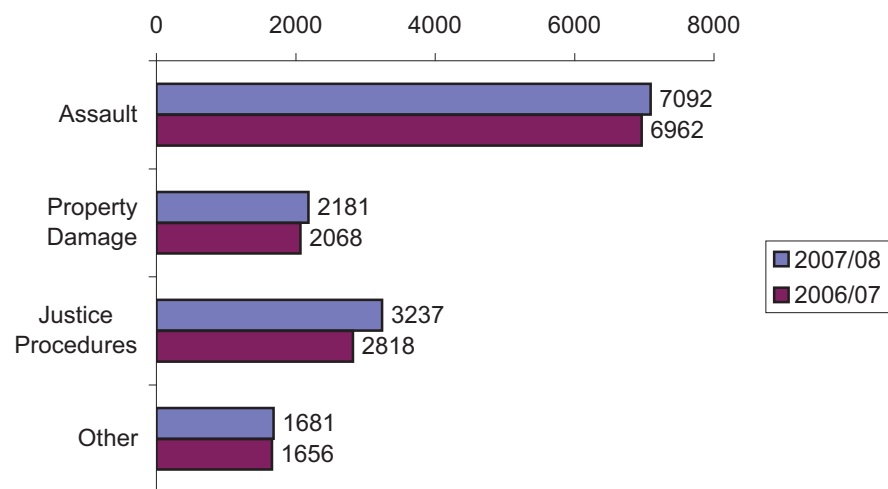


Figure 10.3: Relationship Between Parties Involved In Family Incidents


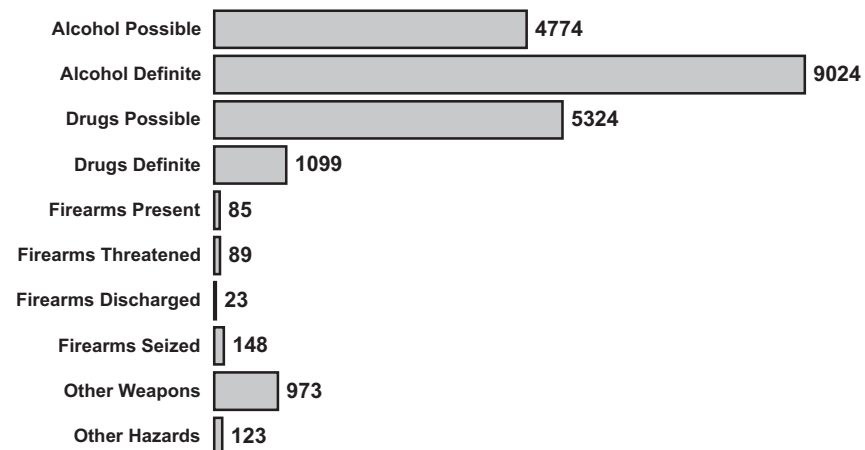


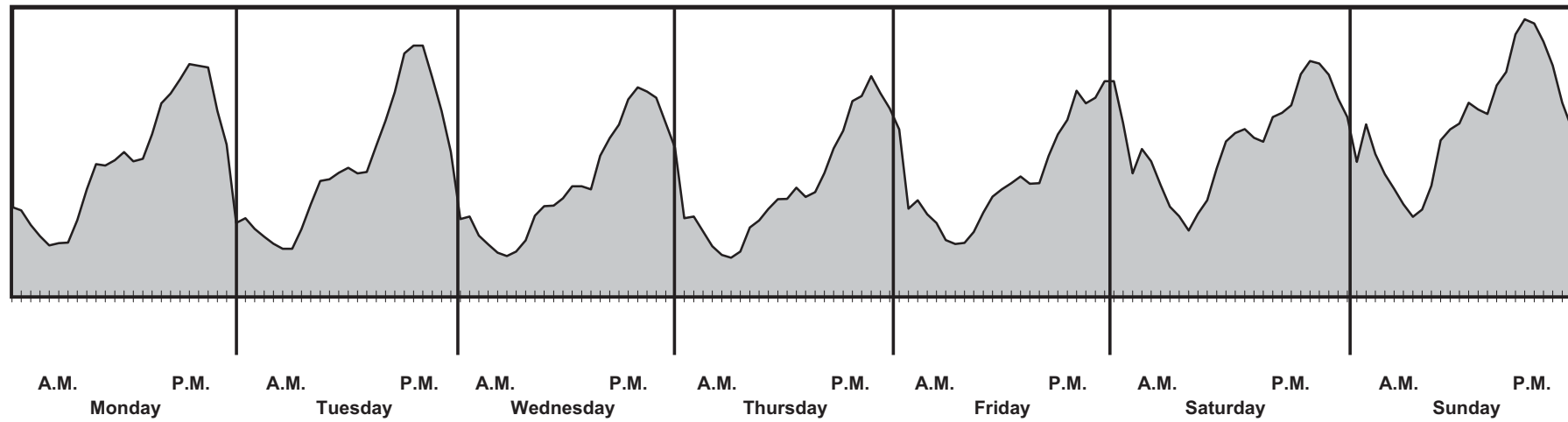
Figure 10.4: Hazard Factors Present At Family Incidents



Note: Includes multiple hazards.

TEMPORAL TRENDS IN FAMILY INCIDENTS, 2007/08

Figure 10.5



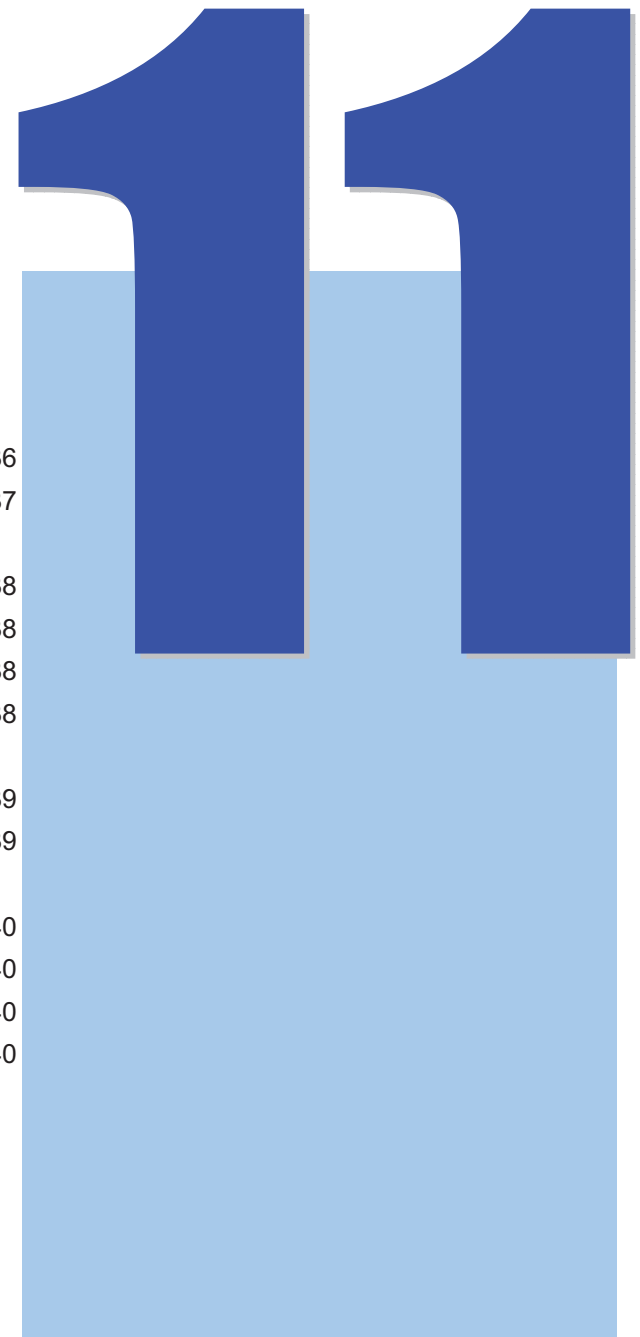


Table 11.1	Missing Persons Recorded By Police Region, Month Recorded & Status	136
Table 11.2	Missing Persons Recorded By Police Region And Age Group, 2007/08	137
	Missing Persons Recorded - Age And Sex Distribution, 2007/08	
Figure 11.1.1	Male to Female Ratio	138
Figure 11.1.2	Total Missing Persons	138
Figure 11.1.3	Male Missing Persons	138
Figure 11.1.4	Female Missing Persons	138
	Missing Persons Recorded By Age Group, 2007/08	
Table 11.3	Probable Cause	139
Table 11.4	Racial Appearance	139
	Missing Persons Located By Age Group, 2007/08	
Table 11.5	Time Taken To Locate	140
Figure 11.2.1	Total	140
Figure 11.2.2	Males	140
Figure 11.2.3	Females	140

MISSING PERSONS RECORDED BY POLICE REGION, MONTH RECORDED & STATUS, 2007/08

Table 11.1

	2007						2008						Total No.	Status as at 30 June 2008		
	Jul	Aug	Sep	Oct	Nov	Dec	Jan	Feb	Mar	Apr	May	Jun		Active	Located	% Located
Police Regions																
1	72	74	73	89	84	66	70	90	77	84	95	87	961	12	949	98.8
2	117	104	101	121	123	102	91	99	131	124	141	122	1376	21	1355	98.5
3	127	100	99	93	107	117	95	138	133	120	100	109	1338	12	1326	99.1
4	86	96	101	93	90	98	90	93	111	105	112	103	1178	13	1165	98.9
5	105	122	122	130	154	121	116	125	154	136	126	117	1528	14	1514	99.1
TOTAL	509	497	497	532	561	505	463	545	607	570	574	538	6398	72	6326	98.9

Notes: 'Police Region' refers to the region from where the person was reported missing.
 The status of 'Active' refers to the person as not having been located.
 The TOTAL figures include missing persons where the police region has not been recorded.

MISSING PERSONS RECORDED BY POLICE REGION AND AGE GROUP, 2007/08

Table 11.2:

	Total		Age Group (years)																Total Under 18	
	No.	%	<10	10-14	15-19	20-24	25-29	30-34	35-39	40-44	45-49	50-54	55-59	60-64	65-69	70-74	75-79	80+		Un-specified
Police Regions																				
1	961	15.0	20	199	197	69	71	61	53	40	34	34	33	12	14	20	22	77	5	399
2	1376	21.5	47	474	369	74	72	52	48	52	41	28	27	22	15	12	16	17	10	849
3	1338	20.9	50	466	278	63	91	61	50	52	38	22	35	16	16	16	41	32	11	767
4	1178	18.4	21	340	307	60	60	38	58	38	47	40	26	19	17	15	31	49	12	645
5	1528	23.9	49	605	417	81	52	58	65	33	42	31	23	14	7	9	9	24	9	1037
Total	6398	100	187	2085	1568	350	348	274	275	216	203	157	144	84	69	73	119	199	47	3698

Notes: 'Police Region' refers to the region from where the person was reported missing.
The TOTAL figures include missing persons where the police region has not been recorded.

MISSING PERSONS RECORDED - AGE AND SEX DISTRIBUTION, 2007/08

Figure 11.1.1: Male to Female Ratio

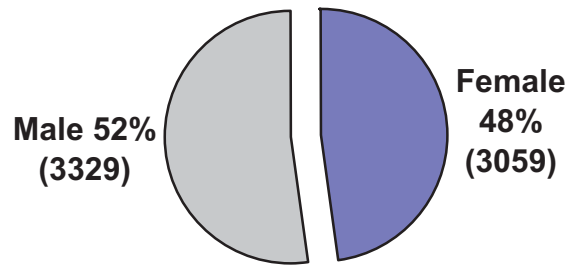


Figure 11.1.2: Total Missing Persons

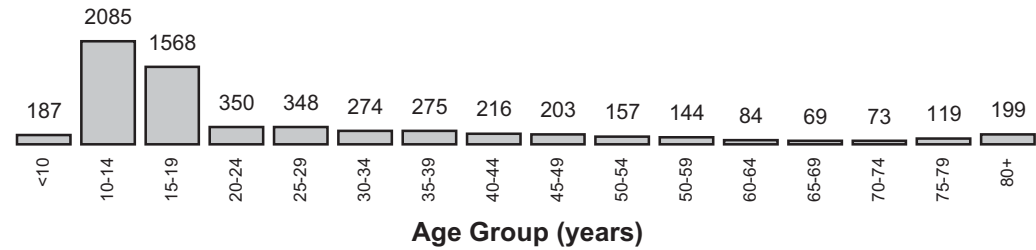


Figure 11.1.3: Male Missing Persons

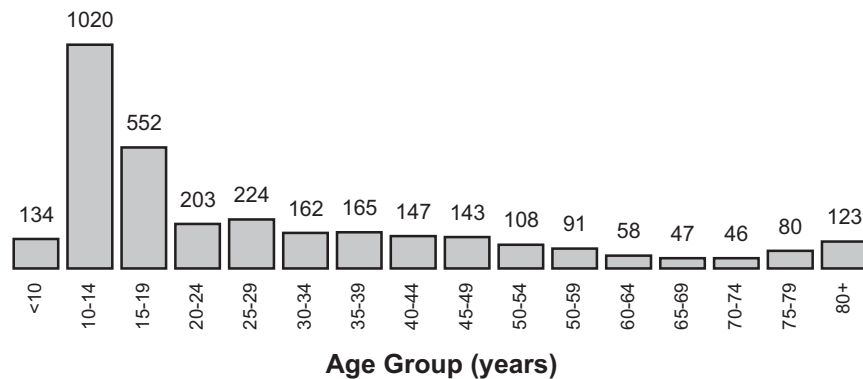
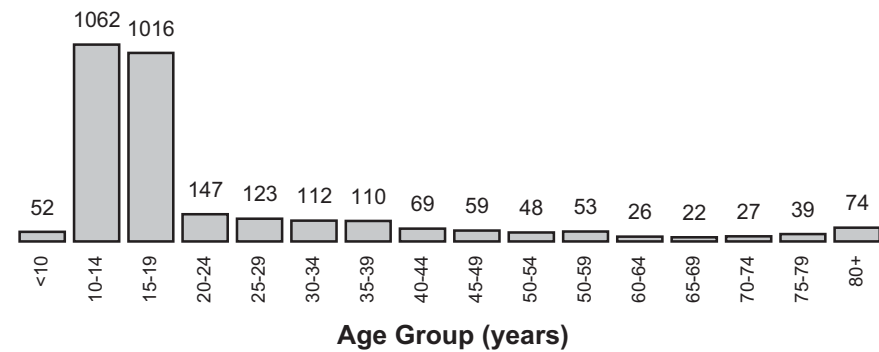


Figure 11.1.4: Female Missing Persons



Note: The above figures exclude persons with an unspecified date of birth. Due to rounding, percentages may not all add up to 100%.

MISSING PERSONS RECORDED BY AGE GROUP, 2007/08

Table 11.3: Probable Cause

Probable Cause	Total		Age Group (years)																Total Under 18	
	No.	%	<10	10-14	15-19	20-24	25-29	30-34	35-39	40-44	45-49	50-54	55-59	60-64	65-69	70-74	75-79	80+ specified		Un-specified
Domestic	454	7.1	17	169	98	23	26	17	36	21	21	9	5	4	2	1	0	2	3	273
Drowned	10	0.2	1	2	1	0	1	0	1	1	0	1	0	0	0	0	0	1	1	3
Lost	63	1.0	4	3	5	0	1	1	1	1	1	2	0	3	2	10	16	11	2	10
Own Accord	3821	59.7	86	1469	1075	161	174	124	87	94	84	74	72	40	41	36	65	115	24	2560
Accidental	23	0.4	1	3	0	1	1	2	1	1	1	2	0	1	0	1	4	4	0	4
Suicidal	386	6.0	0	13	41	42	47	50	62	40	39	20	16	5	5	1	2	0	3	43
Suspicious	13	0.2	1	3	2	2	1	2	0	1	0	0	0	0	0	0	0	0	1	6
Other	180	2.8	8	45	33	3	10	10	10	8	8	3	8	1	3	3	9	17	1	82
Unspecified	1448	22.6	69	378	313	118	87	68	77	49	49	46	43	30	16	21	23	49	12	717
TOTAL	6398	100.0	187	2085	1568	350	348	274	275	216	203	157	144	84	69	73	119	199	47	3698

Table 11.4: Racial Appearance

Racial Appearance	Total		Age Group (years)																Total Under 18	
	No.	%	<10	10-14	15-19	20-24	25-29	30-34	35-39	40-44	45-49	50-54	55-59	60-64	65-69	70-74	75-79	80+ specified		Un-specified
Aboriginal	140	2.2	8	71	33	9	3	2	3	5	2	2	0	0	1	0	0	0	1	112
Asian	213	3.3	2	48	60	23	15	13	11	2	7	10	4	3	0	1	6	6	2	102
Caucasian	4427	69.2	110	1469	1032	216	252	197	212	172	146	118	111	55	54	51	77	128	27	2530
Other	558	8.7	16	226	178	40	31	24	12	7	7	4	3	4	2	1	0	1	2	402
Unspecified	1060	16.6	51	271	265	62	47	38	37	30	41	23	26	22	12	20	36	64	15	552
Total	6398	100.0	187	2085	1568	350	348	274	275	216	203	157	144	84	69	73	119	199	47	3698

Please note that "Racial Appearance" is based on the subjective assessment of attending police and is recorded primarily for operational purposes only. Extreme care should be exercised in the interpretation of statistics on ethnicity as "Racial Appearance" is one limited indicator of ethnicity based on appearance only and does not necessarily mean that the persons attributed to a particular ethnic group are in fact of that origin. Similarly, statistics published elsewhere in this publication on Country of Birth provide another, but limited, indicator of a person's ethnic background.

MISSING PERSONS LOCATED BY AGE GROUP, 2007/08

Table 11.5: Time Taken To Locate

	Total		Age Group (years)																Un-specified	Total Under 18
	No.	%	<10	10-14	15-19	20-24	25-29	30-34	35-39	40-44	45-49	50-54	55-59	60-64	65-69	70-74	75-79	80+		
Time Taken To Locate																				
1 Day	3792	59.9	154	1251	726	193	215	151	159	126	116	100	92	64	52	64	114	185	30	2058
2 Days	665	10.5	8	253	206	30	26	24	26	19	22	13	13	8	5	3	1	2	6	444
3 Days	412	6.5	7	159	122	25	15	18	13	13	14	7	9	0	4	2	1	3	0	277
4 Days	256	4.0	0	75	102	13	15	7	12	9	5	5	6	2	0	0	1	2	2	171
5 Days	188	3.0	1	60	75	4	15	8	9	5	3	4	2	1	0	0	0	0	1	132
6 Days	139	2.2	0	45	51	9	6	3	7	5	3	3	3	0	1	0	2	1	0	91
7 Days	93	1.5	1	24	29	8	4	8	8	4	4	0	0	0	2	1	0	0	0	52
8-28 Days	566	8.9	8	165	189	44	29	33	23	18	23	12	10	3	3	1	0	1	4	350
29 Days - 6	177	2.8	2	34	47	15	12	14	12	9	8	8	5	5	0	0	0	4	2	80
6-12 Months	38	0.6	6	4	4	3	4	5	2	4	1	2	1	0	0	1	0	1	0	13
TOTAL	6326	100.0	187	2070	1551	344	341	271	271	212	199	154	141	83	67	72	119	199	45	3668

Figure 11.2.1: Total

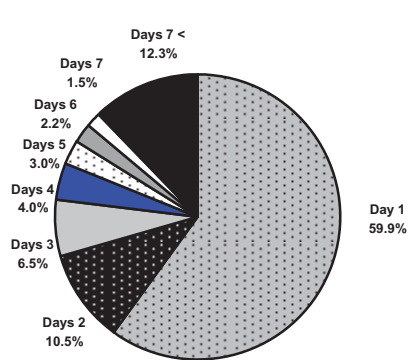


Figure 11.2.2: Males

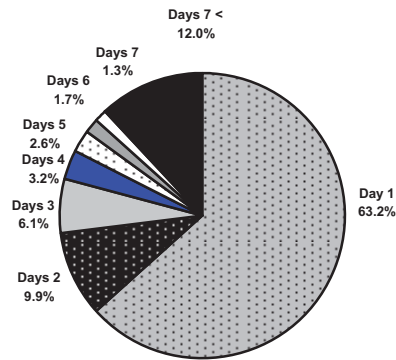


Figure 11.2.3: Females

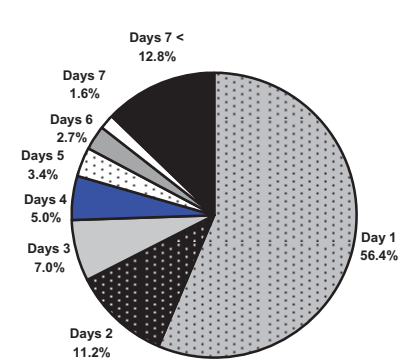



Table A.1 ___ Offences Recorded By Offence Category And Offence Code, 2007/08..... 141



OFFENCES RECORDED BY OFFENCE CATEGORY AND OFFENCE CODE, 2007/08

Table A.1

Offence		Offences Recorded				Single Year		Offences Recorded		Single Year				
		Statutory Reference	2007/08 No.	2006/07 No.	% Change	% Cleared	Statutory Reference			2007/08 No.	2006/07 No.	% Change	% Cleared	
Code	Category/Description						Code	Category/Description						
HOMICIDE							136C	INDECENT ASSAULT	6231.39.1	1446	1308	10.6	74.3	
							136F	INDEC ASS-MALE-UNDER 16 (PRIOR 1981)RPLD	6231.68.3	25	0	n/a	88.0	
110A	ACCIDENT - FAIL TO ASSIST - DEATH	86/127.61.3	2	2	0.0	100.0	136K	INDECENT ASSAULT ON A FEMALE	3664.51.1	3	0	n/a	66.7	
110B	ACCIDENT - FAIL TO STOP - DEATH	86/127.61.3	4	3	33.3	100.0	136L	INDECENT ASSAULT ON A FEMALE	6103.55.1	0	1	-100.0	n/a	
111A	MURDER	LAW.9	101	102	-1.0	87.1	136M	UNLAWFULLY/INDECENTLY ASSAULT A GIRL	6231.55.1	136	270	-49.6	84.6	
111B	AID AND ABET SUICIDE	6231.6B.2.B	0	2	-100.0	n/a	136N	UNLAWFULLY/INDECENTLY ASSAULT A WOMAN	6231.55.1	9	7	28.6	77.8	
113D	ACCESSORY AFTER THE FACT TO MURDER	6231.325.1	3	3	0.0	100.0	136O	INDECENT ASSAULT ON A MALE PERSON	3664.65.3	2	0	n/a	100.0	
114C	MANSLAUGHTER	6231.5	1	5	-80.0	100.0	136P	INDECENT ASSAULT ON A MALE PERSON	6103.68.3	4	5	-20.0	100.0	
115A	CULPABLE DRIVING	6231.318	48	64	-25.0	91.7	136Q	INDECENT ASSAULT ON MALE PERSON	6231.68.3	1	93	-98.9	0.0	
115B	DRIVE IN MANNER DANGEROUS CAUSING DEATH	6231.319.1	8	15	-46.7	100.0	136R	INDECENT ASSAULT	6231.44.1	258	269	-4.1	93.4	
115C	DRIVE AT DANGEROUS SPEED CAUSING DEATH	6231.319.1	1	0	n/a	100.0	136S	INDECENT ASSAULT	6231.42	2	2	0.0	100.0	
199G	CHILD DESTRUCTION	6231.10.1	0	1	-100.0	n/a	137A	INCEST CHILD/STEP CHILD/LINEAL	6231.44.1	4	8	-50.0	100.0	
199P	ABORTION	6231.65	1	0	n/a	100.0	137AA	INCEST (1/3/81 - 4/8/91)	6231.52.1	0	5	-100.0	n/a	
<i>Sub-Total</i>														
			169	197	-14.2	89.9	137AD	INCEST - OF MOTHER/SISTER	6231.52.3	3	12	-75.0	100.0	
RAPE							137AF	INCEST - SIBLING	6231.52.4	6	16	-62.5	66.7	
							137AH	INCEST - BY PARENT	6231.44.1	207	178	16.3	93.2	
136A	RAPE	6231.38.1	1381	1580	-12.6	77.7	137AI	INCEST - BY LINEAL ANCESTOR	6231.44.1	15	27	-44.4	86.7	
136AT	RAPE	6231.45.1	41	30	36.7	92.7	137AJ	INCEST - BY STEP-PARENT	6231.44.1	107	58	84.5	95.3	
136AU	RAPE	6231.4	1	1	0.0	100.0	137AP	SEXUAL PENETRATION CHILD U/10	6231.47.1	63	44	43.2	88.9	
136AY	COMPEL ANOTHER TAKE PART ACT SEXUAL PEN	6231.38A	1	0	n/a	100.0	137AQ	CARNAL KNOWLEDGE GIRL U/10	6231.46	5	21	-76.2	60.0	
136J	RAPE (COMMON LAW)	LAW.21	44	64	-31.3	77.3	137AU	INCEST - BY LINEAL ANCESTOR	6231.52.1	10	7	42.9	80.0	
139AN	BUGGERY WITH PERSON UNDER 14	6231.68.1	5	14	-64.3	40.0	137AV	INCEST - BY STEP-PARENT	6231.52.1	30	46	-34.8	83.3	
139E	BUGGERY	6231.68.2	88	9	877.8	95.5	137AW	INCEST - BY PARENT	6231.52.1	23	29	-20.7	73.9	
139M	BUGGERY WITH PERSON UNDER 14	3664.65.1	0	2	-100.0	n/a	137AX	CARNAL KNOWLEDGE GIRL U/10	3664.42	1	0	n/a	100.0	
139O	BUGGERY	3664.65.2	1	0	n/a	100.0	137B	SEX PEN WITH CHILD UNDER 10	6231.45.1	14	8	75.0	78.6	
<i>Sub-Total</i>														
			1562	1700	-8.1	79.0	137BD	INCEST - BY PARENT	3664.48.1	0	4	-100.0	n/a	
SEX (NON-RAPE)							137BJ	CARNAL KNOWLEDGE GIRL B/W 10-16	6103.48.1	1	0	n/a	100.0	
							137BM	INCEST - BY STEP-PARENT	6103.52.1	0	1	-100.0	n/a	
129B	ADMINISTER DRUG FOR SEXUAL PENETRATION	6231.53.A	26	5	420.0	88.5	137C	SEXUAL PENETRATION PERSON 10-16	6231.46.1	11	9	22.2	90.9	
136AC	ASSAULT W/INTENT SEX PEN CHILD U/10	6231.47.2	1	0	n/a	0.0	137CC	INCEST - HALF BROTHER/SISTER	6231.52.4	1	0	n/a	0.0	
136AE	ASSAULT W/INT INCEST - OF MOTHER/SISTER	6231.52.4	0	1	-100.0	n/a	137CD	INCEST - HALF BROTHER/SISTER	6231.44.4	37	23	60.9	100.0	
136AH	AGGRAVATED RAPE	6231.45.3	0	2	-100.0	n/a	137CJ	CARNAL KNOWLEDGE GIRL B/W 10-16	6231.48.1	4	14	-71.4	25.0	
136AX	INDECENT ASSAULT ON A MALE PERSON	6231.68.2	67	1	6600.0	88.1	137CK	PARTY TO COMM. OF INDECENT ACT UNDER 16	6231.47.1	0	1	-100.0	n/a	
							137CU	ATT. PROCURE FOR SEX PEN CHILD UNDER 16	6231.321M	8	4	100.0	87.5	
							137CX	ENCOURAGE UNDER 18 FOR INDECENT ACT	6231.60.1	2	3	-33.3	100.0	
							137CY	SEX PEN OF A CHILD UNDER 16 YRS	6231.45.1	983	937	4.9	78.9	
							137CZ	COMMIT INDECENT ACT UPON PERSON U/16-O/S	CCRI.50BC.1.	1	0	n/a	0.0	

n/a - no calculation was possible due to nil recorded crime in 2006/07 or nil single year clearances in 2007/08

OFFENCES RECORDED BY OFFENCE CATEGORY AND OFFENCE CODE, 2007/08

Table A.1

Offence Code	Category/Description	Statutory Reference	Offences Recorded			Single Year	Offence Code	Category/Description	Statutory Reference	Offences Recorded			Single Year
			2007/08 No.	2006/07 No.	% Change	% Cleared				2007/08 No.	2006/07 No.	% Change	% Cleared
137D	INDECENT ACT-WITH/PRESENCE CHILD U/16	6231.47.1	12	18	-33.3	58.3	139BM	OBSERVE PERSON'S GENITALS - UPSKIRTING	7405.41A	3	0	n/a	33.3
137DA	INDECENT ACT WITH CHILD UNDER 16	6231.47.1	1231	1208	1.9	86.2	139BO	VISUALLY CAPTURE PSN GENITALS-UPSKIRTING	7405.41B	20	0	n/a	70.0
137DC	INDECENT ACT IN PRESENCE CHILD UNDER 16	6231.47.1	136	148	-8.1	79.4	139BP	VISUALLY CAPT PSN ANAL REGION-UPSKIRTING	7405.41B	14	0	n/a	100.0
137DD	ATT. SEX PEN OF A CHILD UNDER 16	6231.321M	8	12	-33.3	100.0	139C	BESTIALITY	6231.59.1	7	4	75.0	100.0
137DF	ATTEMPT CARNAL KNOWLEDGE GIRL UNDER 10	6103.47	0	2	-100.0	n/a	139D	CARE/SUPER/AUTH SOLICIT U/18 FOR SEX PEN	6231.6	1	0	n/a	100.0
137DG	WORKER-SEX PEN-COGNIT IMPAIRED ATTENDEE	6231.52.1	1	3	-66.7	100.0	139F	GROSS INDECENCY WITH GIRL UNDER 16 YRS	6231.69.1.A	33	84	-60.7	69.7
137DH	PROCURE CHILD U/16 FOR SEX PEN WITH SELF	6231.58.1	9	1	800.0	77.8	139G	GROSS INDECENCY WITH MALE	6231.69.4	122	71	71.8	83.6
137DI	INDECENT ACT-16/17 CHILD-CARE/SUPER/AUTH	6231.49.1	22	0	n/a	100.0	139H	GROSS INDECENCY - PERSON UNDER 16	6231.50.1.A	76	72	5.6	92.1
137DJ	PERSISTENT SEXUAL ABUSE OF A CHILD U/16	6231.47A.1	17	2	750.0	94.1	139I	WILFUL AND OBSCENE EXPOSURE (COMMON LAW)	LAW.22	25	31	-19.4	48.0
137DK	PROVIDER-SEX PEN COGNITIVE IMPAIRED PERS	6231.51.1	3	0	n/a	100.0	139K	GROSS INDECENCY WITH MALE PERSON	3664.66.4	5	1	400.0	100.0
137DL	SEX PEN 16 OR 17 Y/O UNDER CARE/SUP/AUTH	6231.48.1	1	0	n/a	100.0	139S	GROSS INDECENCY WITH GIRL U/16	3664.66.1.A	0	1	-100.0	n/a
137E	SEX PEN 16-17 UNDER CARE/SUPER/AUTH	6231.48.1	24	36	-33.3	100.0							
137F	MAINTAIN SEXUAL RELATIONSHIP CHILD U/16	6231.47A.1	10	13	-23.1	90.0							
137G	SEX PEN UNDER 18 CHILD OF DEFACTO	6231.44.2	23	50	-54.0	100.0							
137GA	SEX PEN UNDER 18 STEP CHILD OF DEFACTO	6231.44.2	1	0	n/a	100.0							
137I	INCEST - SIBLING	6231.44.4	21	52	-59.6	100.0							
137L	INDECENT ACT-16 YR OLD-CARE/SUPER/AUTH	6231.49.1	5	41	-87.8	40.0	211A	ARMED ROBBERY	6231.75A	1432	1351	6.0	46.6
137M	PROVIDER-SEX PEN MENTAL IMPAIRED PERSON	6231.51.1	0	10	-100.0	n/a	211E	ACCESSORY TO ROBBERY	6231.325.1	1	0	n/a	100.0
137N	PROVIDER-INDECENT ACT W MENTAL IMPAIRED	6231.51.2	3	1	200.0	100.0	212AA	ROBBERY	6231.75	1845	1482	24.5	44.1
137O	WORKER-SEX PEN. WITH RESIDENT	6231.52.1	2	0	n/a	100.0	212AB	ASSAULT WITH INTENT TO ROB	6231.75	54	47	14.9	63.0
137Q	PROCURE FOR SEX PEN-THREAT/INTIMIDATION	6231.57.1	1	10	-90.0	100.0							
137R	PROCURE FOR SEX PEN-FRAUD	6231.57.2	3	0	n/a	100.0							
137S	PROCURE FOR SEX PEN OF CHILD UNDER 16	6231.58.1	0	1	-100.0	n/a							
137U	CARNAL KNOWLEDGE CHILD-..... (USE 137AQ)	6231.46	3	2	50.0	66.7							
137W	SEXUAL PENETRATION PERSON 10-16	6231.48.1	19	39	-51.3	47.4							
137Z	INCEST (PRIOR 28/2/81) RPLD	6231.52.1	3	2	50.0	33.3							
139A	WILFUL AND OBSCENE EXPOSURE IN PUBLIC	7393.7.1.C	0	2	-100.0	n/a	120A	ACCIDENT -FAIL TO ASSIST- SERIOUS INJURY	86/127.61.3	0	3	-100.0	n/a
139AK	GROSS INDECENCY WITH MALE PERSON	6103.69.4	3	1	200.0	100.0	120B	ACCIDENT - FAIL TO STOP - SERIOUS INJURY	86/127.61.3	4	2	100.0	75.0
139AU	ASSAULT WITH INTENT TO COMMIT BUGGERY	6231.68.3	1	0	n/a	100.0	121A	INTENTIONALLY CAUSE SERIOUS INJURY	6231.16	822	811	1.4	66.2
139AV	GROSS INDECENCY IN PRESENCE OF GIRL U/16	6231.69.1.A	6	5	20.0	83.3	121B	RECKLESSLY CAUSE SERIOUS INJURY	6231.17	1339	1292	3.6	76.6
139AX	PROCURE GROSS INDECENCY - GIRL U/16	6231.69.1.B	1	1	0.0	100.0	121C	NEGLIGENTLY CAUSE SERIOUS INJURY	6231.24	71	104	-31.7	93.0
139B	INDECENT ACT RES. - RESIDENTIAL FACILITY	6231.52.2	1	1	0.0	100.0	122D	INTENTIONALLY CAUSE INJURY	6231.18	4170	4404	-5.3	75.3
139BB	PROCURE GROSS INDECENCY - PERSON U/16	6231.50.1.B	5	0	n/a	100.0	122E	RECKLESSLY CAUSE INJURY	6231.18	4486	4160	7.8	75.7
139BF	GROSS INDECENCY PRESENCE CHILD U/16	6231.50.1.A	8	5	60.0	87.5	122H	UNLAWFULLY AND MALICIOUSLY WOUND	6231.19	0	1	-100.0	n/a
139BI	WILFUL AND OBSCENE EXPOSURE IN PUBLIC	7405.19	854	860	-0.7	44.7	122I	ASSAULT OCCASIONING ACTUAL BODILY HARM	6231.37	2	0	n/a	100.0
139BK	OFFER MINOR TO BE CONCERNED IN SEX PERF	6231.70AC.D	1	0	n/a	100.0	129A	ASSAULT INTENT COMMIT INDICT OFFENCE	6231.31.1.A	22	18	22.2	59.1
139BL	INDECENT ACT WITH RESIDENT OF FACILITY	6231.52.2	3	1	200.0	66.7	129AC	COMMON LAW ASSAULT	LAW.3	163	192	-15.1	84.7
							<i>Sub-Total</i>			6263	6210	0.9	76.9
							ROBBERY						
							211A	ARMED ROBBERY	6231.75A	1432	1351	6.0	46.6
							211E	ACCESSORY TO ROBBERY	6231.325.1	1	0	n/a	100.0
							212AA	ROBBERY	6231.75	1845	1482	24.5	44.1
							212AB	ASSAULT WITH INTENT TO ROB	6231.75	54	47	14.9	63.0
							<i>Sub-Total</i>			3332	2880	15.7	45.5
							ASSAULT						
							120A	ACCIDENT -FAIL TO ASSIST- SERIOUS INJURY	86/127.61.3	0	3	-100.0	n/a
							120B	ACCIDENT - FAIL TO STOP - SERIOUS INJURY	86/127.61.3	4	2	100.0	75.0
							121A	INTENTIONALLY CAUSE SERIOUS INJURY	6231.16	822	811	1.4	66.2
							121B	RECKLESSLY CAUSE SERIOUS INJURY	6231.17	1339	1292	3.6	76.6
							121C	NEGLIGENTLY CAUSE SERIOUS INJURY	6231.24	71	104	-31.7	93.0
							122D	INTENTIONALLY CAUSE INJURY	6231.18	4170	4404	-5.3	75.3
							122E	RECKLESSLY CAUSE INJURY	6231.18	4486	4160	7.8	75.7
							122H	UNLAWFULLY AND MALICIOUSLY WOUND	6231.19	0	1	-100.0	n/a
							122I	ASSAULT OCCASIONING ACTUAL BODILY HARM	6231.37	2	0	n/a	100.0
							129A	ASSAULT INTENT COMMIT INDICT OFFENCE	6231.31.1.A	22	18	22.2	59.1
							129AC	COMMON LAW ASSAULT	LAW.3	163	192	-15.1	84.7

n/a - no calculation was possible due to nil recorded crime in 2006/07 or nil single year clearances in 2007/08

OFFENCES RECORDED BY OFFENCE CATEGORY AND OFFENCE CODE, 2007/08

Table A.1

Offence		Offences Recorded				Single Year		Offence		Offences Recorded				Single Year	
		Statutory Reference	2007/08 No.	2006/07 No.	% Change	% Cleared	Statutory Reference			2007/08 No.	2006/07 No.	% Change	% Cleared		
Code	Category/Description							Code	Category/Description						
129AJ	ASSAULT/RESIST PTC/RC OFFICER/AGENT	9921.225.A	23	22	4.5	100.0	199AW	THREATEN SERIOUS INJURY-RECK AS TO FEAR	6231.21.B	1	0	n/a	100.0		
129AO	AGGRAVATED ASSAULT OF PERSON UNDER 15	7405.24.1.A	46	38	21.1	82.6	199AX	USE CARRIAGE SERV TO MAKE THREAT TO KILL	CRIMCODE.474	2	0	n/a	50.0		
129AQ	ASSAULT/RESIST/OBSTRUCT OFFICER	CCUS.232.A.B	32	21	52.4	100.0	199B	MAKE THREAT TO KILL	6231.2	2329	2319	0.4	84.8		
129AV	RESIST/INCITE OTHER TO RESIST PTC OFF	9921.225.A	3	8	-62.5	100.0	199C	THREAT TO INFLECT SERIOUS INJURY	6231.21	46	1	4500.0	76.1		
129AW	ASSAULT/INCITE OTHER TO ASSAULT PTC OFF	9921.225.A	5	7	-28.6	20.0	199D	RECKLESS CONDUCT ENDANGER LIFE	6231.22	612	653	-6.3	86.3		
129AY	INCITE PERSON TO ASSAULT POLICE	7405.52.1	0	2	-100.0	n/a	199E	RECKLESS CONDUCT ENDANGER SERIOUS INJURY	6231.23	885	869	1.8	90.6		
129BB	ASSAULT A SHERIFF WHILST ON DUTY	86/110.124.1	2	0	n/a	100.0	199M	SET TRAP INTENT CAUSE SERIOUS INJURY	6231.26	5	2	150.0	80.0		
129BC	ASSAULT TO RESIST LAWFUL DETENTION	6231.31.1.C	8	14	-42.9	100.0	199N	USE FIREARM TO RESIST/PREVENT ARREST	6231.29	2	2	0.0	100.0		
129BD	THREATEN TO ASSAULT POLICE ON DUTY	6231.31.1.B	7	14	-50.0	100.0	199S	PLACE OBSTRUCTION FOOTPATH -INJURY/DEATH	7405.7.A	1	0	n/a	0.0		
129BG	AGGRAVATED ASSAULT OF MALE UNDER 15	7405.24.1.A	8	11	-27.3	87.5	199V	PLACE OBSTRUCTION ON ROAD - INJURY/DEATH	7405.7.A	1	3	-66.7	100.0		
129BH	ASSAULT WITH WEAPON	7405.24.2	1295	1305	-0.8	79.4	210A	ASSAULT WITH INTENT TO ROB (COMMON LAW)	LAW.16	9	6	50.0	33.3		
129BI	ASSAULT WITH INSTRUMENT	7405.24.2	92	88	4.5	97.8	221B	EXTORTION-DEMAND WITH THREAT TO KILL	6231.27	15	22	-31.8	66.7		
129BJ	ASSAULT PERSON ASSISTING POLICE	7405.52.1	3	3	0.0	66.7	221BA	EXTORTION WITH THREAT TO INFLECT INJURY	6231.27	15	18	-16.7	66.7		
129BK	THREATEN ASSAULT PREVENT LAWFUL APPREHN	6231.31.1.C	0	1	-100.0	n/a	525B	HARASS WITNESS (SOA S52A)	7405.52A	119	112	6.3	95.8		
129BN	AGGRAVATED ASSAULT OF FEMALE	7405.24.1.A	51	56	-8.9	88.2	599DA	RIOT (COMMON LAW)	LAW.13	22	62	-64.5	95.5		
129BO	ASSAULT OPERATIONAL STAFF - AMBULANCE	7405.51.1	1	2	-50.0	100.0	599DB	ROUT (COMMON LAW)	LAW.12	7	0	n/a	28.6		
129C	UNLAWFUL ASSAULT	7405.23	9961	10112	-1.5	76.1	599FA	RIOTOUSLY ASSEMBLE TOGETHER	6231.206.1	8	14	-42.9	37.5		
129D	ASSAULT IN COMPANY	7405.24.2	269	237	13.5	84.0	599JA	THROW STONE TO INJURE/DANGER/DAMAGE PROP	7405.7.G	47	50	-6.0	95.7		
129E	ASSAULT BY KICKING	7405.24.2	240	271	-11.4	86.3	599JC	DISCHARGE STONE TO CAUSE INJURY/DANGER	7405.7.G	15	39	-61.5	93.3		
129F	ASSAULT WITH WEAPON/INSTRUMENT	7405.24.2	0	1	-100.0	n/a	599JD	DISCHARGE ARROW TO CAUSE INJURY/DANGER	7405.7.G	2	1	100.0	50.0		
129G	ASSAULT POLICE (SERIOUS)	6231.31.1.B	291	290	0.3	97.9	599K	AFFRAY (COMMON LAW)	LAW.1	810	547	48.1	94.1		
129H	THREATEN INJURY TO PREVENT/HINDER ARREST	6231.30.A	6	12	-50.0	83.3	599M	ENTER LAND TO CAUSE BREACH PEACE	6231.207.2	0	3	-100.0	n/a		
129I	ASSAULT TO PREVENT LAWFUL DETENTION	6231.31.1.C	5	3	66.7	100.0	L1202	ASSAULT CAUSING INJURY	L1202	5	3	66.7	20.0		
129J	OBSTRUCT/RESIST POLICE (CRIMES ACT)	6231.31.1.B	16	13	23.1	100.0									
129L	ASSAULT PROTECTIVE SERVICES OFFICER	6338.118J	2	6	-66.7	100.0									
129Q	ASSAULT POLICE (SUMMARY)	7405.52.1	2240	2201	1.8	97.8									
136AM	ASSAULT WITH INTENT TO RAPE	6231.45.2	1	3	-66.7	100.0	<i>Sub-Total</i>			<i>31284</i>	<i>31052</i>	<i>0.7</i>	<i>80.0</i>		
136D	ASSAULT WITH INTENT TO RAPE	6231.40.1	29	45	-35.6	72.4									
136M	UNLAWFULLY/INDECENTLY ASSAULT A GIRL	6231.55.1	1	0	n/a	100.0									
192A	TAKE ACTIONS-CHILD SIGNIFICANT HARM	89/56.261.1.	0	1	-100.0	n/a	ABDUCTION / KIDNAP								
199AH	THREAT DAMAGE OWN PROPERTY-ENDANGER LIFE	6231.198.B	1	2	-50.0	0.0	191A	ABDUCTION-ACT OF SEX PEN	6231.55.A	28	28	0.0	53.6		
199AM	CAUSE EXPLOSION LIKELY TO ENDANGER LIFE	6231.317.2	11	3	266.7	72.7	191C	ABDUCTION-ACT OF SEX PEN WITH ANOTHER	6231.55.B	0	2	-100.0	n/a		
199AN	CAUSE EXPLOSION LIKELY TO ENDANGER PROP	6231.317.2	11	6	83.3	27.3	191E	ABDUCTION-CHILD U/16 FOR SEX PEN	6231.56.1	2	3	-33.3	0.0		
199AO	INTENTIONALLY THREATEN SERIOUS INJURY	6231.21.A	474	411	15.3	88.0	191G	CHILD STEALING	6231.63	14	7	100.0	57.1		
199AP	RECKLESSLY THREATEN SERIOUS INJURY	6231.21.B	109	128	-14.8	91.7	191H	KIDNAP	6231.63A	32	34	-5.9	46.9		
199AS	THREATEN CAUSE HARM TO A PUBLIC OFFICIAL	CRIMCODE.147	0	2	-100.0	n/a	191I	KIDNAPPING (COMMON LAW)	LAW.7	14	19	-26.3	85.7		
199AT	MAKE THREAT TO KILL - INTENDING FEAR	6231.20.A	2	0	n/a	50.0	191M	CHILD STEALING WITH INTENT	6231.63.1	5	2	150.0	100.0		
199AV	THREATEN SERIOUS INJURY-INTENDING FEAR	6231.21.A	2	0	n/a	100.0									

N/A - no calculation was possible due to nil recorded crime in 2006/07 or nil single year clearances in 2007/08

OFFENCES RECORDED BY OFFENCE CATEGORY AND OFFENCE CODE, 2007/08

Table A.1

Offence		Offences Recorded				Single Year		Offences Recorded		Single Year			
		Statutory Reference	2007/08 No.	2006/07 No.	% Change	% Cleared	Statutory Reference			2007/08 No.	2006/07 No.	% Change	% Cleared
191N	CHILD STEALING	6231.63.2	4	7	-42.9	75.0	419S	TRAIL HEAVY MATERIAL -DAMAGE PUBLIC PATH	7405.7.E	0	2	-100.0	n/a
191R	ABDUCT/DETAIN FOR SEXUAL PENETRATION	6231.56.B	4	0	n/a	100.0	599JB	THROW MISSILE INJURE/DANGER/DAMAGE PROP	7405.7.G	233	234	-0.4	89.3
199F	FALSE IMPRISONMENT (COMMON LAW)	LAW.6.1	234	212	10.4	86.3							
<i>Sub-Total</i>			337	314	7.3	78.3	<i>Sub-Total</i>			52972	52509	0.9	22.2
ARSON													
199AR	ARSON CAUSING DEATH	6231.197A	1	0	n/a	100.0	310B	AGGRAVATED BURGLARY	6231.77.1	92	98	-6.1	37.0
411A	CRIMINAL DAMAGE BY FIRE (ARSON)	6231.197.1	3022	3051	-1.0	15.9	310F	AGGRAVATED BURGLARY - FIREARM	6231.77.1	33	32	3.1	66.7
411B	CRIMINAL DAMAGE BY FIRE-ENDANGER LIFE	6231.197.2	13	4	225.0	61.5	310G	AGGRAVATED BURGLARY - PERSON PRESENT	6231.77.1	1458	1390	4.9	48.6
411C	CRIMINAL DAMAGE BY FIRE-VIEW TO GAIN	6231.197.3	1	3	-66.7	100.0	310H	AGGRAVATED BURGLARY - OFFENSIVE WEAPON	6231.77.1	156	146	6.8	80.8
411G	INTENTIONALLY CAUSE A BUSHFIRE	6231.201A.1.	21	23	-8.7	66.7	310L	AGGRAVATED BURGLARY -IMITATION FIREARM	6231.77.1	2	3	-33.3	100.0
411H	RECKLESSLY CAUSE A BUSHFIRE	6231.201A.1.	7	19	-63.2	0.0	<i>Sub-Total</i>			1741	1669	4.3	51.3
411I	RECK SPREAD FIRE TO VEGETATION-PROP OTHR	6231.201A.1.	0	3	-100.0	n/a	BURGLARY (RESIDENTIAL)						
411J	LIGHT FIRE IN RAIL VEHICLE	SR05/69.49.A	1	0	n/a	100.0	310A	BURGLARY	6231.76.1	28806	29540	-2.5	13.3
411K	LIGHT FIRE ON RAIL PREMISES	SR05/69.49.A	1	1	0.0	0.0	310I	CONSPIRACY TO COMMIT BURGLARY	6231.321.1	0	1	-100.0	n/a
419K	LIGHT/USE FIRE & DESTROY/DAMAGE PROPETY	7405.11.1.A	87	82	6.1	12.6	319C	ENTER BUILDING TO COMMIT OFFENCE-ASSAULT	6231.76.1.B.	10	9	11.1	100.0
419L	LIGHT/USE FIRE ENDANGER PROPERTY/LIFE	7405.11.1.A	32	43	-25.6	15.6	319D	ATTEMPT TO ENTER BUILDING TO DAMAGE	6231.76.1.B.	1	1	0.0	100.0
<i>Sub-Total</i>			3186	3229	-1.3	16.3	<i>Sub-Total</i>			28817	29551	-2.5	13.3
PROPERTY DAMAGE													
199A	THREAT TO DESTROY/DAMAGE PROPERTY	6231.198.A	141	105	34.3	86.5	BURGLARY (OTHER)						
419A	CRIMINAL DAMAGE (INTENT DAMAGE/DESTROY)	6231.197.1	43643	41926	4.1	22.6	310A	BURGLARY	6231.76.1	19315	19140	0.9	18.1
419AA	WILFUL DAMAGE/INJURE PROPERTY	7405.9.1.C	8850	10099	-12.4	16.7	310I	CONSPIRACY TO COMMIT BURGLARY	6231.321.1	1	0	n/a	100.0
419AI	DESTROY/DAMAGE (DESECRATE) GRAVE/VAULT	6217.4	0	1	-100.0	n/a	319C	ENTER BUILDING TO COMMIT OFFENCE-ASSAULT	6231.76.1.B.	3	0	n/a	100.0
419AL	DAMAGE/DEFACE BY GRAFFITI-PTC/ADJ PROP	9921.223B.3	37	90	-58.9	67.6	319D	ATTEMPT TO ENTER BUILDING TO DAMAGE	6231.76.1.B.	3	0	n/a	100.0
419BB	DAMAGE MCG TREE/PLANTS ETC	SR94/00.15.A	0	1	-100.0	n/a	<i>Sub-Total</i>			19322	19140	1.0	18.2
419BC	DAMAGE/DEFACE ANY MCG SEAT/FIXTURE ETC	SR94/00.15.C	1	0	n/a	100.0	DECEPTION						
419BL	INJURE/DAMAGE/DEFACE PROPERTY OF PTC	9921.223B.1	2	2	0.0	100.0	321A	OBTAIN PROPERTY BY DECEPTION	6231.81.1	16696	18340	-9.0	77.3
419BM	DAMAGE COMMONWEALTH PROPERTY	CCRI.29	1	0	n/a	100.0	321AN	OBTAIN ADVANTAGE BY VALUELESS CHEQUE	7405.37.1	1	5	-80.0	100.0
419BT	INTERFERE NETWRK ASSET CAUSE RISK/DAMAGE	SR99/141.46.	2	0	n/a	100.0	321AQ	OBTAIN GOODS BY VALUELESS CHEQUE	7405.37.1	1	1	0.0	0.0
419BY	WILFULLY DESECRATE A MEMORIAL	03/80.95.1	1	0	n/a	100.0	321B	OBTAIN FINANCIAL ADVANTAGE BY DECEPTION	6231.82.1	3510	2823	24.3	85.1
419C	CRIMINAL DAMAGE-ENDANGER LIFE	6231.197.2	4	2	100.0	25.0	321BO	PRISON VISITOR-GIVE FALSE INFORMATION	86/117.42.3	1	0	n/a	100.0
419D	CRIMINAL DAMAGE-WITH VIEW TO GAIN	6231.197.3	3	4	-25.0	33.3							
419E	POSSESS ARTICLE FOR CRIMINAL DAMAGE	6231.199	40	38	5.3	97.5							
419F	CONVEY WATER INTO MINE	6231.225	0	1	-100.0	n/a							
419HC	POSS ANYTHING INTENT TO DAMAGE PROPERTY	6231.199.A.I	14	4	250.0	100.0							

N/A - no calculation was possible due to nil recorded crime in 2006/07 or nil single year clearances in 2007/08

OFFENCES RECORDED BY OFFENCE CATEGORY AND OFFENCE CODE, 2007/08

Table A.1

Offence		Offences Recorded				Single Year	Offence		Offences Recorded				Single Year
		Statutory Reference	2007/08 No.	2006/07 No.	% Change	% Cleared			Statutory Reference	2007/08 No.	2006/07 No.	% Change	% Cleared
321BP	CONSPIRACY TO CHEAT/DEFRAUD (COMMON LAW)	LAW.34	80	58	37.9	100.0	321NM	95/63.58	1	1	0.0	100.0	
321BQ	CONSPIRACY TO DEFRAUD (COMMON LAW)	LAW.34	3	4	-25.0	100.0	321NY	CTMARKS.148.	0	4	-100.0	n/a	
321BW	FALSELY APPLY TRADE MARK TO GOODS	CTRADE.98.1.	0	5	-100.0	n/a	321NZ	86/127.72.1.	0	1	-100.0	n/a	
321BY	FORGE REGISTERED TRADE MARK	CTRADE.98.1.	2	0	n/a	100.0	321OA	86/127.72.1.	5	2	150.0	100.0	
321C	MAKE FALSE DOCUMENT (CRIMES ACT)	6231.83A.1	725	1066	-32.0	93.0	321OC	86/127.72.1.	28	25	12.0	96.4	
321CE	HP DEALER-FALSE INFO IN AGREEMENT	6531.32.	0	1	-100.0	n/a	321OE	86/127.72.2	4	3	33.3	100.0	
321CK	USE FALSE DOCUMENT (CRIMES ACT)	6231.83A.2	252	278	-9.4	94.8	321OG	86/127.69.B	2	0	n/a	100.0	
321D	USE COPY OF FALSE DOCUMENT (CRIMES ACT)	6231.83A.4	0	5	-100.0	n/a	321OK	86/127.72.1.	0	1	-100.0	n/a	
321F	FALSE STATEMENT-PROHIB DISCHARGE-MARINE	88/52.41.5.C	1	0	n/a	0.0	321OP	86/127.72.1.	0	3	-100.0	n/a	
321FY	PROCURE CERTIFICATE OF TITLE BY FRAUD	6399.119.1.D	1	0	n/a	100.0	321OW	6231.83A.5	2	0	n/a	100.0	
321G	GIVE/REC. FALSE/MISLEAD. RECEIPT/ACCOUNT	6231.178	1	0	n/a	100.0	321OX	6231.83A.5	8	2	300.0	100.0	
321GT	OBTAIN PTC TICKET CONCESSION BY FRAUD	9921.221.5	0	1	-100.0	n/a	321OY	6231.321.1	1	0	n/a	0.0	
321H	FRAUDULENTLY INDUCE INVESTMENT	6231.191.1	2	0	n/a	50.0	321PC	CPAS.10.1.A	0	1	-100.0	n/a	
321IR	STATE FALSE NAME AND ADDRESS (FOREST ACT)	58/6254.63.6	1	4	-75.0	100.0	321PF	96/66.140A.2	5	3	66.7	100.0	
321JF	OBTAIN CREDIT-FAIL DISCLOSE BANKRUPTCY	CBAN.269.A	8	0	n/a	100.0	321PH	96/66.140A.1	0	1	-100.0	n/a	
321JP	KEEP INCORRECT RECORD/ACCOUNT TO DECEIVE	CTAX.8T.1.A	8	0	n/a	100.0	321PJ	6231.247B.1.	5	9	-44.4	80.0	
321JU	OBTAIN BENEFIT BY FRAUD	CSTUD.49.1.C	2	0	n/a	0.0	321PO	CFTRA.24.1	0	4	-100.0	n/a	
321KA	MAKE FALSE STATEMENT RELATION TO CLAIM	CHEA.128B.1	0	1	-100.0	n/a	321PQ	6231.247G.1.	1	12	-91.7	100.0	
321KC	MAKE FALSE STATEMENT	CHEA.129.2A	11	2	450.0	100.0	321PR	6231.247G.1.	2	2	0.0	50.0	
321KJ	FRAUDULENTLY OBTAIN ANY BENEFIT	10191.248.1	1	0	n/a	0.0	321PV	CTMARKS.148.	1	0	n/a	100.0	
321KK	ATTEMPT TO FRAUDULENTLY OBTAIN BENEFIT	10191.248.2	1	2	-50.0	100.0	321PZ	86/127.72.1.	0	1	-100.0	n/a	
321KQ	PROVIDE FALSE INFORMATION IN APPL/RETURN	10191.249	0	3	-100.0	n/a	321QC	CRIMCODE.145	1	1	0.0	100.0	
321KU	FRAUDULENTLY ALTER REGISTRATION LABEL	86/127.72.1.	10	15	-33.3	100.0	321QE	CRIMCODE.134	0	3	-100.0	n/a	
321KV	FRAUDULENTLY ALTER DOCUMENT	86/127.72.1.	4	2	100.0	50.0	321QF	CRIMCODE.135	0	1	-100.0	n/a	
321KW	FRAUDULENTLY USE REG LABEL/PLATE	86/127.72.1.	609	673	-9.5	99.3	321QL	6231.247C	3	4	-25.0	100.0	
321KX	FRAUDULENTLY USE DOCUMENT	86/127.72.1.	3	2	50.0	66.7	321QO	CAPA.35.1	0	1	-100.0	n/a	
321KY	FRAUDULENTLY ALTER/USE IDENTIFICATION	86/127.72.1.	21	48	-56.3	90.5	321QQ	86/104.38.4	1	0	n/a	100.0	
321KZ	PROCURE USE OF MOTOR VEHICLE BY FRAUD	86/127.69.A	57	58	-1.7	35.1	321QT	9921.220A	1	0	n/a	100.0	
321L	FALSE ACCOUNTING	6231.83.1.A	113	408	-72.3	99.1	321QU	00/18.61.1.D	1	0	n/a	100.0	
321LA	PROCURE HIRE OF MOTOR VEHICLE BY FRAUD	86/127.69.A	84	109	-22.9	41.7	321QV	6231.83.1.A	21	0	n/a	100.0	
321LB	PROCURE USE OF VEHICLE-MISREPRESENTATION	86/127.69.A	7	13	-46.2	71.4	321QX	6231.247H.1	1	0	n/a	0.0	
321LC	PROCURE HIRE VEHICLE - MISREPRESENTATION	86/127.69.A	17	18	-5.6	29.4	321QY	6231.247G.1	1	0	n/a	100.0	
321LV	MAKE FALSE STATEMENT TO INDUCE ANOTHER	6231.83A.10	13	1	1200.0	100.0	321QZ	9921.220C	1	0	n/a	100.0	
321LX	FORGE/FALSIFY OTHER DOCUMENT	96/43.55.2	2	1	100.0	100.0	322AK	96/35.188.1.	4	31	-87.1	100.0	
321M	PRODUCE/USE ACCOUNT TO MISLEAD/DECEIVE	6231.83.1.B	55	73	-24.7	50.9	322B	6231.176.1	225	57	294.7	100.0	
321MB	INTENT. FALSELY APPLY REG TRADEMARK	CTMARKS.146.	3	0	n/a	100.0	322C	6231.176.2	4	0	n/a	100.0	
321MF	POSS GOODS FOR SALE WITH FALSE TRADEMARK	CTMARKS.148.	6	43	-86.0	100.0	322D	6231.86.2	0	5	-100.0	n/a	
321N	HAVE CUSTODY FALSE DOCUMENT (CRIMES ACT)	6231.83A.5	18	1	1700.0	100.0	323AL	97/108.122.1	19	141	-86.5	100.0	

n/a - no calculation was possible due to nil recorded crime in 2006/07 or nil single year clearances in 2007/08

OFFENCES RECORDED BY OFFENCE CATEGORY AND OFFENCE CODE, 2007/08

Table A.1

Offence Code	Category/Description	Statutory Reference	Offences Recorded			% Change	Single Year % Cleared	Offence Code	Category/Description	Statutory Reference	Offences Recorded			% Change	Single Year % Cleared
			2007/08 No.	2006/07 No.							2007/08 No.	2006/07 No.			
323AQ	ATTEMPT TO UTTER COUNTERFEIT MONEY	CRIMCODE.11.	0	2	-100.0	n/a	889QR	OBTAIN ACCESS TO CREDIT INFO FILE-UNAUTH	CPRIV.18S.1	0	1	-100.0	n/a		
323C	MAKE/POSSESS ARTICLE TO MAKE FALSE DOC	6231.83A.5C	1	1	0.0	0.0	889QS	ACCESS CREDIT INFO FILE - FALSE PRETENCE	CPRIV.18T.1	0	1	-100.0	n/a		
323D	MAKE COUNTERFEIT MONEY	CCRIC.6	21	19	10.5	76.2									
323F	UTTER COUNTERFEIT MONEY	CCRIC.7.A	178	187	-4.8	36.0	<i>Sub-Total</i>			23290	25682	-9.3	79.9		
323H	BUY/SELL/REC/DISPOSE COUNTERFEIT MONEY	CCRIC.8.1	6	9	-33.3	16.7	HANDLE STOLEN GOODS								
323J	POSSESS COUNTERFEIT MONEY	CCRIC.9.1.A	39	54	-27.8	74.4	322A	UNLAWFUL POSSESSION	7405.26.1	53	69	-23.2	100.0		
511J	BRIBE PUBLIC OFFICIAL (COMMON LAW)	LAW.2	3	7	-57.1	100.0	331A	RCV GOOD STOLEN BY WORKMAN/ARTIFICER	7405.34.1	1	1	0.0	100.0		
511S	IMPERSONATE PTC OFFICER	9921.218.3.E	0	2	-100.0	n/a	332I	POSSESS PROPERTY BEING PROCEEDS OF CRIME	97/108.123.1	4	12	-66.7	75.0		
511T	IMPERSONATE OFFICER-TRANSPORT ACT	9921.225B	2	0	n/a	0.0	332J	POSSESS MONEY - BEING PROCEEDS OF CRIME	97/108.123.1	1	0	n/a	100.0		
525A	PERJURY/FALSE DECLARATION/FALSE OATH	6231.314	50	51	-2.0	96.0	332L	POSSESS SUSPECTED STOLEN GOODS	7405.26.1	29	23	26.1	100.0		
525C	PERVERT COURSE OF JUSTICE (COMMON LAW)	LAW.11	83	96	-13.5	97.6	332S	RECKLESSLY DEAL WITH PROCEEDS OF CRIME	6231.194.3	19	53	-64.2	100.0		
525F	PERJURY (COMMON LAW)	LAW.10	20	9	122.2	100.0	332T	NEGLIGENTLY DEAL WITH PROCEEDS OF CRIME	6231.194.4	6	7	-14.3	100.0		
525L	SUBORNATION OF PERJURY	6231.314.1	1	2	-50.0	100.0	332U	DEAL PROPERTY SUSPECTED PROCEED OF CRIME	6231.195	3283	3237	1.4	98.6		
525Q	WILFUL AND CORRUPT PERJURY	6246.141	1	2	-50.0	100.0	332V	DEAL PROPERTY BECOME INSTRUMENT OF CRIME	6231.195A.1	2	11	-81.8	50.0		
549DQ	FALSE NAME/ADDRESS-EPA ACT	8056.56.2	1	0	n/a	100.0	339A	HANDLE/RECEIVE/RETENTION STOLEN GOODS	6231.88.1	3073	4041	-24.0	98.0		
549GG	MAKE FALSE/MISLEAD STATEMENT APPLICATION	CTAX.14K.1.C	0	1	-100.0	n/a	339F	ATT. TO DISPOSE OF STOLEN GOODS	6231.321M	0	1	-100.0	n/a		
699B	FORGE PRESCRIPTION-DRUG OF DEPENDENCE	9719.77	84	718	-88.3	89.3	339G	BRING STOLEN GOODS INTO VICTORIA	6231.88.1	45	31	45.2	97.8		
699G	ALTER PRESCRIPTION-DRUG OF DEPENDENCE	9719.77	12	15	-20.0	100.0	339H	DISHON U/TAKE IN REALISATN STOLEN GOODS	6231.88.1	12	13	-7.7	100.0		
699H	UTTER FORGED SCRIPT-DRUG OF DEPENDENCE	9719.77	34	41	-17.1	97.1	339I	CONSPIRACY TO HANDLE STOLEN GOODS	6231.321.1	3	5	-40.0	100.0		
699J	UTTER ALTERED SCRIPT-DRUG OF DEPENDENCE	9719.77	0	6	-100.0	n/a	339J	DISHON U /TAKE/ASSIST DISPOSAL OF GOODS	6231.88.1	1	3	-66.7	100.0		
699K	OBTAIN DRUG OF DEPENDENCE-FALSE REPRESENTATION	9719.78.A	17	24	-29.2	100.0	339L	KNOWINGLY DEAL/CONCEAL PROCEEDS OF CRIME	6231.194.1	10	24	-58.3	100.0		
699L	OBTAIN SCRIPT DRUG DEPENDENCE-FALSE REPRESENTATION	9719.78.B	3	27	-88.9	100.0	339M	KNOWINGLY DEAL WITH PROCEEDS OF CRIME	6231.194.2	71	129	-45.0	95.8		
699L	INDUCE MP ADMINISTER DRUG OF DEPENDENCE	9719.78.C	0	1	-100.0	n/a	339N	DISHONESTLY RECEIVE STOLEN GOODS	6231.88.1	10	13	-23.1	100.0		
699LA	CAUSE DRUG ADMIN. - FALSE REPRESENTATION	9719.78.C	1	0	n/a	100.0	339O	DISPOSE PROPERTY BEING PROCEEDS OF CRIME	CRIMCODE.400	4	0	n/a	100.0		
739O	OBTAIN LICENCE/PERMIT BY FALSE STATEMENT	86/127.71.A	0	1	-100.0	n/a	<i>Sub-Total</i>			6627	7673	-13.6	98.3		
812AB	MAKE FALSE STATEMENT- LEADING PARTICULAR	04/33.135.A	13	1	1200.0	100.0	THEFT FROM MOTOR VEHICLE								
812AC	FURNISH FALSE PARTICULARS	04/33.135.B	15	4	275.0	100.0	399A	THEFT FROM MOTOR VEHICLE	6231.74	52178	46482	12.3	8.6		
812N	FALSIFY ANY SECURITIES/BOOKS OF COMPANY	CCORP.1307.1	17	0	n/a	100.0	<i>Sub-Total</i>			52178	46482	12.3	8.6		
831AC	PURPORT USING ABN NR NOT YOUR OWN	CNTSABN.23.1	1	0	n/a	100.0									
834AZ	TRANSFER DOC TO PERSON TO GAIN ENTRY	CMIG.234.2	1	0	n/a	100.0									
838AC	CARRY ON BUSINESS-FAIL DISCLOSE BANKRUPT	CBAN.269.B	1	0	n/a	100.0									
842J	WILFULLY MAKE FALSE STATE IN DECLARATION	CMAR.96.1	1	1	0.0	100.0									
842K	MAKE FALSE STATEMENT	CMAR.99	1	0	n/a	100.0									
844DJ	STATE FALSE ADDRESS	9921.218B.4.	1	1	0.0	100.0									
844Z	FALSE NAME/ADDRESS-TRANSPORT ACT	9921.218B.4.	3	11	-72.7	100.0									
852CI	MANAGE-LIABILITY FOR OFFENCE AGAINST ACT	89/54.30.1	1	3	-66.7	100.0									
854A	SECRET COMMISSION-GIVE/RECEIVE	6231.179	0	1	-100.0	n/a									

n/a - no calculation was possible due to nil recorded crime in 2006/07 or nil single year clearances in 2007/08

OFFENCES RECORDED BY OFFENCE CATEGORY AND OFFENCE CODE, 2007/08

Table A.1

Offence		Offences Recorded				Single Year	Offence		Offences Recorded				Single Year
		Statutory Reference	2007/08 No.	2006/07 No.	% Change	% Cleared			Statutory Reference	2007/08 No.	2006/07 No.	% Change	% Cleared
Code	Category/Description						Code	Category/Description					
THEFT (SHOPSTEAL)							653A	TRAFFICK HEROIN	9719.71.1	1	5	-80.0	100.0
393A	THEFT-FROM SHOP (SHOPSTEAL)	6231.74	15704	16160	-2.8	84.4	653J	TRAFFICK LARGE COMM QTY - HEROIN	9719.71	0	2	-100.0	n/a
<i>Sub-Total</i>			<i>15704</i>	<i>16160</i>	<i>-2.8</i>	<i>84.4</i>	653L	TRAFFICK COMM QTY - HEROIN	9719.71AA	9	5	80.0	100.0
THEFT OF MOTOR VEHICLE							653N	TRAFFICK HEROIN	9719.71AC	437	598	-26.9	99.3
351A	THEFT OF MOTOR VEHICLE	6231.74	18008	17998	0.1	20.7	653O	ATT TRAFFICK HEROIN	9719.71AC	5	8	-37.5	80.0
<i>Sub-Total</i>			<i>18008</i>	<i>17998</i>	<i>0.1</i>	<i>20.7</i>	653P	CONS TRAF COM QTY CONTROLLED DRUG-HEROIN	CRIMCODE.11.	0	5	-100.0	n/a
THEFT OF BICYCLE							654A	TRAFFICK COCAINE	9719.71.1	4	3	33.3	100.0
352A	THEFT-OF BICYCLE	6231.74	5853	5679	3.1	8.4	654K	TRAFFICK COMM QTY - COCAINE	9719.71AA	3	10	-70.0	100.0
<i>Sub-Total</i>			<i>5853</i>	<i>5679</i>	<i>3.1</i>	<i>8.4</i>	654O	TRAFFICK COCAINE	9719.71AC	62	53	17.0	100.0
THEFT (OTHER)							654RS	CONSPIRE TRAFFICK LARGE COMM QTY-COCAINE	9719.79.1	0	3	-100.0	n/a
321PP	FAIL DEP TRUST MONEY- INTENT TO FRAUD	96/35.174.5.	0	4	-100.0	n/a	657A	TRAFFICK CANNABIS	9719.71.1	13	15	-13.3	100.0
353A	ILLEGALLY TAKE SHIP/BOAT W/O CONSENT	7405.38.1	3	1	200.0	66.7	657J	TRAFFICK LARGE COMM QTY - CANNABIS	9719.71	8	3	166.7	100.0
353B	ILLEGALLY USE SHIP/BOAT W/O CONSENT	7405.38.1	1	0	n/a	100.0	657K	ATT TRAFFICK COMM QTY - CANNABIS	9719.71	0	1	-100.0	n/a
358A	THEFT OF TRAILER	6231.74	960	958	0.2	6.4	657P	TRAFFICK COMM QTY - CANNABIS	9719.71AA	40	47	-14.9	100.0
359A	ILLEGALLY USE VEHICLE NOT MOTOR CAR	7405.38.1	2	9	-77.8	100.0	657V	TRAFFICK CANNABIS	9719.71AC	854	899	-5.0	99.4
390A	THEFT	6231.74	52439	55576	-5.6	23.9	657W	ATT TRAFFICK CANNABIS	9719.71AC	5	9	-44.4	100.0
390C	THEFT OF BOAT/VESSEL	6231.74	10	17	-41.2	10.0	657X	TRAFFICK HASHISH	9719.71AC	2	2	0.0	100.0
399B	REMOVE DISPLAY ARTICLE FROM PUBLIC PLACE	6231.78.1	1	3	-66.7	100.0	657Z	TRAFFICK TETRAHYDRACANNIBANOL	9719.71AC	11	6	83.3	100.0
399V	THEFT OF MAIL RECEPTACLE/ARTICLE/MESSAGE	CRIMCODE.471	20	8	150.0	55.0	658A	TRAFFICK AMPHETAMINE	9719.71.1	11	33	-66.7	100.0
<i>Sub-Total</i>			<i>53436</i>	<i>56576</i>	<i>-5.6</i>	<i>23.6</i>	658AE	TRAFFICK AMPHETAMINE	9719.71AC	550	863	-36.3	99.6
DRUGS (CUL/MAN/TRAFF)							658AF	ATT TRAFFICK AMPHETAMINE	9719.71AC	7	10	-30.0	100.0
643B	CONS IMP COM QTY BORDR CONTR DRUG-HEROIN	CRIMCODE.11.	2	0	n/a	100.0	658AG	TRAFFICK ECSTASY	9719.71AC	375	389	-3.6	98.9
643C	CONS IMP MARK QTY BORD CONTR DRUG-HEROIN	CRIMCODE.11.	3	0	n/a	100.0	658AH	ATT TRAFFICK ECSTASY	9719.71AC	4	5	-20.0	100.0
649N	IMPORT PROHIBITED IMPORTS INTO AUSTRALIA	CCUS.233B.1.	0	3	-100.0	n/a	658AI	TRAFFICK LSD	9719.71AC	16	12	33.3	100.0
649O	KNOWINGLY/RECKLESSLY IMPORT TIER 1 GOODS	CCUS.233BAA.	1	0	n/a	100.0	658AK	TRAFFICK METHYLAMPHETAMINE	9719.71AC	279	168	66.1	99.3
							658AL	ATT TRAFFICK METHYLAMPHETAMINE	9719.71AC	1	3	-66.7	100.0
							658AM	TRAFFICK KETAMINE	9719.71AC	7	6	16.7	100.0
							658AO	CONSPIRE TO TRAFFICK METHYLAMPHETAMINE	9719.79.1	8	14	-42.9	100.0
							658AP	CONSPIRE TO TRAFFICK COMM QTY - ECSTASY	9719.79.1	0	1	-100.0	n/a
							658AQ	TRAFFICK LGE COMM QTY-METHYLAMPHETAMINE	9719.71	16	33	-51.5	93.8
							658AS	CONSPIRE TRAF LGE COMM QTY- METHYLAMPHET	9719.79.1	1	3	-66.7	100.0
							658AT	CONSPIRE TRAFFICK COMM QTY- METHYLAMPHET	9719.79.1	13	2	550.0	100.0
							658AU	CONSPIRE TRAF LGE COMM QTY-MDMA(ECSTASY)	9719.79.1	2	2	0.0	100.0
							658AV	AID & ABET TRAF LGE COM QTY-METHYLAMPHET	9719.80.1	1	0	n/a	100.0
							658B	TRAFFICK ECSTASY	9719.71.1	14	19	-26.3	100.0
							658K	TRAFFICK LARGE COMM QTY - AMPHETAMINE	9719.71	4	4	0.0	100.0
							658M	TRAFFICK LARGE COMM QTY - ECSTASY	9719.71	16	12	33.3	100.0
							658N	ATT TRAFFICK LARGE COMM QTY - ECSTASY	9719.71	0	1	-100.0	n/a

n/a - no calculation was possible due to nil recorded crime in 2006/07 or nil single year clearances in 2007/08

OFFENCES RECORDED BY OFFENCE CATEGORY AND OFFENCE CODE, 2007/08

Table A.1

Offence Code	Category/Description	Statutory Reference	Offences Recorded			% Change	Single Year % Cleared	Offence Code	Category/Description	Statutory Reference	Offences Recorded			% Change	Single Year % Cleared
			2007/08 No.	2006/07 No.							2007/08 No.	2006/07 No.			
658S	ATT TRAFFICK LARGE COMM QTY - KETAMINE	9719.71	0	1	-100.0	n/a	669O	POSSESS MERCURIC CHLORIDE	9719.71D	1	0	n/a	100.0		
658T	TRAFFICK COMM QTY - AMPHETAMINE	9719.71AA	26	25	4.0	100.0	669R	POSSESS NITROETHANE	9719.71D	2	0	n/a	100.0		
658V	TRAFFICK COMM QTY - ECSTASY	9719.71AA	9	11	-18.2	100.0	669S	POSSESS NITROMETHANE	9719.71D	3	0	n/a	100.0		
658Z	TRAFFICK COMM QTY-METHYLAMPHETAMINE	9719.71AA	9	10	-10.0	100.0	669U	POSSESS PHENYLACETIC ACID	9719.71D	3	0	n/a	100.0		
659A	TRAFFICK OTHER DRUG OF DEPENDENCE	9719.71.1	22	32	-31.3	100.0	669Z	POSSESS PSEUDOEPHEDRINE	9719.71D	2	0	n/a	100.0		
659BJ	TRAFFICK DRUG OF DEPEND. -HALLUCINOGEN	9719.71.1	1	0	n/a	100.0	699ER	POSSESS A TABLET PRESS	9719.71C	5	5	0.0	100.0		
659BN	POSSESS SUBSTANCE-MANUF. DOD TO TRAFFICK	9719.71A	55	48	14.6	100.0									
659BO	POSSESS MATERIAL-MANUF. DOD TO TRAFFICK	9719.71A	15	23	-34.8	100.0	Sub-Total			4164	4704	-11.5	98.7		
659BP	SUPPLY DOD TO CHILD - USE BY THAT CHILD	9719.71B.1.B	24	18	33.3	87.5									
659BQ	POSS DOCUMENT-MANUF. D.O.D. TO TRAFFICK	9719.71A	4	7	-42.9	100.0	DRUGS (POSSESS/USE)								
659BR	POSS EQUIPMENT-MANUF. D.O.D. TO TRAFFICK	9719.71A	61	58	5.2	96.7	549LH	DETAINEE USE DOD W/O AUTH-POLICE GAOL	SR05/101.13.	1	0	n/a	100.0		
659BT	TRAFFICK DRUG OF DEPEND LARGE COMM QTY	9719.71	0	8	-100.0	n/a	613A	POSSESS HEROIN	9719.73.1	658	578	13.8	99.4		
659BX	TRAFFICK LARGE COMM QTY - PRESC DRUGS	9719.71	1	0	n/a	100.0	613B	USE HEROIN	9719.75	221	166	33.1	99.5		
659BZ	TRAFFICK DRUG OF DEPENDENCE COMM QTY	9719.71AA	5	8	-37.5	100.0	614A	POSSESS COCAINE	9719.73.1	76	78	-2.6	98.7		
659CB	TRAFFICK COMM QTY-OTHER HALLUCINOGENIC	9719.71AA	1	0	n/a	100.0	614B	POSSESS CRACK	9719.73.1	2	0	n/a	100.0		
659CD	TRAFFICK COMM QTY - PRESCRIBED DRUGS	9719.71AA	2	2	0.0	100.0	614C	USE COCAINE	9719.75	6	5	20.0	100.0		
659CF	TRAFFICK DRUG OF DEPENDENCE TO A CHILD	9719.71AB	6	4	50.0	100.0	614D	USE CRACK	9719.75	1	0	n/a	100.0		
659CG	ATT TRAFFICK DRUG OF DEPENDENCE TO CHILD	9719.71AB	0	1	-100.0	n/a	617A	POSSESS CANNABIS	9719.73.1	4597	4592	0.1	99.3		
659CH	TRAFFICK DRUG OF DEPENDENCE	9719.71AC	106	117	-9.4	100.0	617AB	POSSESS COMMERCIAL QUANTITY - CANNABIS	9719.73.1	2	0	n/a	50.0		
659CI	ATT TRAFFICK DRUG OF DEPENDENCE	9719.71AC	1	5	-80.0	100.0	617B	POSSESS HASHISH	9719.73.1	9	16	-43.8	100.0		
659CJ	TRAFFICK OTHER HALLUCINOGENIC	9719.71AC	2	0	n/a	100.0	617C	USE CANNABIS	9719.75	443	478	-7.3	99.8		
659CL	TRAFFICK PRESCRIBED DRUGS	9719.71AC	47	33	42.4	97.9	617D	USE HASHISH	9719.75	1	1	0.0	100.0		
659CM	ATT TRAFFICK PRESCRIBED DRUGS	9719.71AC	2	2	0.0	100.0	618A	POSSESS AMPHETAMINE	9719.73.1	1666	1731	-3.8	99.0		
659CN	TRAFFICK LARGE COMM QTY-PSEUDOEPHYDRINE	9719.71	1	1	0.0	100.0	618AA	POSSESS DIMETHYLAMPHETAMINE	9719.73.1	0	4	-100.0	n/a		
659CO	TRAFFICK COMM QTY - PSEUDOEPHEDRINE	9719.71AA	3	1	200.0	100.0	618AC	POSSESS METHYLAMPHETAMINE	9719.73.1	138	46	200.0	100.0		
659CP	PRE-TRAF COM QTY CONT PRECUR-PHENLACETIC	CRIMCODE.306	1	0	n/a	100.0	618AD	USE METHYLAMPHETAMINE	9719.75	28	8	250.0	100.0		
659CQ	TRAFFICK PSEUDOEPHEDRINE	9719.71AC	1	0	n/a	100.0	618AE	ATT. POSSESS METHYLAMPHETAMINE	9719.73.1	1	0	n/a	100.0		
666I	CULTIVATE NARCOTIC PLANT-NOT CANNABIS	9719.72B	7	0	n/a	85.7	618B	USE AMPHETAMINE	9719.75	270	273	-1.1	100.0		
667A	CULTIVATE NARCOTIC PLANT-CANNABIS	9719.72.1	2	1	100.0	100.0	618C	POSSESS ECSTASY	9719.73.1	728	576	26.4	99.5		
667G	CULT NARC PLANT LGE COMM QTY-CANNABIS	9719.72	3	1	200.0	66.7	618D	USE ECSTASY	9719.75	60	45	33.3	98.3		
667I	CULT NARC PLANT COMM QTY-CANNABIS	9719.72A	24	19	26.3	91.7	618Q	POSSESS LSD	9719.73.1	22	20	10.0	100.0		
667J	ATT CULT NARC PLANT COMM QTY-CANNABIS	9719.72A	0	1	-100.0	n/a	618R	USE LSD	9719.75	1	3	-66.7	100.0		
667K	CULTIVATE NARCOTIC PLANT-CANNABIS	9719.72B	900	999	-9.9	97.1	618Z	POSSESS DRUG OF DEPENDENCE - KETAMINE	9719.73.1	2	4	-50.0	100.0		
667L	ATT CULTIVATE NARCOTIC PLANT-CANNABIS	9719.72B	3	6	-50.0	100.0	619A	POSSESS DRUG OF DEPENDENCE (NOT NAMED)	9719.73.1	357	419	-14.8	96.4		
669C	POSSESS BENZALDEHYDE	9719.71D	2	0	n/a	100.0	619AA	USE DRUG OF DEPEND. -HALLUCINOGEN	9719.75	10	13	-23.1	100.0		
669E	POSSESS 1,4-BUTANEDIOL	9719.71D	1	0	n/a	100.0	619AO	POSSESS DRUG OF DEPENDENCE (TRAFFICK)	9719.73.2	9	38	-76.3	88.9		
669H	POSSESS GAMMA HYDROXYBUTANOIC ACID	9719.71D	12	0	n/a	100.0	619AP	POSSESS PSEUDOEPHEDRINE	9719.73.1	1	0	n/a	100.0		
669M	POSSESS IODINE	9719.71D	4	0	n/a	100.0									

n/a - no calculation was possible due to nil recorded crime in 2006/07 or nil single year clearances in 2007/08

OFFENCES RECORDED BY OFFENCE CATEGORY AND OFFENCE CODE, 2007/08

Table A.1

Offence Code	Category/Description	Statutory Reference	Offences Recorded			Single Year %	Offence Code	Category/Description	Statutory Reference	Offences Recorded			Single Year %
			2007/08 No.	2006/07 No.	% Change					2007/08 No.	2006/07 No.	% Change	
619AQ	POSSESS ANABOLIC STEROIDS	9719.73.1	22	2	1000.0	95.5	527T	BREACH OF UNDERTAKING	89/56.143.1	16	39	-59.0	93.8
619AS	POSSESS A CONTROLLED PRECURSOR	CRIMCODE.308	2	0	n/a	100.0	528A	CONVEY ANYTHING PRISON/PRISONER-ESCAPE	6231.479B.B	1	0	n/a	0.0
619B	USE OTHER DRUG OF DEPENDENCE	9719.75	40	55	-27.3	100.0	528AA	ESCAPE FROM LAWFUL CUSTODY	7405.49E.B	82	83	-1.2	96.3
619G	ADMINISTER SUBST-INTERFERE BODY FUNCTION	6231.19.1	5	9	-44.4	60.0	528AB	ATTEMPT TO ESCAPE FROM LAWFUL CUSTODY	7405.49E.B	13	9	44.4	100.0
619H	INTRODUCE DRUG INTO THE BODY OF ANOTHER	9719.74	45	33	36.4	37.8	528AC	ESCAPE FROM LAWFUL DETENTION	7405.49E.B	4	1	300.0	100.0
619R	POSSESS DRUG OF DEPEND. -PRESCRIPT DRUG	9719.73.1	535	599	-10.7	99.3	528B	ESCAPE FROM LAWFUL CUSTODY	7393.8.B	1	7	-85.7	100.0
619S	USE DRUG OF DEPEND. -PRESCRIPTION DRUG	9719.75	33	21	57.1	100.0	528BD	AIDS PRISONER IN ESCAPING FROM CUSTODY	6231.479B.A	2	4	-50.0	100.0
619Z	POSSESS DRUG OF DEPEND. -HALLUCINOGEN	9719.73.1	48	42	14.3	91.7	528CA	FORCIBLY RESCUE PRISONER	6231.479A	6	2	200.0	100.0
643A	POSS COMM QTY IMP BORDR CONT DRUG-HEROIN	CRIMCODE.307	0	5	-100.0	n/a	528F	PRISONER-ESCAPE CUSTODY CORRECTIONS/MOPF	6231.479C.1.	27	34	-20.6	100.0
647A	IMPORT BORDER CONTROLLED DRUG - CANNABIS	CRIMCODE.307	0	2	-100.0	n/a	528FC	ESCAPE FROM CUSTODY FROM POLICE MEMBER	6231.479C.1.	12	9	33.3	100.0
							528K	ESCAPE FROM YOUTH TRAINING CENTRE	89/56.267.1	1	1	0.0	0.0
<i>Sub-Total</i>			<i>10040</i>	<i>9862</i>	<i>1.8</i>	<i>98.9</i>	528O	ESCAPE (COMMON LAW)	LAW.28	0	2	-100.0	n/a
							528Y	ESCAPE FROM PLACE OF LAWFUL DETENTION	7405.49E.A	3	2	50.0	100.0
							533AM	RESIST POLICE	7405.52.1	2052	2059	-0.3	99.2
GOING EQUIPPED TO STEAL							533AN	RESIST PERSON ASSISTING POLICE	7405.52.1	6	3	100.0	100.0
599A	GOING EQUIPPED TO STEAL/CHEAT	6231.91.1	467	445	4.9	98.1	533AO	OBSTRUCT POLICE IN EXERCISE OF DUTY	86/127.62.3	0	2	-100.0	n/a
<i>Sub-Total</i>			<i>467</i>	<i>445</i>	<i>4.9</i>	<i>98.1</i>	533C	HINDER POLICE (SUMMARY)	7405.52.1	328	379	-13.5	99.1
							533F	DELAY POLICE ENTRY INTO PUBLIC PREMISES	7405.22.2	1	0	n/a	100.0
							533G	DELAY POLICE (SUMMARY)	7405.52.1	1	0	n/a	100.0
							533H	OBSTRUCT POLICE (SUMMARY)	7405.52.1	20	23	-13.0	100.0
JUSTICE PROCEDURES							534C	C'WEALTH-CONSPIRACY-PERVERT JUSTICE	CCRI.43	0	2	-100.0	n/a
211D	ACCESSORY TO ARMED ROBBERY	6231.325.1	1	9	-88.9	100.0	549A	IMPERSONATE MEMBER OF POLICE FORCE	6338.97	54	56	-3.6	83.3
511BN	MISCONDUCT OF PUBLIC OFFICIAL	LAW.46	39	49	-20.4	100.0	549AF	CAUSE FALSE REPORT TO BE MADE TO POLICE	7405.53.1	69	75	-8.0	98.6
511BP	PROVID SUPPORT TO ORG-RECK IF TERROR ORG	CRIMCODE.102	0	1	-100.0	n/a	549B	MAKE FALSE REPORT TO POLICE	7405.53.1	373	435	-14.3	97.3
524A	BREACH INTERVENTION ORDER	87/19.22	7329	7300	0.4	90.6	549BL	OBSTRUCT INSPECTOR-PREV CRUELTY ACT	86/46.23.A	1	2	-50.0	100.0
524AD	DIVULGE INFORMATION - NOT AUTHORISED	04/79.68.2.B	0	1	-100.0	n/a	549CD	FAIL SUBMIT TO SEARCH-COURT SECURITY	9499.3.4	1	0	n/a	100.0
524AF	DISCLOSE EXISTENCE OF ORDER	04/79.20.5.A	1	0	n/a	100.0	549CE	COMMUNICATE WITH PRISONER IN PRISON	86/117.32.1.	1	0	n/a	100.0
524M	FAIL ATTEND INTERVIEW-COUNSELLING REPORT	87/19.8C.5	4	7	-42.9	100.0	549CG	TAKE/SEND ANYTHING INTO A PRISON	86/117.32.1.	55	43	27.9	90.9
524N	FAIL ATTEND COUNSELLING-FAMILY VIOLENCE	87/19.8D.4	37	42	-11.9	94.6	549CI	ACCESSORY-IMPEDE APPREHENSION/PROS ETC	6231.325.1	16	7	128.6	100.0
525S	WITNESS GIVE FALSE EVIDENCE IN MAT PART	04/79.38.1	2	0	n/a	100.0	549CK	REFUSE/FAIL STATE NAME/ADDRESS (CRIMES)	6231.456AA.3	76	75	1.3	100.0
527A	FAIL TO ANSWER BAIL	9008.30.1	5433	5859	-7.3	98.4	549CT	HARBOUR/CONCEAL CHILD-SUPERVISION ORDER	89/56.263.A	0	4	-100.0	n/a
527AA	BREACH OF BAIL	9008.24.1.A	0	1	-100.0	n/a	549CV	WITHDRAW/ASSIST CHILD UNDER ORDER/LEAVE	89/56.264	0	1	-100.0	n/a
527AC	BREACH GOOD BEHAVIOUR BOND	89/56.148.1	28	75	-62.7	96.4	549DG	DELIVER CONTRABAND TO BE TAKEN INTO YTC	89/56.270.1.	0	1	-100.0	n/a
527AD	FAIL TO COMPLY WITH SENTENCE/ORDER MADE	CCRI.20AC.2	4	1	300.0	75.0	549DL	PRISON VISITOR-DISOBEY DIRECTION	86/117.43.2	1	0	n/a	100.0
527AF	BREACH OF GOOD BEHAVIOUR BOND	05/96.371.1	22	0	n/a	95.5	549DM	FAIL/REFUSE TO SUPPLY NAME/ADDRESS	9499.3.2.A	4	5	-20.0	100.0
527H	BREACH OF SUSPENDED SENTENCE ORDER	91/49.31.1	10	340	-97.1	100.0	549DP	REFUSE NAME/ADDRESS-EPA ACT	8056.56.2	1	0	n/a	100.0
527I	FAILURE TO COMPLY WITH UNDERTAKING ORDER	91/49.79.1	299	86	247.7	97.3	549FB	MINOR-USE FALSE EVIDENCE AGE-GAMING	91/53.95	0	1	-100.0	n/a
527L	FAILURE TO COMPLY WITH CBO	91/49.47.1	2	2	0.0	100.0	549GZ	STATE FALSE NAME WHEN REQUESTED	6231.456AA.3	341	339	0.6	97.9
527S	FAIL TO COMPLY WITH CONDITIONS OF ORDER	CCRI.20A.5	2	4	-50.0	100.0							

n/a - no calculation was possible due to nil recorded crime in 2006/07 or nil single year clearances in 2007/08

OFFENCES RECORDED BY OFFENCE CATEGORY AND OFFENCE CODE, 2007/08

Table A.1

Offence Code	Category/Description	Statutory Reference	Offences Recorded			Single Year		Offence Code	Category/Description	Statutory Reference	Offences Recorded			Single Year	
			2007/08 No.	2006/07 No.	% Change	% Cleared	2007/08 No.				2006/07 No.	% Change	% Cleared		
549HA	STATE FALSE ADDRESS WHEN REQUESTED	6231.456AA.3	61	59	3.4	98.4	571B	ATT. PROCURE MINOR FOR CHILD PORNOGRAPHY	6231.321M	3	1	200.0	100.0		
549HD	FAIL NOTIFY CORONER OF REPORTABLE DEATH	85/10257.13	1	0	n/a	100.0	845EW	HINDER A MARITIME INSPECTOR	CMARI.143	0	6	-100.0	n/a		
549HM	INTRODUCE DRUG INTO CENTRE	89/56.270.1.	3	4	-25.0	100.0	849BQ	CONDUCT HIGH FIRE RISK-FIRE DANG PERIOD	6228.39E.1	1	0	n/a	100.0		
549HU	THREATEN GOOD ORDER/MANAGEMENT OF GAOL	SR95/23.11.1	0	1	-100.0	n/a									
549IA	POSSESS EXPLOSIVE WITHOUT BEING LICENSED	10189.21.2	13	13	0.0	92.3	<i>Sub-Total</i>			<i>17288</i>	<i>17939</i>	<i>-3.6</i>	<i>95.1</i>		
549IF	WILFULLY HINDER OFFICER ON DUTY	6228.107.A	0	4	-100.0	n/a	REGULATED PUBLIC ORDER								
549IO	ATTEMPT TO SEND ANYTHING INTO A PRISON	86/117.32.1.	1	2	-50.0	100.0	199AI	WORK AS PROSTITUTE INFECTED WITH STD	94/102.20.1	1	0	n/a	0.0		
549IP	MEMBER POLICE COMMUNICATE ANY FACT/DOC	6338.127A.1	1	1	0.0	100.0	199W	PERMIT DOG TO ATTACK ANIMAL (SOA S8.E)	7405.8.E	6	14	-57.1	66.7		
549IQ	POLICE MEMBER TAKE BRIBE	6338.95.1.A	1	0	n/a	100.0	199X	PERMIT DOG TO WORRY ANIMAL (SOA S8.E)	7405.8.E	2	2	0.0	100.0		
549IU	WILFULLY OBSTRUCT OFFICER ON DUTY	6228.107.A	0	1	-100.0	n/a	429C	DEPOSIT LITTER	8056.45E.1	98	102	-3.9	87.8		
549JC	POSS CLOTH ACCOURTMENTS -FORCE SUPPLIED	6338.97	2	4	-50.0	100.0	429G	BRING/KEEP/SELL CONTROLLED PEST ANIMAL	94/52.75.2	1	0	n/a	100.0		
549JJ	ENGAGE IN CHILD-RELATED EMPLOYMENT	04/56.68.1.B	14	1	1300.0	92.9	511AY	OBST PERSON ENGAGED EMERGENCY ACTIVITY	86/30.36.1	0	1	-100.0	n/a		
549JK	FURNISH FALSE OR MISLEADING INFORMATION	04/56.47	3	0	n/a	100.0	511AZ	HINDER PERSON ENGAGED EMERGENCY ACTIVITY	86/30.36.1	4	2	100.0	100.0		
549JL	FAIL COMPLY WITH REPORTING OBLIGATIONS	04/56.46.1	93	62	50.0	98.9	551HN	USE FIREARM ON PRIVATE PROP WO CONSENT	96/66.131.1.	2	5	-60.0	100.0		
549JN	FAIL DISCLOSE CHARGE-CHILD-REL EMPLOYMNT	04/56.69.1	0	1	-100.0	n/a	571A	PROCURE UNDER 18 TO MAKE OBJECT FILM	10170.11.3	1	0	n/a	100.0		
549JT	ACT PREJUD SEC/GOOD ORDER/MANAGEMNT GAOL	SR05/101.13.	136	121	12.4	100.0	571AI	KNOWINGLY POSSESS CHILD PORNOGRAPHY	6231.70.1	209	165	26.7	84.2		
549JU	THREATEN SEC/GOOD ORDER/MANAGMNT OF GAOL	SR05/101.13.	13	13	0.0	92.3	571AJ	MAKE/PRODUCE CHILD PORNOGRAPHY	6231.68	519	98	429.6	96.9		
549JV	ACT PREJUD TO SAFETY OF PERSON IN GAOL	SR05/101.13.	0	6	-100.0	n/a	571AK	ATTEMPT TO MAKE CHILD PORNOGRAPHY	6231.321M	0	1	-100.0	n/a		
549JW	ACT PREJUD TO SAFETY ADMIN PERSN OF GAOL	SR05/101.13.	1	0	n/a	100.0	571AL	POSSESS PHOTO CHILD DEPICT SEXUAL MANNER	COFP.68.1	4	0	n/a	75.0		
549JX	ACT PREJUD TO SAFETY SERV PERSON IN GAOL	SR05/101.13.	1	0	n/a	100.0	571C	INVITE MINOR MAKING/PRODUCTN CHILD PORN	6231.69.A	0	1	-100.0	n/a		
549JZ	THREATEN SAFETY OF ADMIN PERSON OF GAOL	SR05/101.13.	1	0	n/a	100.0	571D	PROCURE MINOR FOR MAKING/PROD CHILD PORN	6231.69.B	4	24	-83.3	100.0		
549KB	ACT - MANNER LIKELY CAUSE DAMAGE TO GAOL	SR05/101.13.	1	0	n/a	100.0	571G	PROCURE MINOR FOR MAKING/PROD CHILD PORN	6231.69.1.B	37	0	n/a	97.3		
549KC	ACT - CAUSE LOSS/DAMAGE TO GAOL PROPERTY	SR05/101.13.	3	6	-50.0	100.0	572DE	POSS X FILM INTENT TO SELL/EXHIBIT FILM	95/90.23.1.A	0	4	-100.0	n/a		
549KE	THREATEN CAUSE DAMAGE TO GAOL PROPERTY	SR05/101.13.	0	2	-100.0	n/a	572DF	POSS UNCLASS FILM INTENT SELL/EXHIBIT	95/90.23.1.B	0	1	-100.0	n/a		
549KF	ACT IN A DISRUPTIVE MANNER - POLICE GAOL	SR05/101.13.	78	76	2.6	100.0	572DL	SELL FILM CLASSIFIED X	95/90.15.1	0	14	-100.0	n/a		
549KG	ACT IN AN ABUSIVE MANNER - POLICE GAOL	SR05/101.13.	5	5	0.0	100.0	572DN	TRANSMIT OBJECTIONABLE MATERIAL	95/90.59.B	4	0	n/a	100.0		
549KH	ACT IN AN INDECENT MANNER - POLICE GAOL	SR05/101.13.	7	8	-12.5	100.0	572DO	USE ON-LINE INFO SERV PUBLISH OBJEC MAT.	95/90.57.1	0	2	-100.0	n/a		
549KI	USE ABUSIVE LANGUAGE IN A POLICE GAOL	SR05/101.13.	0	1	-100.0	n/a	572DQ	EXHIBIT IN PRIVATE TO MINOR "X" FILM	95/90.12.1.B	3	2	50.0	100.0		
549KK	POSSESS ANY THING W/O AUTH-POLICE GAOL	SR05/101.13.	50	47	6.4	100.0	572EB	USE ON-LINE INFO TO PUBLISH CHILD PORN	95/90.57A	17	1	1600.0	94.1		
549KL	GIVE ANYTHING TO DETAINEE IN POLICE GAOL	SR05/101.11.	2	0	n/a	50.0	572EF	SELL FILM WO DETER MARKING DISPLAYED	95/90.18.1	2	0	n/a	100.0		
549KM	ATT GIVE ANYTHING - DETAINEE POLICE GAOL	SR05/101.11.	0	3	-100.0	n/a	572EG	USE ON-LINE INFO SERV TRANSMIT OBJEC MAT	95/90.57.1	0	1	-100.0	n/a		
549KN	DISOBEY LAWFUL DIRECTION - POLICE GAOL	SR05/101.13.	3	2	50.0	100.0	572EH	COPY UN/CLASS FILM INTENT SELL-COMM QTY	95/90.23A.2.	1	0	n/a	100.0		
549KO	COMMUNICATE WITH DETAINEE IN POLICE GAOL	SR05/101.10.	1	0	n/a	100.0	572EU	USE ON-LINE INFO TRANSMIT MAT TO MINOR	95/90.58.1	1	4	-75.0	100.0		
549KQ	RECEIVE ANYTHING-DETAINEE IN POLICE GAOL	SR05/101.11.	0	1	-100.0	n/a	572K	SELL 'X' RATED VIDEO FILM	10170.19	0	2	-100.0	n/a		
549LF	GIVE ARTICLE W/O AUTHORITY - POLICE GAOL	SR05/101.13.	0	1	-100.0	n/a	572Y	SCREEN OBJECT FILM W/O PERMISSION	10170.8.1.C	1	0	n/a	100.0		
549LG	CONTRAVENE RESTRAINING ORDER	97/108.29.1	0	1	-100.0	n/a	591DZ	FAIL/REFUSE TO LEAVE LIC PREM ON REQUEST	98/94.114.D	74	62	19.4	100.0		
549LI	HARBOUR A CHILD UNDER AN ORDER	05/96.495.A	3	0	n/a	100.0									
549T	OFFER BRIBE TO MEMBER TO FORGO DUTY	6338.97	4	4	0.0	100.0									

n/a - no calculation was possible due to nil recorded crime in 2006/07 or nil single year clearances in 2007/08

OFFENCES RECORDED BY OFFENCE CATEGORY AND OFFENCE CODE, 2007/08

Table A.1

Offence Code	Category/Description	Statutory Reference	Offences Recorded			Single Year %	Offence Code	Category/Description	Statutory Reference	Offences Recorded			Single Year %
			2007/08 No.	2006/07 No.	% Change					2007/08 No.	2006/07 No.	% Change	
591EA	POSSESS LIQUOR UNDER 18 YEARS	98/94.123.1.	542	599	-9.5	98.9	595CY	SUPPLY ANY FALSE EVIDENCE AS TO AGE	94/102.59.3.	1	1	0.0	100.0
591EB	CONSUME LIQUOR UNDER 18 YEARS	98/94.123.1.	138	179	-22.9	100.0	595DA	OFFER ENTER AGREEMENT CHILD SEX SERVICE	94/102.7.1	14	12	16.7	100.0
591EE	MINOR FALSELY REPRESENT TO BE 18YRS/OVER	98/94.123.4	11	13	-15.4	100.0	595DC	CAUSE CHILD TO TAKE PART IN PROSTITUTION	94/102.5.1	1	2	-50.0	100.0
591EF	SUPPLY FALSE EVIDENCE AGE/NAME/ADDRESS	98/94.126.4.	1	2	-50.0	100.0	595DD	INDUCE CHILD TAKE PART IN PROSTITUTION	94/102.5.1	1	3	-66.7	100.0
591EG	PERMIT CONSUME LIQUOR NOT ACCORD LICENCE	98/94.108.1.	5	5	0.0	100.0	595DF	KNOW CARRY ON BUS-PROSTITUTN PROV- UNLIC	94/102.22.1.	4	5	-20.0	100.0
591EH	SUPPLY LIQUOR NOT IN ACCORD WITH LICENCE	98/94.108.1.	45	75	-40.0	86.7	595DH	ALLOW CHILD OVER 18 MONTHS ENTER BROTHEL	94/102.11A.1	0	1	-100.0	n/a
591EI	MINOR ENTER/REMAIN ON LICENCED PREMISES	98/94.123.1.	28	31	-9.7	96.4	595DI	CARRY ON BUSINESS-PROSTITUTN PROV-UNLIC	94/102.22.1A	0	1	-100.0	n/a
591EJ	PERMIT DRUNK/DISORD PERSONS ON LIC PREM	98/94.108.1.	13	28	-53.6	84.6	599FX	W/O REASON EXCUSE DISRUPT CRICKET MATCH	03/19.14.2	1	1	0.0	100.0
591EN	MAKE FALSE/MISLEADING STATEMENT IN APPL	98/94.118.1	9	15	-40.0	100.0	844HW	ACT IN WAY LIKELY INTERFERE COMFORT OTHR	SR05/69.29	2	1	100.0	100.0
591FB	GIVE DOC TO ANOTHER TO GET PROOF OF AGE	98/94.125.2	1	0	n/a	100.0	844HX	PLACE THING ON A RAILWAY TRACK	SR05/69.45	1	0	n/a	100.0
591FI	FAIL TO DISPLAY REQUIRED NOTICE	98/94.102.1	1	2	-50.0	100.0	849BH	LIGHT FIRE IN OPEN AIR WITHOUT AUTHORITY	6254.63.1.A	80	96	-16.7	30.0
591FJ	OBSTRUCT/HINDER AUTHORISED PERSON	98/94.129.5.	1	0	n/a	100.0	849BK	LIGHT FIRE DURING PROHIBITED PERIOD	6254.63.2.A	53	47	12.8	56.6
592AH	PLAY/BET AT UNLAWFUL GAME	7429.13.1	1	4	-75.0	100.0	889QQ	ALLOW A DOG REMAIN IN A PARK	SR03/74.37.2	1	0	n/a	100.0
592AM	OPEN/USE HOUSE ETC AS BETTING HOUSE	7429.18.1.A	0	1	-100.0	n/a							
592IA	VENUE OPER EMPLOY/USE UNLIC EMPLOYEE	91/53.40.2.A	6	2	200.0	100.0	<i>Sub-Total</i>			2070	1937	6.9	92.2
592JB	MINOR-PLAY GAMING MACHINE	91/53.91	1	0	n/a	100.0	WEAPONS/EXPLOSIVES						
592JC	ALLOW MINOR TO ENTER GAMING AREA	91/53.92.1	1	0	n/a	100.0	321NR	FALSELY REPRESENT AS REGISTERED PERSON	CSTA.91.A	1	0	n/a	100.0
592JX	CREDIT BETTING	94/37.119	10	1	900.0	100.0	551AU	P/PEPS POSS/CARRY/USE SILENCER/PRES ITEM	96/66.5.2	15	6	150.0	100.0
592KA	UNLAWFULLY POSSESS A GAMING MACHINE	91/53.7.1	0	2	-100.0	n/a	551BB	POSS/CARRY/USE UNLIC CAT D L/ARM	96/66.6.4	2	3	-33.3	50.0
592KC	EXTEND ANY FORM OF CREDIT TO ONESELF	94/37.119.D	0	1	-100.0	n/a	551BC	POSS/CARRY/USE UNREG CAT D L/ARM	96/66.6.4	3	4	-25.0	100.0
593BK	ENT VENUE W/IN 24HRS AFT DIRECT TO LEAVE	03/19.16.3.A	0	1	-100.0	n/a	551BD	POSS/CARRY/USE UNLIC CAT E L/ARM	96/66.6.5	6	18	-66.7	100.0
593BL	RE-ENT VENUE W/IN 24HR AFT DIRECT TO LVE	03/19.16.3.A	0	2	-100.0	n/a	551BE	POSS/CARRY/USE UNREG CAT E L/ARM	96/66.6.5	13	12	8.3	100.0
593BM	ENTER PLAYING FIELD W/O LAWFUL REASON	03/19.14.1	2	2	0.0	100.0	551BG	POSS/CARRY/USE UNREGISTERED HGUN	96/66.7	0	4	-100.0	n/a
593BV	CLIMB BUILDING ROOF WITHIN MANAGED VENUE	03/19.14G	1	1	0.0	100.0	551BJ	FAIL TO STORE A/B LONGARM CORRECTLY	96/66.121.1	88	107	-17.8	98.9
595BH	ASSAULT/THREAT-ENGAGE ADULT PROSTITUTION	94/102.8.1.A	0	4	-100.0	n/a	551BK	FAIL TO STORE HGUN/C/D L/ARM CORRECTLY	96/66.121.2	11	12	-8.3	100.0
595BI	INTIMIDATE-ENGAGE ADULT PROSTITUTION	94/102.8.1.B	1	0	n/a	100.0	551BO	HEIRLOOM FAIL TO STORE CORRECTLY	96/66.122.3	1	0	n/a	100.0
595BM	LIVE OFF EARNINGS OF PROSTITUTION	94/102.10.1	6	4	50.0	100.0	551BP	AMMO COLLECTOR FAIL TO STORE CORRECTLY	96/66.122.4	0	1	-100.0	n/a
595BN	OWNER/MANAGER-ALLOW CHILD PROSTITUTION	94/102.11.1	0	78	-100.0	n/a	551BQ	DEALER FAIL TO STORE A/B L/ARM CORRECTLY	96/66.123.1	1	1	0.0	100.0
595BO	INVITE/SOLICIT PROSTITUTION-CLIENT	94/102.12.1	4	5	-20.0	100.0	551BR	DEALER FAIL TO STORE C/D/HGUN CORRECTLY	96/66.123.2	0	1	-100.0	n/a
595BQ	CLIENT LOITER FOR PROSTITUTION-PUB PLACE	94/102.12.2.	23	14	64.3	100.0	551BT	CARRY A/B L/ARM UNSAFE MANNER	96/66.126.1	10	18	-44.4	90.0
595BS	INVITE/SOLICIT PROSTITUTION-PROSTITUTE	94/102.13.1	3	3	0.0	100.0	551BU	CARRY C/D/HGUN UNSAFE MANNER	96/66.126.2	4	1	300.0	100.0
595BT	LOITER PROSTITUTION-PROSTITUTE	94/102.13.1	12	33	-63.6	100.0	551BV	CARRY E L/ARM UNSAFE MANNER	96/66.126.3	1	1	0.0	100.0
595BU	SOLICIT/ACCOST/LOITER-PROSTITUTE	94/102.13.2	44	121	-63.6	100.0	551BW	DAMAGE PROPERTY WITH F/ARM	96/66.128	8	6	33.3	75.0
595CB	PROSTITUTION ADVERT-USE WORD MASSAGE	94/102.17.4.	0	1	-100.0	n/a	551BX	USE FIREARM IN A DANGEROUS MANNER	96/66.129	25	18	38.9	88.0
595CT	ENTER UNLICENSED BROTHEL	94/102.15	0	2	-100.0	n/a	551BZ	F/ARM PRIV PROPERTY W/O CONSENT	96/66.131	3	10	-70.0	66.7
595CV	WO REASONABLE EXCUSE BE IN UNLIC BROTHEL	94/102.15	0	1	-100.0	n/a	551CA	CARRY/USE F/ARM UNDER INFLUENCE	96/66.132	4	1	300.0	100.0
595CW	SOLICIT FOR PROSTITUTION IN PUBLIC PLACE	94/102.12.2.	8	27	-70.4	100.0							
595CX	INVITE FOR PROSTITUTION IN PUBLIC PLACE	94/102.12.2.	2	0	n/a	100.0							

n/a - no calculation was possible due to nil recorded crime in 2006/07 or nil single year clearances in 2007/08

OFFENCES RECORDED BY OFFENCE CATEGORY AND OFFENCE CODE, 2007/08

Table A.1

Offence		Offences Recorded				Single Year		Offence		Offences Recorded				Single Year	
		Statutory Reference	2007/08 No.	2006/07 No.	% Change	% Cleared	Statutory Reference			2007/08 No.	2006/07 No.	% Change	% Cleared		
551CD	OWN CATEGORY E LONGARM WITHOUT LICENCE	96/66.135.3	4	10	-60.0	100.0	551DX	NON-PROH. CARRY UNREG CAT B LONGARM	96/66.6.2	0	1	-100.0	n/a		
551CE	PROHIBITED PERSON POSSESS A FIREARM	96/66.5.1	253	173	46.2	99.2	551DY	NON-PROH. POSSESS UNREG LONGARM B UNLIC	96/66.6.2	1	2	-50.0	100.0		
551CF	PROHIBITED PERSON CARRY A FIREARM	96/66.5.1	4	2	100.0	100.0	551E	ARMED -PRESCRIBED WEAPON CRIMINAL INTENT	7393.8.A	0	1	-100.0	n/a		
551CG	PROHIBITED PERSON USE A FIREARM	96/66.5.1	7	5	40.0	100.0	551EA	NON-PROH. USE UNREG CAT B LONGARM UNLIC	96/66.6.2	0	1	-100.0	n/a		
551CH	POSS ON COURT PREMISES OFFENSIVE WEAPON	9499.4	29	16	81.3	93.1	551EB	NON-PROH. POSSESS CAT C LONGARM UNLIC	96/66.6.3	5	7	-28.6	100.0		
551CJ	CARRY/USE LOADED FIREARM IN PUBLIC PLACE	96/66.130.1	27	26	3.8	88.9	551EE	NON-PROH. POSSESS UNREG CAT C LONGARM	96/66.6.3	7	3	133.3	100.0		
551CK	CARRY/USE LOADED FIREARM IN POPULOUS PL	96/66.130.1	22	43	-48.8	90.9	551EG	NON-PROH. POSSESS UNREG LONGARM C UNLIC	96/66.6.3	0	1	-100.0	n/a		
551CL	CARRY/USE LOADED FIREARM IN TOWN	96/66.130.1	9	9	0.0	100.0	551EI	NON-PROH. USE UNREG CAT C LONGARM UNLIC	96/66.6.3	1	0	n/a	100.0		
551CM	UNLICENCED OWN CATEGORY A LONGARM	96/66.135.1	62	40	55.0	100.0	551EL	POSSESS CAT A/B LONGARM W/O LICENCE	96/66.135.1	49	63	-22.2	98.0		
551CN	UNLICENCED OWN CATEGORY B LONGARM	96/66.135.1	13	8	62.5	100.0	551EM	UNLIC STORE AMMUNITION - INSECURE MANNER	96/66.129A	67	68	-1.5	98.5		
551CO	CARRY FIREARM UNDER INFLUENCE OF ALCOHOL	96/66.132.1	9	11	-18.2	88.9	551EN	UNLIC STORE FIREARM - INSECURE MANNER	96/66.129A	80	87	-8.0	97.5		
551CP	CARRY FIREARM UNDER INFLUENCE OF DRUG	96/66.132.1	2	0	n/a	100.0	551EO	CARRY FIREARM WHILST COMMIT IND/OFFENCE	6231.31A	3	4	-25.0	100.0		
551CQ	USE FIREARM UNDER INFLUENCE OF ALCOHOL	96/66.132.1	4	4	0.0	100.0	551EP	PROHIBITED POSSESS OTHER PRESCRIBED ITEM	96/66.5.2	0	4	-100.0	n/a		
551CS	CARRY FIREARM CONCEALED FROM VIEW	96/66.132.2	5	0	n/a	100.0	551EQ	FAIL TAKE PRECAUTN FARM NOT STOLEN/LOST	96/66.126.1	1	0	n/a	100.0		
551CT	DISCHARGE BULLET FROM FIREARM WO CONSENT	96/66.131.1	4	8	-50.0	25.0	551EW	POSS F/ARM WITH DEFACED/ALTER SERIAL NO.	96/66.134C	6	6	0.0	100.0		
551CU	UNLICENCED OWN CATEGORY C LONGARM	96/66.135.2	6	4	50.0	100.0	551EX	PROH PERSON POSSESS UNREG FIREARM	96/66.5.1A	88	76	15.8	100.0		
551CV	UNLICENCED OWN CATEGORY D LONGARM	96/66.135.2	4	0	n/a	100.0	551EY	PROH PERSON CARRY UNREG FIREARM	96/66.5.1A	4	4	0.0	100.0		
551CW	UNLICENCED OWN HANDGUN	96/66.135.2	17	15	13.3	88.2	551EZ	PROH PERSON USE UNREG FIREARM	96/66.5.1A	5	3	66.7	100.0		
551CX	CARRY OFFENSIVE WEAPON ON COURT PREMISES	9499.3.3.A	2	5	-60.0	100.0	551FA	NON-PROH. POSS UNREG CATEGORY A LONGARM	96/66.6A.1	41	60	-31.7	100.0		
551DB	NON-PROH. POSSESS UNREG CAT A LONGARM	96/66.6.1	110	118	-6.8	99.1	551FB	NON-PROH. CARRY UNREG CATEGORY A LONGARM	96/66.6A.1	1	3	-66.7	100.0		
551DC	NON-PROH. USE UNREG CAT A LONGARM	96/66.6.1	5	7	-28.6	100.0	551FC	NON-PROH. USE UNREG CATEGORY A LONGARM	96/66.6A.1	2	4	-50.0	100.0		
551DD	NON-PROH. POSSESS UNREG LONGARM A UNLIC	96/66.6.1	12	23	-47.8	100.0	551FD	NON-PROH. POSS UNREG CATEGORY B LONGARM	96/66.6A.1	6	2	200.0	100.0		
551DE	NON-PROH. CARRY UNREG LONGARM A UNLIC	96/66.6.1	1	2	-50.0	100.0	551FG	NON-PROH. POSS UNREG CATEGORY C LONGARM	96/66.6A.2	2	10	-80.0	100.0		
551DF	NON-PROH. USE UNREG CAT A LONGARM UNLIC	96/66.6.1	3	3	0.0	100.0	551FJ	NON-PROH. POSS CATEGORY D LONGARM	96/66.6A.2	0	4	-100.0	n/a		
551DG	NON-PROH. POSSESS CAT A LONGARM UNLIC	96/66.6.1	62	63	-1.6	98.4	551FM	NON-PROH. POSS UNREG CATEGORY E LONGARM	96/66.6A.3	6	11	-45.5	100.0		
551DH	NON-PROH. CARRY CAT A LONGARM UNLIC	96/66.6.1	0	2	-100.0	n/a	551FO	NON-PROH. USE CATEGORY E LONGARM	96/66.6A.3	1	1	0.0	100.0		
551DI	NON-PROH. USE CAT A LONGARM UNLIC	96/66.6.1	4	11	-63.6	75.0	551FP	NON-PROH. POSS GEN CAT HGUN W/O LIC	96/66.7.1	79	77	2.6	96.2		
551DJ	NON-PROH. CARRY UNREG CAT A LONGARM	96/66.6.1	0	1	-100.0	n/a	551FQ	NON-PROH. CARRY GEN CAT HGUN W/O LIC	96/66.7.1	9	6	50.0	100.0		
551DK	POSSESS A SILENCER WITHOUT PERMIT	96/66.57.1	25	11	127.3	100.0	551FR	NON-PROH. USE GEN CAT HGUN W/O LIC	96/66.7.1	0	1	-100.0	n/a		
551DL	POSSESS PRESCRIBED ITEM WITHOUT PERMIT	96/66.57.1	0	4	-100.0	n/a	551FS	NON-PROH.POSS CAT E HANDGUN W/O LICENCE	96/66.7.2	39	39	0.0	94.9		
551DP	NON-PROHIBITED POSS UNPRESCRIBED LONGARM	96/66.6.6	12	11	9.1	100.0	551FT	NON-PROH.USE CAT E HANDGUN W/O LICENCE	96/66.7.2	1	0	n/a	100.0		
551DQ	NON-PROHIBIT CARRY UNPRESCRIBED LONGARM	96/66.6.6	1	1	0.0	100.0	551FX	NON-PROH.POSS CAT E HGUN W/O COLL LIC	96/66.7.4	1	0	n/a	100.0		
551DR	NON-PROHIBITED USE UNPRESCRIBED LONGARM	96/66.6.6	2	11	-81.8	100.0	551GB	NON-PROH CARRY G/C/HGUN MANUF > 1.1.47	96/66.7.5	0	1	-100.0	n/a		
551DS	NON-PROH. POSSESS CAT B LONGARM UNLIC	96/66.6.2	19	13	46.2	100.0	551GG	POSS HGUN-BARREL LENGTH LESS THAN 120MM	96/66.7A.1.A	1	0	n/a	100.0		
551DU	NON-PROH. USE CAT B LONGARM UNLIC	96/66.6.2	1	2	-50.0	100.0	551GM	POSS HANDGUN-BARREL LESS THAN 100MM	96/66.7A.1.A	2	7	-71.4	100.0		
551DV	NON-PROH. POSSESS UNREG CAT B LONGARM	96/66.6.2	8	8	0.0	100.0	551GS	POSS HGUN-CALIBRE > .38 IN AND < .45 IN	96/66.7A.1.C	2	0	n/a	100.0		
551DW	NON-PROH. USE UNREG CAT B LONGARM	96/66.6.2	1	1	0.0	100.0	551GY	POSS HGUN-SHOOTING MATCH-NOT PRESC CLASS	96/66.7A.6	1	0	n/a	100.0		

n/a - no calculation was possible due to nil recorded crime in 2006/07 or nil single year clearances in 2007/08

OFFENCES RECORDED BY OFFENCE CATEGORY AND OFFENCE CODE, 2007/08

Table A.1

Offence		Offences Recorded				Single Year	Offence		Offences Recorded				Single Year
		Statutory Reference	2007/08 No.	2006/07 No.	% Change	% Cleared			Statutory Reference	2007/08 No.	2006/07 No.	% Change	% Cleared
551HB	POSS UNREGISTERED GENERAL CATEGORY HGUN	96/66.7B.1	273	270	1.1	99.3	559AF	(RPLD) SELL PISTOL TO UNLIC BUYER	6251.24.2	0	1	-100.0	n/a
551HC	CARRY UNREGISTERED GENERAL CATEGORY HGUN	96/66.7B.1	6	13	-53.8	100.0	559AG	(RPLD) SELL FIREARM TO UNLIC BUYER	6251.24.3	0	30	-100.0	n/a
551HD	USE UNREGISTERED GENERAL CATEGORY HGUN	96/66.7B.1	1	3	-66.7	100.0	559CW	ACQ/DISP/POSS/CARRY AMMO W/O COL/LIC	96/66.8	6	6	0.0	100.0
551HE	POSS UNREGISTERED CATEGORY E HGUN	96/66.7B.2	17	12	41.7	94.1	559CX	FAIL TO COMPLY LIC CONDITIONS - CAT A	96/66.36.1	3	1	200.0	100.0
551HF	CARRY UNREGISTERED CATEGORY E HGUN	96/66.7B.2	1	1	0.0	100.0	559CY	FAIL TO COMPLY LIC CONDITIONS - CAT B	96/66.36.1	1	1	0.0	100.0
551HG	USE UNREGISTERED CATEGORY E HGUN	96/66.7B.2	0	2	-100.0	n/a	559CZ	FAIL TO COMPLY LIC CONDITIONS - CAT C	96/66.36.2	1	0	n/a	100.0
551HH	NON-PROH.CARRY CAT E HANDGUN W/O LICENCE	96/66.7.2	3	5	-40.0	100.0	559DC	FAIL TO COMPLY LIC CONDITIONS - CAT E	96/66.36.3	1	1	0.0	100.0
551HI	POSS MORE THAN 10 UNREGISTERED FIREARMS	96/66.7C.1	0	4	-100.0	n/a	559DM	FAIL TO SURR F/ARMS/AMMO/LIC SUS/CANC	96/66.53.1	1	0	n/a	100.0
551HJ	FAIL STORE A/B LONG ARM AMMUN CORRECTLY	96/66.121.1A	47	65	-27.7	100.0	559DS	UNLIC DEALER CATEGORY B	96/66.59.1	1	13	-92.3	100.0
551HK	ARMED WITH FIREARM WITH CRIMINAL INTENT	6231.31B.2	2	4	-50.0	100.0	559DY	DEALER FAIL COMPLY LIC CONDS	96/66.68	1	0	n/a	100.0
551HL	ARMED- IMITATION FIREARM-CRIMINAL INTENT	6231.31B.2	4	7	-42.9	100.0	559EH	DEALER FAIL TO LABEL F/ARMS	96/66.88	0	1	-100.0	n/a
551HO	DISCHARGE A FIREARM OVER PROHIBITED AREA	CCRI.89A.1	1	2	-50.0	0.0	559EI	DEALER FAIL TO PRODUCE LICENCE	96/66.90.2	1	0	n/a	100.0
558AA	POSSESS BODY ARMOUR WITHOUT APPROVAL	90/24.8A.1.D	3	2	50.0	100.0	559EJ	DEALER FAIL COMPLY PMIT CONDS	96/66.91.7	1	0	n/a	100.0
558AB	BRING INTO VICTORIA PROHIBITED WEAPON	90/24.5.1.A	9	8	12.5	100.0	559ER	ACQ A/B L/ARM W/O DEALER/AGENT	96/66.95.1	11	5	120.0	100.0
558AD	CAUSE PROH WEAPON TO BE SENT INTO VIC	90/24.5.1.B	1	0	n/a	100.0	559ES	ACQ C/D/HGUN W/O DEALER/AGENT	96/66.95.2	2	4	-50.0	100.0
558AE	MANUFACTURE PROHIBITED WEAPON	90/24.5.1.C	3	6	-50.0	66.7	559EU	DISP A/B L/ARM W/O DEALER/AGENT	96/66.96.1	3	1	200.0	100.0
558AF	SELL PROHIBITED WEAPON	90/24.5.1.C	7	6	16.7	100.0	559EV	DISP C/D/HGUN W/O DEALER/AGENT	96/66.96.2	2	1	100.0	100.0
558AG	PURCHASE PROHIBITED WEAPON	90/24.5.1.C	3	2	50.0	100.0	559EW	DISP E L/ARM W/O DEALER/AGENT	96/66.96.3	0	1	-100.0	n/a
558AH	DISPLAY PROHIBITED WEAPON FOR SALE	90/24.5.1.D	2	1	100.0	100.0	559FC	DEALER ACQ E L/ARM I/S FROM NON DEALER	96/66.99.3	1	0	n/a	100.0
558AJ	POSS PROH WEAPON W/O EXEMPTION/APPROVAL	90/24.5.1.E	1185	1094	8.3	98.4	559FI	ACQ A/B L/ARM W/O PERMIT	96/66.102.1	5	4	25.0	100.0
558AK	USE PROH WEAPON W/O EXEMPTION/APPROVAL	90/24.5.1.E	16	21	-23.8	100.0	559FJ	ACQ C/D/HGUN W/O PERMIT	96/66.102.2	1	0	n/a	100.0
558AL	CARRY PROH WEAPON W/O EXEMPTION/APPROVAL	90/24.5.1.E	58	31	87.1	96.6	559FL	FAIL COMPLY CONDS PMIT TO ACQUIRE	96/66.109	1	0	n/a	100.0
558AM	POSSESS CONTROLLED WEAPON WITHOUT EXCUSE	90/24.6.1	2105	2085	1.0	98.6	559FO	FAIL TO NOTIFY BRINGING F/ARM INTO VIC	96/66.115.1	5	1	400.0	100.0
558AN	CARRY CONTROLLED WEAPON WITHOUT EXCUSE	90/24.6.1	197	157	25.5	99.0	559FS	DEALER FAIL SUPPLY TRANSACTION DETAILS	96/66.118	0	1	-100.0	n/a
558AO	USE CONTROLLED WEAPON WITHOUT EXCUSE	90/24.6.1	50	56	-10.7	98.0	559FU	FAIL TO PRODUCE F/ARM	96/66.120	0	3	-100.0	n/a
558AP	CARRY CONTROLLED WEAPON IN UNSAFE MANNER	90/24.6.2	4	1	300.0	100.0	559FV	POSSESS AMMO W/O LICENCE	96/66.124.1	312	272	14.7	99.0
558AQ	CARRY CONTROLLED WEAPON-UNSECURE MANNER	90/24.6.2	2	0	n/a	100.0	559FW	POSSESS UNSUITABLE AMMO FOR LICENCE	96/66.124.2	6	6	0.0	66.7
558AU	ARMED- CONTROLLED WEAPON CRIMINAL INTENT	7393.8.A	0	1	-100.0	n/a	559FZ	CARRY AMMO UNSAFE MANNER	96/66.126.4	22	8	175.0	95.5
558AV	ARMED- PROHIBITED WEAPON-CRIMINAL INTENT	6231.31B.2	1	0	n/a	0.0	559GA	PERMIT UNLIC PERSON CARRY A/B L/ARM	96/66.127.1	8	7	14.3	100.0
558AW	ARMED- CONTROLLED WEAPON-CRIMINAL INTENT	6231.31B.2	1	3	-66.7	100.0	559GC	PERMIT UNLIC PERSON CARRY E L/ARM	96/66.127.3	0	1	-100.0	n/a
558B	POSSESS REGULATED WEAPON	90/24.6.1	0	1	-100.0	n/a	559GD	DISPOSE F/ARM TO PERSON UNDER INFLUENCE	96/66.133	1	0	n/a	100.0
558BB	POSSESS DANGEROUS ARTICLE IN PUBLIC PLCE	90/24.7.1	77	2	3750.0	100.0	559GE	SHORTEN BARREL OF L/ARM	96/66.134.1	14	15	-6.7	100.0
558BC	CARRY DANGEROUS ARTICLE IN PUBLIC PLACE	90/24.7.1	32	0	n/a	96.9	559GF	ALTER PERMANENTLY INOPERABLE F/ARM	96/66.134.2	2	0	n/a	100.0
558BD	POSS DANG ARTCLE IMMED VICINITY LIC PREM	90/24.7.1A	1	0	n/a	100.0	559GG	ALTER FIREARM ID	96/66.134.3	4	4	0.0	100.0
558C	CARRY DANGEROUS ARTICLE	90/24.7.1	205	227	-9.7	98.5	559GH	DISPOSE OF FIREARM TO UNDER 18	96/66.136	2	0	n/a	100.0
558W	POSSESS A DANGEROUS ARTICLE	90/24.7.1	533	567	-6.0	99.2	559GK	FAIL NOTIFY CHANGE OF ADDRESS	96/66.139	10	5	100.0	100.0
558X	COMMIT SEXUAL OFFENCE ARMED WITH WEAPON	6231.60A.1	0	1	-100.0	n/a	559GL	FAIL NOTIFY LOSS/THEFT/DESTRUCTION	96/66.140	0	2	-100.0	n/a
558Z	USE A DANGEROUS ARTICLE	90/24.7.1	18	30	-40.0	100.0	559GM	FAIL PROD LIC/PERMIT	96/66.150.2	0	6	-100.0	n/a

n/a - no calculation was possible due to nil recorded crime in 2006/07 or nil single year clearances in 2007/08

OFFENCES RECORDED BY OFFENCE CATEGORY AND OFFENCE CODE, 2007/08

Table A.1

Offence Code	Category/Description	Statutory Reference	Offences Recorded		% Change	Single Year % Cleared	Offence Code	Category/Description	Statutory Reference	Offences Recorded		% Change	Single Year % Cleared
			2007/08 No.	2006/07 No.						2007/08 No.	2006/07 No.		
559GN	FAIL COMPLY WITH JUNIOR LIC CONDITION	96/66.36.4	1	0	n/a	100.0	HARASSMENT						
559GR	DEALER FAIL STORE AMMUNITION CORRECTLY	96/66.123.4	1	1	0.0	100.0	199AB	STALK ANOTHER PERSON (CRIMES ACT)	6231.21A.1	1790	1533	16.8	78.5
559GS	INTENT/RECKLESS BREACH CONDITION EXEMPTN	90/24.8E.1	1	7	-85.7	100.0	832AD	CAUSE MAIL TO BE WRONGLY DELIVERED	CCRI.85N	1	0	n/a	0.0
559HI	ACQUIRE GENERAL CAT HANDGUN WO PERMIT	96/66.102.2A	4	1	300.0	100.0	832AJ	TAMPER/INTERFERE PROPERTY AUST POST	CCRI.85V.1	4	5	-20.0	0.0
559HM	PERMIT UNLICENSED PERSON ACCESS TO HGUN	96/66.127.2A	1	0	n/a	100.0	832AT	KNOWINGLY INTERFERE WITH A FACILITY	CCRI.85ZJ	1	0	n/a	0.0
559HN	PERMIT UNLICENSED PERSON TO CARRY HGUN	96/66.127.2A	1	0	n/a	100.0	832AW	KNOWINGLY TAMPER WITH A FACILITY	CCRI.85ZJ	0	7	-100.0	n/a
559HP	ALTER F/ARM TO DIFF CATEGORY W/O CONSENT	96/66.134A	3	1	200.0	100.0	832AZ	INTERCEPT A COMMUNICATION	CTELI.7.1.A	0	2	-100.0	n/a
559HR	ACQUIRE G/C/HGUN WO F/ARM DEALER IN TRAN	96/66.95.2A	1	0	n/a	100.0	832BA	USE TELECOMMUNICATIONS SERVICE TO MENACE	CCRI.85ZE.A	0	1	-100.0	n/a
559HY	FAIL STORE LESS THAN 15 CAT A OR B F/ARM	96/66.122.1A	1	0	n/a	100.0	832BG	USE LISTENING DEVICE	99/21.6.1	7	5	40.0	71.4
559ID	SELLER-FAIL OBT EVIDENCE OF PURCHASER ID	90/24.5A.1	0	4	-100.0	n/a	832BH	USE CARRIAGE SERVICE TO MENACE/HARASS	CCRI.85ZE.1.	1	1	0.0	100.0
856AI	WO APPROVAL MANU/STORE UNAUTH EXPLOSIVES	10189.54.5	41	36	13.9	100.0	832BJ	USE POSTAL SERVICE TO MENACE/HARASS	CCRI.85S.1.A	13	20	-35.0	53.8
856AJ	WO APPROVAL SELL/USE UNAUTH EXPLOSIVES	10189.54.5	19	21	-9.5	100.0	832BK	USE POSTAL SERVICE IN OFFENSIVE MANNER	CCRI.85S.1.B	10	2	400.0	10.0
856AK	POSSESS EXPLOSIVE - UNLAWFUL PURCHASE	10189.37.4	1	1	0.0	100.0	832BL	USE A CARRIAGE SERVICE TO MENACE	CRIMCODE.474	605	674	-10.2	71.2
856AN	POSSESS EXPLOSIVE-W/OUT LAWFUL OCCASION	10189.37.4	5	2	150.0	60.0	832BM	USE A CARRIAGE SERVICE TO HARASS	CRIMCODE.474	477	507	-5.9	70.0
856AP	KEEP EXPLOSIVE ON PREM-NO LAWFUL OCCASN	10189.37.4	1	0	n/a	100.0	832BN	USE A CARRIAGE SERVICE TO OFFEND	CRIMCODE.474	53	68	-22.1	39.6
856AS	POSSESS PROHIBITED FIREWORKS	SR00/61.803.	72	68	5.9	95.8	832U	FALSE TRANSMISSION-PSN INJURED/DYING	CRAD.65.10.A	2	0	n/a	100.0
856AT	HOAXES - EXPLOSIVES AND DANGEROUS SUBST	CRIMCODE.471	2	1	100.0	0.0	<i>Sub-Total</i>						
856AU	STORE EXPL GREATER THAN SPECIF-W/O LIC	SR00/61.403.	0	2	-100.0	n/a	2964 2825 4.9 74.5						
856AZ	STORE EXPLOSIVES- PACK/MARK CONTR CODE	SR00/61.202.	3	0	n/a	100.0	BEHAVIOUR IN PUBLIC						
856BA	MAKE EXPLOSIVE SUBS ENDANGER LIFE	6231.317.3.B	3	1	200.0	66.7	596A	DRUNK IN PUBLIC PLACE	7405.13	31	90	-65.6	100.0
856BB	MAKE EXP'SIVE SUBS INJURY PROP	6231.317.3.B	1	5	-80.0	0.0	596B	DRUNK AND DISORDERLY IN PUBLIC PLACE	7405.14	5	28	-82.1	100.0
856BC	POSS EXPLOSIVE SUBS ENDANGER LIFE	6231.317.3.B	1	0	n/a	0.0	596E	BEHAVE RIOTOUS MANNER WHILST DRUNK	7405.16.A	20	15	33.3	100.0
856BD	POSS EXPLOSIVE SUBS INJURY PROP	6231.317.3.B	1	2	-50.0	0.0	599AG	INDECENT/OBSCENE DISPLAY IN PUBLIC PLACE	7405.17.1.B	3	9	-66.7	100.0
856BE	WO APPROVAL TRANSPORT UNAUTH EXPLOSIVES	10189.54.5	0	4	-100.0	n/a	599AH	INDECENT/OBSCENE DRAWING IN PUBLIC PLACE	7405.17.1.B	0	1	-100.0	n/a
856BF	DISCHARGE DISPLAY FIREWORKS W/O LICENCE	SR00/61.808.	1	2	-50.0	100.0	599AI	INDECENT/OBSCENE EXHIBIT IN PUBLIC PLACE	7405.17.1.B	0	1	-100.0	n/a
856CA	MAKE EXPLOSIVE SUBSTANCE W/O EXCUSE	6231.317.4	2	5	-60.0	50.0	599AJ	INDECENT/OBSCENE WRITING IN PUBLIC PLACE	7405.17.1.B	0	1	-100.0	n/a
856CB	POSSESS EXPLOSIVE SUBSTANCE W/O EXCUSE	6231.317.4	19	9	111.1	94.7	599AK	USE ABUSIVE WORDS IN PUBLIC PLACE	7405.17.1.C	44	45	-2.2	100.0
856CC	USE PROHIBITED FIREWORKS	SR00/61.803.	1	2	-50.0	100.0	599AL	USE INSULTING WORDS IN PUBLIC PLACE	7405.17.1.C	144	150	-4.0	97.2
856CE	IMPORT PROHIBITED FIREWORKS	SR00/61.803.	0	1	-100.0	n/a	599AM	USE OBSCENE LANGUAGE IN PUBLIC PLACE	7405.17.1.C	76	64	18.8	100.0
856CG	STORE PROHIBITED FIREWORKS	SR00/61.803.	2	1	100.0	100.0	599AN	BEHAVE IN INSULTING MANNER- PUBLIC PLACE	7405.17.1.D	22	17	29.4	86.4
856CJ	POSSESS DISTRESS SIGNAL WO REASON EXCUSE	SR00/61.831.	2	5	-60.0	100.0	599AO	BEHAVE IN RIOTOUS MANNER IN PUBLIC PLACE	7405.17.1.D	239	213	12.2	98.7
856CM	DISCHARGE DISTRESS SIGNAL WITHOUT CAUSE	SR00/61.832	1	0	n/a	100.0	599AP	DISTURB RELIGIOUS WORSHIP	7405.21.1	2	2	0.0	100.0
856H	FOUND VICINITY EXPLOSIVES MAGAZINE/PREM	10189.36.1.B	1	0	n/a	100.0	599AR	PLAY AT GAME TO ANNOYANCE ANY PERSON	7405.4.D.II	3	0	n/a	66.7
856K	PREPARE EXPLOSIVES-CARELESSLY (D' GOODS)	10189.37.1.A	0	1	-100.0	n/a	599AY	SET OFF FIREWORKS W/O PERMISSION	7405.4.J	25	33	-24.2	92.0
<i>Sub-Total</i>			6946	6726	3.3	98.2	599AZ	BESETTING PREMISES (SUMMARY)	7405.52.1A	1	0	n/a	100.0

n/a - no calculation was possible due to nil recorded crime in 2006/07 or nil single year clearances in 2007/08

OFFENCES RECORDED BY OFFENCE CATEGORY AND OFFENCE CODE, 2007/08

Table A.1

Offence Code	Category/Description	Offences Recorded				Single Year		Offence Code	Category/Description	Offences Recorded				Single Year	
		Statutory Reference	2007/08 No.	2006/07 No.	% Change	% Cleared	Statutory Reference			2007/08 No.	2006/07 No.	% Change	% Cleared		
599BZ	OBSTRUCT ROAD BY VEHICLE	7405.4.E	3	2	50.0	100.0	192F	PL CHILD IN EMOTIONAL/PSYCHOLOGICAL HARM	89/56.261.1.	0	1	-100.0	n/a		
599CB	REPUTED THIEF LOITER IN PUBLIC PLACE	7393.7.1.F.1	0	1	-100.0	n/a	192I	LEAVE CHILD WITHOUT SUPERVISION OR CARE	05/96.494.1	42	1	4100.0	100.0		
599CD	KNOWN THIEF LOITER IN PUBLIC PLACE	7393.7.1.F.1	0	1	-100.0	n/a	193A	PREJUDICE SAFE OPERATION AIRCRAFT	6231.246A	0	1	-100.0	n/a		
599CF	OBSTRUCT ROAD BY GOODS	7405.4.E	1	2	-50.0	0.0	193AA	PREJUDICE SAFE OPERATION AIRCRAFT	CCAV.19	1	0	n/a	100.0		
599CY	PUBLIC NUISANCE (COMMON LAW)	LAW.14	6	2	200.0	83.3	198D	PUBLISH FALSE/DEFAMATORY STATEMENT	89/11.57.1	0	2	-100.0	n/a		
599D	BILL/PLACARD POSTING (SOA S10.1)	7405.10.1	25	28	-10.7	84.0	199AE	INTEND BOMB HOAX-PLACE ARTICLE/SUBSTANCE	6231.317A.1.	11	13	-15.4	18.2		
599DC	UNLAWFUL ASSEMBLY (COMMON LAW)	LAW.17	9	5	80.0	44.4	199AF	INTEND BOMB HOAX-SEND ARTICLE/SUBSTANCE	6231.317A.1.	0	1	-100.0	n/a		
599E	DEFACE/PAINT ANY STRUCTURE W/O CONSENT	7405.10.1	5	11	-54.5	60.0	199AG	BOMB HOAX-MAKE STATEMENT/CONVEY INFO	6231.317A.2	102	90	13.3	43.1		
599EM	BEHAVE INDECENT MANNER TO PROSTITUTE	94/102.16.A	1	0	n/a	0.0	199I	PLACE OBSTRUCTION ON RAILWAY	6231.232	2	0	n/a	50.0		
599EY	LOITER WITH INTENT COMMIT INDICT OFFENCE	7393.7.1.F	2	4	-50.0	100.0	199L	SET TRAP INTENT TO KILL	6231.25	0	1	-100.0	n/a		
599F	USE THREATENING WORDS PUBLIC PLACE	7405.17.1.C	357	392	-8.9	96.4	199R	CONCEAL BIRTH (CHILD DECEASED)	6231.67	2	0	n/a	100.0		
599FB	INTENT/RECK LOITER IN/NEAR CHILD PUB PLC	94/102.12.1.	0	1	-100.0	n/a	221A	BLACKMAIL	6231.87	88	145	-39.3	80.7		
599FE	OBSTRUCT ROAD BY ASSEMBLAGE OF PERSONS	7405.4.E	0	5	-100.0	n/a	221C	EXTORT WITH THREAT TO DESTROY PROPERTY	6231.28	1	7	-85.7	0.0		
599FL	USE PROFANE LANGUAGE IN PUBLIC PLACE	7405.17.1.C	6	6	0.0	100.0	221CA	EXTORT WITH THREAT TO ENDANGER PROPERTY	6231.28	0	1	-100.0	n/a		
599FY	KNOWN THIEF LOITER IN PUBLIC PLACE	7405.49B.1	130	121	7.4	97.7	319E	POSSESS HOUSEBREAKING IMPLEMENTS	7405.49D.1	44	26	69.2	84.1		
599FZ	REPUTED THIEF LOITER IN PUBLIC PLACE	7405.49B.1	29	40	-27.5	100.0	319F	HAVE CUSTODY OF HOUSEBREAKING IMPLEMENTS	7405.49D.1	2	1	100.0	100.0		
599G	USE INDECENT LANGUAGE PUBLIC PLACE	7405.17.1.C	449	453	-0.9	98.9	321EY	TAMPER WITH/INSTALL ANOTHER ODOMETER	86/104.38	6	11	-45.5	83.3		
599GA	KNOWN DRUG RELATED OFFENDER - LOITER	7405.49B.1	1	6	-83.3	100.0	321MQ	UNAUTH INTERFERE WITH COMPUTER	CCR1.76E.B	0	1	-100.0	n/a		
599GB	REPUTED DRUG RELATED OFFENDER - LOITER	7405.49B.1	0	2	-100.0	n/a	322R	CONTRAVENE CONFIS PROFITS RESTRAIN ORDER	86/101.20	0	8	-100.0	n/a		
599GC	BE DISGUISED WITH UNLAWFUL INTENT	7405.49C.A	5	6	-16.7	100.0	322U	CONTRAVENE CONFIS' PROFITS PROD' ORDER	86/101.41F	1	0	n/a	100.0		
599GE	HAVE ARTICLE OF DISGUISE-UNLAWFUL INTENT	7405.49C.B	7	13	-46.2	100.0	322V	CONTRAVENE PROFITS/MONITORING ORDER	86/101.41N	1	0	n/a	100.0		
599GI	BEHAVE IN DISORDERLY MANNER ON RAIL PREM	SR05/69.28.B	2	6	-66.7	100.0	323AO	DESTROY CURRENT COINS/PAPER MONEY	CCRIC.16	1	0	n/a	100.0		
599GJ	BEHAVE IN RIOTOUS MANNER - RAIL PREMISES	SR05/69.28.B	0	2	-100.0	n/a	323Q	POSSESS TOOL/DIE TO COUNTERFEIT MONEY	CCRIC.11.1.C	0	1	-100.0	n/a		
599GL	LOITER W/O REASONABLE EXCUSE PUBLIC PLC	6231.60B.2	4	0	n/a	75.0	323S	POSSESS PAPER/INK TO COUNTERFEIT MONEY	CCRIC.11.2.B	1	0	n/a	100.0		
599H	BEHAVE IN INDECENT MANNER PUBLIC PLACE	7405.17.1.D	92	51	80.4	94.6	331F	RECEIVE/POSSESS PROCEEDS OF CRIME	CPCRI.82.1	4	2	100.0	100.0		
599I	BEHAVE IN OFFENSIVE MANNER PUBLIC PLACE	7405.17.1.D	1536	1592	-3.5	95.8	351D	TAMPER WITH MOTOR VEHICLE	86/127.70.1	253	303	-16.5	53.0		
844HT	COMMIT A NUISANCE ON RAIL PREMISES	SR05/69.29	0	2	-100.0	n/a	351E	INTERFERE WITH MOTOR VEHICLE	86/127.70.1	97	83	16.9	77.3		
							351H	INTERFER EQUIP FITTED/ATTACHED MOTOR VEH	86/127.70.1A	9	7	28.6	100.0		
<i>Sub-Total</i>			<i>3285</i>	<i>3423</i>	<i>-4.0</i>	<i>96.4</i>	399AB	FAIL PROD EVID CONC E/MENT-PASSENGER VEH	SR06/86.9.3	1	1	0.0	100.0		
OTHER							399AC	FAIL COMPLY WITH REQ- PRODUCE CONCESSION	9921.221AA.2	1	0	n/a	100.0		
							399AD	FAIL HAVE VALID TICKET IN PASSENGER VEH	SR06/86.6.1	12	0	n/a	100.0		
							399G	TRAVEL WITHOUT VALID TICKET-PTC	9921.221.3	3	276	-98.9	100.0		
121H	DRIVE MANNER DANGEROUS CAUSE SERIOUS INJ	6231.319.1	13	36	-63.9	92.3	399H	FAIL PRODUCE VALID PTC TICKET (ACT)	9921.221.4	1	65	-98.5	100.0		
121I	DRIVE DANGEROUS SPEED CAUSE SERIOUS INJ	6231.319.1	2	4	-50.0	100.0	399I	FAIL PRODUCE EVID-PTC FARE CONCESSION	9921.221.4A	0	23	-100.0	n/a		
129AX	OBST/THREAT/ABUSE/INSULT/INTIM OFFICER	89/80.292	1	2	-50.0	100.0	399W	FAIL PROD VALID TICKET-PASSENGER VEHICLE	SR06/86.7.2	72	77	-6.5	97.2		
192B	FAIL TAKE ACTION-CHILD SIGNIFICANT HARM	89/56.261.1.	1	2	-50.0	100.0	399X	FAIL PROD VALID TICKET-DESIGNATED AREA	SR06/86.8.2	33	11	200.0	100.0		
192C	LEAVE CHILD UNATTENDED	89/56.262	15	62	-75.8	86.7	399Y	FAIL HAVE VALID TICKET - DESIGNATED AREA	SR06/86.6.2	18	10	80.0	94.4		
192D	LEAVE CHILD UNSUPERVISED/UNCARED FOR	89/56.262.1	1	7	-85.7	100.0	399Z	FAIL PROD EVID CONC E/MENT-DESIGND AREA	SR06/86.10.3	2	1	100.0	100.0		

n/a - no calculation was possible due to nil recorded crime in 2006/07 or nil single year clearances in 2007/08

OFFENCES RECORDED BY OFFENCE CATEGORY AND OFFENCE CODE, 2007/08

Table A.1

Offence Code	Category/Description	Statutory Reference	Offences Recorded			Single Year	Offence Code	Category/Description	Statutory Reference	Offences Recorded			Single Year
			2007/08 No.	2006/07 No.	% Change	% Cleared				2007/08 No.	2006/07 No.	% Change	% Cleared
419BS	INTERFERE WITH PROPERTY OF AUTH/BRIGADE	6228.107.B	1	13	-92.3	100.0	551ER	UNLIC STORE F'ARM/AMMUN-INSECURE MANNER	96/66.129A	11	9	22.2	100.0
421AA	EPA-DUMP INDUSTRIAL WASTE	8056.27A.2	1	0	n/a	100.0	551ES	FAIL STORE HGUN/CD L'ARM AMMUN CORRECTLY	96/66.121.2A	6	16	-62.5	100.0
421AE	EMIT UNREASONABLE NOISE FROM RESIDENCE	8056.48A.3	9	18	-50.0	100.0	552A	EXPLODE EXPLOSIVES-CARELESSLY (D' GOODS)	10189.37.1.B	4	1	300.0	25.0
421J	FAIL TO COMPLY DIRECTION TO ABATE NOISE	8056.48A.8	11	31	-64.5	100.0	552B	CAUSE EXPLOSION-CARELESSLY (D' GOODS)	10189.37.1.C	0	1	-100.0	n/a
421J1	FAIL ABATE NOISE IN ENTERTAINMENT VENUE	8056.48AB.4	0	1	-100.0	n/a	559IE	FAIL KEEP RECORD SALES - PROHIB WEAPONS	90/24.5B.1	0	4	-100.0	n/a
421K	OWNER/DRIVER VEH-EMIT EXCESS' NOISE-EPA	8056.48B.1	0	1	-100.0	n/a	571E	POSSESS CHILD PORN FOR USE-CARRIAGE SERV	CRIMCODE.474	1	3	-66.7	0.0
421O	SUFFER UNREASONABLE NOISE-RESIDENCE-EPA	8056.48A.3	0	2	-100.0	n/a	571F	USE CARRIAGE SERVICE - ACCESS CHILD PORN	CRIMCODE.474	0	7	-100.0	n/a
423AG	HUNTS/DISTURBS WILDLIFE FROM STATE WILD	8699.2	0	1	-100.0	n/a	591EK	OTHER THAN LIC/PERM SUPPLY LIQ TO MINOR	98/94.119.3.	33	40	-17.5	100.0
423AH	TAKES/DESTROYS WILDLIFE FROM STATE WILD	8699.2	0	2	-100.0	n/a	591EL	SUPPLY LIQUOR TO INTOXICATED PERSON	98/94.108.1.	0	1	-100.0	n/a
423AP	WILDLIFE ACT-ANY UNLIC ACTIVITY (RPLD)	8699.26	0	1	-100.0	n/a	591EM	SELL LIQUOR - NOT A LICENSEE	98/94.107.1	18	16	12.5	100.0
423AU	TAKE/KEEP/BREED/POSSESS WILDLIFE W/O LIC	8699.22.1	1	3	-66.7	100.0	591EO	CONSUME LIQUOR ON UNLICENSED PREMISES	98/94.113.1.	7	6	16.7	100.0
423AV	HUNT/TAKE ANY GAME-NO GAME LICENCE	8699.22A.1	1	0	n/a	100.0	591EP	RECEIVE LIQUOR UNDER 18 YEARS	98/94.123.1.	1	1	0.0	100.0
423CW	TAKE PROTECTED WILDLIFE	8699.43.1	3	1	200.0	100.0	591EQ	FALSELY INDICATE PREMISES ARE LICENSED	98/94.116.A	1	0	n/a	100.0
423D	HUNT PROTECTED WILDLIFE	8699.43.1	1	1	0.0	100.0	591ER	FALSELY INDICATE PREMISES ARE LICENSED	98/94.116.B	0	1	-100.0	n/a
423DB	DESTROY ENDANGERED WILDLIFE	8699.41.1	1	0	n/a	0.0	591ET	KNOW GIVE EVIDENCE OF AGE DOC TO ANOTHER	98/94.124.1.	5	5	0.0	100.0
423DC	CAUSE DOG TO INJURE PROTECTED WILDLIFE	8699.48.1	1	0	n/a	100.0	591EU	GIVE FALSE PARTICULARS AGE/NAME/ADDRESS	98/94.126.4.	3	7	-57.1	100.0
423DG	POSSESS PROTECTED WILDLIFE	8699.47.1	3	4	-25.0	100.0	591EV	ALLOW MINOR ON LICENSED PREMISES	98/94.120.1	5	3	66.7	80.0
423DH	TAKE PROTECTED FLORA	88/47.47.1	1	0	n/a	100.0	591EW	OBTAIN LIQUOR IN MAN NOT AUTH-LIC PREM	98/94.114.A.	0	1	-100.0	n/a
423E	DESTROY PROTECTED WILDLIFE	8699.43.1	3	3	0.0	33.3	591EX	SUPPLY LIQUOR ON UNLICENSED PREMISES	98/94.113.1.	1	7	-85.7	100.0
423F	POSS REG SPOTLIGHT/FIREARM-DEER HABITAT	SR01/90.33.2	2	0	n/a	100.0	591EY	MAKE A FALSE EVIDENCE OF AGE DOCUMENT	98/94.124.3.	0	1	-100.0	n/a
423M	USE GUN/BOW/TRAP FOR TAKING WILDLIFE	SR02/50.8.5	0	1	-100.0	n/a	591EZ	FAIL TO DISPLAY LICENCE/PERMIT ON PREM	98/94.101	3	0	n/a	100.0
423N	KILL FAUNA/OTHER ANIMAL - PARK	SR03/74.9.1	1	0	n/a	100.0	591FC	WILF/NEGL DEFACE EVIDENCE OF AGE DOC	98/94.124.2	1	2	-50.0	100.0
423O	INJURE FAUNA/OTHER ANIMAL - PARK	SR03/74.9.1	1	0	n/a	100.0	591FD	ON LIC PREMISES SUPPLY LIQUOR UNDER 18	98/94.119.2.	10	4	150.0	100.0
429AE	CONTRAVENE DETER-CAUSE VEH REMAIN AREA	SR03/74.40.2	1	0	n/a	100.0	591FE	MINOR - PURCHASE LIQUOR	98/94.123.1.	2	6	-66.7	100.0
429BM	DISTURB ABORIGINAL LAND WITHOUT CONSENT	8273.22.1	0	1	-100.0	n/a	591FG	PERMIT SUPPLY LIQUOR NOT ACCORD LICENCE	98/94.108.1.	6	1	500.0	83.3
429D	SET FIRE TO LITTER RECEPTACLE	8056.45T.2	39	47	-17.0	7.7	591FL	POSSESS OPEN LIQUOR CONTAINER-RAIL VEH	SR05/69.24.2	9	12	-25.0	100.0
429F	FAIL TO REMOVE LITTER	8056.45V	2	4	-50.0	100.0	591FM	POSSESS OPEN LIQUOR CONTAINER-RAIL PREM	SR05/69.24.2	18	31	-41.9	100.0
429M	AGGRAVATED LITTERING	8056.45F	36	31	16.1	83.3	591FO	PASS OFF DOC NOT RELATED- PROOF AGE CARD	98/94.125.1.	0	4	-100.0	n/a
511AB	PIRACY (C'WEALTH)	CCRI.52	35	0	n/a	100.0	591FP	ENTER DESIGNATED AREA - BANNING NOTICE	98/94.148F.1	1	0	n/a	100.0
511BD	FAIL/REFUSE LEAVE PARLIMENTARY PRECINCT	01/4.22	0	1	-100.0	n/a	591FY	OFFER LIQUOR FOR SALE - NOT A LICENSEE	98/94.107.1	1	0	n/a	100.0
511BI	FALSE REPORT EMERGENCY AMBULANCE SERVICE	86/114.39AA	0	8	-100.0	n/a	591FZ	LICENSEE SUPPLY LIQUOR - INTOXICATED PSN	98/94.108.4.	1	0	n/a	100.0
511BO	HINDER OPERATIONAL STAFF - AMBULANCE	7405.51.1	3	4	-25.0	100.0	592KU	ENTER CASINO-SUBJECT S72 EXCLUSION ORDER	91/47.77.1	3	5	-40.0	100.0
527J	BREACH COMBINED CUSTODY TREATMENT ORDER	91/49.18W.1	0	1	-100.0	n/a	592KV	ENTER CASINO COMPLEX-S74 EXCLUSION ORDER	91/47.77.2	6	8	-25.0	100.0
528E	ESCAPE FROM PRISON/POLICE GAOL	6231.479C.1.	7	18	-61.1	100.0	593A	BEG ALMS	7393.6.1.D	0	1	-100.0	n/a
549IS	FAIL TO APPEAR AS REQUIRED BY SUMMONS	CHEA.106D.A	6	3	100.0	66.7	593AA	TRESPASS-ROADS CORP PROPERTY WITH SIGN	SR93/268.14.	0	1	-100.0	n/a
549JF	POSSESS APPOINTMENTS SUPPLIED TO FORCE	6338.97	5	2	150.0	100.0	593AB	ENTER MCG/PART OF MCG-RESTRICTED AREA	SR94/00.8.1	1	0	n/a	0.0
549LK	OBSTRUCT OPERATIONAL STAFF - AMBULANCE	7405.51.1	2	0	n/a	100.0	593AL	ENTER ONTO MCG ARENA W/O APPROVAL	SR94/00.16.C	1	1	0.0	100.0

n/a - no calculation was possible due to nil recorded crime in 2006/07 or nil single year clearances in 2007/08

OFFENCES RECORDED BY OFFENCE CATEGORY AND OFFENCE CODE, 2007/08

Table A.1

Offence		Offences Recorded					Offences Recorded						
		Statutory Reference	2007/08 No.	2006/07 No.	% Change	Single Year % Cleared	Statutory Reference	2007/08 No.	2006/07 No.	% Change	Single Year % Cleared		
593AN	REFUSE/FAIL TO LEAVE OR MOVE IN MCG	SR94/00.18	0	1	-100.0	n/a	599JE	DISCHARGE MISSILE TO CAUSE INJURY/DANGER	7405.7.G	334	359	-7.0	79.6
593AO	ENTER RESTRICTED AREA	CCUS.234A.1	1	0	n/a	100.0	599N	INCITEMENT	6231.321G.1	6	5	20.0	100.0
593AR	TRESPASS ON COMMONWEALTH LAND	CCRI.189.1	3	7	-57.1	100.0	699DC	SEND NARCOTIC SUBSTANCE IN POST-C'WEALTH	CCRI.85W	1	0	n/a	100.0
593AX	ENTER AREA FENCED/CORDONED OFF	SR95/54.4.1	0	1	-100.0	n/a	699DJ	WRITE A PRESCRIPTION WHILST NOT AUTH	CNAT.103.5.D	1	0	n/a	100.0
593AY	REFUSE TO LEAVE SCHED PUB PL AFTER WARN	7405.9.1.F	6	3	100.0	100.0	699DT	CAUSE PHARMACIST TO SUPPLY DRUG	9719.36B.1.D	1	3	-66.7	100.0
593AZ	NEGLECT TO LEAVE SCHED PUB PL AFTER WARN	7405.9.1.F	3	0	n/a	100.0	699DY	ATT TO CAUSE PHARM. DISPENSE PRESCRIPT	9719.78.D	1	0	n/a	100.0
593B	UNLAWFULLY ON PREMISES	7393.7.1.1	0	6	-100.0	n/a	699EE	FAIL COMPLY PART II DRUGS POISONS... ACT	9719.46.A	0	1	-100.0	n/a
593BA	W/O AUTH/EXCUSE ENTER PRIVATE PLACE	7405.9.1.E	916	873	4.9	78.4	699EF	CAUSE PHARM. SUPPLY DRUG - FALSE REP.	9719.78.D	4	3	33.3	100.0
593BB	W/O AUTH/EXCUSE ENTER SCHEDULED PUB PL	7405.9.1.E	185	176	5.1	95.7	699EM	PROCURE WITHIN 8 WEEKS DRUG OF DEP	SR95/63.21.1	0	3	-100.0	n/a
593BC	REFUSE TO LEAVE PRIVATE PLACE AFTER WARN	7405.9.1.F	33	26	26.9	84.8	699EQ	SELL A COCAINE KIT	9719.80C	1	1	0.0	100.0
593BD	NEGLECT TO LEAVE PRIV. PLACE AFTER WARN	7405.9.1.F	2	4	-50.0	100.0	711AN	REFUSE REMAIN TO GIVE BLOOD/URINE SAMPLE	86/127.49.1.	0	1	-100.0	n/a
593BE	WILFULLY TRESPASS IN A PUBLIC PLACE	7405.9.1.D	166	140	18.6	77.1	732A	DRIVE WHILST DISQUALIFIED	86/127.30.1	1	0	n/a	0.0
593BF	TRESPASS ON LAND/PREMISES OF AUTHORITY	89/80.291	69	68	1.5	82.6	733A	UNLICENSED DRIVING	86/127.18.1.	14	11	27.3	92.9
593BG	REFUSE TO LEAVE PLACE AFTER WARNING	7405.9.1.F	5	4	25.0	80.0	739B	STATE FALSE NAME	86/127.59.2	4	4	0.0	100.0
593BI	CROSS THE PLAYING GROUND W'OUT AUTHORITY	SR94/00.17.1	1	0	n/a	100.0	739BJ	DRIVE HEAVY TRUCK FOR MORE THAN 12 HRS	SR99/26.508.	0	1	-100.0	n/a
593BS	BEG ALMS	7405.49A.1	203	119	70.6	98.5	739D	STATE FALSE NAME OR ADDRESS	86/127.59.2	2	3	-33.3	100.0
593BT	GATHER ALMS	7405.49A.1	0	2	-100.0	n/a	739DU	FAIL KEEP DRIVING RECORD - LOG BOOK FORM	SR99/26.511.	0	1	-100.0	n/a
593BW	ENTER AIRSIDE AREA WITHOUT PERMISSION	CR05/18.3.17	0	1	-100.0	n/a	739Z	FAIL TO GIVE INFORMATION AS TO DRIVER	86/127.60.1	0	1	-100.0	n/a
593M	ENTER COMPUTER SYSTEM - NO AUTHORITY	7405.9A	5	4	25.0	80.0	749AE	FAIL TO GIVE NAME/ADDRESS TO OWNER/REP	86/127.61.1.	0	1	-100.0	n/a
593N	GAIN ACCESS TO COMPUTER - NO AUTHORITY	7405.9A	1	3	-66.7	100.0	749AH	FAIL TO OBEY LAWFUL DIRECTION OF POLICE	86/127.59.1.	3	0	n/a	100.0
593O	TRESPASS ON DEFENCE FORCE ESTABLISHMENT	CDEF.82.3	0	1	-100.0	n/a	749EJ	FAIL TO WEAR MOTOR BIKE HELMET	SR99/120.RR2	0	1	-100.0	n/a
599CA	CONVICTED SEX OFFENDER LOITER SCHOOL ETC	6231.60B.2	22	34	-35.3	100.0	749FC	FAIL TO WEAR APPROVED BICYCLE HELMET	SR99/120.RR2	1	0	n/a	100.0
599CG	ENTER PLACE LIKELY CAUSE BREACH OF PEACE	7405.9.1.G	66	53	24.5	98.5	749FX	USE HAND HELD PHONE WHILST DRIVING	SR99/120.RR3	1	0	n/a	100.0
599CH	LOITER W/O REASONABLE EXCUSE NEAR SCHOOL	6231.60B.2	1	0	n/a	100.0	749FY	RIDE BICYCLE ON FOOTPATH	SR99/120.RR2	2	1	100.0	100.0
599CJ	KNOWN SEX OFFENDER LOITER PUBLIC PLACE	6231.60B.2	1	0	n/a	100.0	749GH	DRIVE ON A PATH	SR99/120.RR2	1	0	n/a	100.0
599FC	LOITER PUBLIC PLACE FREQUENTED BY CHILD	6231.60B.2	2	2	0.0	50.0	749IK	STATE FALSE NAME AND ADDRESS	86/127.88.7	1	2	-50.0	100.0
599FF	CONVICTED SEX OFFENDER PUBLIC PLACE	6231.60B.2	1	3	-66.7	100.0	749KZ	FAIL TO GIVE WAY AT GIVE WAY SIGN	SR99/120.RR6	1	1	0.0	100.0
599FH	INCITE ANOTHER TO COMMIT OFFENCE	6231.321G.1.	12	2	500.0	83.3	749QI	CROSS RAILWAY LINE NOT AT PED FACILITY	SR99/120.RR2	2	1	100.0	100.0
599FO	USE INDECENT LANGUAGE IN RAIL VEHICLE	SR05/69.28.A	4	7	-42.9	100.0	749SR	PASSENGER INTERFERE WITH DRIVER CONTROL	SR99/120.RR2	0	1	-100.0	n/a
599FP	USE INDECENT LANGUAGE IN A ROAD VEHICLE	SR05/69.28.A	3	3	0.0	100.0	749XM	FAIL TO STOP VEHICLE ON POLICE REQUEST	86/127.64A.1	1	0	n/a	0.0
599FQ	USE INDECENT LANGUAGE ON RAIL PREMISES	SR05/69.28.A	19	19	0.0	100.0	751I	USE UNREGISTERED MOTOR VEHICLE - HIGHWAY	86/127.7.1.A	7	6	16.7	85.7
599FR	BEHAVE IN OFFENSIVE MANNER- RAIL VEHICLE	SR05/69.28.B	1	4	-75.0	100.0	752R	USE VEHICLE - NOT SAFE/NOT ROADWORTHY	SR99/29.820.	1	0	n/a	100.0
599FS	BEHAVE IN OFFENSIVE MANNER- ROAD VEHICLE	SR05/69.28.B	1	1	0.0	100.0	791DA	PARK IN COUNCIL CONTROLLED AREA	86/127.90E	1	0	n/a	100.0
599FT	BEHAVE IN OFFENSIVE MANNER-RAIL PREMISES	SR05/69.28.B	8	12	-33.3	100.0	799AJ	STAND ON ROAD-OFFER CLEAN W/SCREEN	SR99/120.401	4	0	n/a	100.0
599FU	USE OFFENSIVE LANGUAGE IN A RAIL VEHICLE	SR05/69.28.A	3	3	0.0	100.0	799AW	EMPLOY UNLICENSED PERSON TO DRIVE	86/127.32.1	1	0	n/a	100.0
599FV	USE OFFENSIVE LANGUAGE IN A ROAD VEHICLE	SR05/69.28.A	1	0	n/a	100.0	799BG	POSSESS ANTI-SPEED MEASURING DEVICE	86/127.74.1	1	1	0.0	100.0
599FW	USE OFFENSIVE LANGUAGE ON RAIL PREMISES	SR05/69.28.A	4	7	-42.9	100.0	832BO	MAKE VEXATIOUS CALL TO EMERGENCY SERVICE	CRIMCODE.474	13	1	1200.0	100.0

N/A - no calculation was possible due to nil recorded crime in 2006/07 or nil single year clearances in 2007/08

OFFENCES RECORDED BY OFFENCE CATEGORY AND OFFENCE CODE, 2007/08

Table A.1

Offence		Offences Recorded				Single Year		Offence		Offences Recorded				Single Year	
		Statutory Reference	2007/08 No.	2006/07 No.	% Change	% Cleared	Statutory Reference			2007/08 No.	2006/07 No.	% Change	% Cleared		
Code	Category/Description						Code	Category/Description							
832BP	USE SERV TO PROCURE U16 FOR SEXUAL ACT	CRIMCODE.474	15	1	1400.0	100.0	844GO	CROSS RAILWAY LINE WHERE NOT PROVIDED	9921.222.3.C	12	30	-60.0	100.0		
832BQ	CAUSE UNATH IMPAIR ELECTRONIC COMM-COMP	6231.247D	7	0	n/a	85.7	844GS	USE DEFACED TICKET	SR05/69.7.A	1	0	n/a	100.0		
832BR	USE SERVICE TO GROOM U16 FOR SEXUAL ACT	CRIMCODE.474	11	0	n/a	100.0	844GW	TRANSFER UNEXPIRED TICKET TO ANOTHER	SR05/69.8.1	2	2	0.0	100.0		
832BS	PROD DATA INTENT COMMIT SERIOUS OFFENCE	6231.247F.1	0	1	-100.0	n/a	844GX	DRINK LIQUOR IN RAIL VEHICLE	SR05/69.24.1	12	16	-25.0	100.0		
832BU	OBT DATA INTENT COMMIT SERIOUS OFFENCE	6231.247F.1	0	1	-100.0	n/a	844GY	DRINK LIQUOR IN ROAD VEHICLE	SR05/69.24.1	0	1	-100.0	n/a		
832BV	CAUSE COMMUNICATN-REC OTHR PERS DIRECTED	CRIMCODE.474	0	2	-100.0	n/a	844GZ	DRINK LIQUOR ON RAIL PREMISES	SR05/69.24.1	19	40	-52.5	100.0		
832BW	USE SERV-TRANSMIT MAT-INCITE ATT SUICIDE	CRIMCODE.474	1	0	n/a	100.0	844HB	DEPOSIT LITTER IN ROAD VEHICLE	SR05/69.25.1	1	0	n/a	100.0		
833G	IMPORT ANY PROHIBITED IMPORTS	CCUS.233.1.B	1	0	n/a	100.0	844HC	DEPOSIT LITTER ON RAIL PREMISES	SR05/69.25.1	5	11	-54.5	100.0		
833W	POSSESS PROHIBITED IMPORTED GOODS	CQUA.70C.3	1	0	n/a	100.0	844HG	RIDE BICYCLE ON RAIL PREMISES	SR05/69.35	5	24	-79.2	100.0		
834BB	WILFULLY DEFACE AUSTRALIAN PASSPORT	CPAS.9A.G	1	0	n/a	100.0	844HH	LEAVE RAIL PREMISES OTHER THAN BY EXIT	SR05/69.34.2	3	10	-70.0	100.0		
837AK	INT CONTAM GOODS CAUSE PUB ALARM/ANXIETY	6231.249.A	1	10	-90.0	0.0	844HI	ENTER PLACE BETWEEN 2 PLATFORMS- RAILWAY	SR05/69.41	8	23	-65.2	100.0		
837AL	FALSE STMNT CONTAM GOOD RECK CAUSE ALARM	6231.251.1.B	0	3	-100.0	n/a	844HJ	TRAVEL ON PART RAIL VEH NOT FOR TRAVEL	SR05/69.38.1	3	5	-40.0	100.0		
837V	INTENTIONALLY INFECT-V SERIOUS DISEASE	6231.19A.1	1	30	-96.7	100.0	844HK	PREVENT AUTOMATIC DOORS FROM CLOSING	SR05/69.47.A	2	2	0.0	100.0		
839A	MAKE AN ARTICLE FOR SALE OR HIRE	CCOPY.132.1.	12	10	20.0	100.0	844HL	OPEN DOOR - MOVING RAIL VEHICLE	SR05/69.46.E	1	2	-50.0	100.0		
839AA	DISTRIBUTION OF AN INFRINGING COPY	CCOPY.132.2.	2	0	n/a	100.0	844HM	FAIL TO LEAVE RAIL PREMISES ON REQUEST	SR05/69.54.2	2	1	100.0	100.0		
839AB	OFFER/EXPOSE INFRRNG COPY FOR SALE-TRADE	CCOPY.132AF.	45	0	n/a	100.0	844HN	WALK ON PART-RAIL PREM-NOT FOR PUB USE	SR05/69.37.2	0	2	-100.0	n/a		
839AC	POSSESS INFRINGING COPY-INTENT SELL	CCOPY.132AJ.	116	0	n/a	99.1	844HO	SPIT ON RAIL PREMISES	SR05/69.26.1	8	29	-72.4	100.0		
839AD	POSS INFRRNG COPY-INTENT SALE-COMM ADVAN	CCOPY.132AJ.	21	0	n/a	100.0	844HP	ENTER RAIL PREMISES OTHER THAN ENTRANCE	SR05/69.34.2	1	17	-94.1	100.0		
839D	POSSESS INFRINGING ARTICLE	CCOPY.132.2A	20	48	-58.3	100.0	844HQ	TAMPER WITH EQUIPMENT WITHOUT PERMISSION	SR05/69.52.C	0	2	-100.0	n/a		
839E	DISTRIBUTION OF INFRINGING ARTICLE	CCOPY.132.2A	0	1	-100.0	n/a	844HR	SOLICIT GOODS ON RAIL PREMISES	SR05/69.19.2	1	2	-50.0	100.0		
839H	SELL OR LET FOR HIRE OFFER	CCOPY.132.1.	0	2	-100.0	n/a	844HS	LEAVE CARRIAGE WHILE IN MOTION	9921.222.3.A	0	2	-100.0	n/a		
839I	EXPOSE FOR SALE OR HIRE	CCOPY.132.1.	0	2	-100.0	n/a	844HZ	RIDE WHEELED REC DEVICE ON RAIL PREMISES	SR05/69.35	1	0	n/a	100.0		
839J	POSS DEVICE FOR MAKING INFRINGING COPIES	CCOPY.132.3	2	5	-60.0	100.0	844IA	INTERFERE UNLOCKED GATE ON RAIL PREMISES	SR05/69.46.D	0	1	-100.0	n/a		
839Z	POSSESSION OF INFRINGING COPY	CCOPY.132.2.	14	29	-51.7	100.0	844IB	FAIL TO COMPLY WITH DIRECTION FROM MOPF	9921.183D.3	2	0	n/a	100.0		
842A	BIGAMY	6231.64	1	3	-66.7	100.0	844IC	OPEN LOCKED DOOR ON A RAIL VEHICLE	SR05/69.46.A	1	1	0.0	100.0		
844AB	PROTRUDE BODY PART-PTC MOVING CARRIAGE	9921.222.3.B	1	1	0.0	100.0	844ID	TAMPER WITH RAIL VEHICLE W/O PERMISSION	9921.221ZH.2	2	0	n/a	100.0		
844AC	SMOKE IN PTC CARRIAGE (T'PORT ACT)	9921.222.1.A	7	13	-46.2	100.0	844IE	SPIT ON OTHER PERSON IN A RAIL VEHICLE	SR05/69.26.2	1	0	n/a	100.0		
844AD	SMOKE ON PTC LAND-NO SMOKING SIGN (ACT)	9921.222.1.B	21	21	0.0	95.2	844IF	FAIL TAKE PASSENGER TO REQUESTED PLACE	SR05/67.29.1	1	0	n/a	100.0		
844AF	CROSS RAILWAY LINE AGAINST SIGNAL/BOOM	9921.222.3.D	3	7	-57.1	100.0	844IG	ALLOW DOG TO OCCUPY SEAT ON VEHICLE	SR05/69.21	1	0	n/a	100.0		
844AH	FEET ON SEAT/FURNITURE-PTC	9921.222.3.E	17	32	-46.9	100.0	844IH	PLAY MUSICAL INSTRUMENT - RAIL VEHICLE	SR05/69.16	1	0	n/a	100.0		
844AI	TRESPASS-PTC/ROADS CORP PROPERTY	9921.223	44	63	-30.2	95.5	844Y	REFUSE/FAIL NAME/ADDRESS-TRANSPORT ACT	9921.218B.4.	10	19	-47.4	100.0		
844AJ	POSSESS PREC GRAFFITI IMPL-PTC/ADJ PROP	9921.223B.3	29	6	383.3	100.0	845AB	OPERATE VESSEL WHILST OVER .05% ALCOHOL	88/52.28.1.B	0	1	-100.0	n/a		
844AK	POSSESS OTHER GRAFFITI IMPL W/INTENT-PTC	9921.223B.4	20	14	42.9	100.0	845AK	CONTRAVENE MARINE COLLISION REGS	88/52.58.2	1	0	n/a	100.0		
844BN	CROSS TRACKS BETWEEN PLATFORMS	SR94/90.307	0	1	-100.0	n/a	845AL	OP VESSEL ON STATE WATERS UNREGISTERED	88/52.8.1	0	1	-100.0	n/a		
844CZ	SPIT ON ANY RAIL/ROAD VEHICLE	SR94/90.316	0	1	-100.0	n/a	845AT	MARINE PILOT-ENDANGER VESSEL	88/52.95	0	1	-100.0	n/a		
844DL	TOW TRUCK ATTEND ACCIDENT SCENE WO AUTH	9921.183B.1.	8	0	n/a	100.0	845DG	USE/CAUSE/PERMIT FALSE DISTRESS SIGNAL	88/52.25.2	1	0	n/a	0.0		
844DQ	ATT. ENTER CARRIAGE WHILE IN MOTION	9921.222.3.A	1	1	0.0	100.0	845DX	TAMPER WITH VESSEL	88/52.24.1	4	5	-20.0	0.0		

n/a - no calculation was possible due to nil recorded crime in 2006/07 or nil single year clearances in 2007/08

OFFENCES RECORDED BY OFFENCE CATEGORY AND OFFENCE CODE, 2007/08

Table A.1

Offence Code	Category/Description	Statutory Reference	Offences Recorded		% Change	Single Year % Cleared	Offence Code	Category/Description	Statutory Reference	Offences Recorded		% Change	Single Year % Cleared
			2007/08 No.	2006/07 No.						2007/08 No.	2006/07 No.		
845DY	FAIL TO STATE NAME AND ADDRESS	88/52.19.4.A	5	10	-50.0	100.0	849AJ	LIGHT/DISCHARGE FLARE/FIREWORK IN MCG	SR94/00.16.A	0	1	-100.0	n/a
845DZ	EXCEED 5 KNOTS WITHIN 50M ANOTHER VESSEL	88/52.15.2.C	0	1	-100.0	n/a	849AP	LEAVE FIRE WITHOUT TAKING PRECAUTIONS	58/6254.63.1	0	2	-100.0	n/a
845EB	FAIL TO CARRY WATERPROOF TORCH	SR99/145.230	3	0	n/a	100.0	849AQ	LIGHT FIRE IN PROTECTED AREA	58/6254.63.2	2	1	100.0	100.0
845EJ	UNLICENCED OPERATE RECREATIONAL VESSEL	88/52.115.1.	2	0	n/a	100.0	849AU	LIGHT FIRE ON DAY OF ACUTE FIRE DANGER	58/6254.64	2	4	-50.0	100.0
845EK	FAIL CARRY FIRE EXTINGUISHER AS REQUIRED	SR99/145.230	1	1	0.0	100.0	849AY	ALLOW FIRE TO REMAIN ALIGHT	6228.40.4.A	2	6	-66.7	50.0
845EL	FAIL CARRY LIFEJACKETS ON VESSEL	SR99/145.230	1	1	0.0	100.0	849B	FAIL EXTINGUISH FIRE ON DIRECTION-CFA	6228.48	0	2	-100.0	n/a
845EP	EXCEED PCA WITHIN 3 HOURS - BREATH TEST	88/52.28.1.E	2	5	-60.0	100.0	849BA	FAIL TO EXTINGUISH FIRE	6228.39.A.II	2	0	n/a	50.0
845ES	REFUSE TO STATE NAME AND ADDRESS	88/52.19.4.A	0	1	-100.0	n/a	849BB	IN OPEN AIR THROW/DROP OTHER BURNING MAT	6228.39.B	0	3	-100.0	n/a
845EU	FAIL CARRY HAND HELD FLARE/SMOKE SIGNAL	SR99/145.230	1	1	0.0	100.0	849BP	FAIL TO COMPLY WITH FIRE REGULATIONS	6254.63.1.AA	1	1	0.0	0.0
845EZ	FAIL REPORT ACCIDENT TO POLICE	88/52.20.1.C	0	1	-100.0	n/a	849C	CAUSE FALSE FIRE ALARM TO BE GIVEN	7405.12.1	6	3	100.0	100.0
845FA	VESSEL FAIL MAINTAIN PROPER LOOK-OUT	88/52.S1.R5	0	1	-100.0	n/a	849G	OWNER/OCCUPIER FAIL EXTINGUISH FIRE-CFA	6228.34	3	1	200.0	100.0
845FB	VESSEL FAIL EXHIBT ALL-ROUND WHITE LIGHT	88/52.S1.R23	0	1	-100.0	n/a	849H	LIGHT FIRE-OPEN AIR-COUNTRY-FIRE DANGER	6228.37	67	80	-16.3	62.7
845FC	REFUSE TO UNDERGO BREATH TEST-MARINE ACT	88/52.28.1.C	1	0	n/a	100.0	849J	LEAVE FIRE UNATTENDED-COUNTRY-FIRE PERIO	6228.39.A	1	1	0.0	100.0
845FD	COASTAL WATERS-W/O BUCKET & LANYARD	SR99/145.230	1	0	n/a	100.0	849K	LIGHT FIRE-COUNTRY-EXTREME WEATHER CONDS	6228.39A	0	2	-100.0	n/a
845FE	FAIL TO WEAR PFD IN OPEN AREA ON VESSEL	SR99/145.232	2	0	n/a	100.0	849L	FAIL TO COMPLY WITH PERMIT RE FIRE BANS	6228.40.9	1	1	0.0	100.0
845L	OPERATE VESSEL-CONTRAVENTION OF NOTICE	88/52.15.3	1	0	n/a	100.0	849Q	DRIVE VEH IN GRASS-COUNTRY-NO SILENCER	6228.50.1	1	0	n/a	0.0
845M	USE VESSEL ON WATERS-CONTRAVENE NOTICE	88/52.15.3	1	1	0.0	100.0	849Z	LEAVE FIRE IN OPEN UNATTENDED (SOA S11)	7405.11.1.B	9	34	-73.5	55.6
845W	IN CHARGE VESSEL-FAIL OBEY DIRECTION	88/52.21.2	0	1	-100.0	n/a	852AV	UNLIC MOTOR CAR TRADER (LMCT)	86/104.7.1	1	125	-99.2	100.0
846D	BREACH OF REGULATIONS	6260.103	0	1	-100.0	n/a	852BA	CARRY OUT ELECTRICAL WIRING WORK - UNLIC	6377.55.3	2	5	-60.0	100.0
846J	FAIL REMOVE/MAKE SAFE UNSAFE ELEC EQUIP	98/25.43.2.A	0	1	-100.0	n/a	852BF	SELL GOODS - PROVIDE FALSE ID	89/54.19.3	1	0	n/a	0.0
846N	INSTALL UNSAFE ELECTRICAL EQUIPMENT	98/25.43.1	3	2	50.0	100.0	852BH	FAIL TO IDENTIFY PERSON SELLING GOODS	89/54.19	1	0	n/a	100.0
846O	CARRY ON ELECTRICAL CONTRACTING - UNREG	98/25.30	1	0	n/a	100.0	852BM	UNREG CARRY ON BUS AS SECOND-HAND DEALER	89/54.5.1	8	2	300.0	100.0
846P	CARRY OUT ELECTRICAL INSTALLATION -UNLIC	98/25.38.A	0	2	-100.0	n/a	852BN	S'HAND DEALER FAIL MAINTAIN RECORD BOOK	SR97/175.12.	2	3	-33.3	100.0
847C	ALLOW BEAST/CATTLE WANDER PUBLIC ROAD	7405.8.D	0	6	-100.0	n/a	852BQ	FAIL TO DISPLAY NOTICE	89/54.24B	0	1	-100.0	n/a
847K	INTERFERE WITH EQUIPMENT	88/47.59	0	1	-100.0	n/a	852BV	FAIL TO COMPLY WITH COURT ORDER	89/54.24A	2	0	n/a	100.0
848CF	USE ABALONE EQUIPMENT-EXCEED CATCH LIMIT	95/92.37.1.A	0	3	-100.0	n/a	852BX	S'HAND DEALER FAIL RECORD REQUIRED INFO	SR97/175.12.	0	3	-100.0	n/a
848CI	POSS FISH LESS THAN MIN SIZE SPECIFIED	95/92.68A.3.	3	0	n/a	100.0	852CA	FAIL TO SERVE NOTICE ON OWNER PAWNING	89/54.23.3	0	1	-100.0	n/a
848CV	TAKE MORE THAN TWICE CATCH LIMIT-ABALONE	95/92.68A.4B	3	0	n/a	100.0	852CB	FAIL AFFIX IDENTIFYING MARK/NUMBER	SR97/175.13	2	3	-33.3	100.0
848DA	USE PROHIBITED EQUIPMENT	95/92.114.1	0	1	-100.0	n/a	852CG	FAIL KEEP RECORDS OF STORAGE OF ITEMS	89/54.21A	61	3	1933.3	100.0
848DF	POSS PROHIB RECREATIONAL FISHING EQUIP	SR98/23.535	0	2	-100.0	n/a	852CH	FAIL DISPLAY CURRENT CERTIFICATE OF REG	89/54.17.1	0	1	-100.0	n/a
848DG	TRAFFIC COMMERCIAL QTY PRIORITY SPECIES	95/92.111A.1	2	0	n/a	100.0	852CJ	CARRY ON BUSINESS AS PAWNBROKER - UNREG	89/54.5.1A.B	2	0	n/a	100.0
849A	LIGHT FIRE ON TOTAL BAN DAY	6228.40.4	30	51	-41.2	76.7	852Q	FAIL TO KEEP RECORD OF EVERY TRANSACTION	89/54.20	452	33	1269.7	100.0
849AA	WILFULLY GIVE FALSE FIRE ALARM	7405.12.1	34	122	-72.1	82.4	852R	S'HAND & PAWNB-FAIL KEEP GOODS 7 DAYS	89/54.21.1	0	2	-100.0	n/a
849AB	CAUSE FIRE INTENT DESTROY-COUNTRY-CFA	6228.39C	13	13	0.0	15.4	852T	S'HAND & PAWNB-FAIL INFORM-STOLEN GOODS	89/54.22.2	0	1	-100.0	n/a
849AD	USE UNSAFE EQUIP-COUNTRY-FIRE PERIOD	6228.39.C	1	3	-66.7	100.0	853A	LAY POISON BAIT	9719.52.1	1	7	-85.7	0.0
849AE	FAIL INFORM OF FIRE-COUNTRY-FIRE PERIOD	6228.39.D	0	1	-100.0	n/a	853AR	FAIL TO RECORD TRANSACTION/S	SR95/63.39.1	0	15	-100.0	n/a
849AH	DROP BURNING SUBST FROM PTC VEH/PREM	SR94/90.312.	0	1	-100.0	n/a	853AS	FAIL AFFIX LABEL CONTAINER CERTAIN INFO	SR95/63.26.1	0	16	-100.0	n/a

n/a - no calculation was possible due to nil recorded crime in 2006/07 or nil single year clearances in 2007/08

OFFENCES RECORDED BY OFFENCE CATEGORY AND OFFENCE CODE, 2007/08

Table A.1

Offence Code	Category/Description	Statutory Reference	Offences Recorded			Single Year % Cleared	Offence Code	Category/Description	Statutory Reference	Offences Recorded			Single Year % Cleared
			2007/08 No.	2006/07 No.	% Change					2007/08 No.	2006/07 No.	% Change	
853B	SELL CONTROLLED SUBSTANCE - UNLICENSED	9719.27	2	0	n/a	100.0	861AR	DOG AT LARGE BETWEEN SUNRISE AND SUNSET	94/81.24.1	15	8	87.5	86.7
853C	SELL POISON-UNLICENSED	9719.27	1	0	n/a	100.0	861BI	FAIL HAVE DANGEROUS DOG MUZZLE/LEASH	94/81.41.1	2	0	n/a	100.0
853D	SUPPLY CONTROLLED SUBSTANCE - UNLICENSED	9719.27	1	1	0.0	100.0	861BQ	RESCUE/ATTEMPT RESCUE SEIZED DOG/CAT	94/81.82.1	1	0	n/a	100.0
853DE	FORGE PRESCRIPTION - SCHEDULE 4 POISON	9719.36A	1	0	n/a	100.0	861BY	WILFULLY URGE A DOG TO ATTACK	94/81.28	11	16	-31.3	100.0
853DK	FRAUDULENTLY ALTER SCRIPT SCHED 4 POISON	9719.36A	3	3	0.0	100.0	861BZ	DOG AT LARGE OUTSIDE OWNERS PREMISES	94/81.24.1	3	8	-62.5	33.3
853DL	FRAUDULENTLY ALTER SCRIPT SCHED 8 POISON	9719.36A	1	0	n/a	0.0	861C	PERMIT DOG TO WORRY PERSON (SOA S8.E)	7405.8.E	2	4	-50.0	100.0
853DQ	UTTER FORGED PRESCRIPTION-SCHED 4 POISON	9719.36A	4	5	-20.0	75.0	861CA	DOG AT LARGE NOT SECURELY CONFINED-PREM	94/81.24.1	2	0	n/a	100.0
853DR	UTTER FORGED PRESCRIPTION-SCHED 8 POISON	9719.36A	3	0	n/a	66.7	861CG	DOG AT LARGE BETWEEN SUNSET AND SUNRISE	94/81.24.2	1	5	-80.0	100.0
853DW	UTTER FRAUD ALTERED SCRIPT- SCH 4 POISON	9719.36A	1	0	n/a	100.0	861CL	DANGEROUS DOG ATTACK/BITE PERSON	94/81.29.1	23	36	-36.1	91.3
853DX	UTTER FRAUD ALTERED SCRIPT- SCH 8 POISON	9719.36A	0	1	-100.0	n/a	861CM	DANGEROUS DOG ATTACK/BITE ANIMAL	94/81.29.1	23	26	-11.5	87.0
853E	SUPPLY POISON-UNLICENSED	9719.27	3	1	200.0	100.0	861CN	NON DANGEROUS DOG ATTACK/BITE PERSON	94/81.29.1AA	19	15	26.7	78.9
853EC	OBTAIN SCH 4 POISON-FALSE REPRESENTATION	9719.36B.1.A	2	0	n/a	100.0	861CO	NON DANGEROUS DOG ATTACK/BITE ANIMAL	94/81.29.1AA	6	9	-33.3	66.7
853EF	OBTAIN SCRIPT-SCH 4 POISON-FALSE REPRESN	9719.36B.1.B	0	1	-100.0	n/a	861CP	DOG RUSHES AT PERSON	94/81.29.1A	1	2	-50.0	100.0
853ER	CAUSE PHARM DISPENSE SCRIPT SCH 4 POISON	9719.36B.1.D	1	0	n/a	100.0	861CQ	DOG CHASES PERSON	94/81.29.1A	1	0	n/a	0.0
853ES	CAUSE PHARM DISPENSE SCRIPT SCH 8 POISON	9719.36B.1.D	1	0	n/a	100.0	861CS	REMOVE SEIZED DOG	94/81.82.2	1	1	0.0	100.0
853FP	POSSESS A SCHEDULE 4 POISON	9719.36B.2	79	57	38.6	100.0	861CT	OWNER FAIL MUZZLE&CONTROL RESTRICTED DOG	94/81.411	1	0	n/a	100.0
853FQ	POSSESS A SCHEDULE 8 POISON	9719.36B.2	10	10	0.0	90.0	861CU	FAIL NOTIFY CHANGE PLC RESTRICT DOG KEPT	94/81.41F.1.	1	0	n/a	100.0
853FR	POSSESS A SCHEDULE 9 POISON	9719.36B.2	3	0	n/a	100.0	889AH	EXERCISE BUSINESS AS PRIVATE AGENT-UNLIC	7494.6.A	1	2	-50.0	100.0
853FT	WILFULLY DESTROY SCHEDULE 8 POISON	SR95/63.49	0	15	-100.0	n/a	889B	FAIL PRODUCE LICENCE DEMAND-PRIV AGENT	7494.22.1	1	1	0.0	100.0
853FU	SUPPLY A POISON W/O AUTHORISATION	SR95/63.12.1	0	28	-100.0	n/a	889BC	POSSESS LARGE LEG HOLD TRAP	86/46.15.2.B	1	0	n/a	100.0
853FV	FAIL RETAIN RECORD OF DRUG TRANSACTIONS	SR95/63.40.2	0	33	-100.0	n/a	889D	AGGRAVATED CRUELTY TO ANIMAL	86/46.10.1	158	151	4.6	34.2
853FW	FAIL TO MARK PRESCRIPTION DURABLY	SR95/63.27.1	0	1	-100.0	n/a	889FE	SELL TOBACCO PRODUCT TO PERSON U/18	87/81.12.1	1	12	-91.7	100.0
853FX	SUPPLY POISON-PRESCRIP EXCESS QUANTITIES	SR95/63.28.1	0	1	-100.0	n/a	889FJ	SELL CIGARETTES IN PACKAGE LESS THAN 20	87/81.14	0	1	-100.0	n/a
853FY	TRANSFER POISON INTO INAPPROP CONTAINER	SR95/63.67.B	0	2	-100.0	n/a	889H	FAIL TAKE PRECAUTIONS RE DANGEROUS GOODS	10189.31	1	0	n/a	100.0
853FZ	SUPPLY S3 POISON WO LABEL IDENT SUPPLIER	SR95/63.63.1	0	2	-100.0	n/a	889HO	COUNSEL/PROCURE COMM INDICTABLE OFFENCE	6231.323	31	26	19.2	100.0
853GA	KNOWINGLY MAKE FALSE ENTRY IN RECORDS	SR95/63.41	0	9	-100.0	n/a	889IB	ATTEMPT TO COMMIT INDICTABLE OFFENCE	6231.321M	125	195	-35.9	77.6
853I	PLACE POISON/CONTROLLED SUBSTANCE BAIT	9719.52.1	1	0	n/a	0.0	889KP	LOCAL LAW OFFENCE	LOCAL LAW OF	105	78	34.6	100.0
856BN	DRIVE VEHICLE-TRANSP EXPLOSIVES W/O LIC	SR00/61.603.	0	1	-100.0	n/a	889KQ	CONSPIRACY TO COMMIT INDICTABLE OFFENCE	6231.321.1	28	29	-3.4	100.0
856CL	WO APPROVAL DEAL WITH UNAUTH EXPLOSIVES	10189.54.5	8	5	60.0	100.0	889KU	AID/ABET ANOTHER COMMIT INDICT. OFFENCE	6231.323	8	6	33.3	100.0
857G	CARRY OUT DOMESTIC BUILDING WORK UNREG	93/126.176.2	1	0	n/a	100.0	889KV	AID/ABET ANOTHER COMMIT SUMMARY OFFENCE	6231.324	20	16	25.0	100.0
858E	INTERFERE WITH WORKS/PROPERTY UNDER AUTH	89/80.288.1	0	1	-100.0	n/a	889KW	AID/ABET FALSE REPORT TO POLICE	6231.324	1	1	0.0	100.0
859B	FAIL TO COMPLY WITH ANY PLANNING SCHEME	87/45.126.3.	1	0	n/a	100.0	889LQ	ACCESSORY TO SERIOUS INDICTABLE OFFENCE	6231.325.1	2	5	-60.0	50.0
859F	CAUSE DISTRIB-ELEC PAMPHLET WO NAME/ADD	89/11.55.1	0	2	-100.0	n/a	889LR	INSTALL/USE SURVEILL DEVICE W/O CONSENT	99/21.7.1	9	31	-71.0	88.9
861A	PERMIT DOG TO ATTACK PERSON (SOA S8.E)	7405.8.E	21	24	-12.5	57.1	889MD	OPERATE-PRIVATE AGENT-UNAUTHORISED NAME	7494.19L.2.B	16	1	1500.0	100.0
861AJ	UNREGISTERED DOG/CAT	94/81.10.1	6	2	200.0	100.0	889MJ	DISCLOSE CONFIDENTIAL INFORMATION	86/127.92.6	1	0	n/a	100.0
861AK	FAIL RENEW REGISTRATION DOG/CAT	94/81.10.2	1	0	n/a	100.0	889MQ	SERIOUS RACIAL VILIFICATION	01/47.24	1	0	n/a	0.0
861AM	FAIL ID DANGEROUS DOG AS REQUIRED	94/81.19.2	1	0	n/a	100.0	889ND	MAINTAIN OPTICAL SURVEILLANCE DEVICE	99/21.7.1	0	2	-100.0	n/a

n/a - no calculation was possible due to nil recorded crime in 2006/07 or nil single year clearances in 2007/08

OFFENCES RECORDED BY OFFENCE CATEGORY AND OFFENCE CODE, 2007/08

Table A.1

Offence Code	Category/Description	Statutory Reference	Offences Recorded			Single Year		Offence Code	Category/Description	Statutory Reference	Offences Recorded			Single Year	
			2007/08 No.	2006/07 No.	% Change	% Cleared	2007/08 No.				2006/07 No.	% Change	% Cleared		
889NM	ATTEND ANIMAL FIGHT EVENT - COCK FIGHT	86/46.13.4	0	13	-100.0	n/a	899D	REMOVE TIMBER WITHOUT PERMIT	58/6254.59.1	1	0	n/a	100.0		
889NR	POSSESS COCK FIGHTING IMPLEMENT	SR97/159.7C	1	1	0.0	100.0	L1068	POSSESS OFFENSIVE WEAPON/INSTRUMENT	L1068	0	1	-100.0	n/a		
889NX	PUBLISH PRIVATE ACTIVITY- OPTICAL DEVICE	99/21.11.1	4	0	n/a	100.0	L323B	UTTER FORGED PRESCRIPTION	L323B	3	0	n/a	66.7		
889NZ	USE SMALL LEGHOLD TRAP LAND - URBAN AREA	86/46.15.3.B	1	0	n/a	100.0	L668B	INTRODUCE ARTICLE INTO PRISON	L668B	0	1	-100.0	n/a		
889OA	BEAT AN ANIMAL	86/46.9.1.A	6	3	100.0	83.3									
889ON	FAIL PRODUCE PRIVATE SECURITY LIC DOC	04/33.128.1.	2	0	n/a	100.0	<i>Sub-Total</i>			5653	5812	-2.7	84.4		
889OP	FAIL TO PRODUCE PERMIT DOCUMENT FOR INSP	04/33.128.1.	0	1	-100.0	n/a	TOTAL			376958	378374	-0.4	43.3		
889OR	FAIL NOTIFY ADDRESS CHANGE- INDIV OPERAT	04/33.129.4	1	0	n/a	100.0									
889PC	CROWD CONTROLLER FAIL TO WEAR ID	04/33.138	1	1	0.0	100.0									
889PD	CROWD CONTROLLER FAIL ENTER INFO IN REG	04/33.141.1	2	1	100.0	100.0									
889PU	ACT AS CROWD CONTROLLER WITHOUT LICENCE	04/33.7.C	114	9	1166.7	98.2									
889PV	ACT AS A SECURITY GUARD WITHOUT LICENCE	04/33.7.D	9	3	200.0	100.0									
889QF	OVERWORK AN ANIMAL	86/46.9.1.A	0	1	-100.0	n/a									
889QG	NEGLIG CAUSE UNJUSTIFIABLE PAIN - ANIMAL	86/46.9.1.C	0	5	-100.0	n/a									
889QI	KNOW FAIL PROV TREATMENT FOR SICK ANIMAL	86/46.9.1.I	1	0	n/a	100.0									
889QJ	PROV SERV OF-CLS A UNLIC PRIV SEC IND OP	04/33.131.1	5	0	n/a	100.0									
889QK	EMPLOY-CLS A UNLIC PRIV SECURITY IND OP	04/33.131.2	19	6	216.7	100.0									
889QM	FALSLEY CARRY ON BUS. AS A TRAVEL AGENT	86/52.6.1.A	0	1	-100.0	n/a									
889QN	WOUND AN ANIMAL	86/46.9.1.A	5	4	25.0	60.0									
889QO	INSTALL OPTICAL SURVEILLANCE DEVICE	99/21.7.1	2	1	100.0	100.0									
889QT	CARRY ON BUS UNLIC PROV-CROWD CONTROLLER	04/33.5.C	57	1	5600.0	100.0									
889QV	FAIL TO REQUEST FARE FOR WHOLE TRAVEL	SR05/66.40.1	0	7	-100.0	n/a									
889QW	FAIL TO PROVIDE FOOD/DRINK FOR AN ANIMAL	86/46.9.1.F	3	2	50.0	100.0									
889QX	INTENT LAY BAIT CONTAINING POISON-ANIMAL	86/46.9.1.J.	4	2	100.0	0.0									
889QY	SMOKE IN AN ENCLOSED WORKSPACE	87/81.5A.1	2	1	100.0	100.0									
889QZ	CARRY ON BUS UNLIC PROV - SECURITY GUARD	04/33.5.D	1	1	0.0	100.0									
889RA	DRIVE VEHICLE UNREGISTERED IN TOLL ZONE	95/107.73.1	1	0	n/a	100.0									
889RB	ACT AS AN INVESTIGATOR WITHOUT A LICENCE	04/33.7.A	0	1	-100.0	n/a									
889RC	REMOVE MEANS USED TO IMMOBILISE VEHICLE	06/12.107	0	1	-100.0	n/a									
889RE	KNOWINGLY CAUSE UNNECESSARY PAIN- ANIMAL	86/46.9.1.C	3	1	200.0	100.0									
889RF	INSTALL TRACKING DEVICE TO LOCATE OBJECT	99/21.8.1.B	2	0	n/a	100.0									
889RH	INTENT ADMINISTER POISON TO ANIMAL	86/46.9.1.J.	2	0	n/a	0.0									
889RI	ABANDON ANIMAL KEPT FOR DOMESTIC PURPOSE	86/46.9.1.H	1	0	n/a	100.0									
889RJ	HUNT WITH SCENT-TRAILING HOUND - PARK	SR01/90.31.4	1	0	n/a	100.0									
889RK	CAUSE MOTOR VEH IN AREA OF PUBLIC LAND	SR03/11.6.1	1	0	n/a	100.0									
889Z	TATTOO PERSON UNDER 18 YEARS OF AGE	7405.42.1	1	1	0.0	100.0									
891AF	RESCUE (COMMON LAW)	LAW.27	1	0	n/a	100.0									

n/a - no calculation was possible due to nil recorded crime in 2006/07 or nil single year clearances in 2007/08

Also available for purchase from Corporate Statistics are:

Publications for each individual offence recorded by postcode (See Sample below).

SAMPLE ONLY						
RECORDED CRIME FOR 2004/05 TO 2007/08 FOR POSTCODES IN VICTORIA						
IN ASCENDING ORDER OF POSTCODES.						
OFFENCE=BURGLARY (AGGRAVATED)						
AREA	POSTCODE	POSTCODE NAME	RECORDED 2007/08	RECORDED 2006/07	RECORDED 2005/06	RECORDED 2004/05
METRO	3000	MELBOURNE CITY	10	3	12	13
	3002	EAST MELBOURNE	3	0	3	8
	3003	WEST MELBOURNE	3	1	2	1
	3006	SOUTHBANK	1	3	1	3

Copies of previous years "Victoria Police Crime Statistics" publications (if available).

Any ad hoc query of your design, based on combinations of data provided in this "Victoria Police Crime Statistics" publications.

Please contact Corporate Statistics for prices and order forms:

Mail: Corporate Statistics
Victoria Police
2nd Floor, Building C,
PO Box 415
Melbourne 3005

Phone: (03) 9247 6707
Fax: (03) 9247 6045



V I C T O R I A P O L I C E