




VICTORIA POLICE



CRIME STATISTICS 2008/09

TABLE OF CONTENTS

	Introduction.....	3
	Definitions And Explanatory Notes.....	5
Section 1	Crime At A Glance.....	11
Section 2	Offences.....	15
Section 3	Victims.....	21
Section 4	Alleged Offenders.....	35
Section 5	Distinct Alleged Offenders.....	65
Section 6	Geographical Location Of Offences.....	75
Section 7	Values of Property Stolen Or Damaged.....	97
Section 8	Temporal Trends.....	103
Section 9	Profile Of Selected Offence Categories.....	113
Section 10	Family Incidents.....	127
Section 11	Missing Persons.....	135
	Appendix.....	141



Copyright 2009, Victoria Police.
ISSN 1325-1430
Price \$50.00 (inclusive of GST)

INTRODUCTION

This publication contains detailed statistics on crime reported to or detected by Victoria Police for the fiscal year ended 30 June 2009 together with comparisons with the 2007/08 fiscal year.

The statistics have been compiled from information stored on the Victoria Police Law Enforcement Assistance Program (LEAP) database which was implemented on 1 March 1993.

The document contains detailed information on crime, victims, alleged offenders, family incidents, missing persons, vehicle theft, stolen property and other related information together with the socio-demographic information on offenders and victims. In addition, it includes colour maps summarising offence frequencies by police geographical locations within Victoria.

Detailed crime counting, classification rules and definitions are included in the section entitled "DEFINITIONS AND EXPLANATORY NOTES" to provide assistance in the interpretation of statistics.

Information contained in this publication relates only to those crimes reported to or becoming known to police in Victoria. For additional information on crime victimisation, readers should refer to Victimisation Surveys conducted in Victoria on selected offences by the Australian Bureau of Statistics (ABS) during 1995, 1996 and 1998, and by the Victorian Department of Justice in 1996 and 1999.

For comparisons on recorded Victims of crimes between the various Australian States and Territories, readers should refer to the ABS publication, *Recorded Crime - Victims Australia*.

As the information presented in this document is by no means exhaustive, any requests for additional information should be directed to the Manager, Corporate Statistics.

Reference:

ABS Estimated Resident Population Local Areas, Victoria as at 30 June 2008 (Catalogue No. 3218.0)

Other Related Publications:

ABS Recorded Crime-Victims Australia (Catalogue No. 4510.0)

ABS Crime and Safety Victoria (Catalogue No.4509.2)

Ms Uma Rao
Manager
Corporate Statistics
Corporate Strategy & Performance
Victoria Police
PO Box 415
Melbourne 3005
Victoria Australia

Phone: (03) 9247 6703

Fax: (03) 9247 6045

Email: uma.rao@police.vic.gov.au



DEFINITIONS

AND EXPLANATORY NOTES

On 1 March 1993 Victoria Police implemented the Law Enforcement Assistance Program (LEAP) state-wide. The LEAP data base is fully relational and stores particulars of all crimes brought to the notice of police as well as family incidents and missing persons. It also includes details on locations, vehicles and persons involved. The database is on-line and updated constantly, 24 hours a day.

A copy of the LEAP database is downloaded each night for use by various areas of the Victoria Police to produce crime statistics and conduct data analysis.

All data relating to crime, family incidents and missing persons presented in this publication for the 2008/09 fiscal year has been obtained from the downloaded version of the LEAP database on 18 July 2009.

CRIME COUNTING AND CLASSIFICATION

Offences Recorded:

Consist of those offences **recorded** on LEAP between 1 July 2008 and 30 June 2009 regardless of when the offence occurred or when it was reported to police (over 85% of all offences are recorded on LEAP within 48 hours of being reported to police).

Caution should be exercised when interpreting recorded crime statistics. Only those offences which become known to police and for which a crime report has been completed are included in this publication.

Counting Rules:

Victoria Police uses three methods of counting crime depending on the particular offence. For all crime against the person, and most crime against property, the counting

unit is the number of principal victims for each separate occurrence of the offence (e.g. two persons are assaulted by three offenders - two offences of assault are recorded). For offences against statute such as possess and use drugs, the number of alleged offenders is the counting unit (e.g. three offenders are found in possession of cannabis - three offences of possess cannabis are counted). For a small number of infrequent offences, such as piracy, the event itself becomes the counting unit, that is, one offence is counted for each incident of piracy.

Only the most serious offence which best describes a distinct course of criminal conduct is recorded in official crime statistics, even though an offender may be charged with other offences resulting from the one incident (e.g. an offender carrying a firearm commits an armed robbery – only the offence of armed robbery is recorded although the offender would be charged with armed robbery and possession of a firearm).

The number of distinct courses of criminal conduct occurring within an incident will generally be one unless there is a break in time and/or location. For example, if an offender presents three valueless cheques to a teller only one offence would be recorded but if the three cheques were presented at different times or at different branches then three offences would be recorded.

Offences Cleared:

Refers to all offences recorded on LEAP which have resulted in: one or more alleged offenders being processed for the offence, or an investigation reveals no offence occurred, or the complaint was withdrawn or the perpetrator was known but for legal and other reasons could not be charged (e.g. under age or deceased).

DEFINITIONS AND EXPLANATORY NOTES

Single Year Clearances:

The number of offences recorded between 1 July 2008 and 30 June 2009 which were cleared within the same period. They are also represented as a proportion of the total offences recorded. Offences cleared within this period which had been reported in earlier reporting periods are shown separately and not included in the single year clearances.

Charges:

Refers to the total number of charges laid against offenders. These include secondary offences which are not included in the recorded figures for offences.

For example, two offenders each carrying a firearm, assault a customer during the course of an armed robbery. These results in charges of possess firearm, armed robbery, robbery, theft, and assault being laid against each offender. The number of offences counted in the recorded figures for offences however, would be one offence of armed robbery. The number of charges therefore, will be considerably higher than the number of reported offences and the number of offenders.

Table 1.3 includes a column showing the number of charges laid.

Note that for a variety of reasons, offenders may not be subsequently presented before a court on all charges laid at the time of their apprehension.

Offence Categories:

There are in excess of 4000 individual statutory and common law offences recorded on LEAP which have been grouped into 27 broad offence categories. These categories are further subdivided into four general classes of "Crime Against the Person", "Crime Against

Property", "Drug Offences" and "Other Crime". Offences dealt with by way of penalty notice and/or traffic offences are not recorded on LEAP and are not included in the official crime statistics.

Homicide Statistics

The offence category of Homicide is not restricted to the offence of murder but includes offences such as manslaughter and culpable driving which also result in the death of a person. The offence category of Homicide also includes attempts and other degrees of the offence. For a detailed breakdown of Homicide statistics, including murder, See Table 9.17.

Offence Degree:

Offences are classified as either substantive offences, attempts, accessories and/or abets, conspiracies and incitement. Unless otherwise stated, the statistics presented in this publication include all degrees of the offence (Table 2.2 includes a breakdown of offences by degree).

Alleged Offenders:

Refers to persons who have allegedly committed a criminal offence and have been processed for that offence by either arrest, summons, caution or warrant of apprehension between 1 July 2008 and 30 June 2009 regardless of when the offence occurred. Those persons who for legal or other reasons were apprehended but were not charged are also included. Persons are counted on each occasion they are processed and for each offence counted in recorded offences (e.g. a person processed on three occasions will be counted three times). Only the offence in recorded offences for which the offender has been processed is included.

Distinct Alleged Offenders:

Refers to the number of distinct individual offenders processed for the commission of an offence by either, arrest, summons, caution or warrant of apprehension between 1 July 2008 and 30 June 2009 regardless of when the offence occurred. Those individuals who for legal or other reasons were apprehended but were not charged are also included. Individual offenders are only counted for the first offence for which they are processed in the fiscal year. Demographic profiles are based on age, sex and other personal details as recorded on the first occurrence on which they were processed during the fiscal year. A person's age is based on their age as at the date they committed their first offence.

Victims:

Victims of crime are classified as either persons, businesses, statute or other depending on the nature of the offence. Victim profiles presented in this publication are based on those victims recorded as persons only. Victims who are victimised on more than one occasion are counted for each occasion.

Crime Rates:

The population figure used in calculating statewide and district crime rates is the Australian Bureau of Statistics (ABS) estimate for the month of December 2008 (ABS Catalogue No. 3101.0).

DEFINITIONS AND EXPLANATORY NOTES

FAMILY INCIDENTS

Details on family incidents are presented in Section 10 and are based on the number of family incident reports submitted by police and recorded on LEAP between 1 July 2008 and 30 June 2009.

MISSING PERSONS

Details on missing persons are presented in Section 11 and are based on the number of persons reported missing to police and recorded on LEAP between 1 July 2008 and 30 June 2009. Escapes from custody are excluded.

PROFILES

Characteristics of offences, victims, and/or alleged offenders used throughout this publication include:-

Juveniles:

Refers to persons under 18 years of age at the time of reporting who are either victims or processed for allegedly committing criminal offences.

Adults:

Refers to persons 18 years and over at the time of reporting who are either victims or processed for allegedly committing criminal offences.

Racial Appearance:

Refers to the racial appearance of victims or offenders based on the subjective assessment of the attending police. This information is also provided for persons reported missing and is shown in Section 11 (Table 11.3). The four categories used within this publication are based on the following definitions:

Aboriginal

Describes people of Aboriginal/Torres Strait Islander appearance.

Asian

Describes people of Chinese, Japanese, Korean, Vietnamese, Cambodian, Laotian, Indonesian, Thai, Malaysian, Filipino and Singaporean appearance.

Caucasian

Describes people who are white or light-skinned.

Other

Describes people who are not of Aboriginal, Asian or Caucasian appearance. This may include people of African/Middle Eastern [includes Arabic], Black African [includes African American, Afro-Caribbean (i.e. West Indian)], Indian [includes Pakistani, Sri Lankan, Bangladeshi], Latin American [includes Central and South American], Maori, Pacific Islander [includes Fijian, Tongan, Polynesian] and Southern European [includes Greek, Italian, Spanish, Portuguese, etc.] appearance.

Country of Birth:

Refers to the country of birth of offenders and is based on information collected by the attending police. Country of birth details are not recorded for victims of crime. The publication has used the ABS Australian Standard Classification of Countries for Social Statistics (ABS Catalogue No. 1269.0).

Occupation:

The following occupation categories, which are included in Table 5.1.1, 5.1.2 and 5.1.3, are based on the major groups as defined in the ABS publication of the Australian Standard Classification of Occupations (ABS Catalogue No. 1223.0).

A list of the occupations included within each category is provided below:

Manager and Administrator

Legislator and Government Appointed Official; General Manager; Specialist Manager; Farmer and Farm Manager; Managing Supervisor (Sales and Service); Managing Supervisor (Other Business).

Professional

Natural Scientist; Building Professional and Engineer; Health Diagnosis and Treatment Practitioner; School Teacher; Other Teacher and Instructor; Social Professional; Business Professional; Artist and Related Professional; Miscellaneous Professional.

Para-Professional

Medical and Science Technical Officer and Technicians; Engineering and Building Associate and Technician; Air and Sea Transport Technical Worker; Registered Nurse; Police; Miscellaneous Para-Professional.

Tradesperson

Metal Fitting and Machining Tradesperson; Other Metal Tradesperson; Electrical and Electronics Tradesperson; Building Tradesperson; Printing Tradesperson; Vehicle Tradesperson; Food Tradesperson; Amenity Horticultural Tradesperson; Miscellaneous Tradesperson.

Clerk

Stenographer and Typist; Data Processing and Business Machine Operator; Numerical Clerk; Filing, Sorting and Copying Clerk; Material Recording and Despatching Clerk; Receptionist, Telephonist and Messenger; Miscellaneous Clerk.

DEFINITIONS AND EXPLANATORY NOTES

Salesperson and Personal Service Worker

Investment, Insurance and Real Estate Salesperson; Sales Representative; Sales Assistant; Teller, Cashier and Ticket Salesperson; Miscellaneous Salesperson; Personal Service Worker.

Plant and Machine Operator, and Driver

Road and Rail Transport Driver; Mobile Plant Operator (except Transport); Stationary Plant Operator; Machine Operator.

Labourer and Related Worker

Trades Assistant and Factory Hand; Agricultural Labourer and Related Worker; Cleaner; Construction and Mining Labourer; Miscellaneous Labourer and Related Worker.

Geographical Location:

The geographical location of where recorded offences have been committed is provided in Section 6 in terms of police districts and postcodes.

Details on which police district family incidents have occurred in and where persons have been reported missing from are provided in Section 10 and 11 respectively.

Value of Property Stolen or Damaged:

Graphic representation of property crime in terms of the value of property stolen or damaged is provided in Section 7. They are based on offences that are substantive and have a recorded value of property stolen or damaged. Offences with no value stated are excluded from figures.

Estimated Total Value

The estimated total value has been calculated by extrapolating from available records.

Average Value

The average value is the arithmetic mean of available records.

Temporal Trends:

Graphic representations of selected crimes by day of week and time of day are provided in Section 8 and are restricted to those offences where it is known that the offence was committed within a 24 hour period. Each offence is also counted for each hourly interval over which the offence could have occurred. For example, a burglary committed between 10.15 p.m. on Saturday and 1.45 a.m. on Sunday will be counted in each hourly interval between 10.00 p.m. and 2.00 a.m. for which it may have occurred, that is, four times.

Type of Location:

Refers to the type of location where the offence occurred and is shown in Section 9 (Table 9.1). The categories used are based on the following definitions.

Residential Private

Flat/Unit/Apartment; House; Bungalow; Caravan/Mobile Home; Houseboat; Ministry of Housing.

Residential Non-Private

Boarding House; Holiday Home; Guest House; Nursing Home; Hotel/Motel; Other Dwelling.

Residential Other

Clothesline/Laundry; Backyard; Frontyard; Garage; Shed; Premises Under Construction; Other Residential.

Educational

School; School Grounds; Other Educational.

Health

Hospital; Medical Centre; Dental; Other Health.

Religious

Church; Other Religious.

Public Transport

Train; Train Station; Railway Car Park; Tram/Tram Stop; Bus/Bus Stop; Depot/Terminal; Freight Yard; Office (PTC Only); Taxi.

Other Transport

Private Car; Airfield; Boat; Dock/Wharf; Car Park (Single Level); Car Park (Multi Level); Other Transport Type/Area.

Justice

Police Station; Court; Prison/Detention Centre; Youth Training Centre; Other Justice Facility.

Open Space

Parkland/Reserve; Rural; Vacant Block; Beach Car Park; Beach/Foreshore; Other Open Space.

Street/Footpath

Street/Lane/Footpath.

Other Community Location

Cemetery; Civic Centre; Gallery.

Administrative/Professional

Business Office; Other Administrative/Professional.

Financial

Bank; Credit Society; ATM/EFTPOS; Other Financial Institution.

Retail

Chemist/Pharmacy; Service Station; Jeweller; Second Hand Dealer; Supermarket; Department Store; Shopping Complex; Car Sales Yard; Milk Bar; 24hr Convenience; Restaurant/Fast Food; Other Retail.

DEFINITIONS AND EXPLANATORY NOTES

Wholesale

Any Wholesale.

Warehousing/Storage.

Any Warehouse/Storage.

Manufacturing

Factory; Other Manufacturing.

Agricultural

Farmland; Orchard; Other Agricultural.

Recreational

Licensed Premises; TAB; Cinema; Sports Area/Facility; Gaming Venue; Other Recreational/Sports.

Other Location

Brothel/Massage Parlour; Construction Site; Other Location.

Missing Data:

Values for data items used in victim, offender, selected offences, family incidents and missing persons profiles which are recorded as unknown or where no value is recorded are shown as "Unspecified" in all tables presented in this publication.

FACTORS IMPACTING REPORTED AND CLEARED CRIME

Following a review of crime counting and classification of offences to coincide with the implementation of LEAP, a number of changes have occurred in the way crime is classified and counted which will affect the validity

of comparisons with pre 1993/94 official crime statistics. The specific changes are:-

Reported Rape and Sex Offences

In 1993/94 the Victoria Police adopted the rule of counting the number of rape and sex offences reported per victim for each and every distinct course of criminal conduct (e.g. a person raped on ten occasions over a six month period is counted as ten offences). Prior to 1993/94 only the number of victims was counted regardless of the number of distinct occurrences (e.g. only one offence would be counted).

Reported Possess and Use Drug Offences

To comply with the counting rule that only the most serious offence which best describes a course of criminal conduct be counted, in situations where offenders are found in possession of drugs and admit their use, only the offence of possess drugs is generally counted whereas prior to 1993/94 both the offences of possess and use were counted.

Reported Assault (Police) and Resist Arrest

Prior to 1993/94 the offences of assault police and resist arrest were each counted in instances where both offences were committed. To comply with the most serious offence which best fits the distinct course of criminal conduct rule, only the offence of assault (police) is now counted.

Clearance Rate

Prior to 1993/94 clearance rates include crimes cleared from previous reporting periods.

Updated Statistics

Due to the addition of supplementary information to existing records, and changes resulting from quality control checks, crime statistics obtained from LEAP may alter slightly over time. Clearance numbers are particularly prone to change following the processing of offenders,

often months or even years after a crime is recorded. For this same reason, 1996/97 to 1999/00 figures in this publication may vary slightly from those published in previous *Victoria Police Crime Statistics* publications.

Offences by Postcode

Because of changes made to the LEAP postcode table, crime figures for the area of Wendouree (3355) published in the *Victoria Police Crime Statistics 1994/95* publication, for 1993/94 and 1994/95, are recorded under the postcode of Ballarat (3350). Similarly, crime for Golden Square (3555) and Eaglehawk (3556) were recorded under the postcode for Bendigo (3550).

Licensing Offences

In March 1996 the Victorian Government enacted legislation enabling offences under the Liquor Control (Further Amendment) Act to be dealt with by the way of Penalty Notices. As LEAP reports are not submitted where a penalty notice is issued, there will be a progressive decline in the number of licensing offences recorded in official crime statistics obtained from LEAP.

Change in the Definition of Aggravated Burglary

A change in the definition of aggravated burglary came into effect on 1 September 1997. Prior to this, aggravated burglary was defined as a person committing a burglary who at the time had in their possession any weapons or explosives (including imitations). The new definition is a broadening of the previous one with the addition relating to whether a person was present in the building at the time of the burglary. It also requires that the person committing the burglary must have known that a person was present or was reckless as to whether or not a person was present. This means that some burglaries are now being recorded as aggravated burglaries. This change has increased the number of recorded aggravated burglaries and as such caution should be exercised when making comparisons with previous years.

DEFINITIONS AND EXPLANATORY NOTES

COMPARISONS WITH PREVIOUS YEARS

As indicated earlier, care should be exercised in comparing post 1993/94 crime statistics with previous years.

Figures used for 2007/08 in this publication for year to year comparisons are those extracted from LEAP on 18 July 2009 and may differ slightly to those previously published in the *Victoria Police Crime Statistics 2007/08* publication, which were extracted from LEAP on 18 July 2008. This is due to the LEAP database being updated with supplementary information.

Offender Statistics

Offender statistics published in the *Victoria Police Crime Statistics 1993/94* publication were calculated according to the date the alleged offenders were processed. Due to the time lag between when an alleged offender is processed and when they are recorded on LEAP, offender statistics were liable to change significantly over time. To minimise this effect, offender statistics from 1994/95 onwards were calculated according to the system generated date (charge date) created when a charge record is added to the LEAP database. Due to multiple charges being laid against offenders on more than one occasion, for offences arising from the one incident, offender statistics have been calculated based on the first charge date for each incident.

Please note that figures shown in Appendix A of the 1995/96 publication should be used for comparison purposes and not those published in the 1993/94 and 1994/95 *Victoria Police Crime Statistics* publication.

Property Damage Offences


Between July 1993 and June 1996 an offence category of Criminal Damage was included under the heading of "Crime Against Property" and comprised the indictable offences of Criminal Damage in the Crimes Act only. During this period the summary offences of Wilful Damage were classified under the heading of "Other Crime". From July 1997 the indictable offence of Criminal Damage and the summary offence of Wilful Damage have been combined to form the offence category of Property Damage under the heading of "Crime Against Property". Care should be exercised when referring figures under the headings of "Crime Against Property" and "Other Crime" in the *Victoria Police Crime Statistics* publications for the years of 1993/94, 1994/95 and 1995/96.

Other Crime

Between July 1993 and June 1996 the heading of "Other Crime" included the offence categories of Drug (Cultivate, Manufacture and Traffick), Drug (Possess and Use), Other Indictable and Other Summary offences. From July 1997 the two drug offence categories were removed from this heading and grouped to form a new heading of "Drug Offences". Furthermore seven new offence categories were created under the heading of "Other Crime". The new categories are: Going Equipped to Steal, Justice Procedures, Regulated Public Order, Weapons/Explosives, Harassment, Behaviour in Public Order and Other. These were previously classed as Other Indictable and Other Summary offences. Care should be exercised when referring to figures under the heading of "Other Crime" in the *Victoria Police Crime Statistics* publications from 1993/94 to 1996/97.

CRIME AT A GLANCE

Table 1.1	Overview Of Offences, 2008/09.....	12
Table 1.2	Overview Of Victims, 2008/09.....	13
Table 1.3	Overview Of Alleged Offenders, 2008/09.....	14



OVERVIEW OF OFFENCES, 2008/09

Table 1.1

	Offences Recorded			Offence Rate Per 100,000 Population* –			Single Year Clearances**			Rate (%)		
	No.	No.	%	No.	No.	%	No.	No.	%	Rate (%)	Rate (%)	Rate
	2008/09	2007/08	Change	2008/09	2007/08	Change	2008/09	2007/08	Change	2008/09	2007/08	Difference***
Crime Against The Person												
Homicide	181	166	9.0	3.4	3.2	7.0	150	150	0.0	82.9	90.4	-7.5
Rape	1543	1614	-4.4	28.8	30.7	-6.2	1154	1260	-8.4	74.8	78.1	-3.3
Sex (non-Rape)	4908	6425	-23.6	91.5	122.1	-25.1	3685	4928	-25.2	75.1	76.7	-1.6
Robbery	3332	3325	0.2	62.1	63.2	-1.7	1577	1516	4.0	47.3	45.6	1.7
Assault	33668	31347	7.4	627.6	595.7	5.4	26793	25046	7.0	79.6	79.9	-0.3
Abduction/Kidnap	339	337	0.6	6.3	6.4	-1.3	278	264	5.3	82.0	78.3	3.7
<i>Sub-Total</i>	<i>43971</i>	<i>43214</i>	<i>1.8</i>	<i>819.6</i>	<i>821.2</i>	<i>-0.2</i>	<i>33637</i>	<i>33164</i>	<i>1.4</i>	<i>76.5</i>	<i>76.7</i>	<i>-0.2</i>
Crime Against Property												
Arson	3462	3195	8.4	64.5	60.7	6.3	629	522	20.5	18.2	16.3	1.9
Property Damage	54122	52968	2.2	1008.8	1006.5	0.2	13077	11757	11.2	24.2	22.2	2.0
Burglary (Aggravated)	1909	1733	10.2	35.6	32.9	8.1	956	887	7.8	50.1	51.2	-1.1
Burglary (Residential)	28030	28830	-2.8	522.5	547.8	-4.6	3868	3841	0.7	13.8	13.3	0.5
Burglary (Other)	17206	19327	-11.0	320.7	367.3	-12.7	3364	3503	-4.0	19.6	18.1	1.5
Deception	22224	23559	-5.7	414.3	447.7	-7.5	17465	18613	-6.2	78.6	79.0	-0.4
Handle Stolen Goods	7070	6699	5.5	131.8	127.3	3.5	6980	6576	6.1	98.7	98.2	0.5
Theft From Motor Vehicle	47366	52206	-9.3	882.9	992.1	-11.0	4300	4472	-3.8	9.1	8.6	0.5
Theft (Shopsteal)	19455	15840	22.8	362.6	301.0	20.5	15942	13322	19.7	81.9	84.1	-2.2
Theft Of Motor Vehicle	15962	17997	-11.3	297.5	342.0	-13.0	3700	3733	-0.9	23.2	20.7	2.5
Theft Of Bicycle ¹	4532	5854	-22.6	84.5	111.2	-24.1	444	491	-9.6	9.8	8.4	1.4
Theft (Other)	56856	54455	4.4	1059.8	1034.8	2.4	14931	13653	9.4	26.3	25.1	1.2
<i>Sub-Total</i>	<i>278194</i>	<i>282663</i>	<i>-1.6</i>	<i>5185.5</i>	<i>5371.4</i>	<i>-3.5</i>	<i>85656</i>	<i>81370</i>	<i>5.3</i>	<i>30.8</i>	<i>28.8</i>	<i>2.0</i>
Drugs												
Drug (Cult., Manuf., Traff.)	4404	4268	3.2	82.1	81.1	1.2	4346	4209	3.3	98.7	98.6	0.1
Drug (Possess, Use)	10472	10039	4.3	195.2	190.8	2.3	10336	9923	4.2	98.7	98.8	-0.1
<i>Sub-Total</i>	<i>14876</i>	<i>14307</i>	<i>4.0</i>	<i>277.3</i>	<i>271.9</i>	<i>2.0</i>	<i>14682</i>	<i>14132</i>	<i>3.9</i>	<i>98.7</i>	<i>98.8</i>	<i>-0.1</i>
Other Crime												
Going Equipped To Steal	531	470	13.0	9.9	8.9	10.8	526	465	13.1	99.1	98.9	0.2
Justice Procedures	18669	17554	6.4	348.0	333.6	4.3	17657	16672	5.9	94.6	95.0	-0.4
Regulated Public Order	1913	2073	-7.7	35.7	39.4	-9.5	1804	1912	-5.6	94.3	92.2	2.1
Weapons / Explosives	7142	7002	2.0	133.1	133.1	0.1	7009	6877	1.9	98.1	98.2	-0.1
Harassment	2771	2985	-7.2	51.7	56.7	-8.9	1895	2221	-14.7	68.4	74.4	-6.0
Behaviour In Public	6399	3332	92.0	119.3	63.3	88.4	6261	3205	95.4	97.8	96.2	1.6
Other	5783	5762	0.4	107.8	109.5	-1.6	4878	4861	0.3	84.4	84.4	0.0
<i>Sub-Total</i>	<i>43208</i>	<i>39178</i>	<i>10.3</i>	<i>805.4</i>	<i>744.5</i>	<i>8.2</i>	<i>40030</i>	<i>36213</i>	<i>10.5</i>	<i>92.6</i>	<i>92.4</i>	<i>0.2</i>
TOTAL	380249	379362	0.2	7087.9	7208.9	-1.7	174005	164879	5.5	45.8	43.5	2.3

N.B: The '% Change' column refers to percentage change between 2007/08 and 2008/09.

* Rate per 100,000 population have been rounded to one decimal place.

** Defined as being the number of offences recorded during the reporting period which were cleared within the same period. *** Shows the % difference between 2007/08 and 2008/09 single year clearance rates. (ie. % Rate 2008/09 minus % Rate 2007/08)

OVERVIEW OF VICTIMS, 2008/09

Table 1.2

	Juvenile			Adults			Total Persons*			Others**		
	No. 2008/09	No. 2007/08	% Change	No. 2008/09	No. 2007/08	% Change	No. 2008/09	No. 2007/08	% Change	No. 2008/09	No. 2007/08	% Change
Crime Against The Person												
Homicide	15	24	-37.5	162	136	19.1	181	163	11.0	4	3	33.3
Rape	408	421	-3.1	885	836	5.9	1308	1262	3.6	2	5	-60.0
Sex (non-Rape)	2320	2508	-7.5	705	829	-15.0	3070	3409	-9.9	733	838	-12.5
Robbery	551	599	-8.0	2508	2445	2.6	3101	3090	0.4	179	181	-1.1
Assault	3997	3812	4.9	25571	24069	6.2	30276	28396	6.6	1876	1593	17.8
Abduction/Kidnap	89	96	-7.3	235	219	7.3	333	320	4.1	4	7	-42.9
<i>Sub-Total</i>	<i>7380</i>	<i>7460</i>	<i>-1.1</i>	<i>30066</i>	<i>28534</i>	<i>5.4</i>	<i>38269</i>	<i>36640</i>	<i>4.4</i>	<i>2798</i>	<i>2627</i>	<i>6.5</i>
Crime Against Property												
Arson	18	15	20.0	1535	1422	7.9	1629	1487	9.5	1777	1667	6.6
Property Damage	283	253	11.9	33399	33476	-0.2	34826	34775	0.1	17744	17257	2.8
Burglary (Aggravated)	57	57	0.0	1720	1560	10.3	1811	1660	9.1	72	59	22.0
Burglary (Residential)	254	271	-6.3	25053	25938	-3.4	26127	27124	-3.7	1812	1568	15.6
Burglary (Other)	15	16	-6.3	1690	1886	-10.4	1834	2044	-10.3	15257	17118	-10.9
Deception	45	39	15.4	3067	3047	0.7	3373	3437	-1.9	8580	8673	-1.1
Handle Stolen Goods	n/a	n/a	n/a	n/a	n/a	n/a	n/a	n/a	n/a	4930	4748	3.8
Theft From Motor Vehicle	120	145	-17.2	42456	46835	-9.3	43682	48133	-9.2	3409	3685	-7.5
Theft (Shopsteal)	6	3	100.0	182	145	25.5	211	164	28.7	18490	14725	25.6
Theft Of Motor Vehicle	86	88	-2.3	14202	16145	-12.0	14630	16574	-11.7	1269	1387	-8.5
Theft Of Bicycle ¹	753	1162	-35.2	3475	4292	-19.0	4335	5574	-22.2	118	134	-11.9
Theft (Other)	2015	1848	9.0	28787	27443	4.9	31886	30321	5.2	18550	18769	-1.2
<i>Sub-Total</i>	<i>3652</i>	<i>3897</i>	<i>-6.3</i>	<i>155566</i>	<i>162189</i>	<i>-4.1</i>	<i>164344</i>	<i>171293</i>	<i>-4.1</i>	<i>92008</i>	<i>89790</i>	<i>2.5</i>
Drugs												
Drug (Cult., Manuf., Traff.)	n/a	n/a	n/a	n/a	n/a	n/a	n/a	n/a	n/a	3485	3410	2.2
Drug (Possess, Use)	n/a	n/a	n/a	n/a	n/a	n/a	n/a	n/a	n/a	9888	9472	4.4
<i>Sub-Total</i>	<i>n/a</i>	<i>n/a</i>	<i>n/a</i>	<i>n/a</i>	<i>n/a</i>	<i>n/a</i>	<i>n/a</i>	<i>n/a</i>	<i>n/a</i>	<i>13373</i>	<i>12882</i>	<i>3.8</i>
Other Crime												
Going Equipped To Steal	n/a	n/a	n/a	n/a	n/a	n/a	n/a	n/a	n/a	424	396	7.1
Justice Procedures	3	0	n/a	130	31	319	139	32	334	14678	13126	11.8
Regulated Public Order	11	4	175.0	17	4	325	29	8	263	1714	1448	18.4
Weapons / Explosives	2	1	100.0	24	22	9	26	24	8	6244	6121	2.0
Harassment	140	192	-27.1	1120	1098	2	1295	1414	-8	502	550	-8.7
Behaviour In Public	14	4	250.0	49	17	188	64	21	205	5879	2853	106.1
Other	41	31	32.3	684	577	19	756	645	17	3961	3410	16.2
<i>Sub-Total</i>	<i>211</i>	<i>232</i>	<i>-9.1</i>	<i>2024</i>	<i>1749</i>	<i>15.7</i>	<i>2309</i>	<i>2144</i>	<i>7.7</i>	<i>33402</i>	<i>27904</i>	<i>19.7</i>
TOTAL	11243	11589	-3.0	187656	192472	-2.5	204922	210077	-2.5	141581	133203	6.3

* Includes persons with unspecified date of birth. ** Includes the Victim types of business, statute and unspecified.

From 1st of July 2005 persons under 18 years refer to Juvenile as against persons under 17 years that we have in previous years. Caution should therefore be exercised when comparing Juvenile with previous years.

n.a denotes that data is not applicable due to victimless offence or no calculation possible due to nil recorded victims during 2007/08 and/or 2008/09.

N.B: The '% Change' column refers to the percentage change in the recorded data and calculations is between 2007/08 and 2008/09.

OVERVIEW OF ALLEGED OFFENDERS, 2008/09

Table 1.3

	Juveniles			Adults			Total Persons*			Charges Laid		
	No. 2008/09	No. 2007/08	% Change	No. 2008/09	No. 2007/08	% Change	No. 2008/09	No. 2007/08	% Change	No. 2008/09	No. 2007/08	% Change
Crime Against The Person												
Homicide	17	9	88.9	168	190	-11.6	189	199	-5.0	205	216	-5.1
Rape	76	85	-10.6	676	691	-2.2	760	781	-2.7	1170	1293	-9.5
Sex (non-Rape)	422	450	-6.2	2301	2561	-10.2	2744	3040	-9.7	5408	7492	-27.8
Robbery	1204	1226	-1.8	1416	1317	7.5	2627	2555	2.8	3083	3064	0.6
Assault	4671	4851	-3.7	23265	21222	9.6	28101	26216	7.2	51239	53603	-4.4
Abduction/Kidnap	39	26	50.0	314	277	13.4	355	305	16.4	529	528	0.2
<i>Sub-Total</i>	<i>6429</i>	<i>6647</i>	<i>-3.3</i>	<i>28140</i>	<i>26258</i>	<i>7.2</i>	<i>34776</i>	<i>33096</i>	<i>5.1</i>	<i>61634</i>	<i>66196</i>	<i>-6.9</i>
Crime Against Property												
Arson	441	349	26.4	453	384	18.0	899	736	22.1	1010	795	27.0
Property Damage	5839	5524	5.7	8610	8076	6.6	14532	13671	6.3	18688	17049	9.6
Burglary (Aggravated)	181	203	-10.8	1109	994	11.6	1294	1198	8.0	1456	1479	-1.6
Burglary (Residential)	1749	1454	20.3	3759	3917	-4.0	5529	5379	2.8	5897	5729	2.9
Burglary (Other)	1945	1929	0.8	3826	4227	-9.5	5795	6174	-6.1	6156	6712	-8.3
Deception	506	485	4.3	9897	9883	0.1	10477	10414	0.6	27193	30493	-10.8
Handle Stolen Goods	707	626	12.9	4733	4634	2.1	5466	5279	3.5	12050	10926	10.3
Theft From Motor Vehicle	1905	1764	8.0	4198	4419	-5.0	6131	6193	-1.0	6747	6964	-3.1
Theft (Shopsteal)	5818	5153	12.9	12259	10054	21.9	18197	15322	18.8	19444	17016	14.3
Theft Of Motor Vehicle	2230	2218	0.5	3092	3009	2.8	5337	5240	1.9	5487	5368	2.2
Theft Of Bicycle ¹	232	313	-25.9	292	232	25.9	526	549	-4.2	606	633	-4.3
Theft (Other)	1994	2014	-1.0	8029	7851	2.3	10109	9911	2.0	28237	26240	7.6
<i>Sub-Total</i>	<i>23547</i>	<i>22032</i>	<i>6.9</i>	<i>60257</i>	<i>57680</i>	<i>4.5</i>	<i>84292</i>	<i>80066</i>	<i>5.3</i>	<i>132971</i>	<i>129404</i>	<i>2.8</i>
Drugs												
Drug (Cult., Manuf., Traff.)	90	81	11.1	4006	3936	1.8	4110	4033	1.9	5504	5263	4.6
Drug (Possess, Use)	608	574	5.9	9836	9513	3.4	10493	10127	3.6	12669	12334	2.7
<i>Sub-Total</i>	<i>698</i>	<i>655</i>	<i>6.6</i>	<i>13842</i>	<i>13449</i>	<i>2.9</i>	<i>14603</i>	<i>14160</i>	<i>3.1</i>	<i>18173</i>	<i>17597</i>	<i>3.3</i>
Other Crime												
Going Equipped To Steal	93	76	22.4	397	367	8.2	492	445	10.6	2669	3030	-11.9
Justice Procedures	1057	973	8.6	13207	11719	12.7	14320	12738	12.4	21724	20447	6.2
Regulated Public Order	1202	863	39.3	659	613	7.5	1872	1483	26.2	2269	2421	-6.3
Weapons / Explosives	904	927	-2.5	5690	5581	2.0	6620	6529	1.4	8209	8079	1.6
Harassment	78	78	0.0	1231	1303	-5.5	1319	1387	-4.9	2322	2746	-15.4
Behaviour In Public	599	476	25.8	5521	2697	104.7	6194	3188	94.3	9838	6829	44.1
Other	1317	1224	7.6	3345	2737	22.2	4693	3984	17.8	7403	7315	1.2
<i>Sub-Total</i>	<i>5250</i>	<i>4617</i>	<i>13.7</i>	<i>30050</i>	<i>25017</i>	<i>20.1</i>	<i>35510</i>	<i>29754</i>	<i>19.3</i>	<i>54434</i>	<i>50867</i>	<i>7.0</i>
TOTAL	35924	33951	5.8	132289	122404	8.1	169181	157076	7.7	267212	264064	1.2

*Total persons is the number of alleged offenders recorded during the reporting period and this includes persons with an unspecified date of birth.

N.B: The '% Change' column shows the percentage change between 2007/08 and 2008/09.

From 1st of July 2005 persons under 18 years refer to Juvenile as against persons under 17 years that we have in previous years. Caution should therefore be exercised when comparing Juvenile with previous years.



Table 2.1	Offences Recorded By Offence Category And Month, 2008/09	16
Figure 2.1	Offences Recorded - Monthly Trend, July 1999 to June 2009	17
Table 2.2	Offences Recorded By Degree And Cleared By Status Of Investigation, 2008/09	19
Table 2.3	Offences Recorded By Year, 2005/06 to 2008/09	20

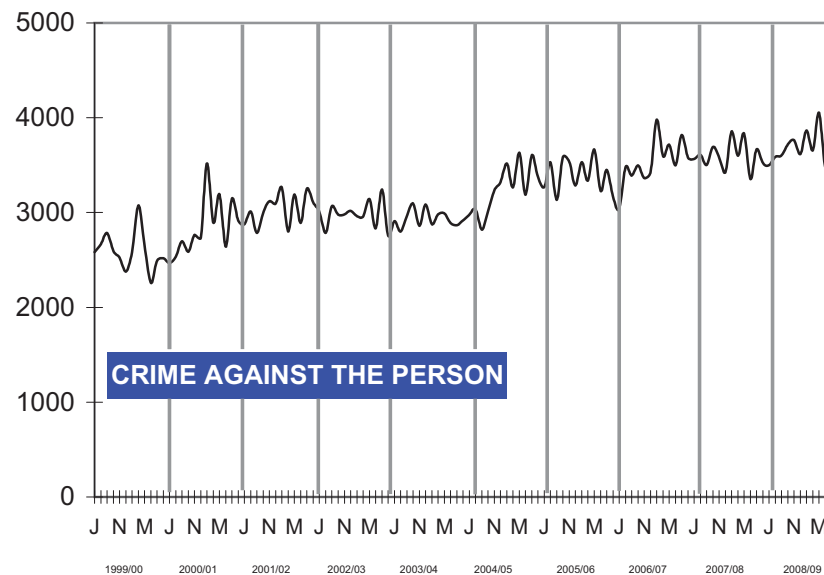
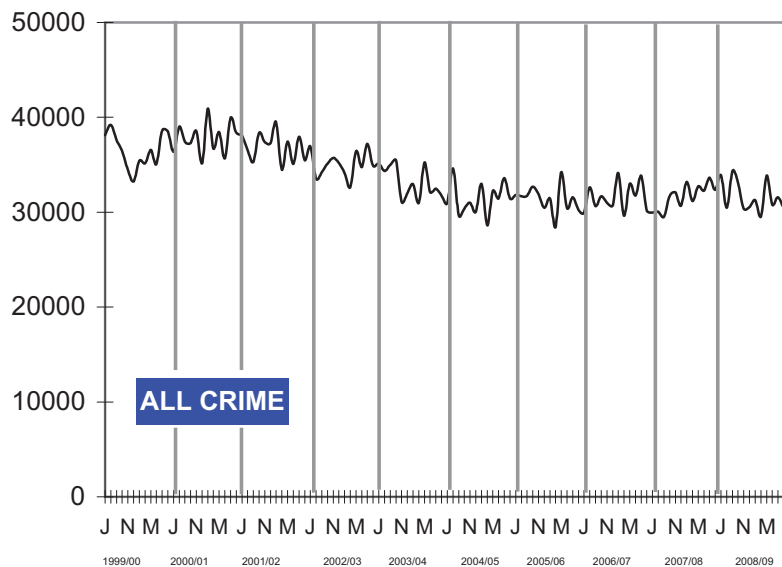
OFFENCES RECORDED BY OFFENCE CATEGORY AND MONTH, 2008/09

Table 2.1

	2008		2009										Total
	Jul	Aug	Sep	Oct	Nov	Dec	Jan	Feb	Mar	Apr	May	Jun	
Crime Against The Person													
Homicide	16	5	18	9	11	19	14	25	13	14	22	15	181
Rape	110	123	122	140	137	131	126	131	145	149	120	109	1543
Sex (non-Rape)	442	458	438	412	394	391	406	374	429	438	332	394	4908
Robbery	300	280	301	247	277	251	285	252	304	308	290	237	3332
Assault	2594	2696	2690	2882	2917	2795	3009	2848	3141	2540	2841	2715	33668
Abduction/Kidnap	35	27	34	32	27	30	25	25	24	21	24	35	339
<i>Sub-Total</i>	<i>3497</i>	<i>3589</i>	<i>3603</i>	<i>3722</i>	<i>3763</i>	<i>3617</i>	<i>3865</i>	<i>3655</i>	<i>4056</i>	<i>3470</i>	<i>3629</i>	<i>3505</i>	<i>43971</i>
Crime Against Property													
Arson	252	215	293	406	266	287	319	314	293	248	225	344	3462
Property Damage	4555	3838	4449	4798	4703	4831	4774	3978	4977	4677	4273	4269	54122
Burglary (Aggravated)	129	135	170	151	159	176	160	183	150	188	135	173	1909
Burglary (Residential)	2263	2162	2439	2574	2364	2435	2419	2262	2325	2228	2271	2288	28030
Burglary (Other)	1593	1371	1464	1601	1468	1363	1456	1474	1454	1233	1382	1347	17206
Deception	2508	1844	3337	2234	1136	1363	1227	1560	2032	1837	1499	1647	22224
Handle Stolen Goods	745	626	635	700	536	426	479	494	613	478	781	557	7070
Theft From Motor Vehicle	4829	4152	4024	4101	3611	3624	3712	3564	4130	3824	3759	4036	47366
Theft (Shopsteal)	1500	1626	1623	1702	1630	1683	1519	1482	1540	1560	1801	1789	19455
Theft Of Motor Vehicle	1448	1426	1366	1297	1437	1287	1302	1241	1468	1287	1213	1190	15962
Theft Of Bicycle	488	441	354	470	411	326	422	369	370	329	297	255	4532
Theft (Other)	4974	4557	6017	4809	4149	4478	4854	4402	5002	4445	4867	4302	56856
<i>Sub-Total</i>	<i>25284</i>	<i>22393</i>	<i>26171</i>	<i>24843</i>	<i>21870</i>	<i>22279</i>	<i>22643</i>	<i>21323</i>	<i>24354</i>	<i>22334</i>	<i>22503</i>	<i>22197</i>	<i>278194</i>
Drugs													
Drug (Cult., Manuf., Traff.)	445	360	411	304	331	265	303	314	389	431	516	335	4404
Drug (Possess, Use)	944	892	903	897	848	815	920	697	802	937	967	850	10472
<i>Sub-Total</i>	<i>1389</i>	<i>1252</i>	<i>1314</i>	<i>1201</i>	<i>1179</i>	<i>1080</i>	<i>1223</i>	<i>1011</i>	<i>1191</i>	<i>1368</i>	<i>1483</i>	<i>1185</i>	<i>14876</i>
Other Crime													
Going Equipped To Steal	47	46	37	53	48	53	34	38	48	41	36	50	531
Justice Procedures	1626	1395	1543	1522	1478	1425	1495	1587	1931	1525	1652	1490	18669
Regulated Public Order	164	139	113	97	151	230	183	141	128	161	174	232	1913
Weapons / Explosives	628	649	626	588	664	514	610	519	675	542	602	525	7142
Harassment	350	277	172	245	208	249	145	172	221	232	338	162	2771
Behaviour In Public	400	305	376	413	429	627	617	651	616	682	637	646	6399
Other	534	420	407	431	560	444	460	464	650	438	538	437	5783
<i>Sub-Total</i>	<i>3749</i>	<i>3231</i>	<i>3274</i>	<i>3349</i>	<i>3538</i>	<i>3542</i>	<i>3544</i>	<i>3572</i>	<i>4269</i>	<i>3621</i>	<i>3977</i>	<i>3542</i>	<i>43208</i>
TOTAL	33919	30465	34362	33115	30350	30518	31275	29561	33870	30793	31592	30429	380249

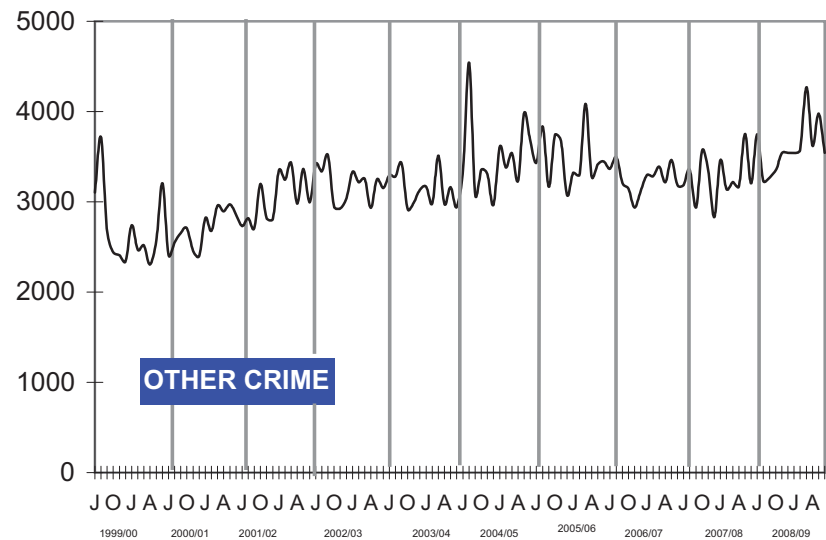
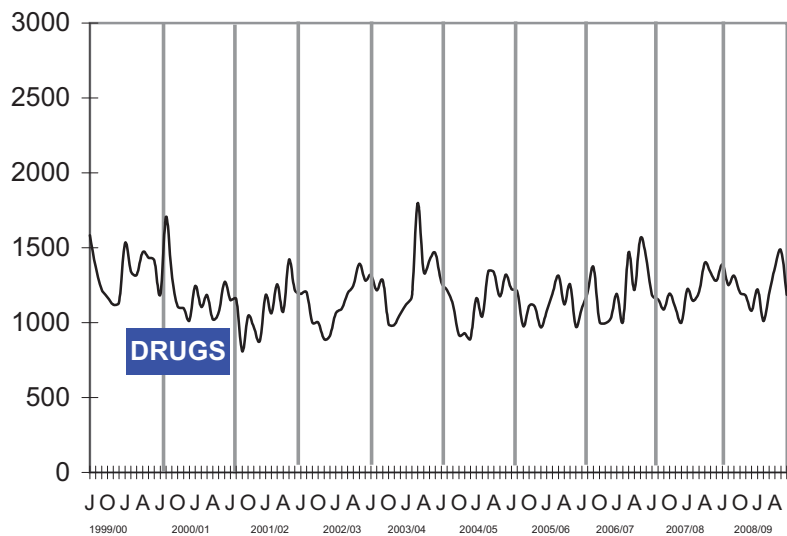
OFFENCES RECORDED - MONTHLY TREND, JULY 1999 TO JUNE 2009

Figure 2.1



OFFENCES RECORDED - MONTHLY TREND, JULY 1999 TO JUNE 2009

Figure 2.1 continued



OFFENCES RECORDED BY DEGREE AND CLEARED BY STATUS OF INVESTIGATION, 2008/09

Table 2.2

	Offences Recorded No. 2008/09	Offence Degree			Status Of Investigation as at 30 June 2009					Single Year Clearances***		Recorded Prior To 2008/09 and Cleared in 2008/09
		Substantive	Attempt	Other*	Unsolved	Offender Processed	Complaint Withdrawn	No Offence Detected	Other**	No.	%	
Crime Against The Person												
Homicide	181	129	48	4	31	144	0	0	6	150	83	6
Rape	1543	1495	48	0	389	750	311	80	13	1154	75	220
Sex (non-Rape)	4908	4869	39	0	1209	3306	285	75	33	3685	75	633
Robbery	3332	2724	607	1	1749	1381	128	64	10	1577	47	212
Assault	33668	33569	99	0	6819	23956	2419	335	139	26793	80	1688
Abduction/Kidnap	339	309	29	1	60	251	11	15	2	278	82	19
<i>Sub-Total</i>	43971	43095	870	6	10257	29788	3154	569	203	33637	77	2778
Crime Against Property												
Arson	3462	3364	98	0	2833	584	13	0	32	629	18	77
Property Damage	54122	54046	76	0	40952	12266	674	204	26	13077	24	778
Burglary (Aggravated)	1909	1782	126	1	952	876	52	25	4	956	50	73
Burglary (Residential)	28030	25621	2409	0	24162	3504	85	268	11	3868	14	775
Burglary (Other)	17206	15468	1738	0	13840	3295	13	45	13	3364	20	666
Deception	22224	20579	1638	7	4474	17412	117	186	35	17465	79	1341
Handle Stolen Goods	7070	7069	1	0	68	6996	1	1	4	6980	99	25
Theft From Motor Vehicle	47366	44234	3132	0	43065	4130	32	135	4	4300	9	719
Theft (Shopsteal)	19455	19198	257	0	3501	15866	34	32	22	15942	82	282
Theft Of Motor Vehicle	15962	14623	1339	0	12262	2893	91	687	29	3700	23	687
Theft Of Bicycle	4532	4483	49	0	4088	401	17	23	3	444	10	60
Theft (Other)	56856	56135	721	0	41893	13761	400	772	30	14931	26	1309
<i>Sub-Total</i>	278194	266602	11584	8	192090	81984	1529	2378	213	85656	30.8	6792
Drugs												
Drug (Cult., Manuf., Traff.)	4404	4304	0	100	54	4348	0	1	1	4346	99	28
Drug (Possess, Use)	10472	10420	50	2	114	10336	3	9	10	10336	99	45
<i>Sub-Total</i>	14876	14724	50	102	168	14684	3	10	11	14682	98.7	73
Other Crime												
Going Equipped To Steal	531	531	0	0	5	525	1	0	0	526	99	1
Justice Procedures	18669	18621	42	6	987	17445	120	84	33	17657	95	437
Regulated Public Order	1913	1913	0	0	105	1801	1	4	2	1804	94	24
Weapons / Explosives	7142	7142	0	0	113	7014	2	6	7	7009	98	33
Harassment	2771	2771	0	0	869	1688	139	43	32	1895	68	129
Behaviour In Public	6399	6398	1	0	123	6236	6	4	30	6261	98	24
Other	5783	5777	6	0	894	4822	36	23	8	4878	84	85
<i>Sub-Total</i>	43208	43153	49	6	3096	39531	305	164	112	40030	93	733
TOTAL	380249	367574	12553	122	205611	165987	4991	3121	539	174005	46	10376

* Includes offence degrees of conspiracy, accessory, aid-and-abet and incitement.

** Includes offenders who cannot be charged due to being either underage, insane or deceased.

*** Defined as being the number of offences recorded during 2008/09 which were cleared within the same period.

OFFENCES RECORDED BY YEAR, 2005/06 TO 2008/09

Table 2.3

	Offences Recorded				Rate per 100,000 Population**				Single Year Clearances*			
	No. 2008/09	No. 2007/08	No. 2006/07	No. 2005/06	No. 2008/09	No. 2007/08	No. 2006/07	No. 2005/06	Rate (%) 2008/09	Rate (%) 2007/08	Rate (%) 2006/07	Rate (%) 2005/06
Crime Against The Person												
Homicide	181	166	198	221	3	3	4	4	82.9	90.4	85.4	86.0
Rape	1543	1614	1704	1427	29	31	33	28	74.8	78.1	76.6	77.2
Sex (non-Rape)	4908	6425	6225	6957	91	122	120	137	75.1	76.7	74.8	77.5
Robbery	3332	3325	2876	2688	62	63	56	53	47.3	45.6	46.0	45.6
Assault	33668	31347	31067	29024	628	596	601	571	79.6	79.9	80.8	80.9
Abduction/Kidnap	339	337	314	403	6	6	6	8	82.0	78.3	75.5	85.1
<i>Sub-Total</i>	<i>43971</i>	<i>43214</i>	<i>42384</i>	<i>40720</i>	<i>819</i>	<i>821</i>	<i>820</i>	<i>801</i>	<i>76.5</i>	<i>76.7</i>	<i>77.3</i>	<i>77.9</i>
Crime Against Property												
Arson	3462	3195	3228	2930	65	61	62	58	18.2	16.3	16.1	16.2
Property Damage	54122	52968	52508	46852	1009	1007	1016	921	24.2	22.2	22.4	22.6
Burglary (Aggravated)	1909	1733	1668	1720	36	33	32	34	50.1	51.2	52.3	53.3
Burglary (Residential)	28030	28830	29546	29287	522	548	571	576	13.8	13.3	12.6	12.5
Burglary (Other)	17206	19327	19143	18867	321	367	370	371	19.6	18.1	18.0	17.2
Deception	22224	23559	25818	27687	414	448	499	544	78.6	79.0	79.4	81.3
Handle Stolen Goods	7070	6699	7694	8390	132	127	149	165	98.7	98.2	98.8	97.7
Theft From Motor Vehicle	47366	52206	46483	47076	883	992	899	926	9.1	8.6	9.2	9.0
Theft (Shopsteal)	19455	15840	16160	15996	363	301	313	315	81.9	84.1	82.1	78.1
Theft Of Motor Vehicle	15962	17997	17999	19581	298	342	348	385	23.2	20.7	20.6	20.1
Theft Of Bicycle	4532	5854	5678	5352	84	111	110	105	9.8	8.4	8.7	8.2
Theft (Other)	56856	54455	57079	56774	1060	1035	1104	1116	26.3	25.1	26.6	24.0
<i>Sub-Total</i>	<i>278194</i>	<i>282663</i>	<i>283004</i>	<i>280512</i>	<i>5187</i>	<i>5372</i>	<i>5473</i>	<i>5516</i>	<i>30.8</i>	<i>28.8</i>	<i>30.1</i>	<i>30.1</i>
Drugs												
Drug (Cult., Manuf., Traff.)	4404	4268	4725	4367	82	81	91	86	98.7	98.6	98.8	98.5
Drug (Possess, Use)	10472	10039	9858	9164	195	191	191	180	98.7	98.8	98.9	98.9
<i>Sub-Total</i>	<i>14876</i>	<i>14307</i>	<i>14583</i>	<i>13531</i>	<i>277</i>	<i>272</i>	<i>282</i>	<i>266</i>	<i>98.7</i>	<i>98.8</i>	<i>98.9</i>	<i>98.8</i>
Other Crime												
Going Equipped To Steal	531	470	446	630	10	9	9	12	99.1	98.9	99.6	99.7
Justice Procedures	18669	17554	17929	20569	348	334	347	404	94.6	95.0	94.8	95.3
Regulated Public Order	1913	2073	1939	2097	36	39	38	41	94.3	92.2	91.4	93.0
Weapons / Explosives	7142	7002	6727	6405	133	133	130	126	98.1	98.2	98.6	98.4
Harassment	2771	2985	2824	2540	52	57	55	50	68.4	74.4	76.4	76.4
Behaviour In Public	6399	3332	3426	3761	119	63	66	74	97.8	96.2	96.4	96.5
Other	5783	5762	5814	5771	108	109	112	113	84.4	84.4	83.5	80.5
<i>Sub-Total</i>	<i>43208</i>	<i>39178</i>	<i>39105</i>	<i>41773</i>	<i>806</i>	<i>744</i>	<i>757</i>	<i>820</i>	<i>92.6</i>	<i>92.4</i>	<i>92.5</i>	<i>92.6</i>
TOTAL	380249	379362	379076	376536	7089	7209	7332	7403	45.8	43.5	44.5	44.7

* Defined as being the number of offences recorded during the reporting period, which were cleared within the same period.

** Rate per 100,000 population have been rounded to the nearest whole numbers.



Table 3.1	Victims By Offence Category, Age Category And Sex, 2008/09	22
	Victims By Offence Category And Age Group, 2008/09	
Table 3.2.1	Persons	24
Table 3.2.2	Males	25
Table 3.2.3	Females	26
	Victims - Age Distribution, 2008/09	
Figure 3.1.1	Crime Against The Person	27
Figure 3.1.2	Crime Against Property	29
	Victims By Racial Appearance And Age Group, 2008/09	
Table 3.3.1	Persons	32
Table 3.3.2	Males	33
Table 3.3.3	Females	33
Table 3.4	Victims And Frequency Of Victimization By Age Group And Sex, 2008/09	34

VICTIMS BY OFFENCE CATEGORY, AGE CATEGORY AND SEX, 2008/09

Table 3.1

	Juveniles						Persons Adults <60 (years)						Persons Adults 60+ (years)						
	Male		Female		Total*		Male		Female		Total*		Male		Female		Total*		
	No.	% Change	No.	% Change	No.	% Change	No.	% Change	No.	% Change	No.	% Change	No.	% Change	No.	% Change	No.	% Change	
Crime Against The Person																			
Homicide	10	-28.6	5	-50.0	15	-37.5	99	33.8	41	13.9	140	26.1	10	0.0	12	-14.3	22	-12.0	
Rape	43	-18.9	362	-1.6	408	-3.1	56	14.3	803	5.7	864	6.1	1	0	19	-13.6	21	-4.5	
Sex (non-Rape)	435	-13.0	1876	-6.4	2320	-7.5	69	4.5	609	-15.5	680	-13.7	3	0.0	21	-44.7	25	-39.0	
Robbery	458	-12.3	92	21.1	551	-8.0	1882	3.2	506	4.1	2403	3.4	50	-23.1	53	1.9	105	-12.5	
Assault	2269	3.1	1712	7.3	3997	4.9	14277	3.9	10021	7.4	24481	5.9	660	13.8	410	13.9	1090	15.5	
Abduction/Kidnap	31	24.0	58	-17.1	89	-7.3	67	31.4	162	2.5	232	11.0	0	0	3	-25.0	3	-70.0	
<i>Sub-Total</i>	<i>3246</i>	<i>-2.1</i>	<i>4105</i>	<i>-0.5</i>	<i>7380</i>	<i>-1.1</i>	<i>16450</i>	<i>4.1</i>	<i>12142</i>	<i>5.7</i>	<i>28800</i>	<i>5.2</i>	<i>724</i>	<i>9.0</i>	<i>518</i>	<i>5.7</i>	<i>1266</i>	<i>9.0</i>	
Crime Against Property																			
Arson	13	44.4	5	-16.7	18	20.0	839	10.8	456	-1.7	1312	7.1	165	20.4	51	-8.9	223	13.2	
Property Damage	139	-1.4	144	28.6	283	11.9	14799	-0.2	13528	-2.2	28645	-0.9	2751	2.2	1903	5.3	4754	4.1	
Burglary (Aggravated)	26	-18.8	30	20.0	57	0.0	818	16.7	674	4.7	1505	10.8	98	-4.9	113	15.3	215	6.4	
Burglary (Residential)	132	-17.5	120	9.1	254	-6.3	11368	-5.1	9576	-4.6	21197	-4.7	2101	0.1	1678	10.5	3856	4.5	
Burglary (Other)	7	-22.2	7	0.0	15	-6.3	954	-14.7	438	-11.2	1410	-13.3	223	12.1	51	-7.3	280	8.1	
Deception	22	22.2	23	9.5	45	15.4	1613	3.5	1016	-8.6	2663	-0.9	226	1.8	170	32.8	404	12.5	
Handle Stolen Goods	n/a	N/A	n/a	N/A	n/a	N/A	n/a	N/A	n/a	N/A	n/a	N/A	n/a	N/A	n/a	N/A	n/a	N/A	
Theft From Motor Vehicle	77	-18.9	43	-14.0	120	-17.2	24101	-12.2	14507	-6.6	39102	-10.0	2190	-3.4	1079	4.1	3354	-0.4	
Theft (Shopsteal)	3	200.0	3	50.0	6	100.0	99	32.0	66	17.9	165	24.1	6	50.0	11	37.5	17	41.7	
Theft Of Motor Vehicle	66	-12.0	19	46.2	86	-2.3	8657	-10.6	3863	-17.5	12668	-12.2	1118	-10.4	392	-13.5	1534	-10.3	
Theft Of Bicycle	681	-37.3	71	-2.7	753	-35.2	2065	-17.0	1228	-22.3	3328	-19.1	105	-22.2	36	-7.7	147	-16.5	
Theft (Other)	983	11.8	1021	5.6	2015	9.0	10760	1.6	13166	5.8	24215	4.1	2055	-0.8	2427	17.4	4572	9.1	
<i>Sub-Total</i>	<i>2149</i>	<i>-14.2</i>	<i>1486</i>	<i>7.2</i>	<i>3652</i>	<i>-6.3</i>	<i>76073</i>	<i>-6.4</i>	<i>58518</i>	<i>-3.9</i>	<i>136210</i>	<i>-5.1</i>	<i>11038</i>	<i>-1.2</i>	<i>7911</i>	<i>8.9</i>	<i>19356</i>	<i>3.3</i>	
Drugs																			
Drug (Cult., Manuf., Traff.)	n/a	n/a	n/a	n/a	n/a	n/a	n/a	n/a	n/a	n/a	n/a	n/a	n/a	n/a	n/a	n/a	n/a	n/a	
Drug (Possess, Use)	n/a	n/a	n/a	n/a	n/a	n/a	n/a	n/a	n/a	n/a	n/a	n/a	n/a	n/a	n/a	n/a	n/a	n/a	
<i>Sub-Total</i>	<i>n/a</i>	<i>n/a</i>	<i>n/a</i>	<i>n/a</i>	<i>n/a</i>	<i>n/a</i>	<i>n/a</i>	<i>n/a</i>	<i>n/a</i>	<i>n/a</i>	<i>n/a</i>	<i>n/a</i>	<i>n/a</i>	<i>n/a</i>	<i>n/a</i>	<i>n/a</i>	<i>n/a</i>	<i>n/a</i>	
Other Crime																			
Going Equipped To Steal	n/a	N/A	n/a	N/A	n/a	N/A	n/a	N/A	n/a	N/A	n/a	N/A	n/a	N/A	n/a	N/A	n/a	N/A	
Justice Procedures	2	N/A	1	N/A	3	N/A	71	373.3	52	271.4	124	327.6	3	N/A	3	50.0	6	200.0	
Regulated Public Order	1	-50.0	10	400.0	11	175.0	6	200.0	5	150.0	11	175.0	5	N/A	1	N/A	6	N/A	
Weapons / Explosives	2	N/A	0	0	2	100.0	17	13.3	6	-14.3	23	4.5	0	N/A	1	N/A	1	N/A	
Harassment	22	10.0	117	-31.6	140	-27.1	262	16.4	789	-3.4	1054	0.8	32	28.0	33	26.9	66	26.9	
Behaviour In Public	5	400.0	9	200.0	14	250.0	14	180.0	28	180.0	45	200.0	2	N/A	2	N/A	4	100.0	
Other	18	-14.3	23	130.0	41	32.3	312	7.6	281	30.1	605	18.6	47	23.7	28	N/A	79	17.9	
<i>Sub-Total</i>	<i>50</i>	<i>13.6</i>	<i>160</i>	<i>-14.0</i>	<i>211</i>	<i>-9.1</i>	<i>682</i>	<i>23.6</i>	<i>1161</i>	<i>8.9</i>	<i>1862</i>	<i>14.5</i>	<i>89</i>	<i>41.3</i>	<i>68</i>	<i>17.2</i>	<i>162</i>	<i>31.7</i>	
TOTAL	5445	-7.1	5751	0.9	11243	-3.0	93205	-4.5	71821	-2.2	166872	-3.2	11851	-0.4	8497	8.7	20784	3.8	

* Includes persons where sex is unspecified. From July 2005 Juvenile is defined as persons under 18 Years old.

** Includes persons where date of birth is unspecified.

N/A Denotes that no calculation was possible due to nil victims in 2008/09 and /or 2007/08.

n.a Denotes that data is not applicable due to victimless offence.

Note: Instances where no victim detail is available are included under the 'Unspecified' column. It is for this reason there are non-person victims for offence categories such as Rape and Abduction / Kidnap.

VICTIMS BY OFFENCE CATEGORY, AGE CATEGORY AND SEX, 2008/09

Table 3.1 (continued)

Male		Total Persons**		Total*		Business No.	Statute No.	Unspecified No.	Total Victims No.
No.	% Change	No.	% Change	No.	% Change				
121	22.2	60	-1.6	181	11.0	n/a	1	3	185
101	-1.9	1197	3.7	1308	3.6	n/a	n/a	2	1310
520	-12.5	2536	-9.8	3070	-9.9	n/a	687	46	3803
2409	-1.6	667	7.6	3101	0.4	154	0	25	3280
17594	4.6	12398	8.0	30276	6.6	0	832	1044	32152
100	20.5	228	-3.4	333	4.1	n/a	0	4	337
20845	3.5	17086	4.5	38269	4.4	154	1520	1124	41067
1056	13.7	536	-1.5	1629	9.5	1080	49	648	3406
18188	0.2	16053	-0.8	34826	0.1	16863	482	399	52570
953	11.3	833	5.6	1811	9.1	56	2	14	1883
13989	-4.7	11710	-2.9	26127	-3.7	1703	9	100	27939
1251	-10.7	531	-9.1	1834	-10.3	15135	9	113	17091
2001	0.5	1308	-6.2	3373	-1.9	6591	1425	564	11953
n/a	N/A	n/a	N/A	n/a	N/A	50	4835	45	4930
26914	-11.6	16008	-5.9	43682	-9.2	3025	4	380	47091
117	41.0	81	15.7	211	28.7	18307	30	153	18701
10037	-10.4	4382	-16.9	14630	-11.7	1136	1	132	15899
2901	-23.1	1374	-21.0	4335	-22.2	30	2	86	4453
14250	2.1	17104	7.2	31886	5.2	17833	27	690	50436
91657	-6.0	69920	-2.3	164344	-4.1	81809	6875	3324	256352
n/a	N/A	n/a	N/A	n/a	N/A	n/a	3477	8	3485
n/a	N/A	n/a	N/A	n/a	N/A	n/a	9845	43	9888
n/a	N/A	n/a	N/A	n/a	N/A	n/a	13322	51	13373
n/a	N/A	n/a	N/A	n/a	N/A	9	414	1	424
80	400.0	57	256.3	139	334.4	12	14634	32	14817
12	200.0	16	300.0	29	262.5	15	1676	23	1743
19	18.8	7	0.0	26	8.3	6	6215	23	6270
328	14.3	960	-13.5	1295	-8.4	5	473	24	1797
21	250.0	40	166.7	64	204.8	15	5852	12	5943
389	4.6	345	28.7	756	17.2	282	3588	91	4717
849	21.1	1425	0.4	2309	7.7	344	32852	206	35711
113351	-4.2	88431	-1.0	204922	-2.5	82307	54569	4705	346503

VICTIMS BY OFFENCE CATEGORY AND AGE GROUP, 2008/09

Table 3.2.1: Persons

	Total Persons	Age Group (years)																Un- specified	Total Under 18
		<10	10-14	15-19	20-24	25-29	30-34	35-39	40-44	45-49	50-54	55-59	60-64	65-69	70-74	75-79	80+		
Crime Against The Person																			
Homicide	181	8	2	20	32	24	11	17	17	13	10	1	8	2	5	5	2	4	15
Rape	1308	51	132	365	235	153	111	95	57	45	16	12	5	2	0	6	8	15	408
Sex (non-Rape)	3070	664	1135	653	187	94	83	63	50	35	21	15	5	3	3	2	12	45	2320
Robbery	3101	3	132	761	773	503	236	150	137	108	80	71	40	21	18	10	16	42	551
Assault	30276	520	1305	4136	4775	3969	3413	3510	2710	1996	1318	826	533	228	139	101	89	708	3997
Abduction/Kidnap	333	18	30	71	58	41	21	28	22	21	7	4	1	1	0	0	1	9	89
<i>Sub-Total</i>	<i>38269</i>	<i>1264</i>	<i>2736</i>	<i>6006</i>	<i>6060</i>	<i>4784</i>	<i>3875</i>	<i>3863</i>	<i>2993</i>	<i>2218</i>	<i>1452</i>	<i>929</i>	<i>592</i>	<i>257</i>	<i>165</i>	<i>124</i>	<i>128</i>	<i>823</i>	<i>7380</i>
Crime Against Property																			
Arson	1553	0	3	49	161	167	163	193	186	161	136	111	80	54	34	28	27	0	18
Property Damage	33701	19	60	1555	3649	3446	3446	3978	3783	3603	3025	2364	1777	1121	737	548	571	19	283
Burglary (Aggravated)	1781	4	15	124	256	234	185	221	189	148	99	87	60	43	33	24	55	4	57
Burglary (Residential)	25319	12	37	622	2249	3025	3020	3241	2986	2558	2058	1643	1379	884	615	425	553	12	254
Burglary (Other)	1707	2	5	36	98	109	181	203	232	212	187	160	142	81	28	18	11	2	15
Deception	3112	0	5	132	374	455	365	359	319	282	223	194	176	97	47	38	46	0	45
Handle Stolen Goods	n/a	n/a	n/a	n/a	n/a	n/a	n/a	n/a	n/a	n/a	n/a	n/a	n/a	n/a	n/a	n/a	n/a	n/a	n/a
Theft From Motor Vehicle	42592	16	21	1898	6571	6060	5111	5406	4391	4035	3255	2458	1595	816	480	251	212	16	120
Theft (Shopsteal)	188	0	2	11	17	12	19	25	20	18	25	22	9	1	2	5	0	0	6
Theft Of Motor Vehicle	14289	1	13	641	2023	1886	1567	1707	1551	1356	1157	852	566	402	226	188	152	1	86
Theft Of Bicycle	4257	29	356	511	458	531	535	545	419	372	200	125	81	39	17	7	3	29	753
Theft (Other)	30846	44	598	2943	4133	3469	2880	2918	2624	2524	2262	1835	1565	1024	771	534	678	44	2015
<i>Sub-Total</i>	<i>159345</i>	<i>127</i>	<i>1115</i>	<i>8522</i>	<i>19989</i>	<i>19394</i>	<i>17472</i>	<i>18796</i>	<i>16700</i>	<i>15269</i>	<i>12627</i>	<i>9851</i>	<i>7430</i>	<i>4562</i>	<i>2990</i>	<i>2066</i>	<i>2308</i>	<i>127</i>	<i>3652</i>
Drugs																			
Drug (Cult., Manuf., Traff.)	n/a	n/a	n/a	n/a	n/a	n/a	n/a	n/a	n/a	n/a	n/a	n/a	n/a	n/a	n/a	n/a	n/a	n/a	n/a
Drug (Possess, Use)	n/a	n/a	n/a	n/a	n/a	n/a	n/a	n/a	n/a	n/a	n/a	n/a	n/a	n/a	n/a	n/a	n/a	n/a	n/a
<i>Sub-Total</i>	<i>n/a</i>	<i>n/a</i>	<i>n/a</i>	<i>n/a</i>	<i>n/a</i>	<i>n/a</i>	<i>n/a</i>	<i>n/a</i>	<i>n/a</i>	<i>n/a</i>	<i>n/a</i>	<i>n/a</i>	<i>n/a</i>	<i>n/a</i>	<i>n/a</i>	<i>n/a</i>	<i>n/a</i>	<i>n/a</i>	<i>n/a</i>
Other Crime																			
Going Equipped To Steal	n/a	n/a	n/a	n/a	n/a	n/a	n/a	n/a	n/a	n/a	n/a	n/a	n/a	n/a	n/a	n/a	n/a	n/a	n/a
Justice Procedures	139	1	2	3	11	25	26	28	13	10	6	2	3	1	1	1	0	6	3
Regulated Public Order	29	2	2	8	0	0	0	1	1	3	3	2	1	2	1	0	2	1	11
Weapons / Explosives	26	0	0	2	2	10	2	2	3	2	1	1	1	0	0	0	0	0	2
Harassment	1295	3	60	161	157	158	147	179	120	95	81	33	37	14	8	4	3	35	140
Behaviour In Public	64	2	4	10	12	7	4	4	9	1	4	2	2	2	0	0	0	1	14
Other	756	12	9	59	80	75	65	89	80	66	70	41	41	15	9	7	7	31	41
<i>Sub-Total</i>	<i>2309</i>	<i>20</i>	<i>77</i>	<i>243</i>	<i>262</i>	<i>275</i>	<i>244</i>	<i>303</i>	<i>226</i>	<i>177</i>	<i>165</i>	<i>81</i>	<i>85</i>	<i>34</i>	<i>19</i>	<i>12</i>	<i>12</i>	<i>74</i>	<i>211</i>
TOTAL	204922	1411	3928	14771	26311	24453	21591	22962	19919	17664	14244	10861	8107	4853	3174	2202	2448	6023	11243

*Includes persons where sex is unspecified.
n.a. Denotes that data is not applicable due to victimless offence.

VICTIMS BY OFFENCE CATEGORY AND AGE GROUP, 2008/09

Table 3.2.2: Males

	Total Males	Age Group (years)																Un-specified	Total Under 18
		<10	10-14	15-19	20-24	25-29	30-34	35-39	40-44	45-49	50-54	55-59	60-64	65-69	70-74	75-79	80+		
Crime Against The Person																			
Homicide	121	5	0	15	27	18	7	10	11	7	8	1	6	0	2	2	0	2	10
Rape	101	19	14	18	18	8	8	6	3	4	1	0	0	0	0	0	1	1	43
Sex (non-Rape)	520	171	180	97	18	7	8	8	8	1	1	5	0	1	1	0	1	13	435
Robbery	2409	3	109	637	654	391	185	96	96	75	54	40	23	11	9	1	6	19	458
Assault	17594	294	729	2454	2821	2337	1958	1961	1510	1147	804	531	340	150	89	52	29	388	2269
Abduction/Kidnap	100	9	12	20	22	9	7	5	3	6	4	1	0	0	0	0	0	2	31
<i>Sub-Total</i>	<i>20845</i>	<i>501</i>	<i>1044</i>	<i>3241</i>	<i>3560</i>	<i>2770</i>	<i>2173</i>	<i>2086</i>	<i>1631</i>	<i>1240</i>	<i>872</i>	<i>578</i>	<i>369</i>	<i>162</i>	<i>101</i>	<i>55</i>	<i>37</i>	<i>425</i>	<i>3246</i>
Crime Against Property																			
Arson	1056	0	2	33	109	109	99	119	116	106	85	74	65	40	24	22	14	39	13
Property Damage	18188	10	34	808	1832	1700	1809	1898	1866	1910	1663	1408	1055	675	431	309	281	499	139
Burglary (Aggravated)	953	2	6	66	147	122	91	125	100	83	55	47	38	18	14	11	17	11	26
Burglary (Residential)	13989	8	20	313	1196	1603	1649	1659	1519	1415	1171	947	778	497	344	231	251	388	132
Burglary (Other)	1251	1	2	14	49	62	122	144	166	150	132	119	113	67	25	11	7	67	7
Deception	2001	0	2	73	216	287	210	223	215	176	122	111	105	67	28	14	12	140	22
Handle Stolen Goods	n/a	n/a	n/a	n/a	n/a	n/a	n/a	n/a	n/a	n/a	n/a	n/a	n/a	n/a	n/a	n/a	n/a	n/a	n/a
Theft From Motor Vehicle	26914	9	13	1059	3880	3743	3267	3371	2722	2476	2026	1612	1043	561	313	150	123	546	77
Theft (Shopsteal)	117	0	2	5	10	7	12	18	11	10	17	10	5	0	1	0	0	9	3
Theft Of Motor Vehicle	10037	1	10	471	1394	1293	1077	1173	1007	879	814	604	419	309	163	135	92	196	66
Theft Of Bicycle	2901	24	318	455	310	335	309	304	232	242	127	90	54	30	12	6	3	50	681
Theft (Other)	14250	27	347	1124	1580	1460	1314	1367	1272	1251	1076	925	778	502	355	199	221	452	983
<i>Sub-Total</i>	<i>91657</i>	<i>82</i>	<i>756</i>	<i>4421</i>	<i>10723</i>	<i>10721</i>	<i>9959</i>	<i>10401</i>	<i>9226</i>	<i>8698</i>	<i>7288</i>	<i>5947</i>	<i>4453</i>	<i>2766</i>	<i>1710</i>	<i>1088</i>	<i>1021</i>	<i>2397</i>	<i>2149</i>
Drugs																			
Drug (Cult., Manuf., Traff.)	n/a	n/a	n/a	n/a	n/a	n/a	n/a	n/a	n/a	n/a	n/a	n/a	n/a	n/a	n/a	n/a	n/a	n/a	n/a
Drug (Possess, Use)	n/a	n/a	n/a	n/a	n/a	n/a	n/a	n/a	n/a	n/a	n/a	n/a	n/a	n/a	n/a	n/a	n/a	n/a	n/a
<i>Sub-Total</i>	<i>n/a</i>	<i>n/a</i>	<i>n/a</i>	<i>n/a</i>	<i>n/a</i>	<i>n/a</i>	<i>n/a</i>	<i>n/a</i>	<i>n/a</i>	<i>n/a</i>	<i>n/a</i>	<i>n/a</i>	<i>n/a</i>	<i>n/a</i>	<i>n/a</i>	<i>n/a</i>	<i>n/a</i>	<i>n/a</i>	<i>n/a</i>
Other Crime																			
Going Equipped To Steal	n/a	n/a	n/a	n/a	n/a	n/a	n/a	n/a	n/a	n/a	n/a	n/a	n/a	n/a	n/a	n/a	n/a	n/a	n/a
Justice Procedures	80	4	1	1	0	3	18	15	15	9	6	4	1	2	0	1	0	4	2
Regulated Public Order	12	0	1	0	0	0	0	0	1	0	2	2	1	1	2	1	0	0	1
Weapons / Explosives	19	0	0	0	2	1	9	2	2	2	0	1	0	0	0	0	0	0	2
Harassment	328	12	1	12	22	22	26	31	45	31	35	41	18	16	7	6	2	12	22
Behaviour In Public	21	0	1	1	4	3	3	0	2	2	1	2	0	1	1	0	0	0	5
Other	389	12	5	2	26	43	34	32	52	32	39	41	24	28	8	5	5	12	18
<i>Sub-Total</i>	<i>849</i>	<i>28</i>	<i>9</i>	<i>16</i>	<i>54</i>	<i>72</i>	<i>90</i>	<i>80</i>	<i>117</i>	<i>76</i>	<i>83</i>	<i>91</i>	<i>44</i>	<i>48</i>	<i>18</i>	<i>13</i>	<i>7</i>	<i>28</i>	<i>50</i>
TOTAL	113351	2850	592	1816	7716	14355	13581	12212	12604	10933	10021	8251	6569	4870	2946	1824	1150	2850	5445

n.a. Denotes that data is not applicable due to victimless offence.

VICTIMS BY OFFENCE CATEGORY AND AGE GROUP, 2008/09

Table 3.2.3: Females

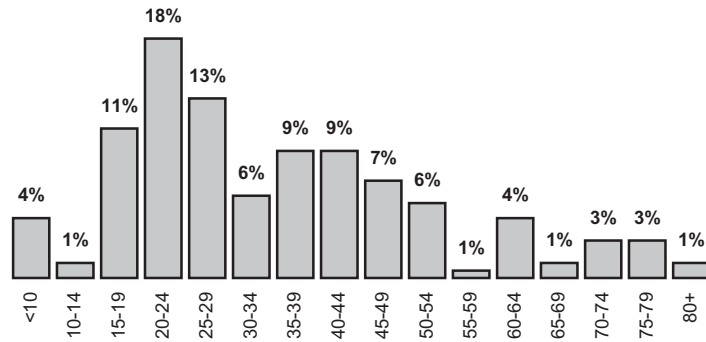
	Total Females	Age Group (years)																Un- specified	Total Under 18
		<10	10-14	15-19	20-24	25-29	30-34	35-39	40-44	45-49	50-54	55-59	60-64	65-69	70-74	75-79	80+		
Crime Against The Person																			
Homicide	60	3	2	5	5	6	4	7	6	6	2	0	2	2	3	3	2	2	5
Rape	1197	31	117	346	216	143	103	88	54	41	14	12	4	2	0	6	7	13	362
Sex (non-Rape)	2536	492	951	552	168	87	74	55	42	34	20	10	5	2	2	2	10	30	1876
Robbery	667	0	23	123	113	108	51	54	40	32	25	29	17	10	8	8	10	16	92
Assault	12398	226	570	1656	1918	1607	1434	1532	1179	823	498	290	186	74	46	46	58	255	1712
Abduction/Kidnap	228	9	18	51	36	31	14	21	19	15	3	3	1	1	0	0	1	5	58
<i>Sub-Total</i>	<i>17086</i>	<i>761</i>	<i>1681</i>	<i>2733</i>	<i>2456</i>	<i>1982</i>	<i>1680</i>	<i>1757</i>	<i>1340</i>	<i>951</i>	<i>562</i>	<i>344</i>	<i>215</i>	<i>91</i>	<i>59</i>	<i>65</i>	<i>88</i>	<i>321</i>	<i>4105</i>
Crime Against Property																			
Arson	536	0	1	16	51	56	62	71	68	50	51	35	14	10	8	6	13	24	5
Property Damage	16053	9	26	744	1792	1720	1604	2044	1860	1644	1305	924	688	415	297	225	278	478	144
Burglary (Aggravated)	833	2	9	57	107	111	93	95	87	60	44	39	21	25	18	13	36	16	30
Burglary (Residential)	11710	4	16	306	1037	1406	1347	1556	1416	1093	845	670	576	367	257	184	294	336	120
Burglary (Other)	531	0	3	22	48	46	57	56	65	58	51	39	28	12	3	5	3	35	7
Deception	1308	0	3	58	150	163	154	126	104	104	95	82	65	29	19	23	34	99	23
Handle Stolen Goods	0	0	0	0	0	0	0	0	0	0	0	0	0	0	0	0	0	0	0
Theft From Motor Vehicle	16008	7	8	836	2643	2261	1800	1958	1588	1485	1163	801	511	235	156	93	84	379	43
Theft (Shopsteal)	81	0	0	6	7	5	7	7	9	8	8	12	4	1	1	5	0	1	3
Theft Of Motor Vehicle	4382	0	3	168	618	580	480	518	510	450	325	230	143	85	57	49	58	108	19
Theft Of Bicycle	1374	5	38	55	143	195	224	236	179	120	69	35	24	8	3	1	0	39	71
Theft (Other)	17104	17	247	1805	2524	1985	1549	1517	1309	1214	1146	874	749	499	407	320	452	490	1021
<i>Sub-Total</i>	<i>69920</i>	<i>44</i>	<i>354</i>	<i>4073</i>	<i>9120</i>	<i>8528</i>	<i>7377</i>	<i>8184</i>	<i>7195</i>	<i>6286</i>	<i>5102</i>	<i>3741</i>	<i>2823</i>	<i>1686</i>	<i>1226</i>	<i>924</i>	<i>1252</i>	<i>2005</i>	<i>1486</i>
Drugs																			
Drug (Cult., Manuf., Traff.)	n/a	n/a	n/a	n/a	n/a	n/a	n/a	n/a	n/a	n/a	n/a	n/a	n/a	n/a	n/a	n/a	n/a	n/a	n/a
Drug (Possess, Use)	n/a	n/a	n/a	n/a	n/a	n/a	n/a	n/a	n/a	n/a	n/a	n/a	n/a	n/a	n/a	n/a	n/a	n/a	n/a
<i>Sub-Total</i>	<i>n/a</i>	<i>n/a</i>	<i>n/a</i>	<i>n/a</i>	<i>n/a</i>	<i>n/a</i>	<i>n/a</i>	<i>n/a</i>	<i>n/a</i>	<i>n/a</i>	<i>n/a</i>	<i>n/a</i>	<i>n/a</i>	<i>n/a</i>	<i>n/a</i>	<i>n/a</i>	<i>n/a</i>	<i>n/a</i>	<i>n/a</i>
Other Crime																			
Going Equipped To Steal	n/a	n/a	n/a	n/a	n/a	n/a	n/a	n/a	n/a	n/a	n/a	n/a	n/a	n/a	n/a	n/a	n/a	n/a	n/a
Justice Procedures	57	0	1	3	8	7	11	12	4	4	2	1	1	1	0	1	0	1	1
Regulated Public Order	16	1	2	8	0	0	0	0	1	1	1	1	0	0	0	0	1	0	10
Weapons / Explosives	7	0	0	0	1	1	0	0	1	2	0	1	1	0	0	0	0	0	0
Harassment	960	2	48	138	134	132	116	133	89	59	40	15	20	7	2	2	2	21	117
Behaviour In Public	40	1	3	6	9	4	4	2	4	0	2	2	1	1	0	0	0	1	9
Other	345	7	7	33	35	40	33	35	46	27	26	15	13	4	4	2	5	13	23
<i>Sub-Total</i>	<i>1425</i>	<i>11</i>	<i>61</i>	<i>188</i>	<i>187</i>	<i>184</i>	<i>164</i>	<i>182</i>	<i>145</i>	<i>93</i>	<i>71</i>	<i>35</i>	<i>36</i>	<i>13</i>	<i>6</i>	<i>5</i>	<i>8</i>	<i>36</i>	<i>160</i>
TOTAL	88431	816	2096	6994	11763	10694	9221	10123	8680	7330	5735	4120	3074	1790	1291	994	1348	2362	5751

n.a. Denotes that data is not applicable due to victimless offence.

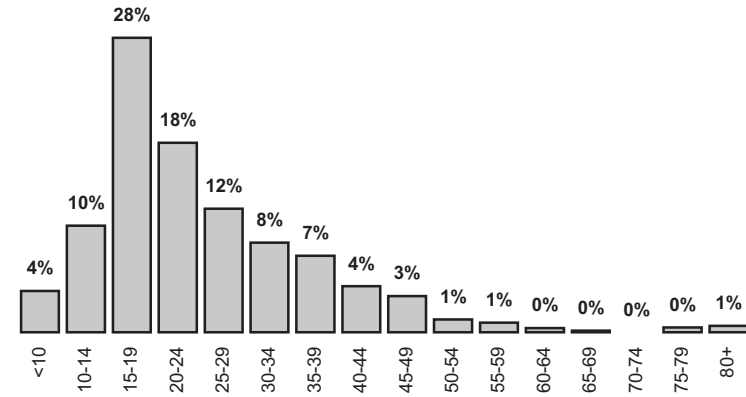
VICTIMS - AGE DISTRIBUTION, 2008/09

Figure 3.1.1: Crime Against The Person

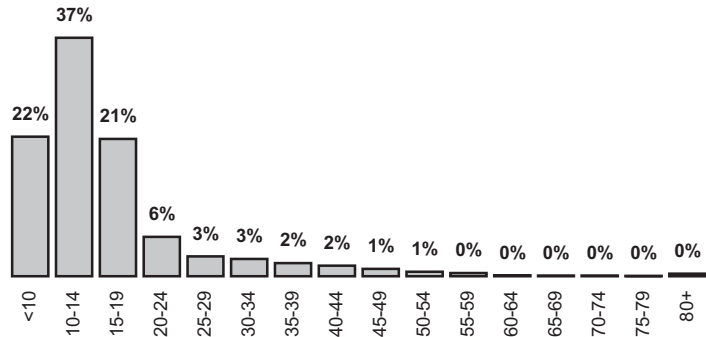
Homicide



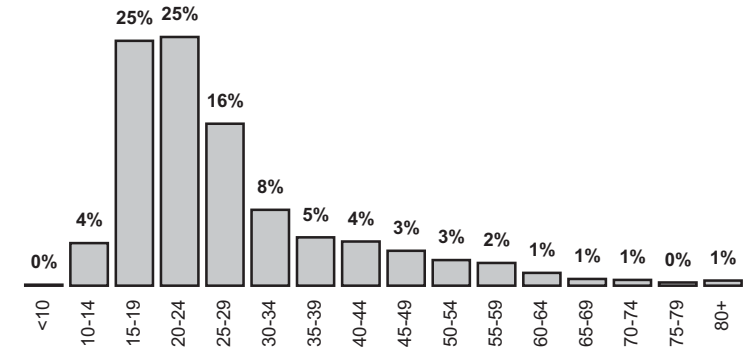
Rape



Sex (non-Rape)



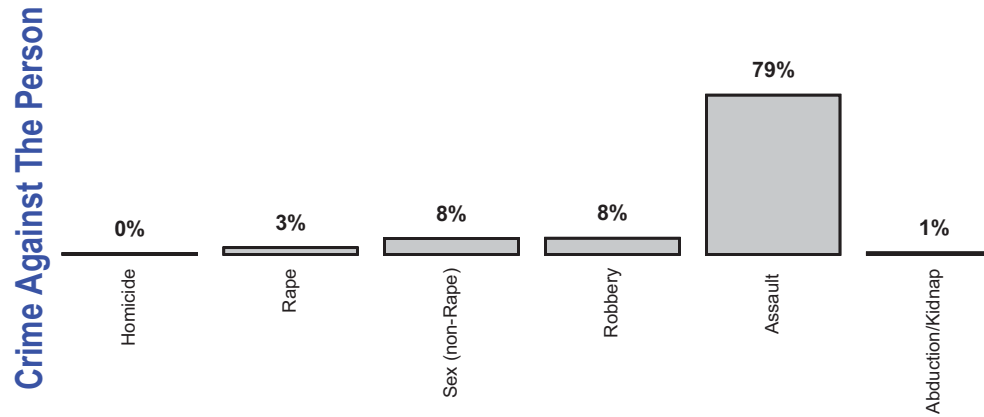
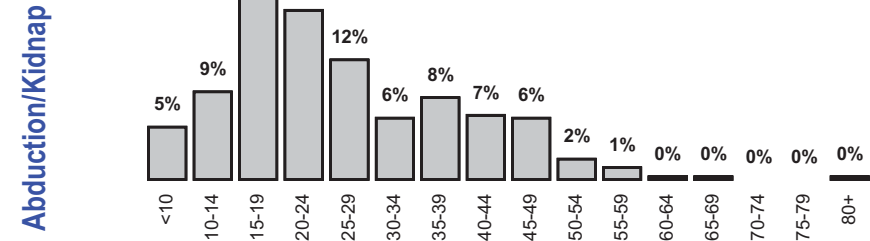
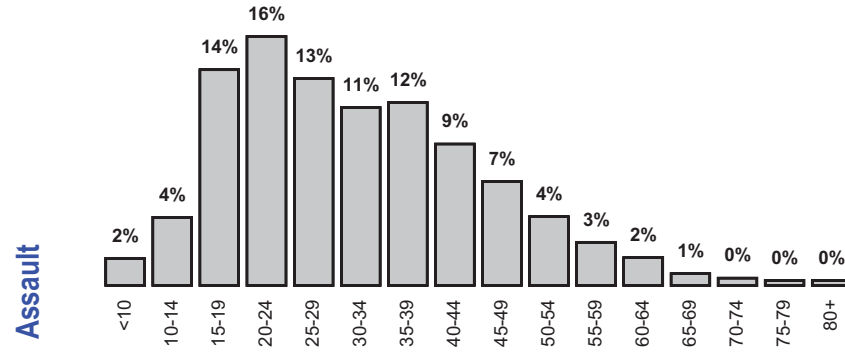
Robbery



Note: The above figures exclude persons with an unspecified date of birth. Due to rounding, percentages may not all add up to 100%.

VICTIMS - AGE DISTRIBUTION, 2008/09

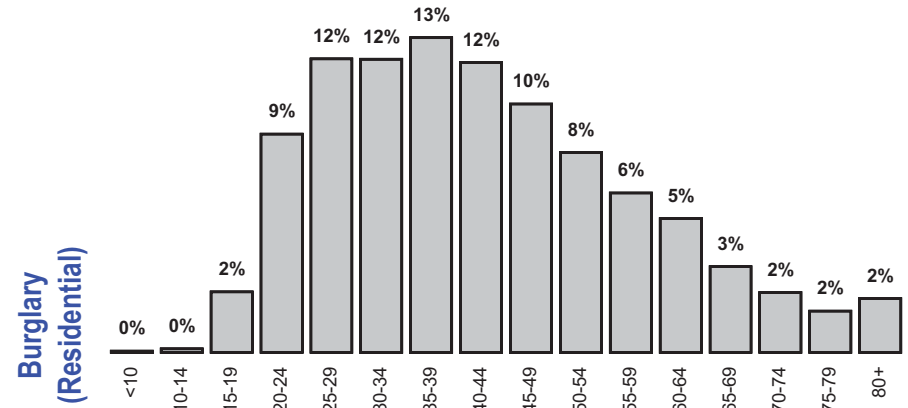
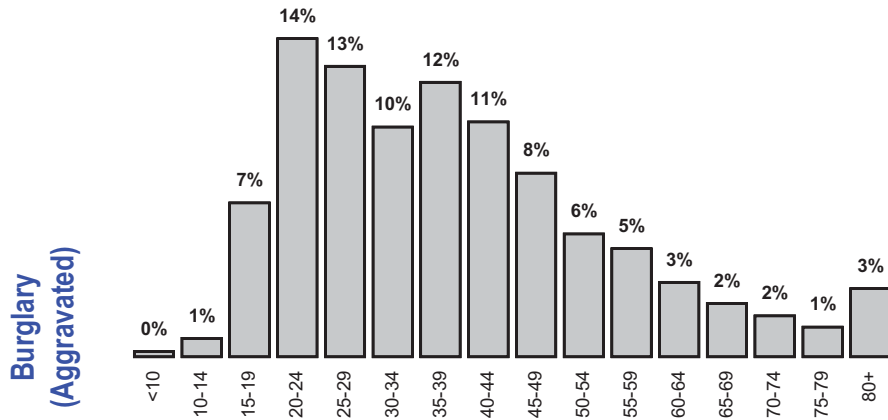
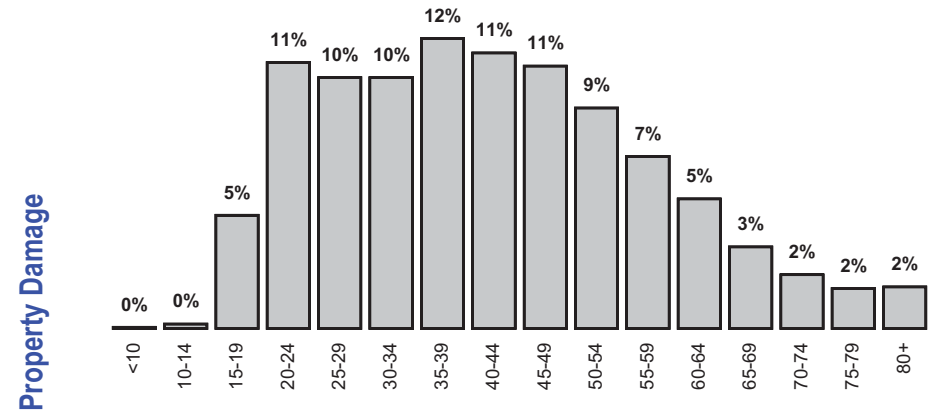
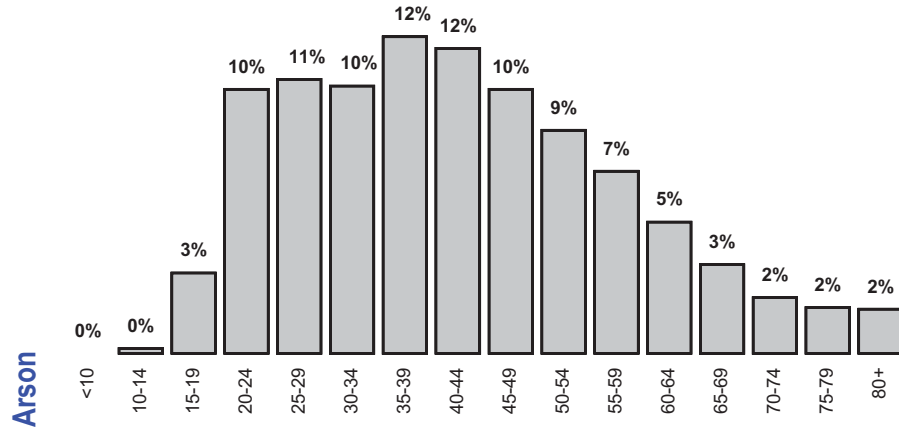
Figure 3.1.1: Crime Against The Person (continued)



Note: The above figures exclude persons with an unspecified date of birth. Due to rounding, percentages may not all add up to 100%.

VICTIMS - AGE DISTRIBUTION, 2008/09

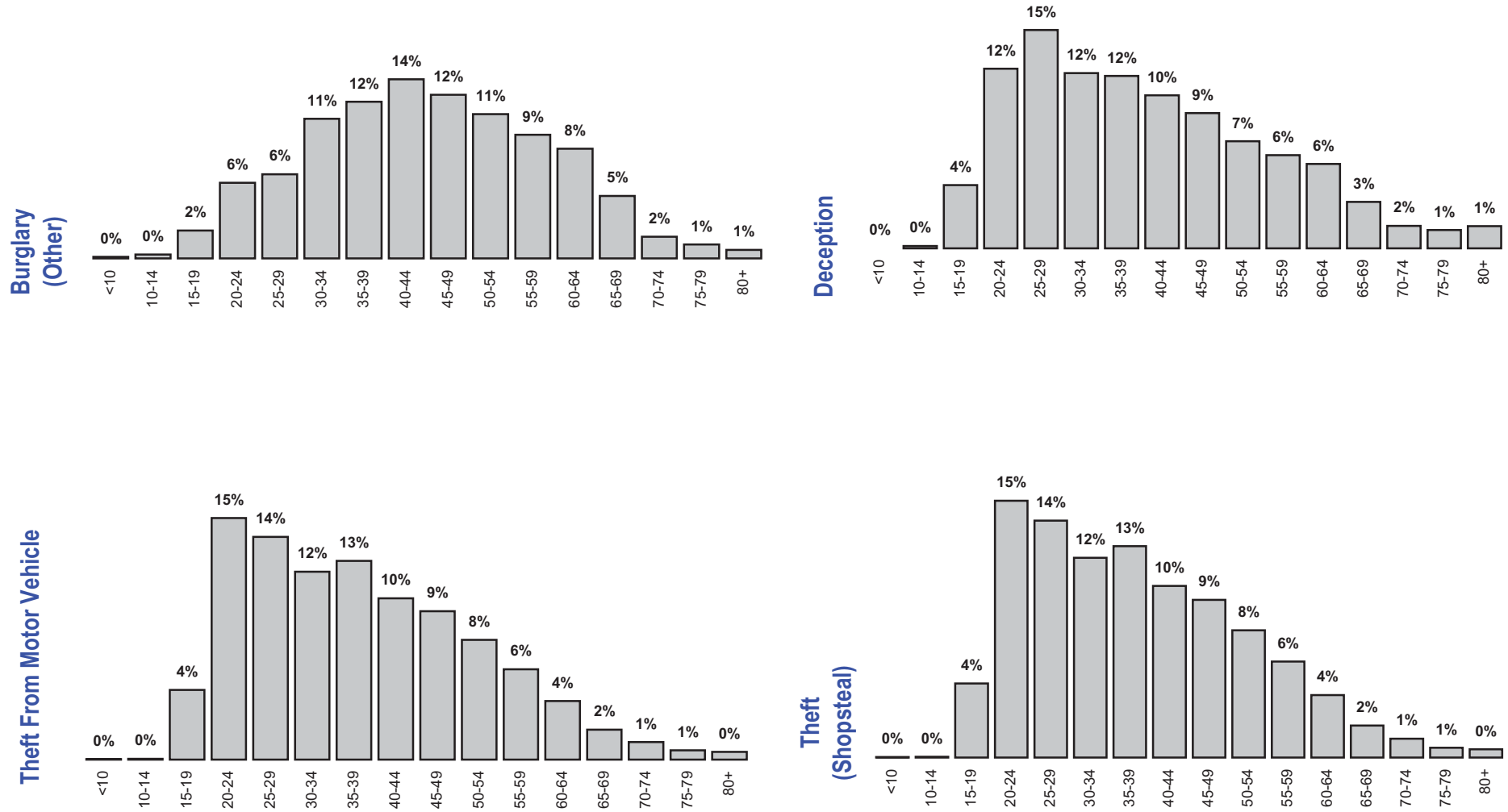
Figure 3.1.2: Crime Against Property



Note: The above figures exclude persons with an unspecified date of birth. Due to rounding, percentages may not add up to 100%.

VICTIMS - AGE DISTRIBUTION, 2008/09

Figure 3.1.2: Crime Against Property (continued)

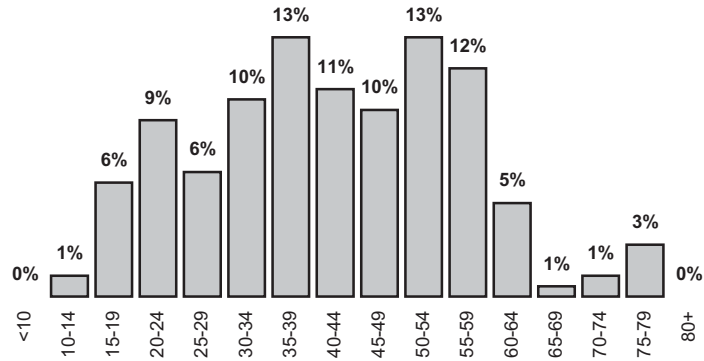


Note: The above figures exclude persons with an unspecified date of birth. Due to rounding, percentages may not all add up to 100%.

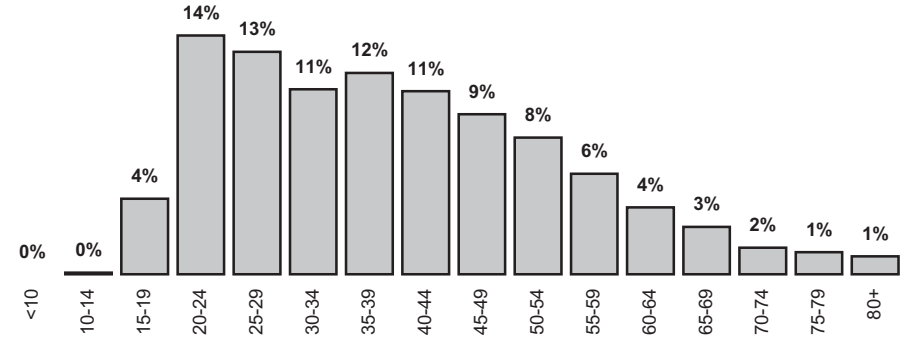
VICTIMS - AGE DISTRIBUTION, 2008/09

Figure 3.1.2: Crime Against Property (continued)

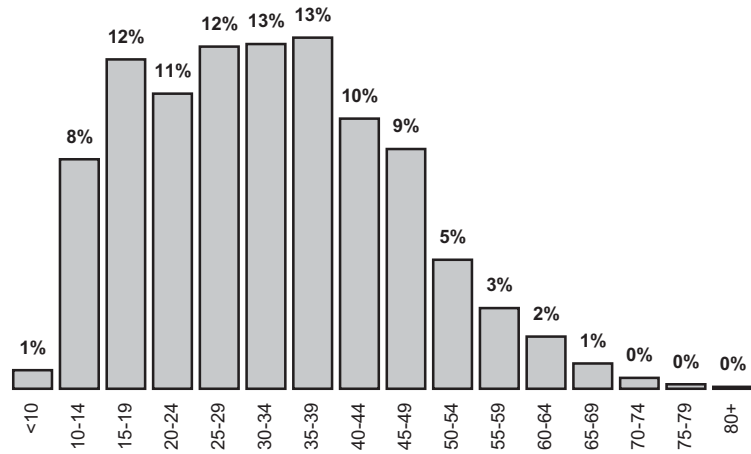
Theft of Motor Vehicle



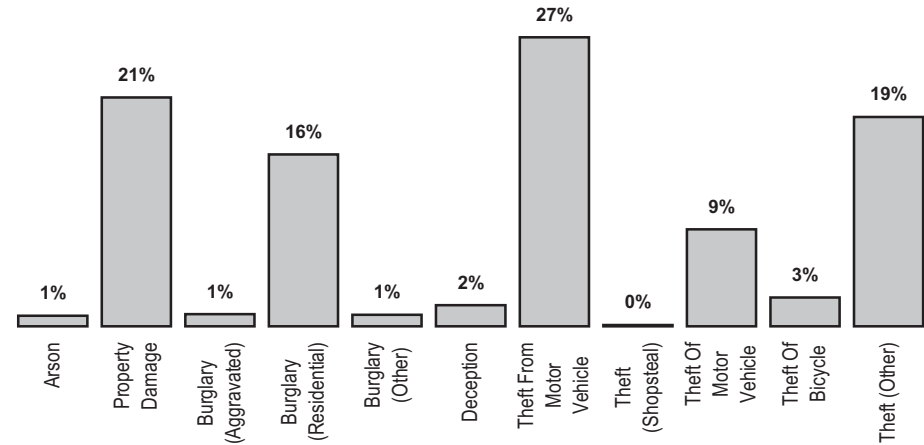
Theft Of Bicycle



Theft (Other)



Crime Against Property



Note: The above figures exclude persons with an unspecified date of birth. Due to rounding, percentages may not all add up to 100%.

VICTIMS BY RACIAL APPEARANCE AND AGE GROUP, 2008/09

Table 3.3.1: Persons

	Total* Persons	Age Group (years)																Total Under 18	
		<10	10-14	15-19	20-24	25-29	30-34	35-39	40-44	45-49	50-54	55-59	60-64	65-69	70-74	75-79	80+		Un- specified
Racial Appearance																			
Aboriginal	1039	22	58	126	158	130	132	131	98	74	42	34	11	6	2	3	1	11	143
Asian	9240	46	93	642	1693	1583	1046	938	801	797	645	393	181	79	53	19	20	211	336
Caucasian	131145	722	2593	9859	15187	14259	13761	15286	13378	11957	9720	7559	5722	3413	2185	1451	1685	2408	7404
Other	10405	55	116	660	2266	2201	1451	1128	830	612	416	242	127	73	37	21	17	153	409
Unspecified	53093	566	1068	3484	7007	6280	5201	5479	4812	4224	3421	2633	2066	1282	897	708	725	3240	2951
TOTAL	204922	1411	3928	14771	26311	24453	21591	22962	19919	17664	14244	10861	8107	4853	3174	2202	2448	6023	11243

Please note that "Racial Appearance" is based on the subjective assessment of attending police and is recorded primarily for operational purposes only. Extreme care should be exercised in the interpretation of statistics on ethnicity as "Racial Appearance" is one limited indicator of ethnicity based on appearance only and does not necessarily mean that the persons attributed to a particular ethnic group are in fact of that origin. Similarly, statistics published elsewhere in this publication on Country of Birth provide another, but limited, indicator of a person's ethnic background.

* Includes persons where sex is unspecified.

VICTIMS BY RACIAL APPEARANCE AND AGE GROUP, 2008/09

Table 3.3.2: Males

	Total Males	Age Group (years)															Total Under 18		
		<10	10-14	15-19	20-24	25-29	30-34	35-39	40-44	45-49	50-54	55-59	60-64	65-69	70-74	75-79		80+	Un-specified
Racial Appearance																			
Aboriginal	349	11	13	48	49	36	46	42	32	28	15	19	1	3	0	0	1	5	43
Asian	4787	26	45	285	821	793	537	472	413	457	378	230	107	50	32	12	12	117	177
Caucasian	73130	293	1233	5209	7869	7674	7849	8546	7512	6885	5740	4645	3539	2111	1278	792	712	1243	3673
Other	7422	28	60	423	1799	1683	983	733	555	434	271	172	86	54	26	12	2	101	223
Unspecified	27663	234	465	1751	3817	3395	2797	2811	2421	2217	1847	1503	1137	728	488	334	334	1384	1329
TOTAL	113351	592	1816	7716	14355	13581	12212	12604	10933	10021	8251	6569	4870	2946	1824	1150	1061	2850	5445

Please note that "Racial Appearance" is based on the subjective assessment of attending police and is recorded primarily for operational purposes only. Extreme care should be exercised in the interpretation of statistics on ethnicity as "Racial Appearance" is one limited indicator of ethnicity based on appearance only and does not necessarily mean that the persons attributed to a particular ethnic group are in fact of that origin. Similarly, statistics published elsewhere in this publication on Country of Birth provide another, but limited, indicator of a person's ethnic background.

Table 3.3.3: Females

	Total Females	Age Group (years)															Total Under 18		
		<10	10-14	15-19	20-24	25-29	30-34	35-39	40-44	45-49	50-54	55-59	60-64	65-69	70-74	75-79		80+	Un-specified
Racial Appearance																			
Aboriginal	688	11	45	78	109	94	86	88	66	45	27	15	10	3	2	3	0	6	100
Asian	4416	20	48	353	863	784	509	463	387	339	260	163	74	28	20	7	7	91	157
Caucasian	57680	428	1359	4641	7297	6569	5892	6706	5825	5045	3946	2889	2162	1271	900	654	967	1129	3721
Other	2953	27	56	236	458	510	467	394	272	175	145	70	41	19	11	9	15	48	185
Unspecified	22694	330	588	1686	3036	2737	2267	2472	2130	1726	1357	983	787	469	358	321	359	1088	1588
TOTAL	88431	816	2096	6994	11763	10694	9221	10123	8680	7330	5735	4120	3074	1790	1291	994	1348	2362	5751

VICTIMS AND FREQUENCY OF VICTIMISATION BY AGE GROUP AND SEX, 2008/09


Table 3.4

Times Victimised During 2008/09				Age Group (years)																	Total Under 18
No.		Total Persons		<10	10-14	15-19	20-24	25-29	30-34	35-39	40-44	45-49	50-54	55-59	60-64	65-69	70-74	75-79	80+	Un-specified	18
		No.	%																		
One	Male	89826	2480.0	479	1553	6158	11423	10783	9539	9688	8483	7798	6521	5248	3915	2361	1521	968	908	2480	4513
	Female	68915	2054.0	590	1407	5353	9000	8134	7071	7580	6580	5716	4702	3386	2601	1533	1139	862	1207	2054	4099
	Total*	161422	5240.0	1072	2974	11563	20580	19067	16738	17478	15315	13765	11441	8786	6665	3995	2711	1881	2151	5240	8650
Two	Male	8526	136.0	31	92	579	1116	1006	985	1004	855	801	635	494	345	210	113	63	61	136	328
	Female	6397	120.0	57	184	530	875	822	693	826	664	544	375	265	174	97	61	54	56	120	462
	Total*	15090	291.0	88	276	1112	2006	1839	1690	1839	1539	1371	1023	766	526	310	176	121	117	291	792
Three	Male	1332	22.0	9	18	95	165	143	151	189	151	114	87	76	51	31	15	9	6	22	62
	Female	1191	13.0	12	40	92	191	154	143	159	136	99	62	39	26	12	8	3	2	13	89
	Total*	2554	42.0	21	58	187	358	299	296	349	290	216	154	117	77	45	24	12	9	42	151
Four	Male	335	1.0	2	3	23	35	42	43	46	40	36	24	16	11	9	2	2	0	1	15
	Female	362	2.0	9	15	27	53	58	45	48	49	24	10	13	4	2	1	0	2	2	37
	Total*	701	5.0	11	18	50	88	100	88	95	89	60	34	29	15	12	3	2	2	5	52
Five	Male	103	1.0	0	1	4	9	20	11	10	9	10	11	4	4	5	1	1	2	1	3
	Female	158	3.0	3	11	12	26	18	22	19	15	10	7	6	1	2	0	2	1	3	20
	Total*	263	4.0	3	13	16	35	38	33	29	25	20	18	10	5	7	1	3	3	4	24
>Five	Male	83	3.0	3	0	5	5	7	7	15	9	10	6	2	6	2	2	1	0	3	6
	Female	127	1.0	4	15	16	17	17	9	17	11	10	4	0	3	1	0	1	1	1	29
	Total*	211	5.0	7	15	21	22	24	16	32	20	20	10	2	9	3	2	2	1	5	35

* Includes persons where sex is unspecified.

Note: The frequency is based on the number of times a person has reported during 2008/09 that they were a victim of crime. The first time a person reports that they are a victim of crime is used to obtain age and sex details.

Table 4.1	Alleged Offenders Processed By Offence Category, Age Category And Sex, 2008/09.....	36
	Alleged Offenders Processed By Offence Category, Method Of Processing And Age Category, 2008/09	
Table 4.2.1	Persons	38
Table 4.2.2	Males	39
Table 4.2.3	Females	40
Figure 4.1	Alleged Offenders - Method Of Processing, 2008/09	41
	Alleged Offenders Processed By Offence Category And Age Group, 2008/09	
Table 4.3.1	Persons	43
Table 4.3.2	Males	44
Table 4.3.3	Females	45
	Alleged Offenders Processed - Age Distribution, 2008/09	
Figure 4.2.1	Crime Against The Person	46
Figure 4.2.2	Crime Against Property	48
Figure 4.2.3	Drugs	52
Figure 4.2.4	Other Crime	53
Table 4.4	Alleged Offenders Processed By Offence Category And Appearance, 2008/09	55
	Alleged Offenders Processed By Offence Category And Country Of Birth, 2008/09	
Table 4.5.1	Persons	56
Table 4.5.2	Males	58
Table 4.5.3	Females	60
Table 4.6	Alleged Offenders Processed By Offence Category And Duration To Arrest An Offender, 2008/09	62
Table 4.7	Alleged Offenders Processed Per Incident, 2008/09	63



ALLEGED OFFENDERS PROCESSED BY OFFENCE CATEGORY, AGE CATEGORY AND SEX, 2008/09

Table 4.1

	Persons																	
	Juveniles						Adults <60 (years)						Adults 60+ (years)					
	Male		Female		Total*		Male		Female		Total*		Male		Female		Total*	
No.	% Change	No.	% Change	No.	% Change	No.	% Change	No.	% Change	No.	% Change	No.	% Change	No.	% Change	No.	% Change	
Crime Against The Person																		
Homicide	14	133.3	3	0.0	17	88.9	138	-16.4	22	10.0	160	-13.5	6	50.0	2	100.0	8	60.0
Rape	76	-10.6	0	0	76	-10.6	637	-0.6	8	-46.7	651	-0.8	23	-25.8	2	0	25	-28.6
Sex (non-Rape)	406	-7.3	16	45.5	422	-6.2	2042	-7.3	79	-6.0	2133	-7.3	158	-36.0	2	100.0	168	-35.4
Robbery	1084	-2.9	120	9.1	1204	-1.8	1262	6.8	152	13.4	1414	7.4	2	100.0	0	0	2	100.0
Assault	3651	-5.4	1013	2.2	4671	-3.7	19354	8.6	3397	12.7	22846	9.5	371	18.9	43	10.3	419	18.4
Abduction/Kidnap	33	65.0	6	0.0	39	50.0	284	9.7	27	68.8	312	13.5	2	0.0	0	0	2	0.0
<i>Sub-Total</i>	<i>5264</i>	<i>-4.7</i>	<i>1158</i>	<i>3.3</i>	<i>6429</i>	<i>-3.3</i>	<i>23717</i>	<i>6.5</i>	<i>3685</i>	<i>12.2</i>	<i>27516</i>	<i>7.5</i>	<i>562</i>	<i>-5.9</i>	<i>49</i>	<i>19.5</i>	<i>624</i>	<i>-5.0</i>
Crime Against Property																		
Arson	369	17.5	71	102.9	441	26.4	387	24.0	62	-7.5	449	18.2	4	33.3	0	0	4	0.0
Property Damage	5231	7.1	602	-5.8	5839	5.7	7480	6.8	1019	5.2	8531	6.8	63	-1.6	16	166.7	79	-7.1
Burglary (Aggravated)	164	-10.9	17	-10.5	181	-10.8	954	10.2	150	21.0	1104	11.5	5	66.7	0	0	5	25.0
Burglary (Residential)	1616	23.1	133	-5.0	1749	20.3	3303	-4.1	431	-5.5	3739	-4.1	19	11.8	1	0	20	17.6
Burglary (Other)	1801	0.3	142	8.4	1945	0.8	3555	-8.8	262	-18.9	3819	-9.6	5	25.0	1	0	7	75.0
Deception	358	11.9	147	-10.4	506	4.3	6973	1.5	2765	-1.0	9750	0.8	114	-34.5	32	-22.0	147	-31.6
Handle Stolen Goods	596	13.1	111	12.1	707	12.9	3734	0.5	966	9.4	4704	2.3	21	-25.0	7	16.7	29	-14.7
Theft From Motor Vehicle	1717	3.1	188	91.8	1905	8.0	3819	-7.5	368	30.5	4194	-4.9	4	-50.0	0	0	4	-50.0
Theft (Shopsteal)	2992	12.7	2819	13.1	5818	12.9	6294	16.1	5331	28.6	11658	21.7	264	6.0	317	45.4	601	26.8
Theft Of Motor Vehicle	1910	-3.5	320	34.5	2230	0.5	2754	2.6	326	1.9	3083	2.6	9	125.0	0	0	9	125.0
Theft Of Bicycle	214	-29.1	18	63.6	232	-25.9	270	26.8	20	5.3	290	25.0	1	0	0	0	2	0
Theft (Other)	1527	-2.5	466	4.0	1994	-1.0	5870	1.2	2012	4.7	7904	2.2	90	3.4	30	0.0	125	6.8
<i>Sub-Total</i>	<i>18495</i>	<i>5.7</i>	<i>5034</i>	<i>11.5</i>	<i>23547</i>	<i>6.9</i>	<i>45393</i>	<i>2.3</i>	<i>13712</i>	<i>11.5</i>	<i>59225</i>	<i>4.4</i>	<i>599</i>	<i>-6.6</i>	<i>404</i>	<i>33.3</i>	<i>1032</i>	<i>6.8</i>
Drugs																		
Drug (Cult., Manuf., Traff.)	70	0.0	20	81.8	90	11.1	3213	0.1	705	9.6	3937	1.9	49	-18.3	19	46.2	69	-5.5
Drug (Possess, Use)	514	8.9	94	-7.8	608	5.9	8103	2.1	1671	9.6	9799	3.4	29	7.4	7	16.7	37	12.1
<i>Sub-Total</i>	<i>584</i>	<i>7.7</i>	<i>114</i>	<i>0.9</i>	<i>698</i>	<i>6.6</i>	<i>11316</i>	<i>1.5</i>	<i>2376</i>	<i>9.6</i>	<i>13736</i>	<i>2.9</i>	<i>78</i>	<i>-10.3</i>	<i>26</i>	<i>36.8</i>	<i>106</i>	<i>0.0</i>
Other Crime																		
Going Equipped To Steal	81	17.4	12	71.4	93	22.4	342	4.0	52	40.5	394	7.7	2	100.0	1	0	3	200.0
Justice Procedures	829	8.5	228	9.1	1057	8.6	10592	12.1	2399	15.4	13010	12.8	164	5.8	32	10.3	197	7.1
Regulated Public Order	955	34.9	247	60.4	1202	39.3	505	9.3	118	2.6	623	8.0	35	9.4	1	-75.0	36	0.0
Weapons / Explosives	831	-1.5	71	-14.5	904	-2.5	5077	1.5	468	4.0	5555	1.7	122	9.9	7	0.0	135	13.4
Harassment	57	-14.9	21	90.9	78	0.0	997	-7.8	193	6.0	1196	-5.5	29	-17.1	5	150.0	35	-5.4
Behaviour In Public	493	24.8	106	30.9	599	25.8	4915	118.8	528	32.7	5467	106.2	53	26.2	0	0	54	17.4
Other	1139	7.5	176	7.3	1317	7.6	2762	22.5	510	18.1	3277	21.7	63	75.0	5	-37.5	68	54.5
<i>Sub-Total</i>	<i>4385</i>	<i>12.2</i>	<i>861</i>	<i>21.4</i>	<i>5250</i>	<i>13.7</i>	<i>25190</i>	<i>21.0</i>	<i>4268</i>	<i>15.6</i>	<i>29522</i>	<i>20.3</i>	<i>468</i>	<i>13.6</i>	<i>51</i>	<i>-5.6</i>	<i>528</i>	<i>13.1</i>
TOTAL	28728	4.5	7167	11.0	35924	5.8	105616	7.1	24041	12.1	129999	8.1	1707	-1.7	530	27.1	2290	4.3

* Includes persons where sex is unspecified.

** Includes persons where date of birth is unspecified.

N/A Denotes that no calculation was possible due to nil alleged offenders processed during 2008/09.

ALLEGED OFFENDERS PROCESSED BY OFFENCE CATEGORY, AGE CATEGORY AND SEX, 2008/09

Table 4.1 (continued)

Male		Total Persons**		Total*	
No.	% Change	No.	% Change	No.	% Change
159	-9.1	30	25.0	189	-5.0
743	-2.5	10	-33.3	760	-2.7
2621	-10.1	99	3.1	2744	-9.7
2354	2.0	273	11.0	2627	2.8
23497	6.4	4487	9.9	28101	7.2
320	13.5	34	47.8	355	16.4
29694	4.1	4933	9.9	34776	5.1
765	21.2	133	27.9	899	22.1
12838	6.9	1651	1.7	14532	6.3
1127	7.0	167	15.2	1294	8.0
4955	3.7	569	-4.8	5529	2.8
5383	-5.8	406	-11.0	5795	-6.1
7467	0.9	2991	-0.4	10477	0.6
4372	2.1	1088	10.0	5466	3.5
5567	-4.2	556	45.9	6131	-1.0
9604	14.7	8514	23.1	18197	18.8
4682	0.1	651	16.3	5337	1.9
486	-6.4	38	26.7	526	-4.2
7535	0.7	2544	5.3	10109	2.0
64781	3.2	19308	12.1	84292	5.3
3338	-0.4	750	11.8	4110	1.9
8683	2.5	1780	8.5	10493	3.6
12021	1.7	2530	9.5	14603	3.1
427	6.5	65	47.7	492	10.6
11625	11.8	2674	14.8	14320	12.4
1501	24.5	368	33.3	1872	26.2
6053	1.3	547	0.9	6620	1.4
1091	-7.9	221	11.1	1319	-4.9
5527	105.2	639	31.5	6194	94.3
3982	18.3	696	14.1	4693	17.8
30206	19.7	5210	16.1	35510	19.3
136702	6.5	31981	12.2	169181	7.7

ALLEGED OFFENDERS PROCESSED BY OFFENCE CATEGORY, METHOD OF PROCESSING & AGE GROUP, 2008/09

Table 4.2.1: Persons

	Arrest			Caution			Summons			Other**			Total Persons Processed		
	Juveniles	Adults	Total*	Juveniles	Adults	Total*	Juveniles	Adults	Total*	Juveniles	Adults	Total*	Juveniles	Adults	Total*
Crime Against The Person															
Homicide	10	122	132	1	0	1	6	41	51	0	5	5	17	168	189
Rape	15	117	133	0	0	0	40	334	380	21	225	247	76	676	760
Sex (non-Rape)	56	701	759	23	0	23	250	1232	1498	93	368	464	422	2301	2744
Robbery	738	986	1729	36	0	36	364	325	691	66	105	171	1204	1416	2627
Assault	1223	7375	8622	672	0	677	2339	12432	14878	437	3458	3924	4671	23265	28101
Abduction/Kidnap	28	193	221	0	0	0	9	91	102	2	30	32	39	314	355
<i>Sub-Total</i>	<i>2070</i>	<i>9494</i>	<i>11596</i>	<i>732</i>	<i>0</i>	<i>737</i>	<i>3008</i>	<i>14455</i>	<i>17600</i>	<i>619</i>	<i>4191</i>	<i>4843</i>	<i>6429</i>	<i>28140</i>	<i>34776</i>
Crime Against Property															
Arson	104	253	358	154	0	156	129	152	283	54	48	102	441	453	899
Property Damage	1204	2760	3973	1411	0	1437	2796	4630	7461	428	1220	1661	5839	8610	14532
Burglary (Aggravated)	114	782	900	3	0	3	46	244	290	18	83	101	181	1109	1294
Burglary (Residential)	958	2853	3824	302	0	306	397	592	991	92	314	408	1749	3759	5529
Burglary (Other)	728	2946	3680	574	0	584	500	656	1162	143	224	369	1945	3826	5795
Deception	177	6370	6573	96	0	98	204	3258	3503	29	269	303	506	9897	10477
Handle Stolen Goods	333	3149	3498	63	0	65	288	1404	1700	23	180	203	707	4733	5466
Theft From Motor Vehicle	927	3050	3987	244	0	250	663	938	1612	71	210	282	1905	4198	6131
Theft (Shopsteal)	742	5178	5927	3580	836	4466	1340	3054	4411	156	3191	3393	5818	12259	18197
Theft Of Motor Vehicle	1263	2142	3411	251	0	255	590	715	1307	126	235	364	2230	3092	5337
Theft Of Bicycle	60	190	250	74	0	74	78	76	155	20	26	47	232	292	526
Theft (Other)	540	4008	4579	559	0	562	778	3426	4251	117	595	717	1994	8029	10109
<i>Sub-Total</i>	<i>7150</i>	<i>33681</i>	<i>40960</i>	<i>7311</i>	<i>836</i>	<i>8256</i>	<i>7809</i>	<i>19145</i>	<i>27126</i>	<i>1277</i>	<i>6595</i>	<i>7950</i>	<i>23547</i>	<i>60257</i>	<i>84292</i>
Drugs															
Drug (Cult., Manuf., Traff.)	42	3160	3208	14	0	15	27	766	800	7	80	87	90	4006	4110
Drug (Possess, Use)	163	4503	4680	281	2792	3099	147	2338	2492	17	203	222	608	9836	10493
<i>Sub-Total</i>	<i>205</i>	<i>7663</i>	<i>7888</i>	<i>295</i>	<i>2792</i>	<i>3114</i>	<i>174</i>	<i>3104</i>	<i>3292</i>	<i>24</i>	<i>283</i>	<i>309</i>	<i>698</i>	<i>13842</i>	<i>14603</i>
Other Crime															
Going Equipped To Steal	41	252	295	8	0	8	40	132	172	4	13	17	93	397	492
Justice Procedures	394	5429	5837	72	0	75	544	7102	7682	47	676	726	1057	13207	14320
Regulated Public Order	75	155	231	345	0	345	696	430	1136	86	74	160	1202	659	1872
Weapons / Explosives	191	2485	2681	257	0	261	421	3033	3469	35	172	209	904	5690	6620
Harassment	16	516	534	19	0	19	32	615	654	11	100	112	78	1231	1319
Behaviour In Public	106	812	921	93	0	94	307	1392	1712	93	3317	3467	599	5521	6194
Other	148	952	1103	547	0	550	565	2043	2630	57	350	410	1317	3345	4693
<i>Sub-Total</i>	<i>971</i>	<i>10601</i>	<i>11602</i>	<i>1341</i>	<i>0</i>	<i>1352</i>	<i>2605</i>	<i>14747</i>	<i>17455</i>	<i>333</i>	<i>4702</i>	<i>5101</i>	<i>5250</i>	<i>30050</i>	<i>35510</i>
TOTAL	10396	61439	72046	9679	3628	13459	13596	51451	65473	2253	15771	18203	35924	132289	169181

* Includes persons where date of birth is unspecified.

** Includes the following: complaint withdrawn; alleged offender is underage, insane or deceased; or warrant issued. This also includes penalty notices and offender warnings issued as of 01 July 2008.

Note: The above table includes offenders processed for offences reported prior to 2008/09 and where the sex of the alleged offender is unspecified.

ALLEGED OFFENDERS PROCESSED BY OFFENCE CATEGORY, METHOD OF PROCESSING & AGE GROUP, 2008/09

Table 4.2.2: Males

	Arrest			Caution			Summons			Other**			Total Persons Processed		
	Juveniles	Adults	Total*	Juveniles	Adults	Total*	Juveniles	Adults	Total*	Juveniles	Adults	Total*	Juveniles	Adults	Total*
Crime Against The Person															
Homicide	10	106	116	1	0	1	3	34	38	0	4	4	14	144	159
Rape	15	115	131	0	0	0	40	325	370	21	220	242	76	660	743
Sex (non-Rape)	56	668	726	20	0	20	243	1176	1430	87	356	445	406	2200	2621
Robbery	676	885	1566	25	0	25	326	287	614	57	92	149	1084	1264	2354
Assault	1067	6561	7651	415	0	416	1833	10361	12274	336	2803	3156	3651	19725	23497
Abduction/Kidnap	25	177	202	0	0	0	7	81	89	1	28	29	33	286	320
<i>Sub-Total</i>	1849	8512	10392	461	0	462	2452	12264	14815	502	3503	4025	5264	24279	29694
Crime Against Property															
Arson	94	224	319	124	0	126	107	125	234	44	42	86	369	391	765
Property Damage	1098	2527	3634	1208	0	1229	2532	3994	6552	393	1022	1423	5231	7543	12838
Burglary (Aggravated)	106	688	798	2	0	2	40	202	242	16	69	85	164	959	1127
Burglary (Residential)	920	2567	3496	251	0	255	364	494	860	81	261	344	1616	3322	4955
Burglary (Other)	686	2773	3465	512	0	521	469	586	1061	134	201	336	1801	3560	5383
Deception	148	4730	4892	58	0	59	134	2179	2318	18	178	198	358	7087	7467
Handle Stolen Goods	301	2529	2844	43	0	44	236	1076	1318	16	150	166	596	3755	4372
Theft From Motor Vehicle	876	2800	3686	172	0	178	605	840	1455	64	183	248	1717	3823	5567
Theft (Shopsteal)	496	3250	3746	1671	373	2067	750	1453	2213	75	1482	1578	2992	6558	9604
Theft Of Motor Vehicle	1145	1946	3093	182	0	185	476	618	1095	107	199	309	1910	2763	4682
Theft Of Bicycle	58	182	240	64	0	64	73	65	139	19	24	43	214	271	486
Theft (Other)	460	3060	3545	418	0	421	567	2471	3054	82	429	515	1527	5960	7535
<i>Sub-Total</i>	6388	27276	33758	4705	373	5151	6353	14103	20541	1049	4240	5331	18495	45992	64781
Drugs															
Drug (Cult., Manuf., Traff.)	35	2596	2635	8	0	8	25	610	637	2	56	58	70	3262	3338
Drug (Possess, Use)	144	3781	3936	232	2278	2529	123	1913	2041	15	160	177	514	8132	8683
<i>Sub-Total</i>	179	6377	6571	240	2278	2537	148	2523	2678	17	216	235	584	11394	12021
Other Crime															
Going Equipped To Steal	32	223	257	7	0	7	39	111	150	3	10	13	81	344	427
Justice Procedures	324	4580	4916	40	0	42	430	5650	6103	35	526	564	829	10756	11625
Regulated Public Order	74	146	220	241	0	241	578	331	915	62	63	125	955	540	1501
Weapons / Explosives	177	2319	2501	238	0	242	385	2729	3126	31	151	184	831	5199	6053
Harassment	15	457	474	13	0	13	23	487	516	6	82	88	57	1026	1091
Behaviour In Public	85	695	783	72	0	72	251	1167	1428	85	3106	3244	493	4968	5527
Other	137	809	948	451	0	453	508	1722	2243	43	294	338	1139	2825	3982
<i>Sub-Total</i>	844	9229	10099	1062	0	1070	2214	12197	14481	265	4232	4556	4385	25658	30206
TOTAL	9260	51394	60820	6468	2651	9220	11167	41087	52515	1833	12191	14147	28728	107323	136702

* Includes persons where date of birth is unspecified.

** Includes the following: complaint withdrawn; alleged offender is underage, insane or deceased; or warrant issued. This also includes penalty notices and offender warnings issued as of 01 July 2008.

Note: The above table includes offenders processed for offences reported prior to 2008/09 and where the sex of the alleged offender is unspecified.

ALLEGED OFFENDERS PROCESSED BY OFFENCE CATEGORY, METHOD OF PROCESSING & AGE GROUP, 2008/09

Table 4.2.3: Females

	Arrest			Caution			Summons			Other**			Total Persons Processed		
	Juveniles	Adults	Total*	Juveniles	Adults	Total*	Juveniles	Adults	Total*	Juveniles	Adults	Total*	Juveniles	Adults	Total*
Crime Against The Person															
Homicide	0	16	16	0	0	0	3	7	13	0	1	1	3	24	30
Rape	0	1	1	0	0	0	0	7	7	0	2	2	0	10	10
Sex (non-Rape)	0	32	32	3	0	3	7	41	49	6	8	15	16	81	99
Robbery	62	101	163	11	0	11	38	38	77	9	13	22	120	152	273
Assault	156	789	946	255	0	257	503	2009	2532	99	642	752	1013	3440	4487
Abduction/Kidnap	3	16	19	0	0	0	2	9	12	1	2	3	6	27	34
<i>Sub-Total</i>	<i>221</i>	<i>955</i>	<i>1177</i>	<i>269</i>	<i>0</i>	<i>271</i>	<i>553</i>	<i>2111</i>	<i>2690</i>	<i>115</i>	<i>668</i>	<i>795</i>	<i>1158</i>	<i>3734</i>	<i>4933</i>
Crime Against Property															
Arson	10	29	39	29	0	29	22	27	49	10	6	16	71	62	133
Property Damage	106	227	333	198	0	201	263	612	882	35	196	235	602	1035	1651
Burglary (Aggravated)	8	94	102	1	0	1	6	42	48	2	14	16	17	150	167
Burglary (Residential)	38	285	327	51	0	51	33	94	127	11	53	64	133	432	569
Burglary (Other)	42	170	212	60	0	60	31	70	101	9	23	33	142	263	406
Deception	29	1639	1680	37	0	38	70	1068	1172	11	90	101	147	2797	2991
Handle Stolen Goods	32	618	651	20	0	21	52	325	379	7	30	37	111	973	1088
Theft From Motor Vehicle	51	250	301	72	0	72	58	91	149	7	27	34	188	368	556
Theft (Shopsteal)	246	1927	2179	1903	448	2365	589	1596	2191	81	1677	1779	2819	5648	8514
Theft Of Motor Vehicle	118	194	316	69	0	69	114	96	211	19	36	55	320	326	651
Theft Of Bicycle	2	8	10	10	0	10	5	10	15	1	2	3	18	20	38
Theft (Other)	80	938	1024	140	0	140	211	942	1182	35	162	198	466	2042	2544
<i>Sub-Total</i>	<i>762</i>	<i>6379</i>	<i>7174</i>	<i>2590</i>	<i>448</i>	<i>3057</i>	<i>1454</i>	<i>4973</i>	<i>6506</i>	<i>228</i>	<i>2316</i>	<i>2571</i>	<i>5034</i>	<i>14116</i>	<i>19308</i>
Drugs															
Drug (Cult., Manuf., Traff.)	7	547	555	6	0	7	2	154	160	5	23	28	20	724	750
Drug (Possess, Use)	19	717	739	49	496	548	24	422	448	2	43	45	94	1678	1780
<i>Sub-Total</i>	<i>26</i>	<i>1264</i>	<i>1294</i>	<i>55</i>	<i>496</i>	<i>555</i>	<i>26</i>	<i>576</i>	<i>608</i>	<i>7</i>	<i>66</i>	<i>73</i>	<i>114</i>	<i>2402</i>	<i>2530</i>
Other Crime															
Going Equipped To Steal	9	29	38	1	0	1	1	21	22	0	0	0	12	53	65
Justice Procedures	70	844	916	32	0	33	114	1438	1564	12	149	161	228	2431	2674
Regulated Public Order	1	9	10	104	0	104	118	99	219	24	11	35	247	119	368
Weapons / Explosives	14	163	177	17	0	17	36	294	331	4	18	22	71	475	547
Harassment	1	58	59	6	0	6	9	122	132	5	18	24	21	198	221
Behaviour In Public	21	115	136	21	0	22	56	221	280	8	192	201	106	528	639
Other	11	142	154	94	0	94	57	318	378	14	55	70	176	515	696
<i>Sub-Total</i>	<i>127</i>	<i>1360</i>	<i>1490</i>	<i>275</i>	<i>0</i>	<i>277</i>	<i>391</i>	<i>2513</i>	<i>2926</i>	<i>68</i>	<i>446</i>	<i>517</i>	<i>861</i>	<i>4319</i>	<i>5210</i>
TOTAL	1136	9958	11135	3189	944	4160	2424	10173	12730	418	3496	3956	7167	24571	31981

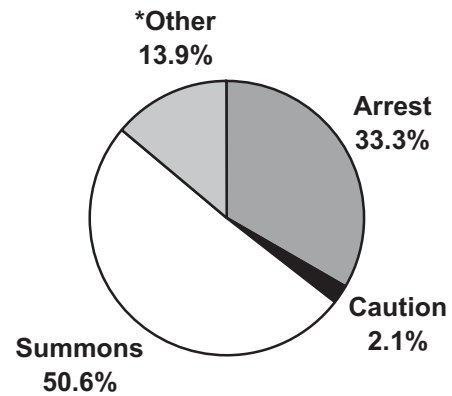
* Includes persons where date of birth is unspecified.

** Includes the following: complaint withdrawn; alleged offender is underage, insane or deceased; or warrant issued. This also includes penalty notices and offender warnings issued as of 1 July 2008.

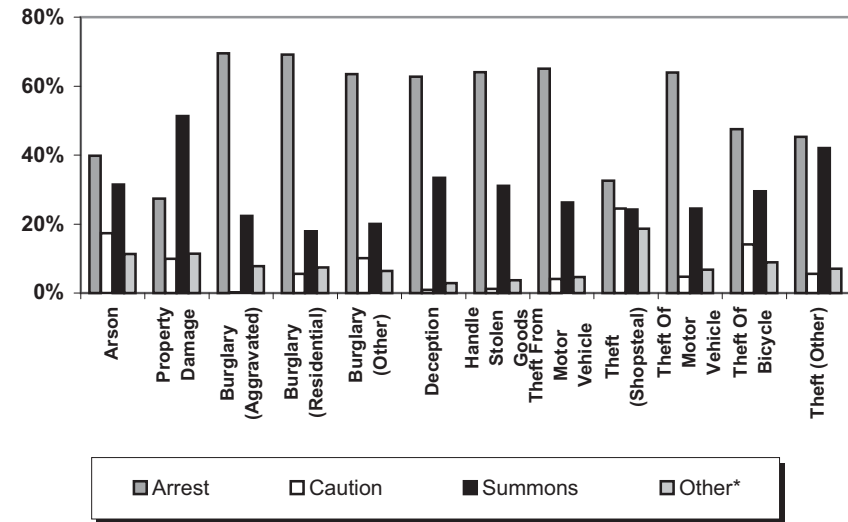
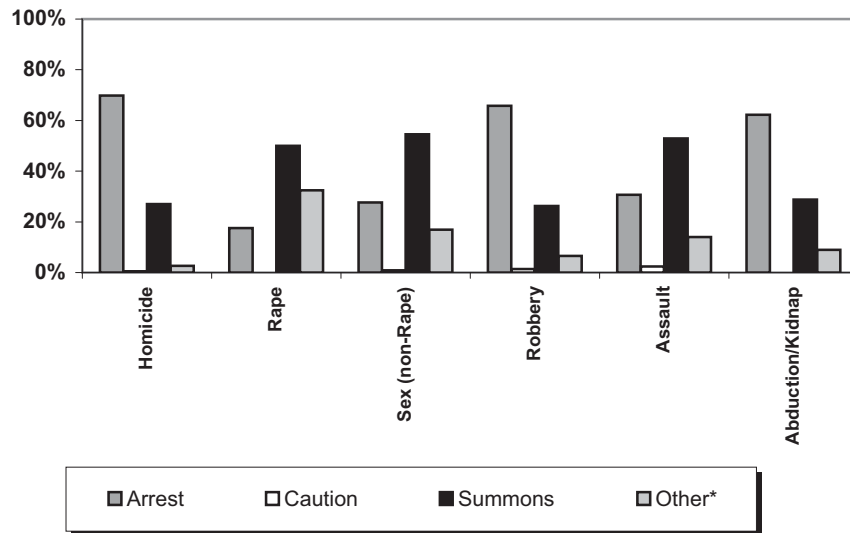
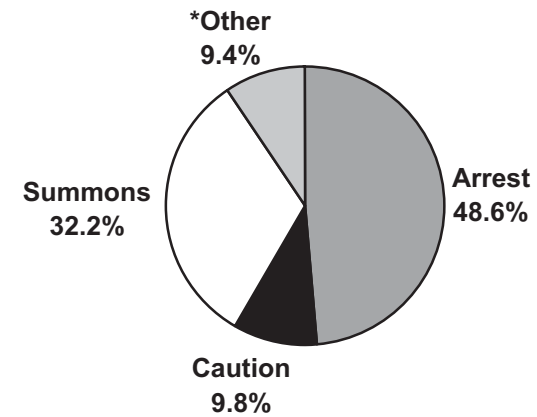
Note: The above table includes offenders processed for offences reported prior to 2008/09 and where the sex of the alleged offender is unspecified.

Figure 4.1

Crime Against The Person



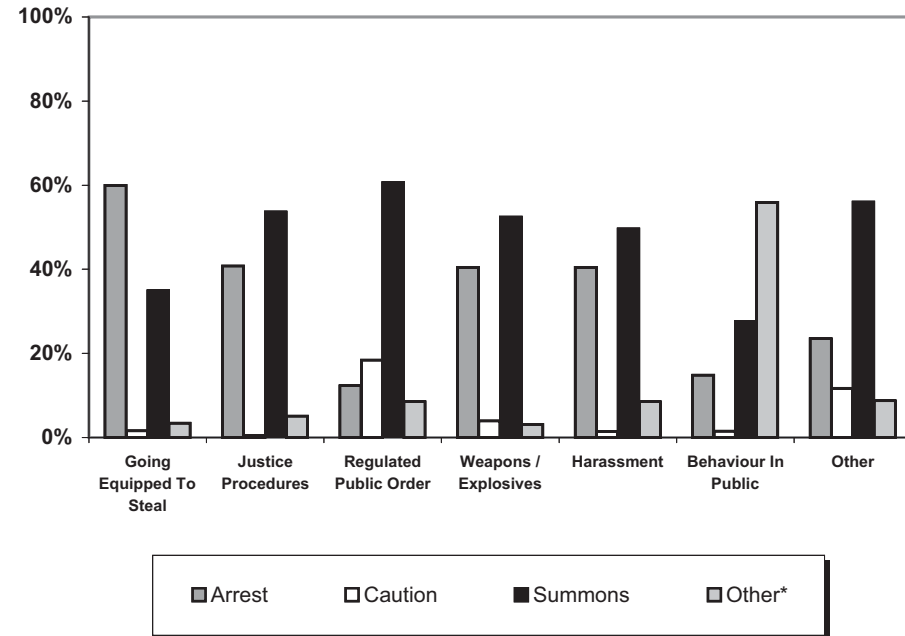
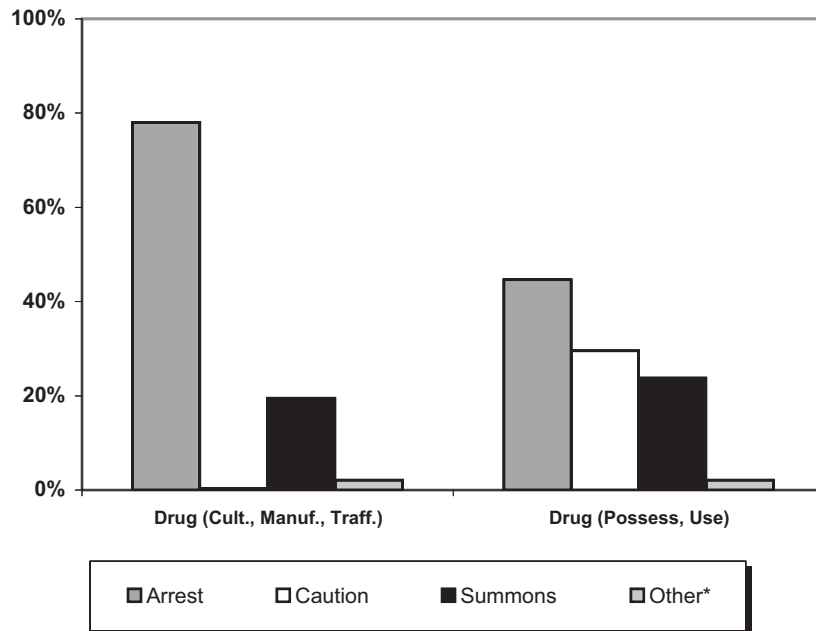
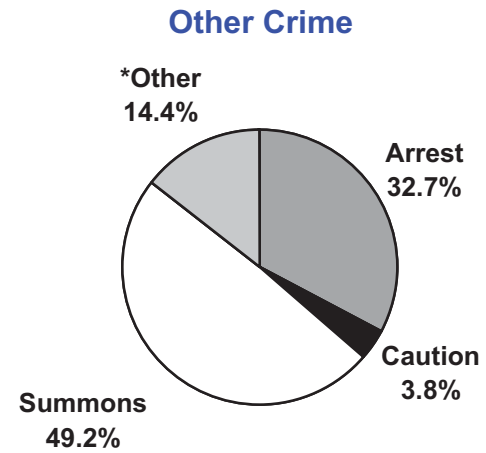
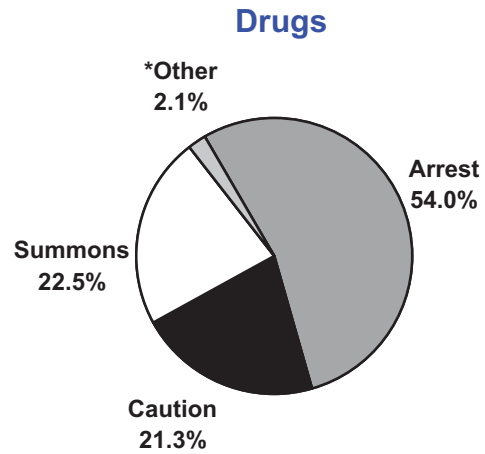
Crime Against Property



** Includes the following: complaint withdrawn; alleged offender is underage, insane or deceased; or warrant issued. This also includes penalty notices and offender warnings issued as of 01 July 2008.

ALLEGED OFFENDERS - METHOD OF PROCESSING, 2008/09

Figure 4.1 (continued)



** Includes the following: complaint withdrawn; alleged offender is underage, insane or deceased; or warrant issued. This also includes penalty notices and offender warnings issued as of 01 July 2008.

ALLEGED OFFENDERS PROCESSED BY OFFENCE CATEGORY AND AGE GROUP, 2008/09

Table 4.3.1: Persons

	Total Persons	Age Group (years)																Un- specified	Total Under 18
		<10	10-14	15-19	20-24	25-29	30-34	35-39	40-44	45-49	50-54	55-59	60-64	65-69	70-74	75-79	80+		
Crime Against The Person																			
Homicide	189	0	1	38	41	19	18	17	15	11	6	11	5	0	2	0	1	4	17
Rape	760	1	23	113	122	123	86	95	79	43	27	15	13	5	5	2	0	8	76
Sex (non-Rape)	2744	2	193	374	282	237	273	391	277	185	176	165	68	50	18	15	17	21	422
Robbery	2627	1	236	1451	376	240	130	95	63	14	10	2	2	0	0	0	0	7	1204
Assault	28101	9	1162	6500	5213	3712	3232	3058	2244	1245	725	417	221	105	49	23	21	165	4671
Abduction/Kidnap	355	0	7	71	64	72	41	30	39	12	7	8	1	0	1	0	0	2	39
<i>Sub-Total</i>	<i>34776</i>	<i>13</i>	<i>1622</i>	<i>8547</i>	<i>6098</i>	<i>4403</i>	<i>3780</i>	<i>3686</i>	<i>2717</i>	<i>1510</i>	<i>951</i>	<i>618</i>	<i>310</i>	<i>160</i>	<i>75</i>	<i>40</i>	<i>39</i>	<i>207</i>	<i>6429</i>
Crime Against Property																			
Arson	899	15	214	306	89	84	63	44	34	24	11	6	3	1	0	0	0	5	441
Property Damage	14532	17	1962	5681	2178	1377	1056	880	632	293	212	82	43	19	8	7	2	83	5839
Burglary (Aggravated)	1294	0	35	284	245	222	170	183	87	41	13	5	2	2	1	0	0	4	181
Burglary (Residential)	5529	3	729	1304	652	962	800	567	258	143	54	16	16	2	1	0	1	21	1749
Burglary (Other)	5795	6	670	1921	875	743	842	392	201	80	29	5	4	2	0	1	0	24	1945
Deception	10477	0	66	1089	1747	2212	2013	1199	933	464	391	142	90	52	3	2	0	74	506
Handle Stolen Goods	5466	1	168	958	898	1054	829	654	412	262	114	61	22	6	1	0	0	26	707
Theft From Motor Vehicle	6131	0	587	2033	1090	780	595	418	443	117	33	3	4	0	0	0	0	28	1905
Theft (Shopsteal)	18197	14	2327	4852	2217	2232	1848	1651	1008	639	406	282	236	143	99	70	53	120	5818
Theft Of Motor Vehicle	5337	1	463	2427	671	577	467	273	159	118	118	39	6	3	0	0	0	15	2230
Theft Of Bicycle	526	3	124	147	56	52	51	43	37	8	1	0	1	1	0	0	0	2	232
Theft (Other)	10109	6	655	2404	1669	1545	1259	984	693	367	214	102	83	20	12	6	4	86	1994
<i>Sub-Total</i>	<i>84292</i>	<i>66</i>	<i>8000</i>	<i>23406</i>	<i>12387</i>	<i>11840</i>	<i>9993</i>	<i>7288</i>	<i>4897</i>	<i>2556</i>	<i>1596</i>	<i>743</i>	<i>510</i>	<i>251</i>	<i>125</i>	<i>86</i>	<i>60</i>	<i>488</i>	<i>23547</i>
Drugs																			
Drug (Cult., Manuf., Traff.)	4110	0	12	254	735	768	632	539	476	333	171	107	42	16	8	2	1	14	90
Drug (Possess, Use)	10493	0	82	1607	2522	2106	1533	1135	744	420	191	67	30	4	3	0	0	49	608
<i>Sub-Total</i>	<i>14603</i>	<i>0</i>	<i>94</i>	<i>1861</i>	<i>3257</i>	<i>2874</i>	<i>2165</i>	<i>1674</i>	<i>1220</i>	<i>753</i>	<i>362</i>	<i>174</i>	<i>72</i>	<i>20</i>	<i>11</i>	<i>2</i>	<i>1</i>	<i>63</i>	<i>698</i>
Other Crime																			
Going Equipped To Steal	492	0	19	117	83	92	92	42	29	9	3	1	3	0	0	0	0	2	93
Justice Procedures	14320	0	224	1929	2649	2485	2060	2036	1343	740	399	202	124	47	18	6	2	56	1057
Regulated Public Order	1872	0	155	1099	85	80	88	83	66	75	55	39	13	10	7	5	1	11	1202
Weapons / Explosives	6620	1	218	1346	1259	992	853	744	474	321	161	90	63	28	31	8	5	26	904
Harassment	1319	1	24	134	166	156	149	247	193	90	77	37	13	13	8	1	0	10	78
Behaviour In Public	6194	2	130	1363	1814	1126	574	444	309	146	105	53	25	12	10	3	4	74	599
Other	4693	4	520	1264	651	535	473	456	290	167	129	105	31	18	9	6	4	31	1317
<i>Sub-Total</i>	<i>35510</i>	<i>8</i>	<i>1290</i>	<i>7252</i>	<i>6707</i>	<i>5466</i>	<i>4289</i>	<i>4052</i>	<i>2704</i>	<i>1548</i>	<i>929</i>	<i>527</i>	<i>272</i>	<i>128</i>	<i>83</i>	<i>29</i>	<i>16</i>	<i>210</i>	<i>5250</i>
TOTAL	169181	87	11006	41066	28449	24583	20227	16700	11538	6367	3838	2062	1164	559	294	157	116	968	35924

Note: The above table includes alleged offenders processed for offences reported prior to 2008/09 and where the sex of the alleged offender is unspecified. This also includes penalty notices and offender warnings issued as of 01 July 2008.

ALLEGED OFFENDERS PROCESSED BY OFFENCE CATEGORY AND AGE GROUP, 2008/09

Table 4.3.2: Males

	Total Males	Age Group (years)																Un-specified	Total Under 18
		<10	10-14	15-19	20-24	25-29	30-34	35-39	40-44	45-49	50-54	55-59	60-64	65-69	70-74	75-79	80+		
Crime Against The Person																			
Homicide	159	0	1	33	38	16	18	14	13	7	3	9	3	0	2	0	1	1	14
Rape	743	1	23	113	121	119	83	92	78	41	27	15	12	4	5	2	0	7	76
Sex (non-Rape)	2621	2	188	348	264	232	258	375	269	176	173	163	64	45	17	15	17	15	406
Robbery	2354	1	193	1336	344	198	118	78	60	11	7	0	2	0	0	0	0	6	1084
Assault	23497	5	790	5463	4482	3161	2735	2518	1858	1021	607	365	194	96	45	21	15	121	3651
Abduction/Kidnap	320	0	5	62	61	69	37	21	37	10	7	8	1	0	1	0	0	1	33
<i>Sub-Total</i>	<i>29694</i>	<i>9</i>	<i>1200</i>	<i>7355</i>	<i>5310</i>	<i>3795</i>	<i>3249</i>	<i>3098</i>	<i>2315</i>	<i>1266</i>	<i>824</i>	<i>560</i>	<i>276</i>	<i>145</i>	<i>70</i>	<i>38</i>	<i>33</i>	<i>151</i>	<i>5264</i>
Crime Against Property																			
Arson	765	11	171	279	80	73	57	37	23	20	2	3	3	1	0	0	0	5	369
Property Damage	12838	17	1684	5212	1956	1208	901	731	521	239	174	68	32	15	7	7	2	64	5231
Burglary (Aggravated)	1127	0	30	261	212	183	149	163	71	33	11	5	2	2	1	0	0	4	164
Burglary (Residential)	4955	3	669	1202	587	800	729	514	220	130	50	15	15	2	1	0	1	17	1616
Burglary (Other)	5383	5	621	1792	806	685	790	370	179	75	28	5	3	1	0	1	0	22	1801
Deception	7467	0	44	811	1226	1443	1600	913	588	292	308	106	77	34	2	1	0	22	358
Handle Stolen Goods	4372	1	143	805	728	787	680	516	322	207	93	48	16	5	0	0	0	21	596
Theft From Motor Vehicle	5567	0	495	1885	1044	710	558	390	315	105	32	2	4	0	0	0	0	27	1717
Theft (Shopsteal)	9604	11	1187	2534	1190	1337	1061	886	487	306	158	129	98	60	44	37	25	54	2992
Theft Of Motor Vehicle	4682	1	379	2125	611	507	431	227	146	84	115	38	6	3	0	0	0	9	1910
Theft Of Bicycle	486	3	116	134	53	48	49	38	35	7	1	0	1	0	0	0	0	1	214
Theft (Other)	7535	6	494	1899	1278	1079	978	716	469	259	157	62	60	15	6	6	3	48	1527
<i>Sub-Total</i>	<i>64781</i>	<i>58</i>	<i>6033</i>	<i>18939</i>	<i>9771</i>	<i>8860</i>	<i>7983</i>	<i>5501</i>	<i>3376</i>	<i>1757</i>	<i>1129</i>	<i>481</i>	<i>317</i>	<i>138</i>	<i>61</i>	<i>52</i>	<i>31</i>	<i>294</i>	<i>18495</i>
Drugs																			
Drug (Cult., Manuf., Traff.)	3338	0	10	215	611	614	541	433	372	276	134	77	28	12	7	2	0	6	70
Drug (Possess, Use)	8683	0	62	1365	2144	1745	1281	904	569	337	150	60	22	4	3	0	0	37	514
<i>Sub-Total</i>	<i>12021</i>	<i>0</i>	<i>72</i>	<i>1580</i>	<i>2755</i>	<i>2359</i>	<i>1822</i>	<i>1337</i>	<i>941</i>	<i>613</i>	<i>284</i>	<i>137</i>	<i>50</i>	<i>16</i>	<i>10</i>	<i>2</i>	<i>0</i>	<i>43</i>	<i>584</i>
Other Crime																			
Going Equipped To Steal	427	0	16	107	77	68	84	38	22	7	3	1	2	0	0	0	0	2	81
Justice Procedures	11625	0	162	1582	2180	1971	1681	1637	1081	608	340	179	104	41	12	6	1	40	829
Regulated Public Order	1501	0	100	896	64	58	67	62	58	67	52	36	13	9	7	5	1	6	955
Weapons / Explosives	6053	1	200	1249	1173	883	781	678	421	290	148	84	54	26	29	8	5	23	831
Harassment	1091	1	13	107	142	134	125	206	156	73	65	32	11	11	6	1	0	8	57
Behaviour In Public	5527	2	97	1218	1679	1037	500	362	251	127	88	47	24	12	10	3	4	66	493
Other	3982	4	445	1106	565	442	394	376	232	135	110	92	29	17	8	6	3	18	1139
<i>Sub-Total</i>	<i>30206</i>	<i>8</i>	<i>1033</i>	<i>6265</i>	<i>5880</i>	<i>4593</i>	<i>3632</i>	<i>3359</i>	<i>2221</i>	<i>1307</i>	<i>806</i>	<i>471</i>	<i>237</i>	<i>116</i>	<i>72</i>	<i>29</i>	<i>14</i>	<i>163</i>	<i>4385</i>
TOTAL	136702	75	8338	34139	23716	19607	16686	13295	8853	4943	3043	1649	880	415	213	121	78	651	28728

Note: The above table includes alleged offenders processed for offences reported prior to 2008/09 and where the sex of the alleged offender is unspecified. This also includes penalty notices and offender warnings issued as of 01 July 2008.

ALLEGED OFFENDERS PROCESSED BY OFFENCE CATEGORY AND AGE GROUP, 2008/09

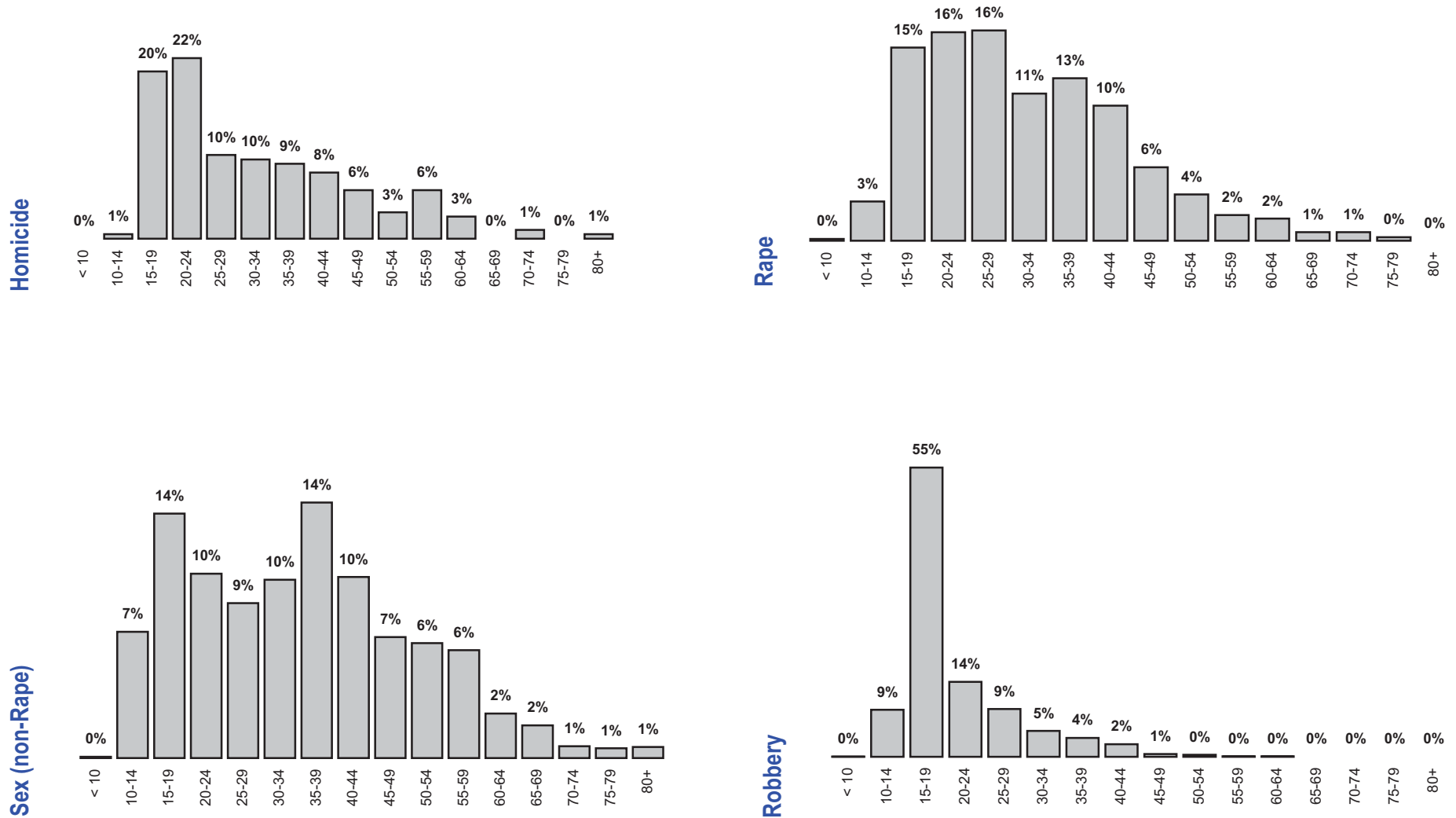
Table 4.3.3: Females

	Total Females	Age Group (years)																Total Under 18	
		<10	10-14	15-19	20-24	25-29	30-34	35-39	40-44	45-49	50-54	55-59	60-64	65-69	70-74	75-79	80+		Un- specified
Crime Against The Person																			
Homicide	30	0	0	5	3	3	0	3	2	4	3	2	2	0	0	0	0	3	3
Rape	10	0	0	0	0	3	2	1	1	1	0	0	1	1	0	0	0	0	0
Sex (non-Rape)	99	0	5	26	18	5	14	13	8	4	1	1	1	1	0	0	0	2	16
Robbery	273	0	43	115	32	42	12	17	3	3	3	2	0	0	0	0	0	1	120
Assault	4487	4	371	1028	721	543	479	531	365	205	112	51	24	9	3	2	5	34	1013
Abduction/Kidnap	34	0	2	9	3	3	4	9	1	2	0	0	0	0	0	0	0	1	6
<i>Sub-Total</i>	<i>4933</i>	<i>4</i>	<i>421</i>	<i>1183</i>	<i>777</i>	<i>599</i>	<i>511</i>	<i>574</i>	<i>380</i>	<i>219</i>	<i>119</i>	<i>56</i>	<i>28</i>	<i>11</i>	<i>3</i>	<i>2</i>	<i>5</i>	<i>41</i>	<i>1158</i>
Crime Against Property																			
Arson	133	4	42	27	9	11	6	7	11	4	9	3	0	0	0	0	0	0	71
Property Damage	1651	0	277	454	215	167	152	143	109	53	38	13	11	4	1	0	0	14	602
Burglary (Aggravated)	167	0	5	23	33	39	21	20	16	8	2	0	0	0	0	0	0	0	17
Burglary (Residential)	569	0	60	102	62	162	71	52	38	13	4	0	1	0	0	0	0	4	133
Burglary (Other)	406	1	47	128	68	58	52	22	22	5	1	0	1	0	0	0	0	1	142
Deception	2991	0	22	277	519	769	411	285	344	167	83	35	12	18	1	1	0	47	147
Handle Stolen Goods	1088	0	25	153	169	267	148	138	89	54	21	13	5	1	1	0	0	4	111
Theft From Motor Vehicle	556	0	92	142	46	70	37	28	128	11	1	1	0	0	0	0	0	0	188
Theft (Shopsteal)	8514	3	1137	2312	1020	893	783	762	520	329	241	150	133	80	52	30	22	47	2819
Theft Of Motor Vehicle	651	0	84	302	58	70	36	46	13	33	3	1	0	0	0	0	0	5	320
Theft Of Bicycle	38	0	8	13	3	4	2	5	2	1	0	0	0	0	0	0	0	0	18
Theft (Other)	2544	0	160	504	389	465	279	259	220	107	55	40	19	4	6	0	1	36	466
<i>Sub-Total</i>	<i>19308</i>	<i>8</i>	<i>1959</i>	<i>4437</i>	<i>2591</i>	<i>2975</i>	<i>1998</i>	<i>1767</i>	<i>1512</i>	<i>785</i>	<i>458</i>	<i>256</i>	<i>182</i>	<i>107</i>	<i>61</i>	<i>31</i>	<i>23</i>	<i>158</i>	<i>5034</i>
Drugs																			
Drug (Cult., Manuf., Traff.)	750	0	2	39	124	153	86	100	100	56	35	30	13	4	1	0	1	6	20
Drug (Possess, Use)	1780	0	20	239	377	356	247	228	167	83	41	7	7	0	0	0	0	8	94
<i>Sub-Total</i>	<i>2530</i>	<i>0</i>	<i>22</i>	<i>278</i>	<i>501</i>	<i>509</i>	<i>333</i>	<i>328</i>	<i>267</i>	<i>139</i>	<i>76</i>	<i>37</i>	<i>20</i>	<i>4</i>	<i>1</i>	<i>0</i>	<i>1</i>	<i>14</i>	<i>114</i>
Other Crime																			
Going Equipped To Steal	65	0	3	10	6	24	8	4	7	2	0	0	1	0	0	0	0	0	12
Justice Procedures	2674	0	62	347	468	512	377	394	257	129	58	23	20	5	6	0	1	15	228
Regulated Public Order	368	0	55	203	21	22	21	21	8	8	3	3	0	1	0	0	0	2	247
Weapons / Explosives	547	0	18	94	86	108	70	66	53	30	11	3	7	0	0	0	0	1	71
Harassment	221	0	11	27	23	22	24	38	37	15	12	5	2	1	2	0	0	2	21
Behaviour In Public	639	0	33	144	133	82	71	78	56	16	16	5	0	0	0	0	0	5	106
Other	696	0	74	157	85	93	78	80	56	31	19	13	2	1	1	0	1	5	176
<i>Sub-Total</i>	<i>5210</i>	<i>0</i>	<i>256</i>	<i>982</i>	<i>822</i>	<i>863</i>	<i>649</i>	<i>681</i>	<i>474</i>	<i>231</i>	<i>119</i>	<i>52</i>	<i>32</i>	<i>8</i>	<i>9</i>	<i>0</i>	<i>2</i>	<i>30</i>	<i>861</i>
TOTAL	31981	12	2658	6880	4691	4946	3491	3350	2633	1374	772	401	262	130	74	33	31	243	7167

Note: The above table includes alleged offenders processed for offences reported prior to 2008/09.

ALLEGED OFFENDERS PROCESSED - AGE DISTRIBUTION, 2008/09

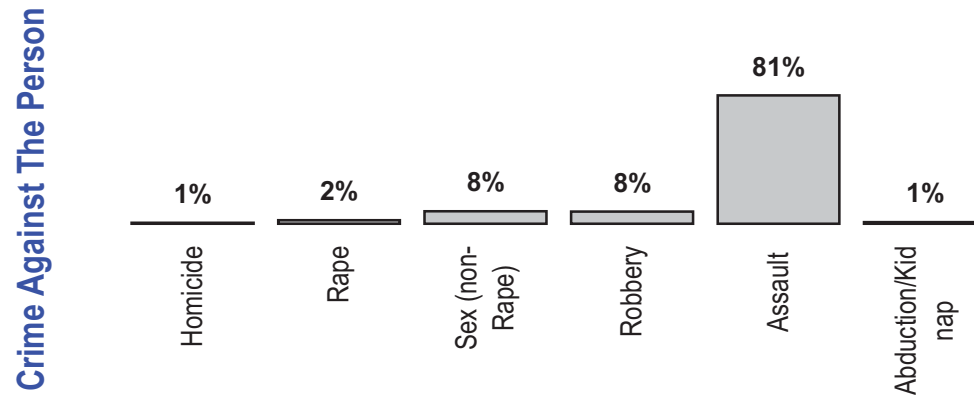
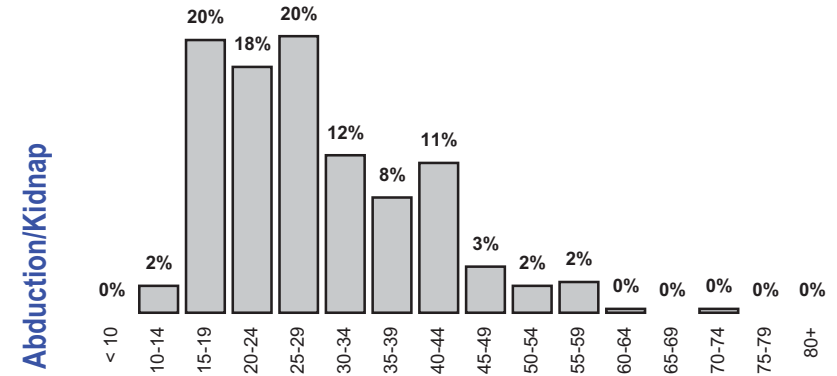
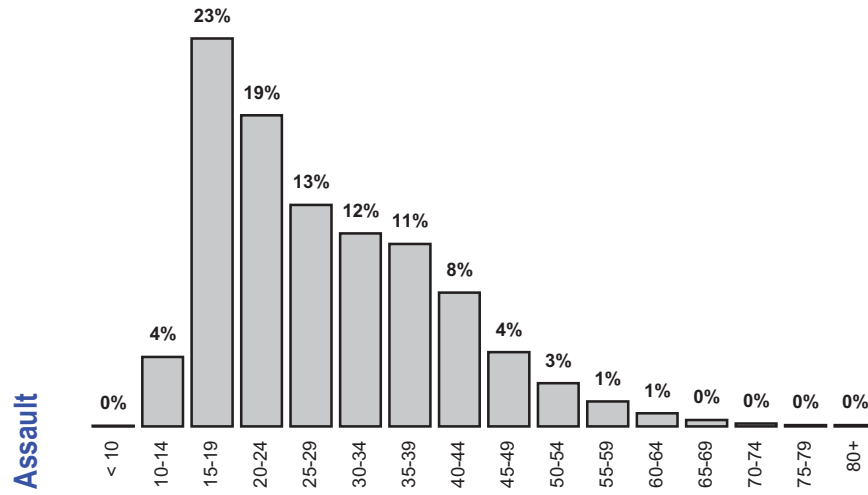
Figure 4.2.1: Crime Against The Person



Note: The above figures exclude persons with an unspecified date of birth. Due to rounding, percentages may not all add up to 100%.

ALLEGED OFFENDERS PROCESSED - AGE DISTRIBUTION, 2008/09

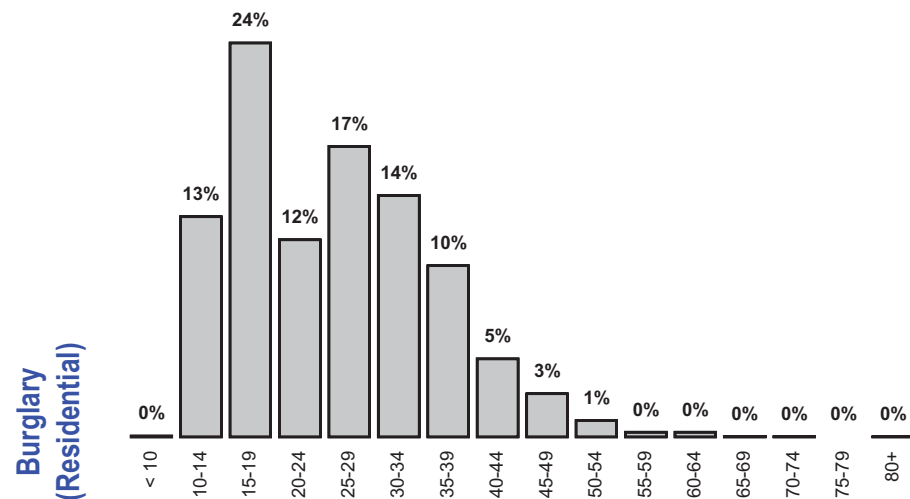
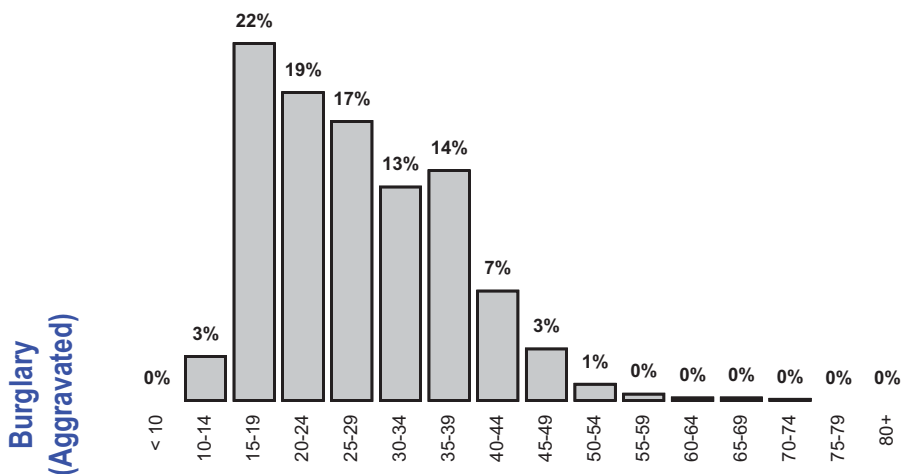
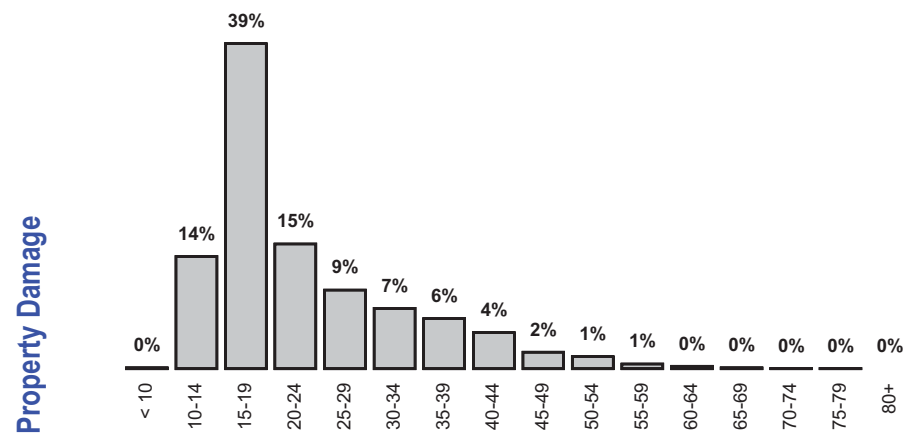
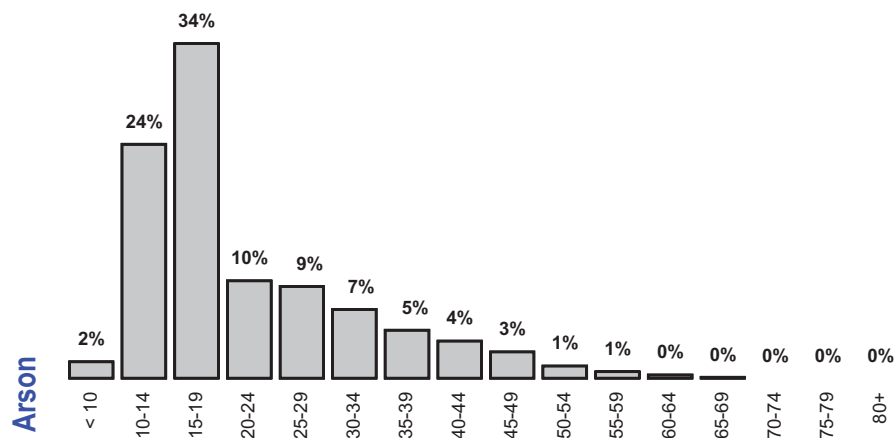
Figure 4.2.1: Crime Against The Person (continued)



Note: The above figures exclude persons with an unspecified date of birth. Due to rounding, percentages may not all add up to 100%.

ALLEGED OFFENDERS PROCESSED - AGE DISTRIBUTION, 2008/09

Figure 4.2.2: Crime Against Property

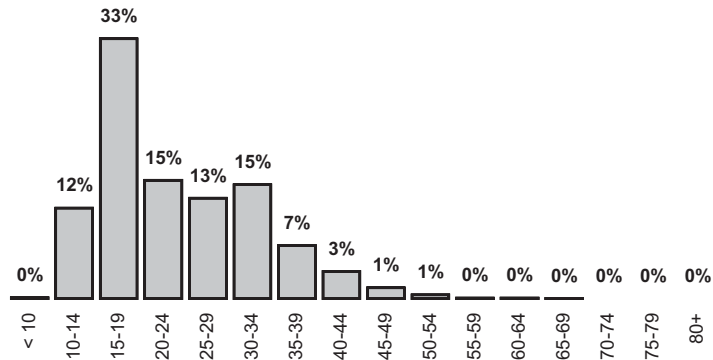


Note: The above figures exclude persons with an unspecified date of birth. Due to rounding, percentages may not all add up to 100%.

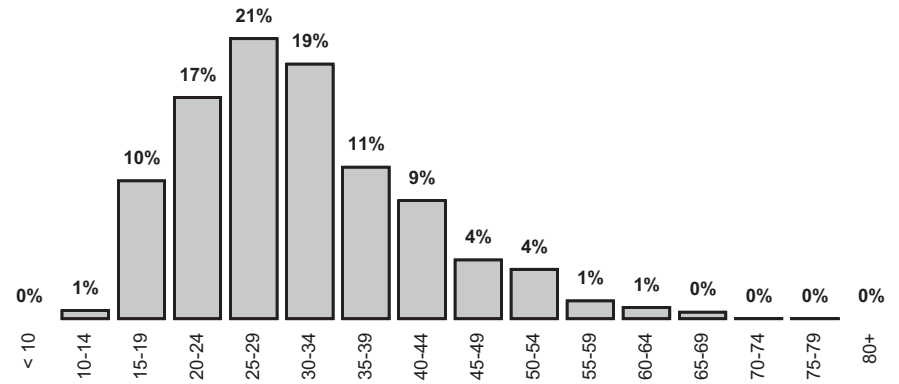
ALLEGED OFFENDERS PROCESSED - AGE DISTRIBUTION, 2008/09

Figure 4.2.2: Crime Against Property (continued)

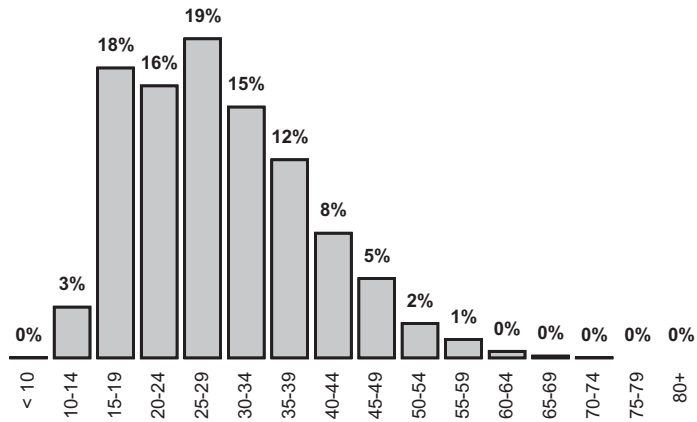
Burglary (Other)



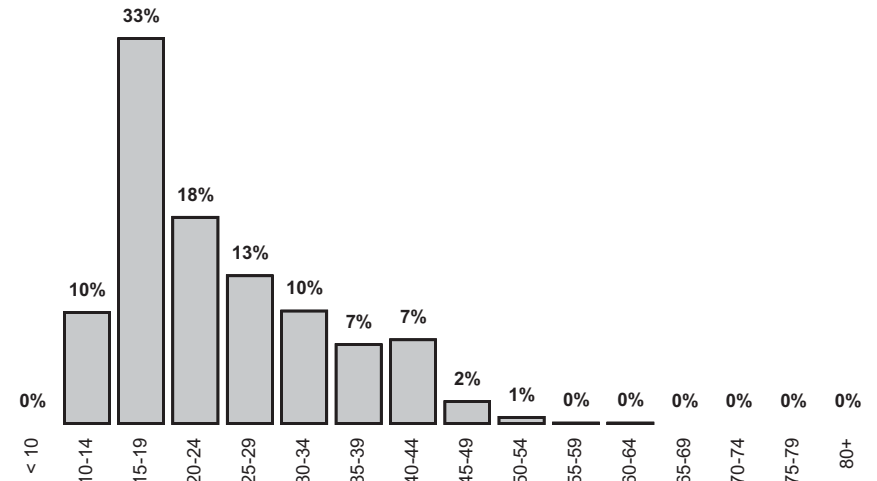
Deception



Handle Stolen Goods



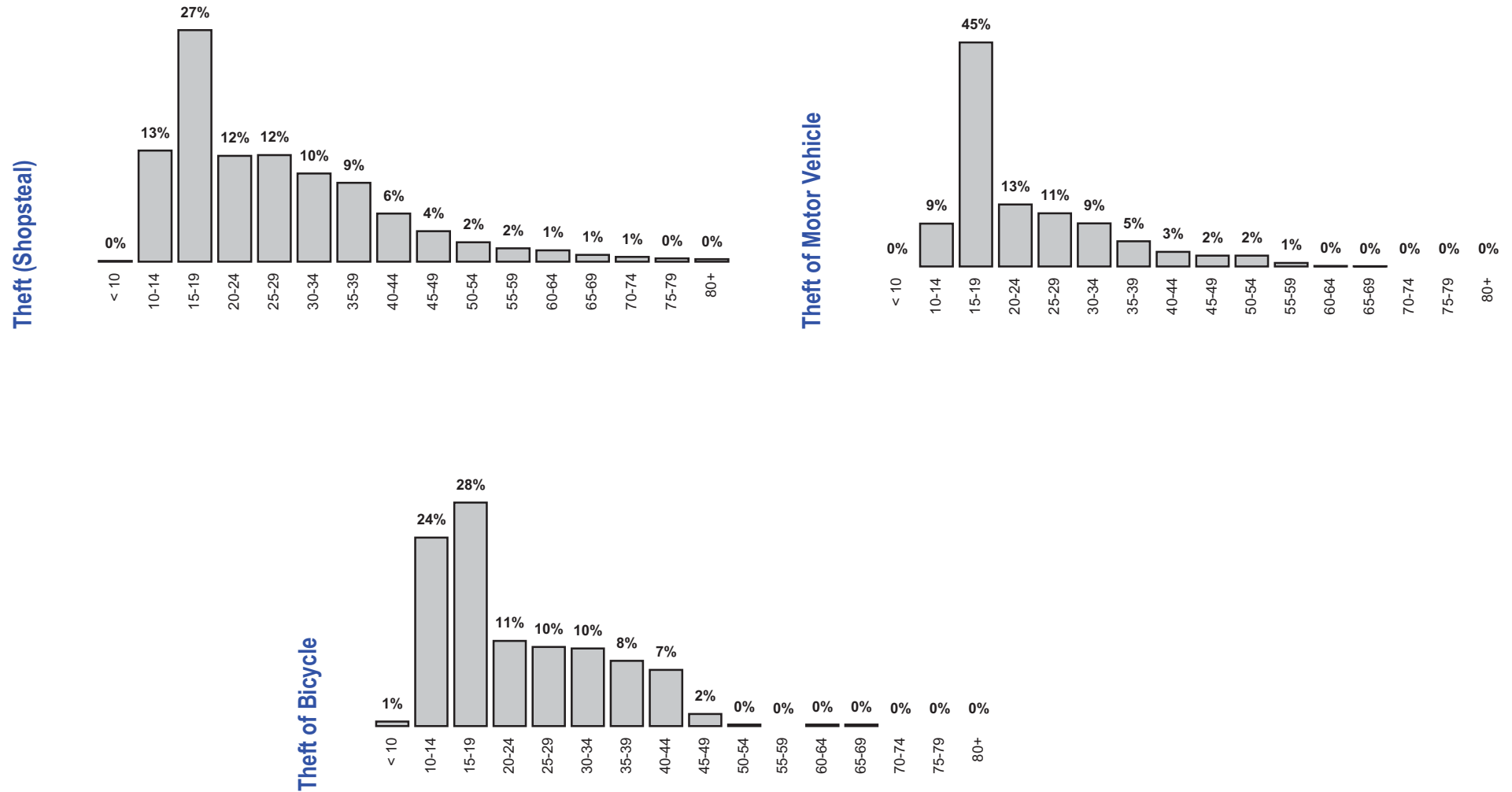
Theft from Motor Vehicle



Note: The above figures exclude persons with an unspecified date of birth. Due to rounding, percentages may not all add up to 100%.

ALLEGED OFFENDERS PROCESSED - AGE DISTRIBUTION, 2008/09

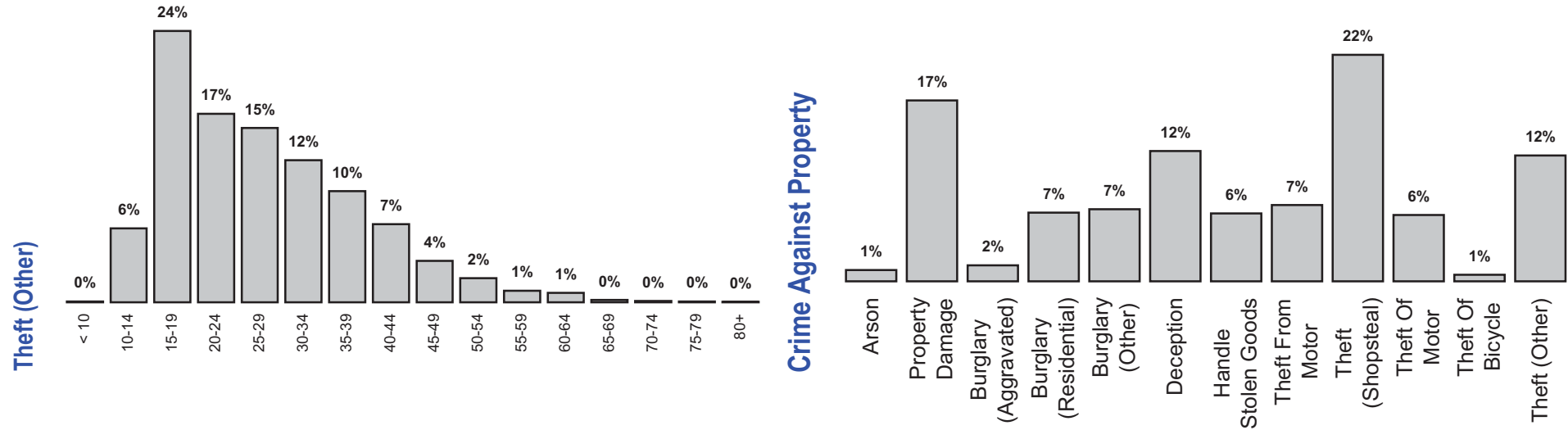
Figure 4.2.2: Crime Against Property (continued)



Note: The above figures exclude persons with an unspecified date of birth. Due to rounding, percentages may not all add up to 100%.

ALLEGED OFFENDERS PROCESSED - AGE DISTRIBUTION, 2008/09

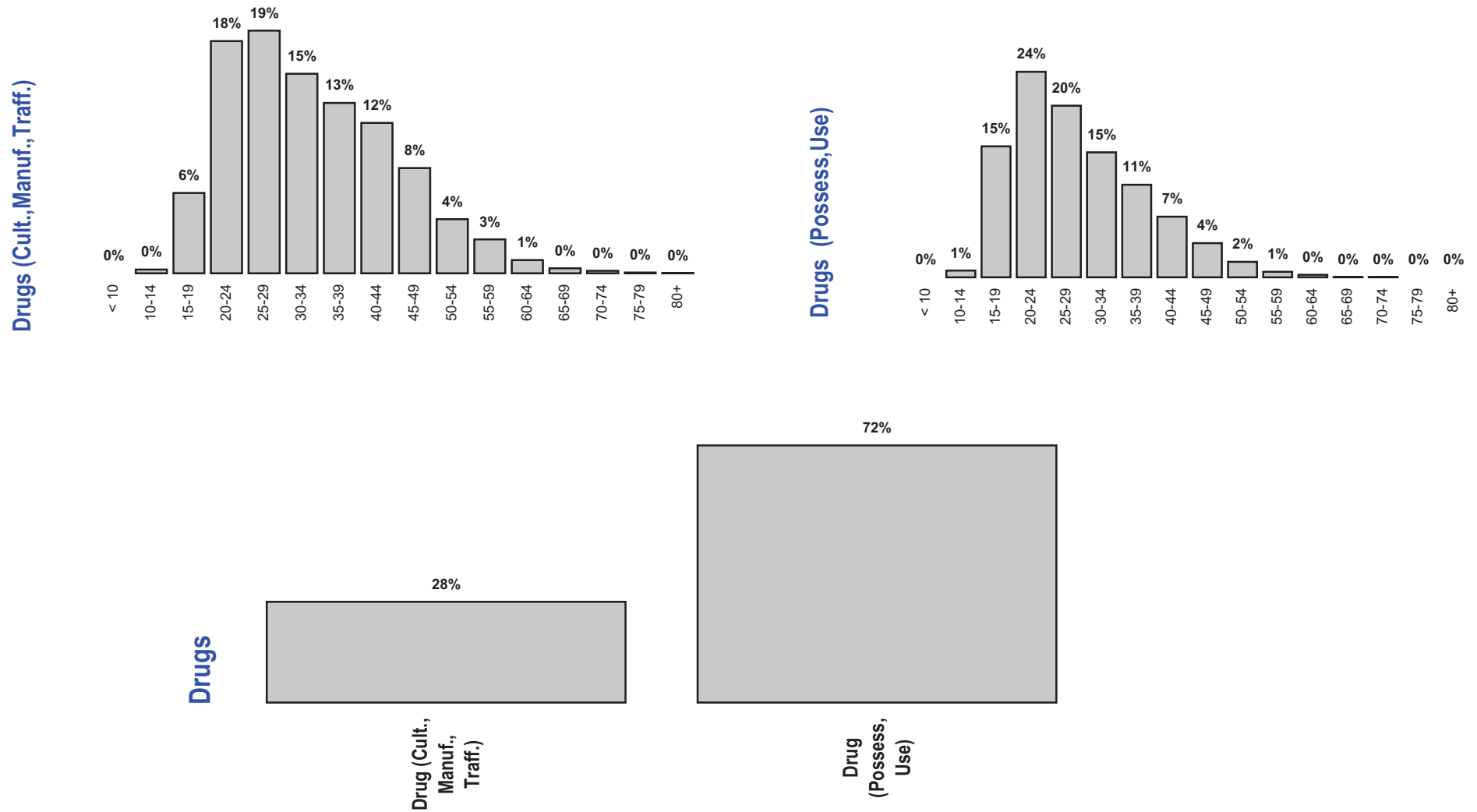
Figure 4.2.2: Crime Against Property (continued)



Note: The above figures exclude persons with an unspecified date of birth. Due to rounding, percentages may not all add up to 100%.

ALLEGED OFFENDERS PROCESSED - AGE DISTRIBUTION, 2008/09

Figure 4.2.3: Drugs

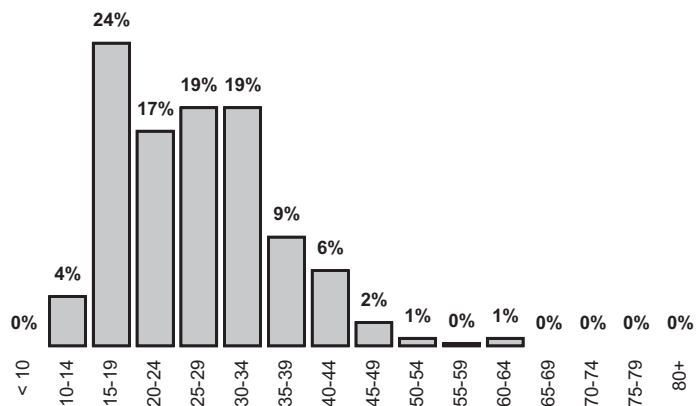


Note: The above figures exclude persons with an unspecified date of birth. Due to rounding, percentages may not all add up to 100%.

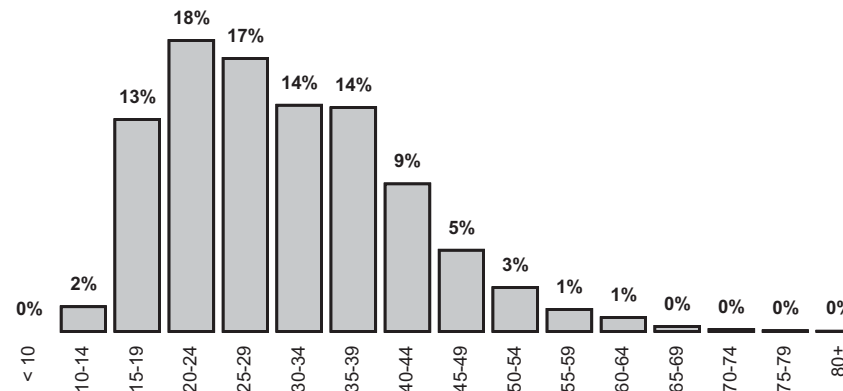
ALLEGED OFFENDERS PROCESSED - AGE DISTRIBUTION, 2008/09

Figure 4.2.4: Other Crime

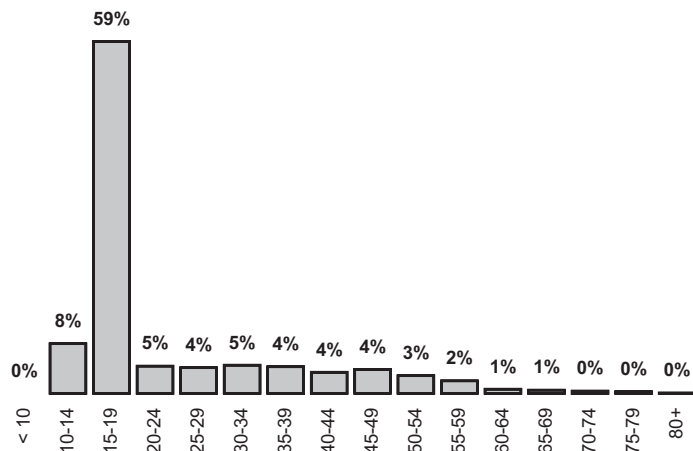
Going Equipped to Steal



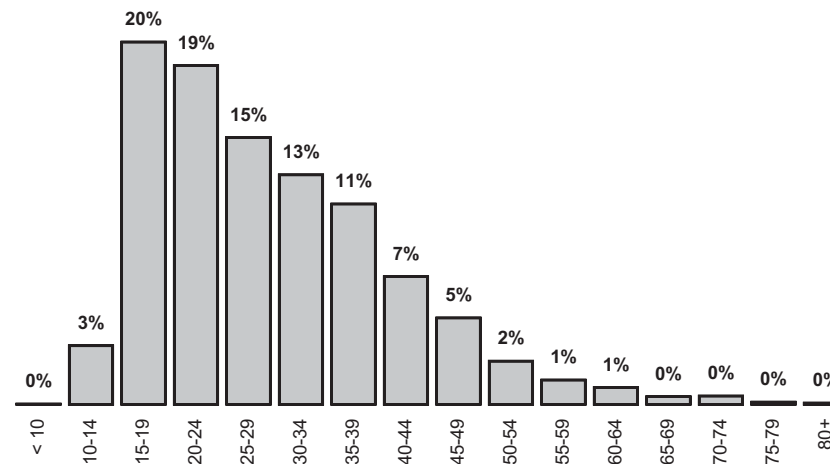
Justice Procedures



Regulated Public Order



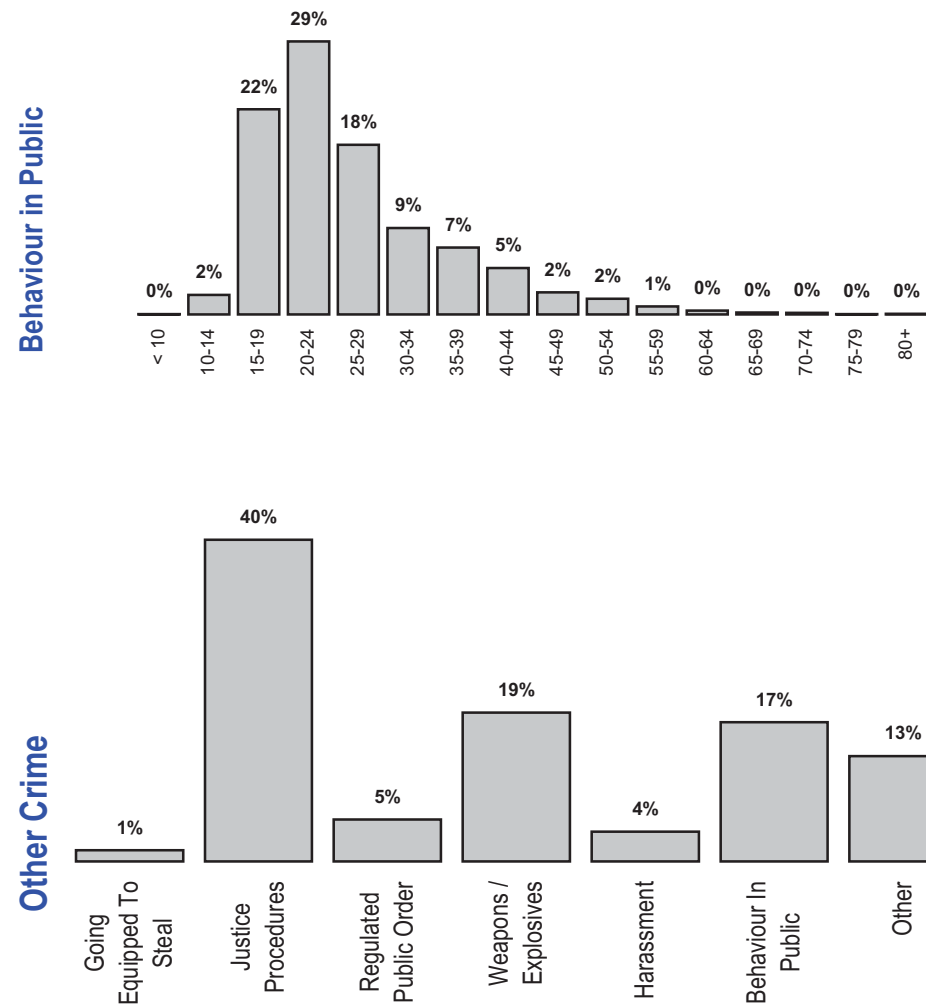
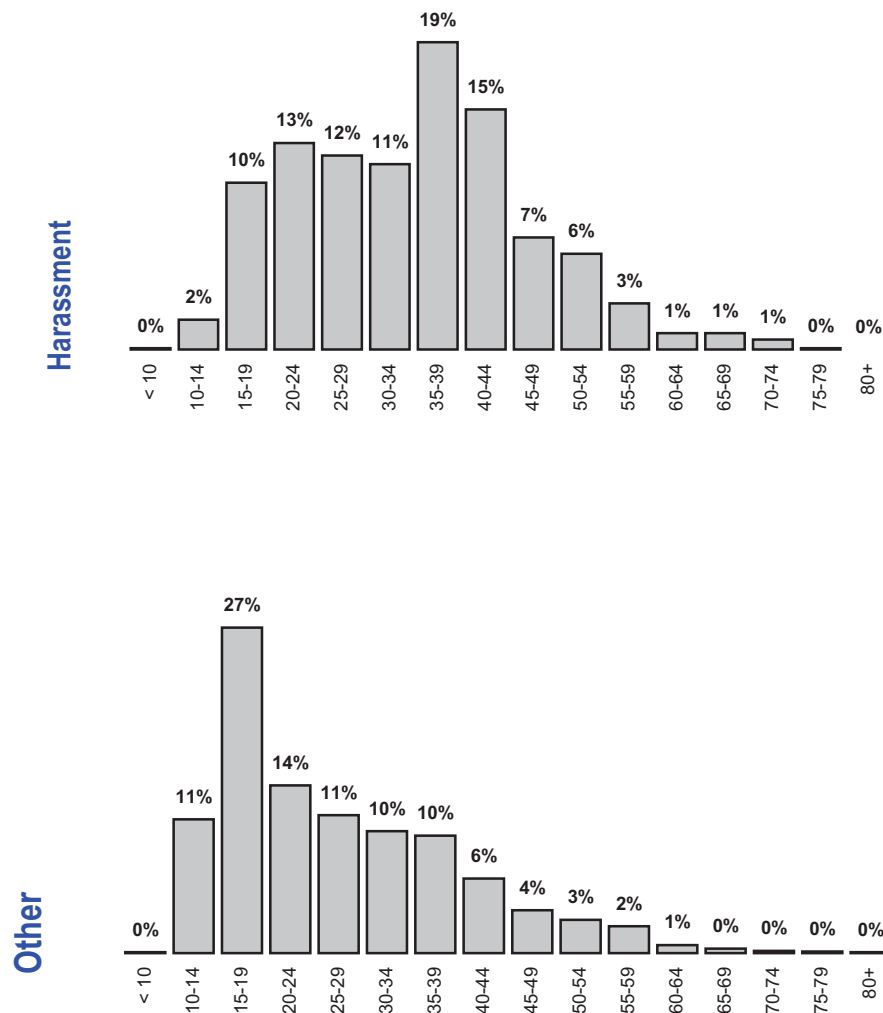
Weapons / Explosives



Note: The above figures exclude persons with an unspecified date of birth. Due to rounding, percentages may not all add up to 100%.

ALLEGED OFFENDERS PROCESSED - AGE DISTRIBUTION, 2008/09

Figure 4.2.4: Other Crime (Continued)



Note: The above figures exclude persons with an unspecified date of birth. Due to rounding, percentages may not all add up to 100%.

ALLEGED OFFENDERS PROCESSED BY OFFENCE CATEGORY & RACIAL APPEARANCE, 2008/09

Table 4.4

Please note that "Racial Appearance" is based on the subjective assessment of attending police and is recorded primarily for operational purposes only. Extreme care should be exercised in the interpretation of statistics on ethnicity as "Racial Appearance" is one limited indicator of ethnicity based on appearance only and does not necessarily mean that the persons attributed to a particular ethnic group are in fact of that origin. Similarly, statistics published elsewhere in this publication on Country of Birth provide another, but limited, indicator of a person's ethnic background.

	Aboriginal			Asian			Caucasian			Other			Unspecified			Total			
	Male	Female	Total*	Male	Female	Total*	Male	Female	Total*	Male	Female	Total*	Male	Female	Total*	Male	Female	Total*	
Crime Against The Person																			
Homicide		5	1	6	13	1	14	106	22	128	14	4	18	21	2	23	159	30	189
Rape		12	1	13	23	0	23	527	8	535	99	0	99	82	1	90	743	10	760
Sex (non-Rape)		49	2	51	58	1	59	1942	66	2010	208	5	213	364	25	411	2621	99	2744
Robbery		84	22	106	159	12	171	1456	177	1633	475	33	508	180	29	209	2354	273	2627
Assault		786	364	1151	718	117	837	17069	3331	20427	2567	258	2827	2357	417	2859	23497	4487	28101
Abduction/Kidnap		12	2	14	18	4	22	214	24	238	48	2	50	28	2	31	320	34	355
<i>Sub-Total</i>	<i>948</i>	<i>392</i>	<i>1341</i>	<i>989</i>	<i>135</i>	<i>1126</i>	<i>21314</i>	<i>3628</i>	<i>24971</i>	<i>3411</i>	<i>302</i>	<i>3715</i>	<i>3032</i>	<i>476</i>	<i>3623</i>	<i>29694</i>	<i>4933</i>	<i>34776</i>	
Crime Against Property																			
Arson		20	9	29	16	0	16	617	106	724	26	3	29	86	15	101	765	133	899
Property Damage		396	134	530	171	34	214	10120	1297	11427	790	55	846	1361	131	1515	12838	1651	14532
Burglary (Aggravated)		63	20	83	26	6	32	815	131	946	113	4	117	110	6	116	1127	167	1294
Burglary (Residential)		254	31	285	270	8	278	3771	486	4258	248	11	262	412	33	446	4955	569	5529
Burglary (Other)		203	33	236	71	8	79	4280	318	4599	269	9	278	560	38	603	5383	406	5795
Deception		35	58	93	779	127	906	5131	2133	7268	630	192	822	892	481	1388	7467	2991	10477
Handle Stolen Goods		107	38	145	425	98	524	3103	819	3923	352	48	400	385	85	474	4372	1088	5466
Theft From Motor Vehicle		227	25	252	112	7	125	4467	497	4964	199	5	204	562	22	586	5567	556	6131
Theft (Shopsteal)		229	330	560	620	538	1161	6952	6074	13039	831	595	1427	972	977	2010	9604	8514	18197
Theft Of Motor Vehicle		143	40	183	99	14	113	3566	524	4091	360	30	390	514	43	560	4682	651	5337
Theft Of Bicycle		23	3	26	5	1	6	388	26	414	22	1	23	48	7	57	486	38	526
Theft (Other)		159	129	288	289	113	402	5834	1862	7702	564	139	703	689	301	1014	7535	2544	10109
<i>Sub-Total</i>	<i>1859</i>	<i>850</i>	<i>2710</i>	<i>2883</i>	<i>954</i>	<i>3856</i>	<i>49044</i>	<i>14273</i>	<i>63355</i>	<i>4404</i>	<i>1092</i>	<i>5501</i>	<i>6591</i>	<i>2139</i>	<i>8870</i>	<i>64781</i>	<i>19308</i>	<i>84292</i>	
Drugs																			
Drug (Cult., Manuf., Traff.)		27	10	37	461	155	617	2361	503	2868	134	19	153	355	63	435	3338	750	4110
Drug (Possess, Use)		132	49	181	611	99	713	6549	1430	7981	543	38	581	848	164	1037	8683	1780	10493
<i>Sub-Total</i>	<i>159</i>	<i>59</i>	<i>218</i>	<i>1072</i>	<i>254</i>	<i>1330</i>	<i>8910</i>	<i>1933</i>	<i>10849</i>	<i>677</i>	<i>57</i>	<i>734</i>	<i>1203</i>	<i>227</i>	<i>1472</i>	<i>12021</i>	<i>2530</i>	<i>14603</i>	
Other Crime																			
Going Equipped To Steal		13	2	15	38	5	43	320	52	372	26	3	29	30	3	33	427	65	492
Justice Procedures		507	203	710	348	61	410	8827	2088	10919	912	117	1029	1031	205	1252	11625	2674	14320
Regulated Public Order		59	18	77	19	4	23	1176	283	1460	45	6	51	202	57	261	1501	368	1872
Weapons / Explosives		159	27	186	292	17	309	4481	419	4901	449	20	469	672	64	755	6053	547	6620
Harassment		14	4	18	22	4	26	865	179	1046	64	8	72	126	26	157	1091	221	1319
Behaviour In Public		162	79	241	98	4	102	3803	473	4280	398	18	418	1066	65	1153	5527	639	6194
Other		114	51	165	101	27	128	3059	517	3577	279	24	303	429	77	520	3982	696	4693
<i>Sub-Total</i>	<i>1028</i>	<i>384</i>	<i>1412</i>	<i>918</i>	<i>122</i>	<i>1041</i>	<i>22531</i>	<i>4011</i>	<i>26555</i>	<i>2173</i>	<i>196</i>	<i>2371</i>	<i>3556</i>	<i>497</i>	<i>4131</i>	<i>30206</i>	<i>5210</i>	<i>35510</i>	
TOTAL	3994	1685	5681	5862	1465	7353	101799	23845	125730	10665	1647	12321	14382	3339	18096	136702	31981	169181	

* Includes persons where sex is unspecified.

Note: The above table includes alleged offenders processed for offences reported prior to 2008/09.

ALLEGED OFFENDERS PROCESSED BY OFFENCE CATEGORY & COUNTRY OF BIRTH, 2008/09

Table 4.5.1: Persons

	AUSTRALIA	CAMBODIA	CHINA	CROATIA	FIJI	FORMER USSR + BALTIC STATES	GERMANY	GREECE	INDIA	INDONESIA	ITALY	LEBANON
Crime Against The Person												
Homicide	127	1	2	0	1	0	1	0	2	1	3	2
Rape	552	2	2	1	1	0	3	3	19	0	4	3
Sex (non-Rape)	2136	3	6	1	4	2	3	24	67	12	28	10
Robbery	1984	1	16	3	4	1	0	6	10	1	12	8
Assault	22038	41	144	72	67	8	42	96	256	34	85	107
Abduction/Kidnap	255	0	6	0	4	0	0	3	8	0	3	1
<i>Sub-Total</i>	<i>27092</i>	<i>48</i>	<i>176</i>	<i>77</i>	<i>81</i>	<i>11</i>	<i>49</i>	<i>132</i>	<i>362</i>	<i>48</i>	<i>135</i>	<i>131</i>
Crime Against Property												
Arson	822	0	1	0	0	0	1	1	1	0	1	1
Property Damage	12692	5	49	11	9	5	8	18	38	4	22	23
Burglary (Aggravated)	1080	0	2	3	1	0	0	0	12	0	1	5
Burglary (Residential)	4747	4	4	6	9	74	1	10	1	6	9	11
Burglary (Other)	5292	2	4	3	2	0	0	21	4	3	4	8
Deception	7697	19	225	10	7	2	11	124	165	26	59	134
Handle Stolen Goods	4238	14	37	11	5	3	4	25	20	10	19	59
Theft From Motor Vehicle	5532	1	7	2	4	0	3	9	1	1	6	10
Theft (Shopsteal)	13881	22	123	15	18	9	19	86	156	33	71	43
Theft Of Motor Vehicle	4700	2	3	4	7	1	4	9	6	1	1	29
Theft Of Bicycle	481	0	0	1	0	0	0	0	0	1	0	0
Theft (Other)	8420	9	28	14	10	1	10	44	76	18	49	45
<i>Sub-Total</i>	<i>69582</i>	<i>78</i>	<i>483</i>	<i>80</i>	<i>72</i>	<i>95</i>	<i>61</i>	<i>347</i>	<i>480</i>	<i>103</i>	<i>242</i>	<i>368</i>
Drugs												
Drug (Cult., Manuf., Traff.)	2967	7	16	12	1	0	1	29	5	8	53	47
Drug (Possess, Use)	8417	20	19	28	7	0	6	31	25	14	32	83
<i>Sub-Total</i>	<i>11384</i>	<i>27</i>	<i>35</i>	<i>40</i>	<i>8</i>	<i>0</i>	<i>7</i>	<i>60</i>	<i>30</i>	<i>22</i>	<i>85</i>	<i>130</i>
Other Crime												
Going Equipped To Steal	404	1	5	0	0	1	0	2	2	1	1	2
Justice Procedures	11697	26	33	28	35	1	11	51	68	12	46	81
Regulated Public Order	1523	0	12	0	1	0	3	5	7	1	6	1
Weapons / Explosives	5340	9	15	10	1	1	3	36	22	3	38	70
Harassment	1094	4	8	0	1	0	1	11	12	3	16	11
Behaviour In Public	4071	1	6	3	3	1	3	5	22	5	8	5
Other	3811	4	11	2	3	1	5	14	12	3	15	12
<i>Sub-Total</i>	<i>27940</i>	<i>45</i>	<i>90</i>	<i>43</i>	<i>44</i>	<i>5</i>	<i>26</i>	<i>124</i>	<i>145</i>	<i>28</i>	<i>130</i>	<i>182</i>
TOTAL	135998	198	784	240	205	111	143	663	1017	201	592	811

Note: The above table includes alleged offenders processed for offences reported prior to 2008/09 and where the sex of the alleged offender is unspecified.

ALLEGED OFFENDERS PROCESSED BY OFFENCE CATEGORY & COUNTRY OF BIRTH, 2008/09

Table 4.5.1: Persons continued

	NEW					SRI			U.K &							TOTAL
MALAYSIA	ZEALAND	PHILIPPINES	POLAND	ROMANIA	SOMALIA	LANKA	THAILAND	TURKEY	IRELAND	URUGUAY	VIETNAM	YUGOSLAVIA	OTHER	UNSPECIFIED		
0	6	0	1	0	3	0	2	4	2	0	7	0	22	2	189	
5	10	3	0	0	4	7	1	4	23	0	3	3	99	8	760	
7	16	13	1	4	3	14	1	13	70	1	8	6	230	61	2744	
4	208	1	1	2	39	0	10	4	7	0	24	14	262	4	2627	
45	776	51	22	36	121	104	25	137	328	0	198	82	2536	662	28101	
0	6	0	0	0	3	3	0	3	5	0	10	2	40	2	355	
61	1022	68	25	42	173	128	39	165	435	1	250	107	3189	739	34776	
0	11	0	0	1	0	0	1	0	3	0	2	0	31	22	899	
9	299	22	10	8	17	14	5	30	124	0	47	22	695	348	14532	
2	48	1	1	0	5	1	1	9	10	0	17	1	95	2	1294	
5	63	5	28	1	3	7	4	20	31	0	170	9	284	16	5529	
2	136	5	3	2	7	2	2	30	28	0	12	11	182	30	5795	
160	173	72	27	14	16	26	42	67	209	0	149	18	923	104	10477	
28	83	25	10	15	16	11	13	17	39	0	312	16	415	21	5466	
1	79	7	11	2	3	1	14	25	137	1	38	3	213	18	6131	
45	311	83	28	21	54	56	17	49	144	5	260	47	1284	1317	18197	
4	116	4	0	16	11	0	7	69	21	0	29	4	272	15	5337	
1	10	1	0	0	1	2	0	0	7	0	0	4	13	5	526	
13	154	45	9	5	16	17	27	41	130	1	186	16	632	99	10109	
270	1483	270	127	85	149	137	133	357	883	7	1222	151	5039	1997	84292	
14	44	14	1	9	3	5	10	28	42	0	491	8	273	23	4110	
19	173	44	11	16	13	15	11	42	89	3	389	15	691	286	10493	
33	217	58	12	25	16	20	21	70	131	3	880	23	964	309	14603	
7	7	1	0	2	0	0	2	1	5	0	9	1	38	0	492	
7	275	28	26	16	42	28	18	70	146	1	173	30	1169	214	14320	
2	30	1	1	6	1	2	3	2	21	0	6	2	67	169	1872	
14	100	14	8	10	26	8	10	40	41	2	110	22	428	242	6620	
0	5	2	1	1	0	10	0	5	22	0	2	8	91	11	1319	
2	92	3	5	0	13	4	3	8	50	0	22	4	376	1482	6194	
9	86	10	3	2	14	9	4	15	35	2	36	9	238	330	4693	
41	595	59	44	37	96	61	40	141	320	5	358	76	2407	2448	35510	
405	3317	455	208	189	434	346	233	733	1769	16	2710	357	11599	5493	169181	

Note: The above table includes alleged offenders processed for offences reported prior to 2008/09 and where the sex of the alleged offender is unspecified.

ALLEGED OFFENDERS PROCESSED BY OFFENCE CATEGORY & COUNTRY OF BIRTH, 2008/09

Table 4.5.2: Males

	AUSTRALIA	CAMBODIA	CHINA	CROATIA	FIJI	FORMER USSR + BALTIC STATES	GERMANY	GREECE	INDIA	INDONESIA	ITALY	LEBANON
Crime Against The Person												
Homicide	107	1	2	0	1	0	1	0	2	1	3	2
Rape	537	2	2	1	1	0	3	3	19	0	4	3
Sex (non-Rape)	2031	3	6	1	3	2	3	24	67	12	28	10
Robbery	1756	1	15	1	4	1	0	6	10	1	12	8
Assault	18214	34	110	63	62	8	40	84	245	31	81	106
Abduction/Kidnap	227	0	5	0	4	0	0	3	9	0	3	1
<i>Sub-Total</i>	22872	41	140	66	75	11	47	120	352	45	131	130
Crime Against Property												
Arson	706	0	1	0	0	0	1	1	0	0	1	1
Property Damage	11205	3	26	10	9	5	7	15	37	2	20	23
Burglary (Aggravated)	924	0	2	3	1	0	0	0	11	0	1	5
Burglary (Residential)	4283	4	4	6	9	74	1	10	1	6	8	11
Burglary (Other)	4905	2	3	3	2	0	0	21	4	3	4	8
Deception	5248	19	204	9	6	1	11	69	151	19	30	122
Handle Stolen Goods	3347	14	35	10	5	3	4	22	15	8	14	57
Theft From Motor Vehicle	5020	1	1	1	4	0	1	9	1	1	6	10
Theft (Shopsteal)	7423	19	39	3	7	4	11	30	80	13	35	24
Theft Of Motor Vehicle	4105	2	3	4	7	1	1	8	6	1	1	28
Theft Of Bicycle	444	0	0	1	0	0	0	0	0	1	0	0
Theft (Other)	6260	7	19	12	9	0	8	23	60	16	39	41
<i>Sub-Total</i>	53870	71	337	62	59	88	45	208	366	70	159	330
Drugs												
Drug (Cult., Manuf., Traff.)	2403	7	16	12	1	0	1	25	4	8	53	45
Drug (Possess, Use)	6885	18	16	28	7	0	6	30	26	13	31	71
<i>Sub-Total</i>	9288	25	32	40	8	0	7	55	30	21	84	116
Other Crime												
Going Equipped To Steal	351	1	5	0	0	1	0	1	2	0	0	2
Justice Procedures	9363	19	21	29	31	1	9	42	63	11	46	73
Regulated Public Order	1221	0	11	0	1	0	3	5	7	1	4	1
Weapons / Explosives	4849	9	14	9	1	1	3	33	21	3	38	70
Harassment	895	3	7	0	0	0	0	10	12	2	16	11
Behaviour In Public	3533	1	6	3	3	1	3	5	22	5	8	5
Other	3252	3	8	1	3	1	4	13	11	3	13	12
<i>Sub-Total</i>	23464	36	72	42	39	5	22	109	138	25	125	174
TOTAL	109494	173	581	210	181	104	121	492	886	161	499	750

Note: The above table includes alleged offenders processed for offences reported prior to 2008/09

ALLEGED OFFENDERS PROCESSED BY OFFENCE CATEGORY & COUNTRY OF BIRTH, 2008/09

Table 4.5.2: Males continued

	NEW			POLAND	ROMANIA	SOMALIA	SRI			U.K &				OTHER	UNSPECIFIED	TOTAL
	MALAYSIA	ZEALAND	PHILIPPINES				LANKA	THAILAND	TURKEY	IRELAND	URUGUAY	VIETNAM	YUGOSLAVIA			
Crime Against The Person																
Homicide	0	6	0	1	0	3	0	2	3	2	0	6	0	14	2	159
Rape	5	10	3	0	0	4	7	1	4	23	0	3	2	99	7	743
Sex (non-Rape)	7	15	13	1	4	3	14	1	13	66	1	8	5	224	56	2621
Robbery	4	195	1	1	2	38	0	10	4	6	0	21	14	239	4	2354
Assault	43	685	45	20	31	110	96	20	133	292	0	168	72	2252	452	23497
Abduction/Kidnap	0	4	0	0	0	3	3	0	3	5	0	8	2	38	2	320
<i>Sub-Total</i>	59	915	62	23	37	161	120	34	160	394	1	214	95	2866	523	29694
Crime Against Property																
Arson	0	11	0	0	1	0	0	1	0	3	0	2	0	21	15	765
Property Damage	8	274	20	10	6	16	12	4	29	105	0	44	18	636	294	12838
Burglary (Aggravated)	2	44	1	1	0	5	1	1	9	9	0	13	1	92	1	1127
Burglary (Residential)	5	59	5	28	1	3	6	4	20	26	0	168	8	193	12	4955
Burglary (Other)	1	133	4	3	2	7	2	2	29	27	0	8	11	174	25	5383
Deception	155	141	56	23	9	14	24	26	63	158	0	120	15	712	62	7467
Handle Stolen Goods	25	63	24	9	9	15	10	12	15	24	0	236	16	368	12	4372
Theft From Motor Vehicle	1	62	7	8	1	3	1	14	25	132	1	38	3	203	13	5567
Theft (Shopsteal)	31	187	68	12	7	37	24	10	31	67	4	141	28	735	534	9604
Theft Of Motor Vehicle	4	105	3	0	16	11	0	6	68	16	0	26	4	247	9	4682
Theft Of Bicycle	1	8	1	0	0	1	2	0	0	6	0	0	4	13	4	486
Theft (Other)	10	111	27	7	3	16	13	26	39	103	1	125	12	486	62	7535
<i>Sub-Total</i>	243	1198	216	101	55	128	95	106	328	676	6	921	120	3880	1043	64781
Drugs																
Drug (Cult., Manuf., Traff.)	9	34	14	1	8	3	5	10	28	35	0	351	7	241	17	3338
Drug (Possess, Use)	16	147	40	9	10	13	15	9	41	77	3	336	15	599	222	8683
<i>Sub-Total</i>	25	181	54	10	18	16	20	19	69	112	3	687	22	840	239	12021
Other Crime																
Going Equipped To Steal	6	5	0	0	0	0	1	1	0	0	0	6	1	11	223	617
Justice Procedures	7	213	25	22	14	40	24	12	64	124	1	153	28	1046	144	11625
Regulated Public Order	2	27	0	0	6	1	2	2	1	20	0	6	2	54	124	1501
Weapons / Explosives	13	92	14	7	8	25	7	9	40	39	2	103	22	396	225	6053
Harassment	0	5	1	1	0	0	9	0	4	16	0	2	8	83	6	1091
Behaviour In Public	2	80	3	5	0	13	4	3	7	45	0	21	4	357	1388	5527
Other	9	75	9	3	2	14	9	4	15	30	2	23	8	208	247	3982
<i>Sub-Total</i>	40	498	53	38	32	93	55	32	132	276	5	316	73	2178	2134	30206
TOTAL	367	2792	385	172	142	398	290	191	689	1458	15	2138	310	9764	3939	136702

Note: The above table includes alleged offenders processed for offences reported prior to 2008/09

ALLEGED OFFENDERS PROCESSED BY OFFENCE CATEGORY, & COUNTRY OF BIRTH, 2008/09

Table 4.5.3: Females

	AUSTRALIA	CAMBODIA	CHINA	CROATIA	FIJI	FORMER USSR + BALTIC STATES	GERMANY	GREECE	INDIA	INDONESIA	ITALY	LEBANON
Crime Against The Person												
Homicide	20	0	0	0	0	0	0	0	0	0	0	0
Rape	8	0	0	0	0	0	0	0	0	0	0	0
Sex (non-Rape)	89	0	0	0	1	0	0	0	0	0	0	0
Robbery	229	0	1	2	0	0	0	0	0	0	0	0
Assault	3743	6	33	10	6	0	2	10	10	3	4	1
Abduction/Kidnap	28	0	1	0	0	0	0	0	0	0	0	0
<i>Sub-Total</i>	<i>4117</i>	<i>6</i>	<i>35</i>	<i>12</i>	<i>7</i>	<i>0</i>	<i>2</i>	<i>10</i>	<i>10</i>	<i>3</i>	<i>4</i>	<i>1</i>
Crime Against Property												
Arson	115	0	0	0	0	0	0	0	1	0	0	0
Property Damage	1458	2	14	1	0	0	1	3	1	2	2	0
Burglary (Aggravated)	153	0	0	0	0	0	0	0	1	0	0	0
Burglary (Residential)	465	0	0	0	0	0	0	0	0	0	0	0
Burglary (Other)	383	0	1	0	0	0	0	0	0	0	0	0
Deception	2431	0	21	1	1	1	0	54	14	7	29	12
Handle Stolen Goods	889	0	2	1	0	0	0	3	5	2	5	2
Theft From Motor Vehicle	512	0	0	1	0	0	2	0	0	0	0	0
Theft (Shopsteal)	6430	3	83	11	10	5	8	56	74	20	35	19
Theft Of Motor Vehicle	594	0	0	0	0	0	3	1	0	0	0	1
Theft Of Bicycle	34	0	0	0	0	0	0	0	0	0	0	0
Theft (Other)	2133	2	8	2	1	1	2	19	15	2	10	4
<i>Sub-Total</i>	<i>15597</i>	<i>7</i>	<i>129</i>	<i>17</i>	<i>12</i>	<i>7</i>	<i>16</i>	<i>136</i>	<i>111</i>	<i>33</i>	<i>81</i>	<i>38</i>
Drugs												
Drug (Cult., Manuf., Traff.)	548	0	0	0	0	0	0	4	1	0	0	2
Drug (Possess, Use)	1502	2	1	0	0	0	0	3	0	1	1	12
<i>Sub-Total</i>	<i>2050</i>	<i>2</i>	<i>1</i>	<i>0</i>	<i>0</i>	<i>0</i>	<i>0</i>	<i>7</i>	<i>1</i>	<i>1</i>	<i>1</i>	<i>14</i>
Other Crime												
Going Equipped To Steal	53	0	0	0	0	0	0	1	0	1	1	0
Justice Procedures	2311	7	12	1	4	0	2	8	5	1	0	7
Regulated Public Order	301	0	1	0	0	0	0	0	0	0	2	0
Weapons / Explosives	478	0	0	1	0	0	0	3	1	0	0	0
Harassment	195	1	1	0	1	0	1	1	0	1	0	0
Behaviour In Public	521	0	0	0	0	0	0	0	0	0	0	0
Other	551	1	3	1	0	0	1	1	1	0	2	0
<i>Sub-Total</i>	<i>4410</i>	<i>9</i>	<i>17</i>	<i>3</i>	<i>5</i>	<i>0</i>	<i>4</i>	<i>14</i>	<i>7</i>	<i>3</i>	<i>5</i>	<i>7</i>
TOTAL	26174	24	182	32	24	7	22	167	129	40	91	60

Note: The above table includes alleged offenders processed for offences reported prior to 2008/09.

ALLEGED OFFENDERS PROCESSED BY OFFENCE CATEGORY, & COUNTRY OF BIRTH, 2008/09

Table 4.5.3: Females continued

	NEW					SRI			U.K &							TOTAL
MALAYSIA	ZEALAND	PHILIPPINES	POLAND	ROMANIA	SOMALIA	LANKA	THAILAND	TURKEY	IRELAND	URUGUAY	VIETNAM	YUGOSLAVIA	OTHER	UNSPECIFIED		
0	0	0	0	0	0	0	0	1	0	0	1	0	8	0	30	
0	0	0	0	0	0	0	0	0	0	0	0	1	0	1	10	
0	1	0	0	0	0	0	0	0	2	0	0	1	4	1	99	
0	13	0	0	0	1	0	0	0	1	0	3	0	23	0	273	
2	89	6	2	5	11	6	5	2	35	0	28	9	266	193	4487	
0	1	0	0	0	0	0	0	0	0	0	2	0	2	0	34	
2	104	6	2	5	12	6	5	3	38	0	34	11	303	195	4933	
0	0	0	0	0	0	0	0	0	0	0	0	0	10	7	133	
1	24	2	0	2	1	2	1	1	19	0	3	4	56	51	1651	
0	4	0	0	0	0	0	0	0	1	0	4	0	3	1	167	
0	4	0	0	0	0	1	0	0	5	0	2	1	87	4	569	
1	3	1	0	0	0	0	0	1	1	0	4	0	8	3	406	
5	32	16	4	5	0	2	16	4	51	0	29	3	211	42	2991	
3	20	1	1	5	1	1	1	2	15	0	75	0	46	8	1088	
0	17	0	3	1	0	0	0	0	5	0	0	0	10	5	556	
14	124	15	16	14	17	32	7	18	75	1	118	18	544	747	8514	
0	11	1	0	0	0	0	1	1	5	0	3	0	25	5	651	
0	2	0	0	0	0	0	0	0	1	0	0	0	0	1	38	
3	42	18	2	2	0	3	1	2	27	0	60	4	145	36	2544	
27	283	54	26	29	19	41	27	29	205	1	298	30	1145	910	19308	
5	9	0	0	1	0	0	0	0	7	0	138	1	31	3	750	
3	26	4	2	6	0	0	2	1	12	0	53	0	91	58	1780	
8	35	4	2	7	0	0	2	1	19	0	191	1	122	61	2530	
0	1	0	0	0	0	0	0	0	3	0	1	0	4	0	65	
0	61	3	3	2	2	4	6	6	21	0	19	2	120	67	2674	
0	3	1	1	0	0	0	1	1	1	0	0	0	13	43	368	
1	8	0	1	2	1	0	1	0	2	0	7	0	29	12	547	
0	0	1	0	1	0	1	0	0	6	0	0	0	8	3	221	
0	12	0	0	0	0	0	0	1	5	0	1	0	19	80	639	
0	11	1	0	0	0	0	0	0	5	0	13	1	30	74	696	
1	96	6	5	5	3	5	8	8	43	0	41	3	223	279	5210	
38	518	70	35	46	34	52	42	41	305	1	564	45	1793	1445	31981	

Note: The above table includes alleged offenders processed for offences reported prior to 2008/09.

ALLEGED OFFENDERS PROCESSED BY OFFENCE CATEGORY AND DURATION TO ARREST AN OFFENDER, 2008/09

Table 4.6

	Duration (months)												Total
	< 1		≥ 1 and < 3		≥ 3 and < 6		≥ 6 and < 9		≥ 9 and < 12		≥ 12		
	No.	%	No.	%	No.	%	No.	%	No.	%	No.	%	
Crime Against The Person													
Homicide	136	74.3	15	8.2	11	6.0	4	2.2	6	3.3	11	6.0	183
Rape	232	45.2	73	14.2	65	12.7	61	11.9	20	3.9	62	12.1	513
Sex (non-Rape)	767	34.0	452	20.0	417	18.5	235	10.4	116	5.1	270	12.0	2257
Robbery	1543	63.8	434	17.9	239	9.9	85	3.5	45	1.9	74	3.1	2420
Assault	13795	58.7	4046	17.2	3082	13.1	1263	5.4	817	3.5	497	2.1	23500
Abduction/Kidnap	211	65.3	45	13.9	25	7.7	18	5.6	13	4.0	11	3.4	323
<i>Sub-Total</i>	<i>16684</i>	<i>57.1</i>	<i>5065.0</i>	<i>17.3</i>	<i>3839</i>	<i>13.1</i>	<i>1666</i>	<i>5.7</i>	<i>1017</i>	<i>3.5</i>	<i>925</i>	<i>3.2</i>	<i>29196</i>
Crime Against Property													
Arson	419	65.4	100	15.6	41	6.4	36	5.6	17	2.7	28	4.4	641
Property Damage	6467	56.6	2038	17.8	1709	14.9	614	5.4	375	3.3	231	2.0	11434
Burglary (Aggravated)	919	77.2	139	11.7	63	5.3	25	2.1	19	1.6	25	2.1	1190
Burglary (Residential)	2756	57.2	1026	21.3	584	12.1	201	4.2	71	1.5	177	3.7	4815
Burglary (Other)	2731	56.4	942	19.5	578	11.9	243	5.0	125	2.6	223	4.6	4842
Deception	4688	46.5	1915	19.0	1511	15.0	556	5.5	437	4.3	969	9.6	10076
Handle Stolen Goods	3436	66.1	663	12.8	465	8.9	270	5.2	142	2.7	222	4.3	5198
Theft From Motor Vehicle	3459	61.8	955	17.1	706	12.6	193	3.4	95	1.7	191	3.4	5599
Theft (Shopsteal)	7496	72.5	1372	13.3	1000	9.7	293	2.8	107	1.0	70	0.7	10338
Theft Of Motor Vehicle	2886	61.2	906	19.2	476	10.1	195	4.1	82	1.7	173	3.7	4718
Theft Of Bicycle	224	55.3	88	21.7	42	10.4	18	4.4	14	3.5	19	4.7	405
Theft (Other)	4896	55.4	1660	18.8	1112	12.6	481	5.4	235	2.7	446	5.1	8830
<i>Sub-Total</i>	<i>40377</i>	<i>59.3</i>	<i>11804</i>	<i>17.3</i>	<i>8287</i>	<i>12.2</i>	<i>3125</i>	<i>4.6</i>	<i>1719</i>	<i>2.5</i>	<i>2774</i>	<i>4.1</i>	<i>68086</i>
Drugs													
Drug (Cult., Manuf., Traff.)	3423	85.4	282	7.0	166	4.1	50	1.2	36	0.9	51	1.3	4008
Drug (Possess, Use)	5759	80.3	636	8.9	464	6.5	163	2.3	81	1.1	69	1.0	7172
<i>Sub-Total</i>	<i>9182</i>	<i>82.1</i>	<i>918</i>	<i>8.2</i>	<i>630</i>	<i>5.6</i>	<i>213</i>	<i>1.9</i>	<i>117</i>	<i>1.0</i>	<i>120</i>	<i>1.1</i>	<i>11180</i>
Other Crime													
Going Equipped To Steal	334	71.5	50	10.7	43	9.2	16	3.4	19	4.1	5	1.1	467
Justice Procedures	6644	49.1	2269	16.8	1708	12.6	862	6.4	602	4.5	1434	10.6	13519
Regulated Public Order	893	65.3	257	18.8	106	7.8	56	4.1	37	2.7	18	1.3	1367
Weapons / Explosives	4230	68.8	982	16.0	566	9.2	198	3.2	128	2.1	46	0.7	6150
Harassment	661	55.6	202	17.0	140	11.8	99	8.3	49	4.1	37	3.1	1188
Behaviour In Public	1578	59.9	464	17.6	318	12.1	134	5.1	120	4.6	19	0.7	2633
Other	2136	57.2	742	19.9	458	12.3	235	6.3	103	2.8	59	1.6	3733
<i>Sub-Total</i>	<i>16476</i>	<i>56.7</i>	<i>4966</i>	<i>17.1</i>	<i>3339</i>	<i>11.5</i>	<i>1600</i>	<i>5.5</i>	<i>1058</i>	<i>3.6</i>	<i>1618</i>	<i>5.6</i>	<i>29057</i>
TOTAL	82719	60.2	22753	16.5	16095	11.7	6604	4.8	3911	2.8	5437	4.0	137519


Note: The above table includes alleged offenders processed by arrest or summons only. Persons may be processed for offences reported prior to 2008/09. The '%' column shows the percentage based on the total number for each respective offence category.

ALLEGED OFFENDERS PROCESSED PER INCIDENT, 2008/09

Table 4.7

	One Offender		Two Offenders		Three Offenders		Four Offenders		More than Four Offenders	
	No.	%	No.	%	No.	%	No.	%	No.	%
Crime Against The Person										
Homicide	145	89.5	13	8.0	1	0.6	2	1.2	1	0.6
Rape	675	94.4	36	5.0	3	0.4	1	0.1	0	0.0
Sex (non-Rape)	2631	98.1	41	1.5	6	0.2	2	0.1	1	0.0
Robbery	955	60.9	378	24.1	119	7.6	66	4.2	49	3.1
Assault	21572	89.7	1655	6.9	455	1.9	189	0.8	172	0.7
Abduction/Kidnap	228	84.1	21	7.7	10	3.7	6	2.2	6	2.2
<i>Sub-Total</i>	<i>26206</i>	<i>89.0</i>	<i>2144</i>	<i>7.3</i>	<i>594</i>	<i>2.0</i>	<i>266</i>	<i>0.9</i>	<i>229</i>	<i>0.8</i>
Crime Against Property										
Arson	456	72.6	106	16.9	45	7.2	13	2.1	8	1.3
Property Damage	9866	84.8	1121	9.6	418	3.6	123	1.1	110	0.9
Burglary (Aggravated)	720	76.1	151	16.0	50	5.3	12	1.3	13	1.4
Burglary (Residential)	3361	78.6	677	15.8	172	4.0	41	1.0	25	0.6
Burglary (Other)	2883	71.7	731	18.2	259	6.4	94	2.3	54	1.3
Deception	8084	88.4	890	9.7	82	0.9	79	0.9	8	0.1
Handle Stolen Goods	4411	90.2	398	8.1	63	1.3	12	0.2	4	0.1
Theft From Motor Vehicle	3625	77.2	800	17.0	218	4.6	26	0.6	29	0.6
Theft (Shopsteal)	13263	85.5	1909	12.3	278	1.8	53	0.3	13	0.1
Theft Of Motor Vehicle	2519	70.1	681	18.9	215	6.0	125	3.5	55	1.5
Theft Of Bicycle	362	83.8	48	11.1	20	4.6	2	0.5	0	0.0
Theft (Other)	7352	86.1	931	10.9	168	2.0	56	0.7	29	0.3
<i>Sub-Total</i>	<i>56902</i>	<i>83.3</i>	<i>8443</i>	<i>12.4</i>	<i>1988</i>	<i>2.9</i>	<i>636</i>	<i>0.9</i>	<i>348</i>	<i>0.5</i>
Drugs										
Drug (Cult., Manuf., Traff.)	3048	86.9	365	10.4	65	1.9	21	0.6	9	0.3
Drug (Possess, Use)	9216	94.1	486	5.0	72	0.7	14	0.1	6	0.1
<i>Sub-Total</i>	<i>12264</i>	<i>92.2</i>	<i>851</i>	<i>6.4</i>	<i>137</i>	<i>1.0</i>	<i>35</i>	<i>0.3</i>	<i>15</i>	<i>0.1</i>
Other Crime										
Going Equipped To Steal	364	86.3	48	11.4	8	1.9	2	0.5	0	0.0
Justice Procedures	13760	98.2	208	1.5	26	0.2	5	0.0	8	0.1
Regulated Public Order	1533	92.8	86	5.2	18	1.1	7	0.4	8	0.5
Weapons / Explosives	5827	94.4	274	4.4	53	0.9	16	0.3	4	0.1
Harassment	1251	97.7	23	1.8	2	0.2	4	0.3	0	0.0
Behaviour In Public	5584	95.8	186	3.2	36	0.6	14	0.2	11	0.2
Other	3340	86.6	330	8.6	111	2.9	41	1.1	34	0.9
<i>Sub-Total</i>	<i>31659</i>	<i>95.3</i>	<i>1155</i>	<i>3.5</i>	<i>254</i>	<i>0.8</i>	<i>89</i>	<i>0.3</i>	<i>65</i>	<i>0.2</i>
TOTAL	127031	88.0	12593	8.7	2973	2.1	1026	0.7	657	0.5

Note: The above table refers to those offences that were reported and cleared in 2008/09 and had at least one alleged offender processed. The '%' column shows the percentage based on the total number for each respective offence category.



Distinct Alleged Offenders Processed By Occupation And Age Group, 2008/09

Table 5.1.1	Persons	66
Table 5.1.2	Males	67
Table 5.1.3	Females	67

Distinct Alleged Offenders Processed By Racial Appearance And Age Group, 2008/09

Table 5.2.1	Persons	68
Table 5.2.2	Males	69
Table 5.2.3	Females	69

Distinct Alleged Offenders Processed By Country Of Birth And Age Group, 2008/09

Table 5.3.1	Persons	70
Table 5.3.2	Males	71
Table 5.3.3	Females	72

Distinct Alleged Offenders Processed By Marital Status And Age Group, 2008/09

Table 5.4.1	Persons	73
Table 5.4.2	Males	74
Table 5.4.3	Females	74

DISTINCT ALLEGED OFFENDERS PROCESSED BY OCCUPATION AND AGE GROUP, 2008/09

Table 5.1.1: Persons

Occupation	Total Persons	Age Group (years)																	Total Under 18
		<10	10-14	15-19	20-24	25-29	30-34	35-39	40-44	45-49	50-54	55-59	60-64	65-69	70-74	75-79	80+	Un- specified	
Home Duties	1102	0	0	29	124	156	182	227	136	82	43	36	42	18	10	7	4	6	9
Student	11486	56	3984	5532	1147	462	120	41	23	16	7	5	1	0	0	0	1	91	8519
Unemployed	15585	0	166	2941	2683	2405	2101	1946	1338	835	485	272	187	73	50	31	19	53	1672
Manager / Administrator	816	0	0	41	97	113	122	136	119	76	56	20	15	9	0	4	1	7	14
Other Professional	1337	0	0	67	177	193	219	200	163	132	80	58	21	9	4	2	1	11	12
Para - Professional	363	0	0	28	42	59	41	56	50	32	27	14	9	2	0	0	0	3	6
Tradesperson	7350	0	4	1249	1742	1224	926	889	603	318	176	95	50	14	2	3	0	55	413
Clerk	380	0	2	42	88	66	50	41	32	27	13	6	5	3	2	0	0	3	19
Salesperson / Personal Services	1465	0	2	243	336	267	172	138	119	77	41	41	12	3	0	0	0	14	85
Plant / Machine Oper. & Driver	1012	0	0	39	115	182	175	164	146	86	59	23	12	4	2	1	0	4	4
Labourer / Related Worker	7411	0	12	814	1456	1305	1186	1065	741	412	227	105	45	10	6	0	1	26	283
Unspecified	18578	0	641	4325	3495	2266	1672	1647	1277	982	636	457	340	235	141	77	76	311	2966
TOTAL	66885	56	4811	15350	11502	8698	6966	6550	4747	3075	1850	1132	739	380	217	125	103	584	14002

Note: The above table is based on the first occurrence in 2008/09 that a person has been processed as an alleged offender. Alleged offenders processed during 2008/09 may have been processed for offences reported prior to 2008/09. Alleged offenders who have an unspecified sex are also included.

DISTINCT ALLEGED OFFENDERS PROCESSED BY OCCUPATION AND AGE GROUP, 2008/09

Table 5.1.2: Males

Occupation	Total Males	Age Group (years)																Total Under 18	
		<10	10-14	15-19	20-24	25-29	30-34	35-39	40-44	45-49	50-54	55-59	60-64	65-69	70-74	75-79	80+		Un-specified
Home Duties	111	0	0	0	7	11	11	22	13	7	4	8	14	8	3	3	0	0	0
Student	8416	47	2768	4109	904	375	95	24	16	11	4	1	1	0	0	0	1	60	6079
Unemployed	11750	0	125	2297	2086	1781	1587	1397	981	614	357	208	148	58	36	24	19	32	1282
Manager / Administrator	686	0	0	32	82	91	103	115	96	68	49	16	14	8	0	4	1	7	13
Other Professional	1005	0	0	49	126	141	173	155	118	97	59	50	17	7	4	2	0	7	7
Para - Professional	280	0	0	25	36	46	25	43	36	28	19	10	8	1	0	0	0	3	6
Tradesperson	7063	0	3	1198	1683	1181	886	852	577	305	171	91	48	14	2	3	0	49	400
Clerk	150	0	1	18	29	30	15	16	15	9	8	4	0	2	1	0	0	2	8
Salesperson / Personal Services	938	0	1	148	215	183	118	79	75	47	23	32	9	3	0	0	0	5	50
Plant / Machine Oper. & Driver	993	0	0	37	115	178	171	162	141	85	58	23	12	4	2	1	0	4	4
Labourer / Related Worker	6793	0	12	783	1371	1199	1079	968	648	356	203	94	41	10	6	0	1	22	272
Unspecified	13296	0	369	2972	2748	1712	1218	1154	888	685	432	322	228	157	100	55	46	210	1842
TOTAL	51481	47	3279	11668	9402	6928	5481	4987	3604	2312	1387	859	540	272	154	92	68	401	9963

Table 5.1.3: Females

Occupation	Total Females	Age Group (years)																Total Under 18	
		<10	10-14	15-19	20-24	25-29	30-34	35-39	40-44	45-49	50-54	55-59	60-64	65-69	70-74	75-79	80+		Un-specified
Home Duties	985	0	0	29	116	145	171	204	121	75	38	28	27	10	7	4	4	6	9
Student	3045	9	1210	1415	242	87	25	17	7	5	3	4	0	0	0	0	0	21	2428
Unemployed	3799	0	41	643	595	621	508	544	354	215	126	64	37	15	13	6	0	17	389
Manager / Administrator	122	0	0	9	15	21	19	20	21	6	6	4	1	0	0	0	0	0	1
Other Professional	328	0	0	18	51	52	45	45	44	34	21	7	4	2	0	0	1	4	5
Para - Professional	80	0	0	3	6	11	16	13	14	4	8	3	1	1	0	0	0	0	0
Tradesperson	256	0	1	50	55	41	36	30	23	10	5	2	1	0	0	0	0	2	13
Clerk	227	0	1	24	58	36	35	24	16	18	5	2	5	1	1	0	0	1	11
Salesperson / Personal Services	522	0	1	94	121	84	54	57	44	30	17	9	3	0	0	0	0	8	35
Plant / Machine Oper. & Driver	16	0	0	2	0	4	4	1	3	1	1	0	0	0	0	0	0	0	0
Labourer / Related Worker	587	0	0	30	80	101	100	95	87	54	23	11	4	0	0	0	0	2	11
Unspecified	5085	0	270	1345	731	543	440	476	368	277	193	129	103	68	36	20	23	63	1117
TOTAL	15052	9	1524	3662	2070	1746	1453	1526	1102	729	446	263	186	97	57	30	28	124	4019

Note: The above table is based on the first occurrence in 2008/09 that a person has been processed as an alleged offender. Alleged offenders processed during 2008/09 may have been processed for offences reported prior to 2008/09.

DISTINCT ALLEGED OFFENDERS PROCESSED BY RACIAL APPEARANCE AND AGE GROUP, 2008/09

Table 5.2.1: Persons

	Total Persons	Age Group (years)															Un- specified	Total Under 18	
		<10	10-14	15-19	20-24	25-29	30-34	35-39	40-44	45-49	50-54	55-59	60-64	65-69	70-74	75-79			80+
Racial Appearance																			
Aboriginal	1676	8	212	382	269	218	170	180	118	65	25	9	7	2	0	0	0	11	476
Asian	3040	1	181	558	521	502	393	271	199	174	113	56	24	13	10	4	3	17	538
Caucasian	48588	34	3331	10976	7936	6234	5269	5073	3699	2303	1397	869	578	284	158	87	66	294	9907
Other	4849	5	373	1220	1088	784	469	317	232	166	81	47	26	7	3	2	2	27	1104
Unspecified	8732	8	714	2214	1688	960	665	709	499	367	234	151	104	74	46	32	32	235	1977
TOTAL	66885	56	4811	15350	11502	8698	6966	6550	4747	3075	1850	1132	739	380	217	125	103	584	14002

Note: Note: The above table is based on the first occurrence in 2008/09 that a person has been processed as an alleged offender. Alleged offenders processed during 2008/09 may have been processed for offences reported prior to 2008/09. Alleged offenders who have an unspecified sex are also included.

Please note that "Racial Appearance" is based on the subjective assessment of attending police and is recorded primarily for operational purposes only. Extreme care should be exercised in the interpretation of statistics on ethnicity as "Racial Appearance" is one limited indicator of ethnicity based on appearance only and does not necessarily mean that the persons attributed to a particular ethnic group are in fact of that origin. Similarly, statistics published elsewhere in this publication on Country of Birth provide another, but limited, indicator of a person's ethnic background.

DISTINCT ALLEGED OFFENDERS PROCESSED BY RACIAL APPEARANCE AND AGE GROUP, 2008/09

Table 5.2.2: Males

	Total Males	Age Group (years)																Total Under 18	
		<10	10-14	15-19	20-24	25-29	30-34	35-39	40-44	45-49	50-54	55-59	60-64	65-69	70-74	75-79	80+		Un- specified
Racial Appearance																			
Aboriginal	1094	6	139	261	173	139	102	123	74	42	16	5	5	2	0	0	0	7	314
Asian	2231	1	119	397	397	390	311	201	138	122	81	36	13	5	4	2	2	12	366
Caucasian	37525	29	2277	8337	6483	4961	4159	3875	2825	1750	1066	669	438	208	113	68	49	218	7061
Other	4014	5	287	982	951	659	390	256	190	141	63	40	18	5	2	2	2	21	863
Unspecified	6617	6	457	1691	1398	779	519	532	377	257	161	109	66	52	35	20	15	143	1359
TOTAL	51481	47	3279	11668	9402	6928	5481	4987	3604	2312	1387	859	540	272	154	92	68	401	9963

Please note that "Racial Appearance" is based on the subjective assessment of attending police and is recorded primarily for operational purposes only. Extreme care should be exercised in the interpretation of statistics on ethnicity as "Racial Appearance" is one limited indicator of ethnicity based on appearance only and does not necessarily mean that the persons attributed to a particular ethnic group are in fact of that origin. Similarly, statistics published elsewhere in this publication on Country of Birth provide another, but limited, indicator of a person's ethnic background.

Table 5.2.3: Females

	Total Females	Age Group (years)																Total Under 18	
		<10	10-14	15-19	20-24	25-29	30-34	35-39	40-44	45-49	50-54	55-59	60-64	65-69	70-74	75-79	80+		Un- specified
Racial Appearance																			
Aboriginal	581	2	73	121	96	79	68	57	44	23	9	4	2	0	0	0	0	3	162
Asian	803	0	62	160	124	112	82	70	60	52	32	18	11	8	6	2	1	3	172
Caucasian	11002	5	1051	2633	1449	1271	1096	1191	866	545	330	199	138	76	44	19	17	72	2837
Other	830	0	86	237	135	124	78	61	42	25	18	7	8	2	1	0	0	6	240
Unspecified	1836	2	252	511	266	160	129	147	90	84	57	35	27	11	6	9	10	40	608
TOTAL	15052	9	1524	3662	2070	1746	1453	1526	1102	729	446	263	186	97	57	30	28	124	4019

Note: The above table is based on the first occurrence in 2008/09 that a person has been processed as an alleged offender. Alleged offenders processed during 2008/09 may have been processed for offences reported prior to 2008/09.

DISTINCT ALLEGED OFFENDERS PROCESSED BY COUNTRY OF BIRTH AND AGE GROUP, 2008/09

Table 5.3.1: Persons

Country Of Birth	Total Persons	Age Group (years)															Un-specified	Total Under 18	
		<10	10-14	15-19	20-24	25-29	30-34	35-39	40-44	45-49	50-54	55-59	60-64	65-69	70-74	75-79			80+
Australia	50931	36	4243	12866	8593	6437	5350	5148	3458	2059	1155	622	340	150	76	33	30	335	12193
Cambodia	82	0	1	12	10	12	20	8	7	4	6	0	1	0	0	0	0	1	8
China	371	0	6	51	83	43	23	33	31	41	31	13	5	4	5	1	0	1	26
Croatia	120	0	0	8	11	10	4	10	15	13	15	13	7	8	3	3	0	0	4
Fiji	100	0	1	13	11	14	16	15	10	11	5	2	1	0	0	0	0	1	9
Former USSR + Baltic States	20	0	0	2	2	3	1	3	2	3	0	0	0	3	0	0	1	0	1
Germany	85	0	1	7	8	9	2	11	9	5	7	6	11	5	1	1	1	1	4
Greece	242	0	0	6	4	7	8	29	36	27	26	21	23	29	14	4	6	2	3
India	602	0	10	37	223	168	56	26	25	25	11	2	9	2	0	1	1	6	20
Indonesia	86	0	0	14	18	18	9	11	7	3	4	1	1	0	0	0	0	0	9
Italy	258	0	3	3	4	9	9	14	30	36	30	28	31	21	20	10	6	4	4
Lebanon	276	0	4	15	24	40	51	45	32	27	11	13	8	1	3	1	0	1	11
Malaysia	146	0	2	15	37	29	17	12	9	6	7	5	3	1	0	1	1	1	12
New Zealand	1237	0	85	318	232	176	134	102	88	48	31	12	5	0	2	0	0	4	298
Philippines	164	0	7	22	20	44	24	13	7	13	6	2	1	1	1	0	1	2	18
Poland	81	0	2	3	6	6	12	12	5	8	8	10	6	0	1	1	1	0	4
Romania	86	0	2	3	6	6	12	12	5	8	8	10	6	0	1	1	1	0	4
Somalia	157	0	1	5	6	11	12	6	4	14	11	5	4	3	1	0	0	3	5
Sri Lanka	182	0	8	48	44	22	14	11	4	2	0	1	1	0	0	0	0	2	32
Thailand	88	0	0	12	44	33	17	18	9	21	9	10	3	0	0	0	1	5	8
Turkey	268	0	4	8	19	34	6	9	4	1	3	0	0	0	0	0	0	0	11
Uruguay	10	0	0	1	0	2	1	2	0	2	0	0	1	0	0	1	0	0	0
U.K. & Ireland	723	0	8	60	99	75	60	64	110	90	49	40	29	17	9	2	2	9	42
Vietnam	965	0	5	41	102	176	197	141	122	93	50	26	5	2	1	0	0	4	25
Yugoslavia	145	0	1	7	13	7	8	16	24	17	17	10	8	8	4	2	1	2	4
Other	4640	1	183	745	810	677	544	432	394	277	192	142	104	51	20	23	4	41	576
Unspecified	4820	19	234	1015	1058	599	343	308	258	204	151	137	124	71	55	41	47	156	665
TOTAL	66885	56	4811	15350	11502	8698	6966	6550	4747	3075	1850	1132	739	380	217	125	103	584	14002

Note: The above table is based on the first occurrence in 2008/09 that a person has been processed as an alleged offender. Alleged offenders processed during 2008/09 may have been processed for offences reported prior to 2008/09. Alleged offenders who have an unspecified sex are also included.

DISTINCT ALLEGED OFFENDERS PROCESSED BY COUNTRY OF BIRTH AND AGE GROUP, 2008/09

Table 5.3.2: Males

Country Of Birth	Total Males	Age Group (years)																Total Under 18	
		<10	10-14	15-19	20-24	25-29	30-34	35-39	40-44	45-49	50-54	55-59	60-64	65-69	70-74	75-79	80+		Un-specified
Australia	39104	32	2903	9746	6971	5090	4212	3929	2620	1524	875	479	264	120	61	28	19	231	8663
Cambodia	63	0	1	9	8	9	16	8	4	3	4	0	0	0	0	0	0	1	5
China	247	0	2	35	59	33	16	20	15	29	20	8	3	3	3	0	0	1	14
Croatia	98	0	0	7	11	8	3	10	12	11	11	11	5	4	2	3	0	0	3
Fiji	82	0	1	10	9	12	15	13	9	8	3	1	0	0	0	0	0	1	7
Former USSR + Baltic States	17	0	0	2	1	2	1	2	2	3	0	0	0	3	0	0	1	0	1
Germany	68	0	1	3	8	8	2	10	8	4	7	4	6	3	1	1	1	1	2
Greece	187	0	0	6	3	5	7	25	31	24	19	15	16	19	8	3	5	1	3
India	512	0	9	29	199	140	49	21	20	22	8	2	7	1	0	0	1	4	17
Indonesia	66	0	0	10	15	15	7	8	3	2	4	1	1	0	0	0	0	0	7
Italy	213	0	2	3	3	8	8	12	29	29	25	23	25	16	15	6	6	3	3
Lebanon	247	0	4	14	22	37	46	41	28	25	7	12	6	1	2	1	0	1	10
Malaysia	118	0	2	14	28	26	15	10	5	4	5	4	2	0	0	1	1	1	11
New Zealand	985	0	54	255	199	142	105	80	63	42	24	12	5	0	1	0	0	3	224
Philippines	119	0	4	17	16	34	17	7	6	8	5	2	1	0	0	0	1	1	13
Poland	65	0	1	1	5	5	10	10	4	8	6	9	5	0	0	1	0	0	1
Romania	66	0	1	5	6	8	10	5	2	10	6	4	3	2	1	0	0	3	5
Somalia	129	0	6	33	42	19	11	10	3	2	0	1	1	0	0	0	0	1	22
Sri Lanka	153	0	0	9	38	27	14	17	8	19	6	8	3	0	0	0	1	3	6
Thailand	68	0	3	5	16	28	2	9	1	1	3	0	0	0	0	0	0	0	7
Turkey	236	0	2	14	20	34	27	44	42	23	11	8	6	2	1	0	0	2	8
Uruguay	9	0	0	1	0	2	1	2	0	1	0	0	1	0	0	1	0	0	0
U.K. & Ireland	572	0	5	48	77	62	44	56	89	74	38	32	20	10	7	2	2	6	31
Vietnam	723	0	1	28	78	133	159	105	95	69	36	15	1	1	1	0	0	1	13
Yugoslavia	115	0	1	7	13	5	6	13	18	14	11	9	6	6	3	1	0	2	4
Other	3768	1	122	610	691	568	449	345	311	224	152	111	77	42	14	20	3	28	432
Unspecified	3451	14	154	747	864	468	229	175	176	129	101	88	76	39	34	24	27	106	451
TOTAL	51481	47	3279	11668	9402	6928	5481	4987	3604	2312	1387	859	540	272	154	92	68	401	9963

Note: The above table is based on the first occurrence in 2008/09 that a person has been processed as an alleged offender. Alleged offenders processed during 2008/09 may have been processed for offences reported prior to 2008/09.

DISTINCT ALLEGED OFFENDERS PROCESSED BY COUNTRY OF BIRTH AND AGE GROUP, 2008/09

Table 5.3.3: Females

Country Of Birth	Total Females	Age Group (years)																Total Under 18	
		<10	10-14	15-19	20-24	25-29	30-34	35-39	40-44	45-49	50-54	55-59	60-64	65-69	70-74	75-79	80+ specified		
Australia	11629	4	1332	3107	1603	1333	1116	1193	814	515	269	139	70	27	14	5	10	78	3513
Cambodia	18	0	0	3	1	3	4	0	3	1	2	0	1	0	0	0	0	0	3
China	121	0	4	15	24	10	7	13	16	12	10	4	2	1	2	1	0	0	12
Croatia	21	0	0	1	0	2	1	0	3	2	4	2	2	3	1	0	0	0	1
Fiji	18	0	0	3	2	2	1	2	1	3	2	1	1	0	0	0	0	0	2
Former USSR + Baltic States	3	0	0	0	1	1	0	1	0	0	0	0	0	0	0	0	0	0	0
Germany	17	0	0	4	0	1	0	1	1	1	0	2	5	2	0	0	0	0	2
Greece	51	0	0	0	1	2	1	4	5	3	7	5	7	9	5	1	0	1	0
India	88	0	1	8	23	28	7	5	5	3	3	0	1	1	0	1	0	2	3
Indonesia	20	0	0	4	3	3	2	3	4	1	0	0	0	0	0	0	0	0	2
Italy	44	0	1	0	1	1	1	2	1	7	5	5	6	5	5	3	0	1	1
Lebanon	28	0	0	1	2	3	5	4	3	2	4	1	2	0	1	0	0	0	1
Malaysia	28	0	0	1	9	3	2	2	4	2	2	1	1	1	0	0	0	0	1
New Zealand	247	0	31	62	32	34	28	22	23	6	7	0	0	0	1	0	0	1	73
Philippines	45	0	3	5	4	10	7	6	1	5	1	0	0	1	1	0	0	1	5
Poland	15	0	1	2	1	1	2	2	0	0	2	1	1	0	1	0	1	0	3
Romania	19	0	0	0	0	3	2	1	2	3	5	1	1	1	0	0	0	0	0
Somalia	27	0	2	15	2	3	3	1	1	0	0	0	0	0	0	0	0	0	10
Sri Lanka	26	0	0	3	6	4	3	1	1	2	3	2	0	0	0	0	0	1	2
Thailand	20	0	1	3	3	6	4	0	3	0	0	0	0	0	0	0	0	0	4
Turkey	30	0	0	2	1	3	1	7	5	2	4	3	2	0	0	0	0	0	2
Uruguay	1	0	0	0	0	0	0	0	0	1	0	0	0	0	0	0	0	0	0
U.K. & Ireland	145	0	3	12	22	13	15	8	21	16	10	8	8	5	2	0	0	2	11
Vietnam	239	0	4	13	24	43	38	36	25	24	14	11	4	1	0	0	0	2	12
Yugoslavia	28	0	0	0	0	2	2	3	6	3	6	1	1	1	1	1	1	0	0
Other	850	0	61	132	117	106	93	86	81	51	39	30	25	9	6	3	1	10	143
Unspecified	1274	5	80	266	188	126	108	123	73	64	47	46	46	30	17	15	15	25	213
TOTAL	15052	9	1524	3662	2070	1746	1453	1526	1102	729	446	263	186	97	57	30	28	124	4019

Note: The above table is based on the first occurrence in 2008/09 that a person has been processed as an alleged offender. Alleged offenders processed during 2008/09 may have been processed for offences reported prior to 2008/09.

DISTINCT ALLEGED OFFENDERS PROCESSED BY MARITAL STATUS AND AGE GROUP, 2008/09

Table 5.4.1: Persons

Marital Status	Total Persons	Age Group (years)																Un-specified	Total Under 18
		<10	10-14	15-19	20-24	25-29	30-34	35-39	40-44	45-49	50-54	55-59	60-64	65-69	70-74	75-79	80+		
Divorced	623	0	0	0	2	22	53	98	128	117	82	53	38	11	9	3	0	7	0
De facto	2293	0	0	74	291	398	442	500	310	155	65	27	25	1	1	0	0	4	0
Married	2481	0	0	14	80	186	306	407	399	314	264	164	140	81	45	28	18	35	0
Single	18217	22	2009	5866	3535	2439	1758	1179	618	328	161	84	54	18	9	4	5	128	5782
Widowed	82	0	0	0	1	0	4	5	11	10	10	6	7	7	5	10	5	1	0
Separated	791	0	0	7	23	68	95	184	166	114	70	33	22	3	0	1	2	3	0
Unspecified	42398	34	2802	9389	7570	5585	4308	4177	3115	2037	1198	765	453	259	148	79	73	406	8220
TOTAL	66885	56	4811	15350	11502	8698	6966	6550	4747	3075	1850	1132	739	380	217	125	103	584	14002

Note: The above table is based on the first occurrence in 2008/09 that a person has been processed as an alleged offender. Alleged offenders processed during 2008/09 may have been processed for offences reported prior to 2008/09. Alleged offenders who have an unspecified sex are also included.

DISTINCT ALLEGED OFFENDERS PROCESSED BY MARITAL STATUS AND AGE GROUP, 2008/09

Table 5.4.2: Males

Marital Status	Total Males	Age Group (years)																Total Under 18	
		<10	10-14	15-19	20-24	25-29	30-34	35-39	40-44	45-49	50-54	55-59	60-64	65-69	70-74	75-79	80+		Un-specified
Divorced	428	0	0	0	1	15	33	70	93	73	58	39	24	10	5	3	0	4	0
De facto	1742	0	0	44	210	293	349	377	244	126	47	23	24	1	1	0	0	3	0
Married	1860	0	0	11	56	136	240	284	325	241	197	118	102	57	33	23	12	25	0
Single	14483	18	1383	4493	3005	2023	1462	986	493	265	127	62	45	17	7	3	5	89	4144
Widowed	37	0	0	0	1	0	4	4	3	5	4	4	1	1	3	6	1	0	0
Separated	620	0	0	6	15	52	72	142	131	93	55	29	18	1	0	1	2	3	0
Unspecified	32311	29	1896	7114	6114	4409	3321	3124	2315	1509	899	584	326	185	105	56	48	277	5819
TOTAL	51481	47	3279	11668	9402	6928	5481	4987	3604	2312	1387	859	540	272	154	92	68	401	9963

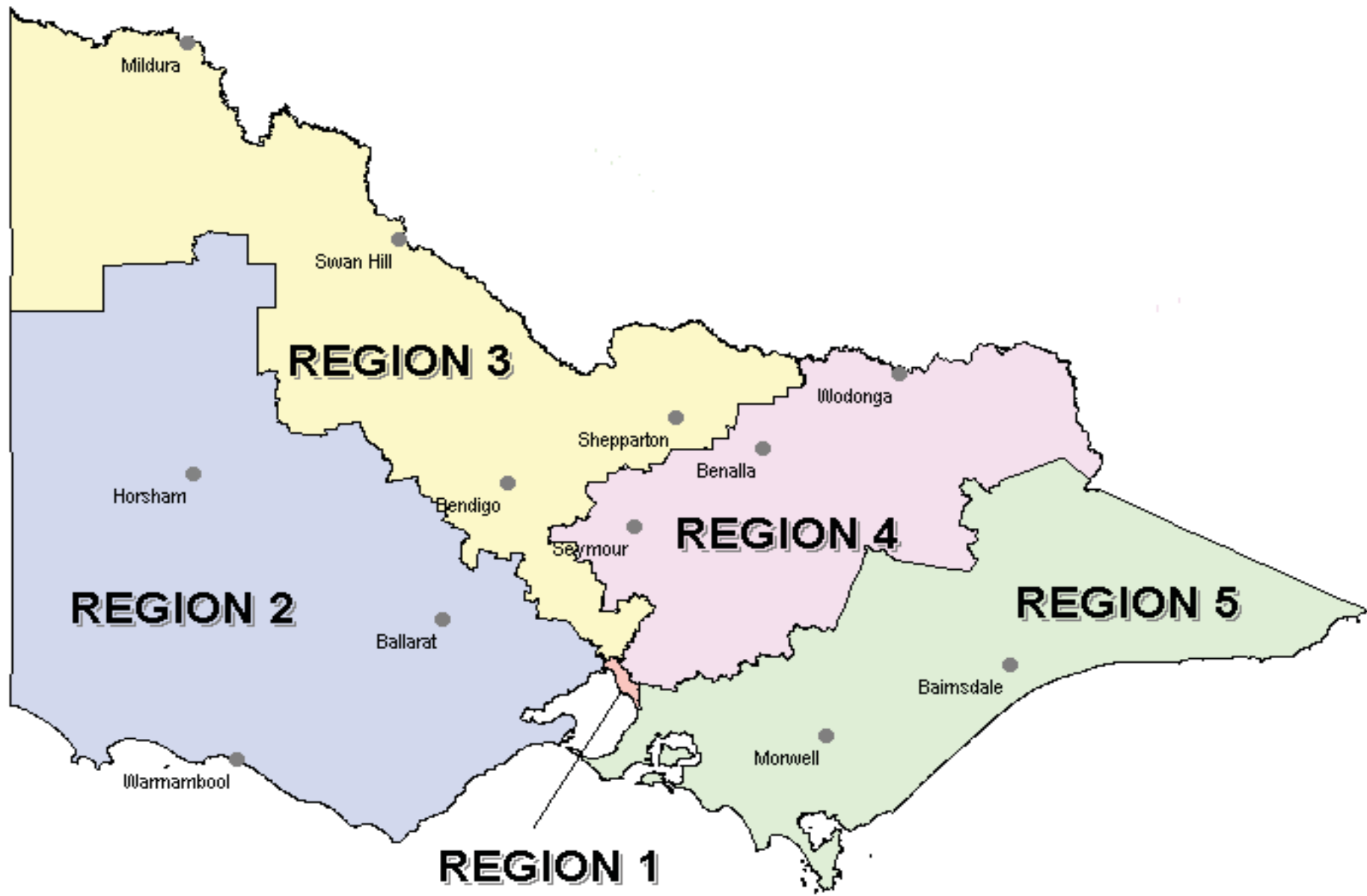
Table 5.4.3: Females

Marital Status	Total Females	Age Group (years)																Total Under 18	
		<10	10-14	15-19	20-24	25-29	30-34	35-39	40-44	45-49	50-54	55-59	60-64	65-69	70-74	75-79	80+		Un-specified
Divorced	186	0	0	0	1	7	18	27	34	43	24	14	11	1	4	0	0	2	0
De facto	540	0	0	30	79	102	93	122	62	29	17	4	1	0	0	0	0	1	0
Married	593	0	0	3	24	49	64	119	71	67	66	44	36	20	11	5	6	8	0
Single	3687	4	622	1366	526	413	290	188	123	61	32	22	9	1	2	1	0	27	1629
Widowed	43	0	0	0	0	0	0	1	8	5	6	2	6	6	2	4	3	0	0
Separated	167	0	0	1	8	16	23	41	34	21	14	3	4	2	0	0	0	0	0
Unspecified	9836	5	902	2262	1432	1159	965	1028	770	503	287	174	119	67	38	20	19	86	2390
TOTAL	15052	9	1524	3662	2070	1746	1453	1526	1102	729	446	263	186	97	57	30	28	124	4019

Note: The above table is based on the first occurrence in 2008/09 that a person has been processed as an alleged offender. Alleged offenders processed during 2008/09 may have been processed for offences reported prior to 2008/09.

6

Map 1	Victoria Police Regions Map	76
Map 2	Victoria Police Region 1 Map	77
	Offences Recorded By Offence Category And Police Region, 2008/09	
Table 6.1.1	Total Number	78
Table 6.1.2	Percentage Change From 2008/09	79
Table 6.1.3	Rate Per 100,000 Population	80
Table 6.2.1	Single Year Offences Cleared By Offence Category And Police Region, 2008/09	81
Table 6.2.2	Single Year Clearance Rate By Offence Category And Police Region, 2008/09	82
	Single Year Clearance Rate By Offence Category And Police Region, 2008/09	
Table 6.2.3	Percentage Difference From 2008/09	83
Table 6.2.4	Offences Cleared From Previous Reporting Periods By Offence Category And Regions, 2008/09.....	84
Map 3	Recorded Crime Rate Per 100,000 Population By Police Regions, 2008/09	85
Table 6.3	Offences Recorded By Postcode, 2008/09.....	86





OFFENCES RECORDED BY OFFENCE CATEGORY AND POLICE REGION, 2008/09

Table 6.1.1

	Police Regions					Total Victoria*
	1	2	3	4	5	
Crime Against The Person						
Homicide	27	49	53	27	25	181
Rape	289	335	311	232	376	1543
Sex (non-Rape)	667	1184	1017	992	1048	4908
Robbery	957	731	676	576	392	3332
Assault	6332	7345	7009	5138	7842	33668
Abduction/Kidnap	51	64	69	75	80	339
<i>Sub-Total</i>	<i>8323</i>	<i>9708</i>	<i>9135</i>	<i>7040</i>	<i>9763</i>	<i>43971</i>
Crime Against Property						
Arson	269	862	817	594	920	3462
Property Damage	8864	12974	11241	10300	10743	54122
Burglary (Aggravated)	296	486	516	240	371	1909
Burglary (Residential)	4867	7099	5894	5507	4663	28030
Burglary (Other)	3518	3639	3423	3268	3358	17206
Deception	7151	3307	4105	4222	3409	22224
Handle Stolen Goods	1728	1730	1364	1024	1224	7070
Theft From Motor Vehicle	11992	9880	9037	8295	7998	47366
Theft (Shopsteal)	4720	3911	4072	3471	3281	19455
Theft Of Motor Vehicle	2855	3731	3764	2506	3106	15962
Theft Of Bicycle	1765	668	910	545	643	4532
Theft (Other)	14320	13024	9994	9681	9799	56856
<i>Sub-Total</i>	<i>62345</i>	<i>61311</i>	<i>55137</i>	<i>49653</i>	<i>49515</i>	<i>278194</i>
Drugs						
Drug (Cult., Manuf., Traff.)	879	1432	807	586	700	4404
Drug (Possess, Use)	2912	2334	2060	1534	1631	10472
<i>Sub-Total</i>	<i>3791</i>	<i>3766</i>	<i>2867</i>	<i>2120</i>	<i>2331</i>	<i>14876</i>
Other Crime						
Going Equipped To Steal	132	101	102	109	87	531
Justice Procedures	3343	3973	3570	3225	4555	18669
Regulated Public Order	366	411	321	425	389	1913
Weapons / Explosives	1383	1803	1608	1051	1297	7142
Harassment	489	474	637	604	566	2771
Behaviour In Public	2547	1047	907	754	1144	6399
Other	1256	1210	1185	1073	1059	5783
<i>Sub-Total</i>	<i>9516</i>	<i>9019</i>	<i>8330</i>	<i>7241</i>	<i>9097</i>	<i>43208</i>
TOTAL	83975	83804	75469	66054	70706	380249

Note: 'Police Region' refers to the region where the offence occurred.

* Includes offences recorded where location was not specified.

OFFENCES RECORDED BY OFFENCE CATEGORY AND POLICE REGION, 2008/09

Table 6.1.2: Percentage Change from 2007/08

	Police Regions					Total
	1	2	3	4	5	Victoria
Crime Against The Person						
Homicide	0.0	32.4	23.3	22.7	-32.4	9.0
Rape	21.4	-2.9	-9.6	-25.2	-0.3	-4.4
Sex (non-Rape)	-12.9	-8.3	-23.8	-22.0	-40.5	-23.6
Robbery	-10.7	17.0	4.5	-3.2	1.6	0.2
Assault	10.8	6.0	7.0	3.7	9.0	7.4
Abduction/Kidnap	-25.0	4.9	3.0	23.0	0.0	0.6
<i>Sub-Total</i>	<i>5.5</i>	<i>4.5</i>	<i>1.7</i>	<i>-2.4</i>	<i>-0.7</i>	<i>1.8</i>
Crime Against Property						
Arson	3.1	14.5	6.4	-3.4	15.3	8.4
Property Damage	8.3	2.6	-1.9	-1.4	5.0	2.2
Burglary (Aggravated)	17.5	6.6	25.2	-10.1	7.2	10.2
Burglary (Residential)	-9.7	0.6	-6.3	-2.4	4.7	-2.8
Burglary (Other)	-12.4	-10.7	-10.1	-10.8	-10.7	-11.0
Deception	-6.6	-0.8	-10.1	7.9	-15.6	-5.7
Handle Stolen Goods	26.8	18.6	-4.3	12.9	-20.6	5.5
Theft From Motor Vehicle	-19.1	-8.2	-13.8	-3.0	7.9	-9.3
Theft (Shopsteal)	40.4	21.6	27.3	17.4	5.6	22.8
Theft Of Motor Vehicle	-11.6	-19.9	-15.5	1.3	-2.3	-11.3
Theft Of Bicycle	-14.6	-37.9	-18.5	-26.7	-24.4	-22.6
Theft (Other)	12.4	10.4	-9.5	1.1	5.6	4.4
<i>Sub-Total</i>	<i>-1.6</i>	<i>0.0</i>	<i>-6.6</i>	<i>-0.2</i>	<i>1.1</i>	<i>-1.6</i>
Drugs						
Drug (Cult., Manuf., Traff.)	4.3	29.0	-3.1	-4.9	-19.2	3.2
Drug (Possess, Use)	12.6	16.2	-9.2	-2.0	1.2	4.3
<i>Sub-Total</i>	<i>10.6</i>	<i>20.7</i>	<i>-7.5</i>	<i>-2.8</i>	<i>-5.9</i>	<i>4.0</i>
Other Crime						
Going Equipped To Steal	-7.7	-1.9	18.6	70.3	17.6	13.0
Justice Procedures	8.9	17.5	8.2	5.2	-3.8	6.4
Regulated Public Order	38.6	8.7	-48.2	28.0	-18.8	-7.7
Weapons / Explosives	13.5	21.1	-3.7	-19.5	-1.8	2.0
Harassment	-30.9	8.0	-20.0	14.4	11.6	-7.2
Behaviour In Public	394.6	38.9	36.6	8.2	63.0	92.0
Other	4.0	14.8	-6.7	-23.2	27.1	0.4
<i>Sub-Total</i>	<i>33.6</i>	<i>18.7</i>	<i>-0.9</i>	<i>-2.0</i>	<i>5.1</i>	<i>10.3</i>
TOTAL	2.7	3.1	-5.1	-0.7	1.1	0.2

Note: 'Police Region' refers to the region where the offence occurred.

OFFENCES RECORDED BY OFFENCE CATEGORY AND POLICE REGION, 2008/09

Table 6.1.3: Rate per 100,000 Population¹

	Police Regions**					Total Victoria*
	1	2	3	4	5	
Crime Against The Person						
Homicide	3.7	4.2	4.9	2.0	2.6	3.4
Rape	39.6	28.9	28.7	16.9	39.0	28.8
Sex (non-Rape)	91.4	102.0	93.9	72.1	108.6	91.5
Robbery	131.1	63.0	62.4	41.9	40.6	62.1
Assault	867.7	632.7	647.5	373.6	812.5	627.6
Abduction/Kidnap	7.0	5.5	6.4	5.5	8.3	6.3
<i>Sub-Total</i>	<i>1140.5</i>	<i>836.2</i>	<i>843.9</i>	<i>511.8</i>	<i>1011.6</i>	<i>819.6</i>
Crime Against Property						
Arson	36.9	74.3	75.5	43.2	95.3	64.5
Property Damage	1214.6	1117.5	1038.4	748.8	1113.1	1008.8
Burglary (Aggravated)	40.6	41.9	47.7	17.4	38.4	35.6
Burglary (Residential)	666.9	611.5	544.5	400.4	483.2	522.5
Burglary (Other)	482.1	313.5	316.2	237.6	347.9	320.7
Deception	979.9	284.9	379.2	307.0	353.2	414.3
Handle Stolen Goods	236.8	149.0	126.0	74.4	126.8	131.8
Theft From Motor Vehicle	1643.2	851.0	834.8	603.1	828.7	882.9
Theft (Shopsteal)	646.8	336.9	376.2	252.4	340.0	362.6
Theft Of Motor Vehicle	391.2	321.4	347.7	182.2	321.8	297.5
Theft Of Bicycle	241.9	57.5	84.1	39.6	66.6	84.5
Theft (Other)	1962.2	1121.8	923.2	703.8	1015.3	1059.8
<i>Sub-Total</i>	<i>8543.0</i>	<i>5281.1</i>	<i>5093.3</i>	<i>3610.0</i>	<i>5130.4</i>	<i>5185.5</i>
Drugs						
Drug (Cult., Manuf., Traff.)	120.4	123.3	74.5	42.6	72.5	82.1
Drug (Possess, Use)	399.0	201.0	190.3	111.5	169.0	195.2
<i>Sub-Total</i>	<i>519.5</i>	<i>324.4</i>	<i>264.8</i>	<i>154.1</i>	<i>241.5</i>	<i>277.3</i>
Other Crime						
Going Equipped To Steal	18.1	8.7	9.4	7.9	9.0	9.9
Justice Procedures	458.1	342.2	329.8	234.5	472.0	348.0
Regulated Public Order	50.2	35.4	29.7	30.9	40.3	35.7
Weapons / Explosives	189.5	155.3	148.5	76.4	134.4	133.1
Harassment	67.0	40.8	58.8	43.9	58.6	51.7
Behaviour In Public	349.0	90.2	83.8	54.8	118.5	119.3
Other	172.1	104.2	109.5	78.0	109.7	107.8
<i>Sub-Total</i>	<i>1304.0</i>	<i>776.9</i>	<i>769.5</i>	<i>526.4</i>	<i>942.6</i>	<i>805.4</i>
TOTAL	11507.0	7218.6	6971.5	4802.4	7326.1	7087.9
Population	729,776	1,160,941	1,082,534	1,375,448	965,124	5,313,823

Note: 'Police Region' refers to the region where the offence occurred.

*Rates for the State were calculated using estimated resident population figures as at 31 December 2008 obtained from the Australian Bureau of Statistics (ABS Cat. No. 3101.0). This date is the mid-point of the year 2008/2009.

**Rates for Police Regions were calculated using estimated resident population figures as at 30 June 2008 obtained from the Australian Bureau of Statistics (ABS Cat. No. 3218.0).

¹ Rate per 100,000 population have been rounded to one decimal point.

SINGLE YEAR OFFENCES CLEARED BY OFFENCE CATEGORY & POLICE REGION, 2008/09

Table 6.2.1

	Police Regions					Total Victoria*
	1	2	3	4	5	
Crime Against The Person						
Homicide	23	44	42	19	22	150
Rape	198	243	225	178	310	1154
Sex (non-Rape)	405	912	799	725	844	3685
Robbery	421	330	313	310	203	1577
Assault	4656	5868	5639	4127	6503	26793
Abduction/Kidnap	41	53	57	60	67	278
<i>Sub-Total</i>	<i>5744</i>	<i>7450</i>	<i>7075</i>	<i>5419</i>	<i>7949</i>	<i>33637</i>
Crime Against Property						
Arson	37	168	170	104	150	629
Property Damage	2816	2648	2428	2185	3000	13077
Burglary (Aggravated)	151	215	252	114	224	956
Burglary (Residential)	642	921	810	547	948	3868
Burglary (Other)	623	652	644	579	866	3364
Deception	5229	2822	3105	3462	2828	17465
Handle Stolen Goods	1708	1708	1345	1012	1207	6980
Theft From Motor Vehicle	863	784	912	657	1084	4300
Theft (Shopsteal)	3697	3299	3215	2920	2811	15942
Theft Of Motor Vehicle	666	709	817	686	822	3700
Theft Of Bicycle	152	72	90	50	80	444
Theft (Other)	3440	4001	2379	2455	2655	14931
<i>Sub-Total</i>	<i>20024</i>	<i>17999</i>	<i>16167</i>	<i>14771</i>	<i>16675</i>	<i>85656</i>
Drugs						
Drug (Cult., Manuf., Traff.)	871	1406	795	581	693	4346
Drug (Possess, Use)	2877	2293	2033	1520	1612	10336
<i>Sub-Total</i>	<i>3748</i>	<i>3699</i>	<i>2828</i>	<i>2101</i>	<i>2305</i>	<i>14682</i>
Other Crime						
Going Equipped To Steal	130	100	101	109	86	526
Justice Procedures	3215	3742	3364	3087	4247	17657
Regulated Public Order	356	387	300	399	361	1804
Weapons / Explosives	1371	1767	1563	1037	1271	7009
Harassment	367	418	404	383	323	1895
Behaviour In Public	2515	1025	874	722	1125	6261
Other	1139	1035	964	830	910	4878
<i>Sub-Total</i>	<i>9093</i>	<i>8474</i>	<i>7570</i>	<i>6567</i>	<i>8323</i>	<i>40030</i>
TOTAL	38609	37622	33640	28858	35252	174005

Note: 'Police Region' refers to the region where the offence occurred.

* Includes offences cleared where location was not specified.

SINGLE YEAR CLEARANCE RATE BY OFFENCE CATEGORY & POLICE REGION, 2008/09

Table 6.2.2

	Police Regions					Total
	1	2	3	4	5	
Crime Against The Person						
Homicide	85.2	89.8	79.2	70.4	88.0	82.9
Rape	68.5	72.5	72.3	76.7	82.4	74.8
Sex (non-Rape)	60.7	77.0	78.6	73.1	80.5	75.1
Robbery	44.0	45.1	46.3	53.8	51.8	47.3
Assault	73.5	79.9	80.5	80.3	82.9	79.6
Abduction/Kidnap	80.4	82.8	82.6	80.0	83.8	82.0
<i>Sub-Total</i>	<i>69.0</i>	<i>76.7</i>	<i>77.4</i>	<i>77.0</i>	<i>81.4</i>	<i>76.5</i>
Crime Against Property						
Arson	13.8	19.5	20.8	17.5	16.3	18.2
Property Damage	31.8	20.4	21.6	21.2	27.9	24.2
Burglary (Aggravated)	51.0	44.2	48.8	47.5	60.4	50.1
Burglary (Residential)	13.2	13.0	13.7	9.9	20.3	13.8
Burglary (Other)	17.7	17.9	18.8	17.7	25.8	19.6
Deception	73.1	85.3	75.6	82.0	83.0	78.6
Handle Stolen Goods	98.8	98.7	98.6	98.8	98.6	98.7
Theft From Motor Vehicle	7.2	7.9	10.1	7.9	13.6	9.1
Theft (Shopsteal)	78.3	84.4	79.0	84.1	85.7	81.9
Theft Of Motor Vehicle	23.3	19.0	21.7	27.4	26.5	23.2
Theft Of Bicycle	8.6	10.8	9.9	9.2	12.4	9.8
Theft (Other)	24.0	30.7	23.8	25.4	27.1	26.3
<i>Sub-Total</i>	<i>32.1</i>	<i>29.4</i>	<i>29.3</i>	<i>29.7</i>	<i>33.7</i>	<i>30.8</i>
Drugs						
Drug (Cult., Manuf., Traff.)	99.1	98.2	98.5	99.1	99.0	98.7
Drug (Possess, Use)	98.8	98.2	98.7	99.1	98.8	98.7
<i>Sub-Total</i>	<i>98.9</i>	<i>98.2</i>	<i>98.6</i>	<i>99.1</i>	<i>98.9</i>	<i>98.7</i>
Other Crime						
Going Equipped To Steal	98.5	99.0	99.0	100.0	98.9	99.1
Justice Procedures	96.2	94.2	94.2	95.7	93.2	94.6
Regulated Public Order	97.3	94.2	93.5	93.9	92.8	94.3
Weapons / Explosives	99.1	98.0	97.2	98.7	98.0	98.1
Harassment	75.1	88.2	63.4	63.4	57.1	68.4
Behaviour In Public	98.7	97.9	96.4	95.8	98.3	97.8
Other	90.7	85.5	81.4	77.4	85.9	84.4
<i>Sub-Total</i>	<i>95.6</i>	<i>94.0</i>	<i>90.9</i>	<i>90.7</i>	<i>91.5</i>	<i>92.6</i>
TOTAL	46.0	44.9	44.6	43.7	49.9	45.8

Note: 'Police Region' refers to the region where the offence occurred.

SINGLE YEAR CLEARANCE RATE BY OFFENCE CATEGORY & POLICE REGION, 2008/09

Table 6.2.3: Percentage Difference From 2007/08 Clearance Rate

	Police Regions					Total
	1	2	3	4	5	
Crime Against The Person						
Homicide	-11.1	-4.8	-6.8	-11.4	-3.9	-7.5
Rape	-3.8	-2.5	-5.0	-0.7	-3.2	-3.3
Sex (non-Rape)	0.1	0.7	-1.4	2.1	-5.1	-1.6
Robbery	-5.2	10.7	-1.8	7.1	3.9	1.7
Assault	3.7	0.0	-1.5	-0.8	-2.2	-0.3
Abduction/Kidnap	3.9	5.8	2.0	-0.3	6.3	3.7
<i>Sub-Total</i>	<i>2.7</i>	<i>0.5</i>	<i>-1.6</i>	<i>0.6</i>	<i>-2.3</i>	<i>-0.2</i>
Crime Against Property						
Arson	0.0	4.6	7.9	1.1	-5.5	1.8
Property Damage	10.7	0.5	-0.9	0.3	1.0	2.0
Burglary (Aggravated)	4.2	-2.5	3.9	-13.2	0.0	-1.1
Burglary (Residential)	2.1	-0.1	-0.4	-0.1	0.9	0.5
Burglary (Other)	4.6	-0.5	-0.4	1.0	2.3	1.4
Deception	-2.3	4.6	0.4	1.7	-4.6	-0.4
Handle Stolen Goods	0.7	1.6	1.1	0.4	-1.0	0.6
Theft From Motor Vehicle	1.1	0.6	1.5	-1.1	-1.4	0.5
Theft (Shopsteal)	-0.7	-1.8	-0.9	-2.2	-4.0	-2.2
Theft Of Motor Vehicle	3.0	0.7	2.9	3.8	1.3	2.4
Theft Of Bicycle	2.7	3.7	-1.7	0.2	1.0	1.4
Theft (Other)	5.9	7.6	-5.4	0.3	-5.2	1.2
<i>Sub-Total</i>	<i>5.7</i>	<i>3.5</i>	<i>0.6</i>	<i>1.5</i>	<i>-2.5</i>	<i>2.0</i>
Drugs						
Drug (Cult., Manuf., Traff.)	0.2	0.4	0.1	-0.2	-0.1	0.1
Drug (Possess, Use)	0.5	-0.3	-0.5	0.1	-0.6	-0.1
<i>Sub-Total</i>	<i>0.4</i>	<i>0.0</i>	<i>-0.4</i>	<i>0.0</i>	<i>-0.4</i>	<i>-0.1</i>
Other Crime						
Going Equipped To Steal	-0.8	1.0	0.2	0.0	0.2	0.1
Justice Procedures	0.3	0.0	0.0	1.3	-2.6	-0.4
Regulated Public Order	4.5	8.4	-1.9	4.4	-2.2	2.1
Weapons / Explosives	1.0	0.4	-0.8	0.5	-1.3	-0.1
Harassment	9.9	10.7	-13.1	-16.9	-17.9	-6.0
Behaviour In Public	4.0	0.3	0.9	1.5	0.0	1.7
Other	0.8	1.7	0.4	-5.6	1.4	0.0
<i>Sub-Total</i>	<i>3.5</i>	<i>1.5</i>	<i>-0.6</i>	<i>-1.0</i>	<i>-2.8</i>	<i>0.2</i>
TOTAL	7.0	4.3	0.8	0.9	-2.5	2.3

Note: 'Police Region' refers to the region where the offence occurred.

OFFENCES CLEARED FROM PREVIOUS REPORTING PERIODS BY OFFENCE CATEGORY & POLICE REGION, 2008/09

Table 6.2.4

	Police Regions					Total Victoria*
	1	2	3	4	5	
Crime Against The Person						
Homicide	0	3	1	0	2	6
Rape	27	52	45	53	43	220
Sex (non-Rape)	65	132	140	151	145	633
Robbery	64	30	45	50	23	212
Assault	332	350	331	280	395	1688
Abduction/Kidnap	5	2	3	3	6	19
<i>Sub-Total</i>	<i>493</i>	<i>569</i>	<i>565</i>	<i>537</i>	<i>614</i>	<i>2778</i>
Crime Against Property						
Arson	5	30	11	12	19	77
Property Damage	99	156	188	134	201	778
Burglary (Aggravated)	14	19	17	11	12	73
Burglary (Residential)	174	175	206	123	97	775
Burglary (Other)	136	130	136	108	156	666
Deception	539	164	245	199	193	1341
Handle Stolen Goods	4	6	8	1	6	25
Theft From Motor Vehicle	175	106	148	153	137	719
Theft (Shopsteal)	54	53	78	42	55	282
Theft Of Motor Vehicle	156	125	146	115	145	687
Theft Of Bicycle	27	10	13	5	5	60
Theft (Other)	314	231	279	225	260	1309
<i>Sub-Total</i>	<i>1697</i>	<i>1205</i>	<i>1475</i>	<i>1128</i>	<i>1286</i>	<i>6792</i>
Drugs						
Drug (Cult., Manuf., Traff.)	10	8	6	0	4	28
Drug (Possess, Use)	14	13	9	6	3	45
<i>Sub-Total</i>	<i>24</i>	<i>21</i>	<i>15</i>	<i>6</i>	<i>7</i>	<i>73</i>
Other Crime						
Going Equipped To Steal	1	0	0	0	0	1
Justice Procedures	63	96	90	88	100	437
Regulated Public Order	0	9	6	4	5	24
Weapons / Explosives	10	10	5	8	0	33
Harassment	29	16	38	14	32	129
Behaviour In Public	4	3	9	8	0	24
Other	12	19	9	32	13	85
<i>Sub-Total</i>	<i>119</i>	<i>153</i>	<i>157</i>	<i>154</i>	<i>150</i>	<i>733</i>
TOTAL	2333	1948	2212	1825	2057	10376

Note: 'Police Region' refers to the region where the offence occurred.

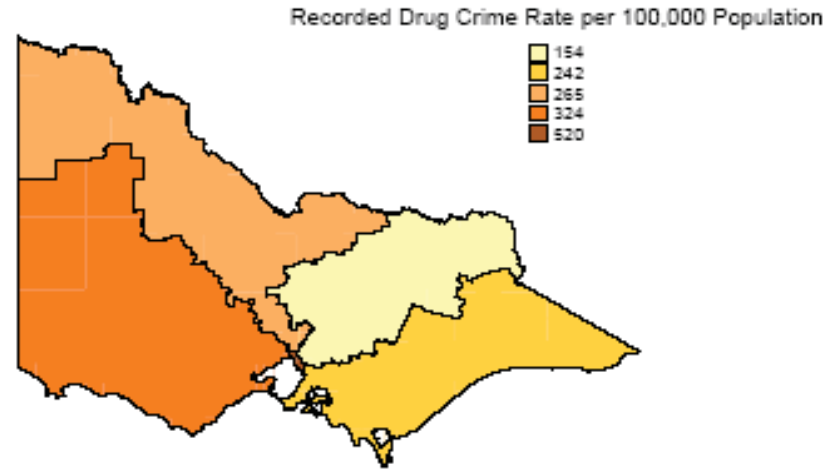

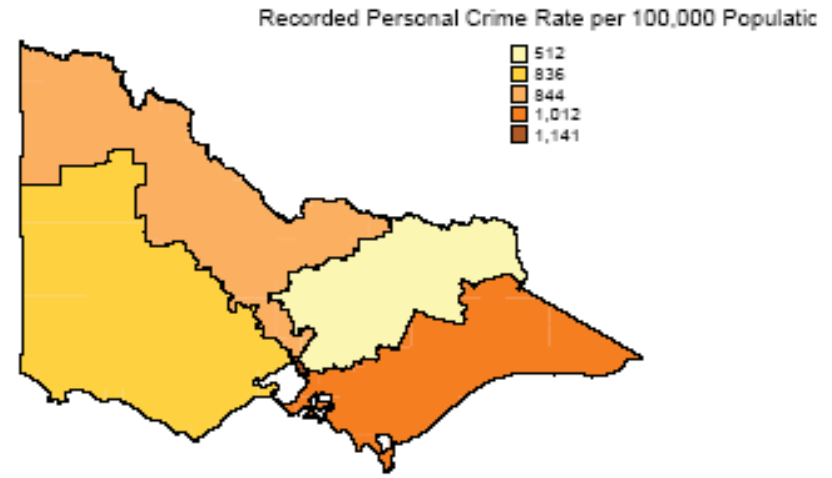
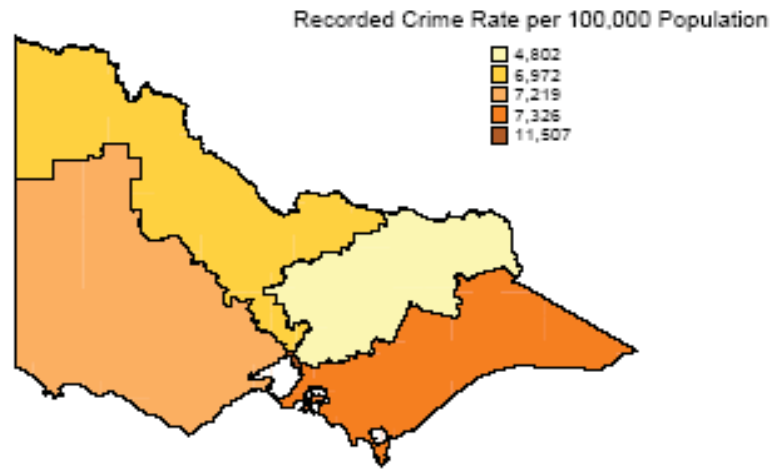
The above table refers to offences recorded prior to 2008/09 that were cleared during 2008/09.

* Includes offences cleared where location was not specified.

2008/09 TOTAL RECORDED CRIME RATE PER 100,000 POPULATION

VICTORIA POLICE REGIONS

MAP 3: 2008/09 RECORDED CRIME RATE PER 100,000 POPULATION



OFFENCES RECORDED BY POSTCODE, 2008/09

Table 6.3

P/Code	Name	No. 2008/09	No. 2007/08	No. 2006/07	No. 2005/06	P/Code	Name	No. 2008/09	No. 2007/08	No. 2006/07	No. 2005/06
3000	Melbourne City	23655	20264	20264	19050	3047	Broadmeadows/Dallas	3197	3104	3122	2858
3002	East Melbourne	1110	1151	1103	994	3048	Coolaroo/Meadow Heights	996	1218	1310	1020
3003	West Melbourne	500	606	858	449	3049	Westmeadows/Attwood	417	467	315	433
3006	Southbank	1741	2120	1882	2146	3051	North Melbourne	1280	1419	1606	1368
3008	Docklands	543	652	440	306	3052	Parkville	792	901	876	791
3011	Footscray	3443	3281	2847	3214	3053	Carlton South	1844	2161	2447	2389
3012	Footscray West/Maidstone	1710	2079	1885	1737	3054	Carlton North	566	692	766	634
3013	Yarraville	754	951	710	783	3055	Brunswick West	583	543	622	762
3015	Newport/Spotswood	922	1202	987	963	3056	Brunswick	2440	2444	2527	2423
3016	Williamstown	1101	1323	1047	1121	3057	Brunswick East	566	610	765	564
3018	Altona	835	863	916	832	3058	Coburg+East/Moreland	2643	2929	2794	2707
3019	Braybrook	889	899	848	892	3059	Greenvale	299	344	363	310
3020	Sunshine/Albion	5067	4984	5467	4935	3060	Fawkner	785	904	820	795
3021	St Albans+East/Kealba/Kings Park	3697	3925	3485	3782	3061	Campbellfield	1108	1241	1250	1381
3022	Ardeer	337	303	371	494	3062	Somerton	154	201	172	186
3023	Deer Park	2941	2828	2281	2342	3063	Oaklands Junction/Yuroke	24	18	22	15
3024	Wyndham Vale/Mambourin/Mount Cottrell	597	460	509	371	3064	Craigieburn/Donnybrook/Kal Kallo	2528	2579	1976	1900
3025	Altona North/Brooklyn	1129	1147	1021	1042	3065	Fitzroy	2684	2907	2702	2618
3026	Laverton North	676	547	812	439	3066	Collingwood	1852	2271	1905	2049
3027	RAAF Laverton	20	1	1	0	3067	Abbotsford	726	799	744	731
3028	Laverton/Altona Meadows	1758	1990	1743	1797	3068	Clifton Hill	1334	1609	1720	1563
3029	Hoppers Crossing	3505	3305	3431	2852	3070	Northcote	1939	1997	1910	1901
3030	Werribee+South/Derrimut	4687	4046	5477	3282	3071	Thornbury	1056	1360	1175	985
3031	Flemington/Newmarket	2004	2033	1962	2218	3072	Preston+East	4561	4599	4473	4676
3032	Ascot Vale/Maribyrnong	2928	2590	2665	2504	3073	Reservoir/Keon Park	3227	3514	3156	3347
3033	Keilor East	451	578	525	591	3074	Thomastown	1915	2015	1870	1784
3034	Avondale Heights	361	312	423	390	3075	Lalor	1127	1027	1577	1058
3036	Keilor	261	295	232	299	3076	Epping	2633	2453	2289	2240
3037	Delahey/Hillside	1673	1916	1788	1923	3078	Fairfield/Alphington	703	738	797	682
3038	Keilor Downs/Taylor Lakes	1819	1963	1605	1829	3079	Ivanhoe	693	777	841	991
3039	Moonee Ponds	1405	1626	1635	1549	3081	Heidelberg West/Heights	1254	1210	1325	1332
3040	Essendon	1272	1618	1576	1375	3082	Mill Park/Blossom Park	1298	1423	1493	1237
3041	Essendon North/Strathmore	459	540	461	428	3083	Bundoora/Kingsbury	1622	1542	1607	1516
3042	Niddrie/Airport West	1275	1271	1471	1482	3084	Heidelberg/Rosanna/Banyule/Eaglemont	1675	1600	1642	1733
3043	Tullamarine/Gladstone Park	1251	1470	1372	1430	3085	Macleod/Yallambie	421	411	531	539
3044	Pascoe Vale+South/Coburg North	1105	1096	1136	1012	3087	Watsonia	422	380	515	602
3045	Melbourne Airport	317	307	332	380	3088	Greensborough/Briar Hill	1380	1450	1836	1574
3046	Glenroy	2009	2209	2095	1871	3089	Diamond Creek	431	375	407	337

Note: The postcode name description includes all areas that share the same postcode. For example, postcode 3130 has the name Blackburn+North+South/Laburnum. The '+' denotes the postcode name should be read as including the suburbs of Blackburn North, Blackburn South and Laburnum.

OFFENCES RECORDED BY POSTCODE, 2008/09

Table 6.3 (Continued)

P/Code	Name	No.	No.	No.	No.	P/Code	Name	No.	No.	No.	No.
		2008/09	2007/08	2006/07	2005/06			2008/09	2007/08	2006/07	2005/06
3090	Plenty	48	49	56	55	3136	Croydon+South+North/Hills	1986	2052	2318	2567
3091	Yarrambat	32	39	39	31	3137	Kilsyth+South	748	547	613	694
3093	Lower Plenty	125	91	116	115	3138	Mooroolbark	924	917	1009	1037
3094	Montmorency	260	248	270	266	3139	Wandin+East+North/Yallock	301	326	272	281
3095	Eltham/Research	1062	784	858	923	3140	Lilydale/Brookfield	867	926	1071	1099
3096	Wattle Glen	52	31	44	24	3141	South Yarra	2258	2404	3558	2905
3097	Kangaroo Ground+South	17	19	21	23	3142	Toorak	641	670	823	818
3099	Hurstbridge/Arthurs Creek	128	197	127	109	3143	Armadale	636	707	711	681
3101	Kew+North/Studley Park	1150	1230	1306	1207	3144	Malvern/Kooyong	892	962	1122	1281
3102	Kew East	170	198	239	184	3145	Malvern East/Darling/Caulfield E	1805	1673	1723	1563
3103	Balwyn/Deepdene	630	566	617	596	3146	Glen Iris/Gardiner/Tooronga	600	700	922	768
3104	Balwyn North/Greythorn	512	507	488	433	3147	Ashburton/Alamein/Ashwood	492	610	768	644
3105	Bulleen	357	342	425	401	3148	Holmesglen/Chadstone/Jordanville	791	946	893	877
3106	Templestowe	508	416	379	311	3149	Mount Waverley/Pinewood/Syndal	978	997	1138	981
3107	Templestowe Lower	297	470	383	350	3150	Glen Waverley/Wheelers Hill	3282	2240	2139	2800
3108	Doncaster	1193	968	1024	1148	3151	Burwood East	374	381	477	391
3109	Doncaster East	804	676	747	712	3152	Wantima+South/Studfield	2023	2042	2041	2050
3111	Donvale	213	245	380	273	3153	Bayswater+North	1304	1533	1866	1718
3113	Warrandyte	218	159	141	150	3154	The Basin	176	155	174	150
3114	Park Orchards	92	61	46	62	3155	Boronia	1439	1949	1768	1635
3115	Wonga Park	75	68	85	82	3156	Ferntree Gully+Upper/Lysterfield	1926	1883	2183	2053
3116	Chirnside Park	434	380	431	339	3158	Upwey	275	295	335	283
3121	Richmond/Burnley	4881	5151	4994	4067	3159	Menzies Creek/Selby	58	62	54	87
3122	Hawthorn/Glenferrie	1946	2015	2222	2032	3160	Belgrave+South+Heights/Tecoma	383	450	503	507
3123	Hawthorn East/Auburn	413	461	513	487	3161	Caulfield North/Crimea	667	684	800	889
3124	Camberwell/Hartwell	1091	1093	1342	1207	3162	Caulfield South	727	848	708	745
3125	Burwood/Bennettswood	603	561	663	693	3163	Carnegie/Murrumbena/Glenhuntly	1220	1248	1292	1385
3126	Canterbury	239	274	290	269	3165	Bentleigh East	970	727	897	941
3127	Surrey Hills/Chatham/Mont Albert	593	550	532	677	3166	Oakleigh/Oakleigh East/Hughesdale/Huntingdale	1598	1430	1529	1653
3128	Box Hill+South/Wattle Park	1745	1808	1596	1649	3167	Oakleigh South	408	402	355	371
3129	Box Hill North/Kerrimuir	453	418	465	494	3168	Clayton/Clayton North/Notting Hill	1510	1643	1609	1805
3130	Blackburn+North+South/Laburnum	1008	1021	1069	1104	3169	Clayton South/Clarinda/Westall	844	694	789	827
3131	Nunawading/Forest hill	1207	1297	1314	1457	3170	Mulgrave/Brandon Park	959	1235	1065	1094
3132	Mitcham/Heatherdale/Rangeview	613	819	748	743	3171	Springvale	1666	1772	1643	1747
3133	Vermont+South	550	676	565	680	3172	Springvale South	983	698	716	641
3134	Ringwood+North/Warranwood/Warrandyte+Sth	2742	3064	3184	3157	3173	Keysborough	1557	1096	1457	2091
3135	Ringwood East/Heathmont	818	944	936	992	3174	Noble Park	2113	2096	2210	2072

Note: The postcode name description includes all areas that share the same postcode. For example, postcode 3130 has the name Blackburn+North+South/Laburnum. The '+' denotes the postcode name should be read as including the suburbs of Blackburn North, Blackburn South and Laburnum.

OFFENCES RECORDED BY POSTCODE, 2008/09

Table 6.3 (Continued)

P/Code	Name	No.	No.	No.	No.
		2008/09	2007/08	2006/07	2005/06
3175	Dandenong/Bangholme	7155	7237	7542	8248
3177	Doveton	782	1697	970	695
3178	Rowville	1404	1339	1489	1633
3179	Scoresby	297	333	333	430
3180	Knoxfield	269	322	341	325
3181	Prahran	2999	2761	3378	3095
3182	St Kilda	4310	4326	4505	4472
3183	Balaclava	1013	1074	1158	1071
3184	Elwood	812	895	966	879
3185	Elsternwick/Gardenvale	788	869	926	924
3186	Brighton/Brighton Middle/North	1131	1272	1407	1324
3187	Brighton East	401	474	496	419
3188	Hampton	882	806	789	866
3189	Moorabbin+East	978	881	868	918
3190	Highett	637	668	492	605
3191	Sandringham	462	485	441	460
3192	Cheltenham+East	2154	1654	1618	2123
3193	Black Rock/Cromer/Beaumaris	548	536	590	564
3194	Mentone	918	749	790	659
3195	Mordialloc	2096	1679	1743	1828
3196	Chelsea	1303	1126	1075	1034
3197	Carrum	681	570	711	608
3198	Seaford	1716	1677	1654	1516
3199	Frankston	7020	6751	6401	7750
3200	Frankston North	668	624	662	630
3201	Carrum Downs	1666	1482	1868	1328
3202	Heatherton	74	103	97	76
3204	Bentleigh/McKinnon/Ormond	1134	1189	1450	1545
3205	South Melbourne	2009	2225	2142	2592
3206	Albert Park	813	830	895	745
3207	Port Melbourne	1401	1639	2159	1648
3211	Little River	85	73	76	64
3212	Lara/Avalon	593	581	521	822
3214	Corio/Nortlane/North Shore	2541	2759	2688	2739
3215	Geelong North/Bell Park	1281	1188	1266	1290
3216	Belmont/Freshwater Creek	2219	1888	1701	1781
3218	Geelong West/Herne Hill/Manifold	845	785	860	778

P/Code	Name	No.	No.	No.	No.
		2008/09	2007/08	2006/07	2005/06
3219	Geelong East/Breakwater/Newcombe	1292	1144	1281	1405
3220	Geelong+South/Bareena/Chilwell	3256	2985	2877	3001
3221	Anakie/Barrabool	391	376	333	1004
3222	Drysdale/Clifton Springs	450	192	196	203
3223	Portarlington/Indented Head	221	238	245	230
3224	Leopold	231	200	146	172
3225	Queenscliff/Pt Lonsdale	139	199	216	152
3226	Ocean Grove/Collendina	424	430	395	431
3227	Barwon Heads/Breamlea	202	181	176	151
3228	Torquay/Bellbrae/Jan Juc	794	635	586	705
3230	Anglesea	141	168	160	159
3231	Aireys Inlet/Eastern View/Fairhaven/Moggs Creek	67	15	44	41
3232	Lorne	209	195	222	264
3233	Apollo Bay/Skenes Creek	174	141	197	199
3235	Deans Marsh	6	6	6	2
3236	Forrest	13	15	20	4
3237	Beech Forest	5	10	28	15
3238	Lavers Hill	10	14	4	28
3239	Gellibrand River/Kennedeys Creek	9	13	18	6
3240	Moriac/Mount Moriac/Buckley	31	28	30	26
3241	Winchelsea/Bambra/Wurdiboluc	118	89	97	77
3242	Birregurra	15	28	22	35
3243	Barwon Downs/Warncoort	14	10	8	4
3249	Yeodene/Alvie	111	83	76	62
3250	Colac	966	810	921	880
3251	Beeac	12	17	9	6
3254	Cororooke	2	12	0	2
3260	Camperdown	220	150	141	158
3264	Terang	146	128	78	115
3265	Noorat	78	54	64	40
3266	Cobden/Simpson	113	84	82	71
3267	Scotts Creek	10	10	3	16
3268	Timboon/Nullawarre	62	92	102	68
3269	Port Campbell/Princetown	27	63	42	60
3270	Peterborough	8	4	16	13
3271	Darlington/Pura Pura	8	6	4	16
3272	Mortlake	61	88	49	103

Note: The postcode name description includes all areas that share the same postcode. For example, postcode 3130 has the name Blackburn+North+South/Laburnum. The '+' denotes the postcode name should be read as including the suburbs of Blackburn North, Blackburn South and Laburnum.

OFFENCES RECORDED BY POSTCODE, 2008/09

Table 6.3 (Continued)

P/Code	Name	No.	No.	No.	No.
		2008/09	2007/08	2006/07	2005/06
3273	Hexham	11	6	5	4
3274	Caramut	2	4	15	6
3275	Mailer Flat	2	7	3	2
3276	Woolsthorpe	1	6	9	10
3277	Allansford	26	16	22	57
3278	Purnim	2	3	3	9
3279	Ballangeigh	14	7	4	2
3280	Warrnambool	2369	2584	2359	2783
3281	Bushfield	9	5	1	3
3282	Koroit	64	62	51	68
3283	Kirkstall/Crossley/Tower Hill/Killamey/Willatook	57	29	19	21
3284	Port Fairy	133	143	293	237
3285	Yambuk/St Helens Plains	57	56	29	32
3286	Macarthur	19	18	19	12
3287	Hawkesdale	1	12	12	20
3289	Penshurst	11	16	32	23
3292	Nelson	14	7	17	15
3293	Glenthompson	12	10	14	15
3294	Dunkeld	48	18	17	9
3300	Hamilton	829	742	659	895
3301	Byaduck	8	15	6	7
3302	Branxholme	4	5	9	29
3303	Condah	5	3	6	3
3304	Heywood/Dartmoor	102	105	120	400
3305	Portland	1325	1278	1208	1020
3309	Digby		2	4	3
3310	Merino	5	8	38	18
3311	Casterton	107	79	84	93
3312	Poolaigelo/Chetwynd	23	28	26	27
3314	Cavendish	12	6	3	6
3315	Coleraine/Connewirrecco	69	67	60	45
3317	Harrow/St Evins	1	3	1	2
3318	Edenhope	33	36	20	47
3319	Apsley	5	4	8	6
3321	Inverleigh	31	17	9	20
3322	Cressy	4	6	2	14
3323	Berrybank	4	3	2	0

P/Code	Name	No.	No.	No.	No.
		2008/09	2007/08	2006/07	2005/06
3324	Lismore/Mount Bute	17	21	16	19
3325	Derrinallum	10	14	10	6
3328	Teesdale	14	25	19	15
3329	Shelford	9	10	5	0
3330	Rokewood	4	5	11	5
3331	Bannockburn/Maude	70	61	63	68
3332	Lethbridge	13	8	10	13
3333	Meredith	39	34	20	15
3334	Elaine/Bungal/Cargerie/Morrison	16	10	13	19
3335	Rockbank	174	159	176	138
3337	Melton/Kurunjang/Toolern Vale	2398	2320	2456	2055
3338	Melton South/Exford/Downs	763	861	747	851
3340	Bacchus Marsh/Darley/Balliang	879	1071	974	1104
3341	Greendale/Korobeit	25	28	32	42
3342	Ballan/Beremboke/Blakeville	189	149	166	134
3345	Gordon/Mount Egerton	30	34	33	43
3350	Ballarat+North/Alfredton	5942	5686	5293	5534
3351	Berringa/Cape Clear/Carngham	224	168	180	152
3352	Dereel/Addington/Blowhard	341	337	355	353
3354	Bakery Hill/Woodmans Hill	2	5	1	1
3355	Wendouree	1345	1139	996	1153
3356	Sebastopol	1157	1281	1015	1016
3357	Buninyong/Clarendon/Mount Mercer	56	91	69	72
3360	Linton/Pittong/Willowvale	18	31	18	12
3361	Skipton/Bradvale/Carranballac	25	7	18	37
3363	Creswick+North/Glendaruel	125	179	205	140
3364	Allendale/Ascot/Bald Hills/Barkstead	31	48	51	58
3370	Clunes	68	69	61	38
3371	Talbot/Amherst/Burnbank	58	33	45	69
3373	Beaufort/Chute/Eurambeen	102	110	96	83
3375	Buangor/Middle Creek	16	9	6	14
3377	Ararat/Barton/Cathcart/Crowlands	848	808	914	822
3378	Tatooon+North	1	6	2	1
3379	Willaura/Wickliffe/Stavelly	29	27	30	28
3380	Stawell/Bellellen/Concongella	665	662	721	787
3381	Barkly/Callawadda	43	53	34	54
3384	Landsborough	20	27	17	21

Note: The postcode name description includes all areas that share the same postcode. For example, postcode 3130 has the name Blackburn+North+South/Laburnum. The '+' denotes the postcode name should be read as including the suburbs of Blackburn North, Blackburn South and Laburnum.

OFFENCES RECORDED BY POSTCODE, 2008/09

Table 6.3 (Continued)

P/Code	Name	No.	No.	No.	No.
		2008/09	2007/08	2006/07	2005/06
3385	Dadswells Bridge/Glenorchy	19	12	13	18
3387	Marnoo+East/Raluana	8	4	11	5
3388	Rupanyup+North+South/Ashens	5	15	18	8
3390	Murtoa/Coromby/Kellalac/Kewell	87	37	67	51
3391	Brim/Brim East/Mellis	21	2	5	4
3392	Minyip/Nullan/Sheep Hills	18	20	24	33
3393	Warracknabeal/Aubrey	721	147	159	200
3395	Beulah/Kenmare	10	12	20	33
3396	Hopetoun	26	29	17	23
3399	Longerenong	11	9	6	15
3400	Horsham/Brimpaen/Garup	2163	1510	1497	1404
3401	Black Heath/Brooksby/Bungalally	60	65	70	65
3407	Balmoral	8	4	4	8
3409	Natimuk/Aripiles/Grass Flat	4	11	5	7
3412	Goroke/Karnak	17	7	5	7
3413	Awonga/Boorooopi/Kangawall	0	2	0	0
3414	Dimboola/Arkona/Dart Dart/Katyil	64	73	115	85
3415	Lillimur	1	7	11	1
3418	Nhill/Baker/Balrootan North	95	155	110	80
3419	Kaniva/Lillimur South	27	38	19	34
3420	Leeor	5	5	7	6
3422	Pullut	1	2	0	4
3423	Jeparit	17	8	25	15
3424	Rainbow/Albucutya/Pella/Werrap	17	22	28	30
3427	Diggers Rest	113	87	137	121
3428	Bulla	49	33	32	38
3429	Sunbury/Goonawarra	1700	1642	1761	1720
3430	Clarkefield	11	22	17	3
3431	Riddells Creek	128	83	95	121
3432	Bolinda	0	0	0	4
3433	Monegeeta	5	4	7	4
3434	Romsey/Monegeetta North	199	552	147	158
3435	Lancefield	140	111	181	128
3437	Gisborne/Bullengarook	304	277	250	233
3438	New Gisbourne	48	84	58	37
3440	Macedon	61	66	63	73

P/Code	Name	No.	No.	No.	No.
		2008/09	2007/08	2006/07	2005/06
3441	Mount Macedon	21	23	19	29
3442	Woodend/Ashbourne/Hesket	227	217	250	238
3444	Kyneton/Redesdale/Tylden	487	502	587	573
3446	Malmsbury/Drummond North	63	49	57	74
3447	Taradale	16	14	21	28
3448	Elphinstone/Metcalf	33	26	20	25
3450	Castlemaine	522	591	711	666
3451	Campbells Creek/Chewton/Barkers Creek	96	123	125	119
3453	Harcourt	55	70	71	44
3458	Trentham/Barrys Reef	48	42	51	80
3460	Daylesford/Lillicur	156	165	191	169
3461	Borlands/Bullarto+South	93	97	109	100
3462	Newstead/Muckleford South	20	27	43	29
3463	Maldon/Carlsruhe/Laanecoorie	87	93	75	213
3464	Carisbrook	31	22	25	23
3465	Maryborough	706	873	583	732
3467	Avoca/Lamplough/Moyreisk	56	36	39	34
3468	Amphitheatre/Glenpatrick	7	0	4	4
3469	Elmhurst/Eversley/Glenlofty	8	2	3	5
3472	Dunolly/Bromley/Betley	130	75	68	64
3475	Bealiba/Burkes Flat	16	10	24	33
3478	St Arnaud/Avon Plains	280	213	170	250
3480	Donald/Areegra/Boolite/Burrereo	55	57	73	110
3482	Watchem+West/Massey	12	11	30	7
3483	Birchip	20	43	16	18
3485	Woomelang	3	6	17	28
3487	Lascelles	2	5	2	2
3488	Speed	0	1	3	1
3489	Tempy	5	0	1	0
3490	Ouyen	90	113	107	98
3491	Patchewollock	0	1	2	0
3494	Nangiloc/Colignan/Cullulleraine	31	28	27	26
3496	Red Cliffs/Stewart/Cardross	366	432	287	286
3498	Irymple	119	114	121	111
3500	Mildura	3508	3330	3148	3323

Note: The postcode name description includes all areas that share the same postcode. For example, postcode 3130 has the name Blackburn+North+South/Laburnum. The '+' denotes the postcode name should be read as including the suburbs of Blackburn North, Blackburn South and Laburnum.

OFFENCES RECORDED BY POSTCODE, 2008/09

Table 6.3 (Continued)

P/Code	Name	No. 2008/09	No. 2007/08	No. 2006/07	No. 2005/06
3501	Nichols Point/Koorlong	39	38	33	34
3505	Merbein/Cabarita	229	234	281	276
3506	Cowangie	4	10	0	1
3507	Walpeup	3	2	2	7
3509	Underbool	12	3	5	5
3512	Murrayville	5	3	6	7
3515	Marong	17	26	10	17
3516	Bridgewater/Derby/Leichhardt	43	44	40	48
3517	Inglewood/Jarklin/Salisbury West	90	77	50	88
3518	Wedderburn/Ailsa/Berrimal	94	71	95	80
3520	Kinypanial/Korongvale	46	53	39	27
3521	Pyalong	22	23	27	20
3522	Tooborac	15	9	12	12
3523	Heathcote/Costerfield	169	178	196	246
3525	Charlton/Buckrabanyule/Wychitella	67	77	99	116
3527	Wycheproof/Corack East	12	19	25	37
3529	Nullawil	3	1	2	2
3530	Culgoa	0	7	3	5
3531	Berriwillock	2	7	3	2
3533	Sea Lake/Nandaly	25	17	25	25
3537	Boort/Gredgwin	29	20	19	29
3539	Bendigo Roadside	21	20	13	34
3540	Quambatook	7	9	7	14
3542	Lalbert	9	5	5	4
3544	Ultima	9	32	2	3
3546	Manangatang/Chinkapook	16	31	16	15
3549	Robinvale	683	639	546	478
3550	Bendigo/Kennington/White Hills	3741	4582	3913	3697
3551	Arnold/Epsom/Axedale	378	422	414	352
3555	Golden Square/Kangaroo Flat	943	940	880	904
3556	Eaglehawk/California Gully	833	978	847	670
3557	Goornong/Fosterville	19	47	10	25
3558	Elmore	29	53	43	44
3559	Corop/Colbinabbin	18	16	5	10
3561	Rochester/Bamawm/Nanneella	190	186	134	134
3562	Torrumbarry	18	11	4	7
3563	Lockington	9	12	23	17

P/Code	Name	No. 2008/09	No. 2007/08	No. 2006/07	No. 2005/06
3564	Echuca/Patho	1152	1145	1118	1309
3565	Kotta	1	2	5	8
3566	Gunbower	8	17	16	15
3567	Leitchville	14	14	7	12
3568	Cohuna	97	94	42	91
3570	Raywood	36	10	39	14
3571	Dingee/Tandara	4	3	15	3
3572	Prairie/Milloo/Piavella/Tennyson	4	2	5	4
3573	Mitiamo/Calivil	6	14	5	10
3575	Pyramid Hill/Mincha	19	27	30	58
3576	Durham Ox	0	1	0	5
3578	Macorna	2	3	0	1
3579	Kerang/Macorna/Murrabit	376	430	324	278
3580	Koondrook	17	15	24	31
3581	Lake Charm/Mystic Park	15	12	6	10
3583	Tresco	7	15	6	2
3584	Lake Boga	40	67	27	28
3585	Swan Hill	1309	1236	1145	1165
3586	Swan Hill Suburbs	13	18	17	2
3589	Woorinen	10	7	3	8
3590	Beverford	4	2	0	0
3591	Vinifera	1	11	3	0
3595	Nyah West/Ryanby/Yarraby	41	38	53	32
3596	Wood Wood	2	2	24	2
3597	Piangil	8	22	12	27
3599	Boundary Bend	8	6	29	6
3607	Tabilk	4	0	4	7
3608	Nagambie/Dargalong	102	93	122	778
3610	Murchison/Dhurringile	80	92	87	97
3612	Rushworth/Mathiesons/Wanalta	123	146	129	111
3614	Toolamba	21	29	22	32
3616	Tatura/Cooma/Gillieston/Harston	335	254	242	241
3617	Byrneside	1	3	4	5
3618	Merrigum	43	23	18	31
3620	Kyabram/Lancaster/Wyuna	486	497	401	353
3621	Tongala/Yambuna	99	75	64	65
3622	Koyuga+South/Strathallan/Simmie	1	9	7	2

Note: The postcode name description includes all areas that share the same postcode. For example, postcode 3130 has the name Blackburn+North+South/Laburnum. The '+' denotes the postcode name should be read as including the suburbs of Blackburn North, Blackburn South and Laburnum.

OFFENCES RECORDED BY POSTCODE, 2008/09

Table 6.3 (Continued)

P/Code	Name	No.	No.	No.	No.	P/Code	Name	No.	No.	No.	No.
		2008/09	2007/08	2006/07	2005/06			2008/09	2007/08	2006/07	2005/06
3623	Stanhope	36	31	45	28	3688	Barnawartha	20	35	23	33
3624	Girgarre	39	27	18	40	3690	Wodonga	2370	2503	2739	2550
3629	Mooroopna/Ardmona/Coomboona	630	658	563	648	3691	Allans Flat/Bandiana/Baranduda	113	148	91	115
3630	Shepparton/Benarch/Branditt	3514	3584	3260	3685	3695	Huon	5	11	5	6
3631	Kialla/Lemnos/Pine Lodge South	223	254	210	221	3697	Tawonga	19	4	5	18
3633	Congupna	11	5	10	28	3698	Tawonga South	9	5	9	6
3634	Tallygaroopna/Bunbartha	30	37	25	51	3699	Mount Beauty/Bogong/Falls Creek	67	74	42	79
3635	Wunghnu	16	23	20	22	3700	Tallangatta/Tallandoon	31	44	34	48
3636	Numurkah/Dunbulbalane	172	205	265	319	3701	Eskdale/Granya/Guys Forrest	18	25	20	35
3637	Waaia	15	21	11	8	3704	Keotong	2	1	1	1
3638	Nathalia/Kotupna	83	87	60	68	3705	Cudgewa/Nariel	19	12	9	12
3639	Picola/Barmah	21	28	25	25	3707	Corryong/Colac Colac/Koetong	71	89	127	134
3640	Katunga	21	28	29	21	3708	Tintalra	3	0	2	3
3641	Strathmerton	222	40	40	113	3709	Walwa/Burrowye	11	16	14	8
3644	Cobram	460	501	565	622	3711	Buxton	27	31	8	14
3646	Dookie/Katandra North/Youanmite	25	15	14	8	3712	Thornton/Rubicon	27	18	8	9
3647	Dookie College	1	0	2	1	3713	Eildon	61	54	85	82
3649	Katamatite	15	8	20	19	3714	Alexandra/Archeron/Taggerty	414	174	132	153
3658	Broadford/Tyaak	207	202	208	281	3715	Merton/Ancona	19	5	5	10
3659	Tallarook	40	41	34	31	3717	Yea/Flowerdale/Glenburn	238	194	159	156
3660	Seymour/Trawool	1026	1073	1079	1094	3718	Molesworth	1	0	7	3
3662	Puckapanyal Milpo	17	13	51	16	3719	Yarck	7	14	23	1
3663	Mangalore	3	18	14	8	3720	Bonnie Doon	21	25	15	28
3664	Avenel	69	51	51	48	3722	Mansfield/Knockwood	338	268	241	300
3665	Longwood	20	9	10	14	3723	Booroolite/Gaffneys Creek	151	160	150	189
3666	Euroa/Balmatum/Creighton Creek	240	155	183	163	3724	Mansfield	0	1	1	1
3669	Violet Town/Boho	44	60	42	31	3725	Goorambat/Stewarton	29	8	15	7
3670	Baddaginnie	30	20	31	35	3726	Devenish/Bungeet/Thoona	3	7	6	8
3672	Benalla	1017	860	811	950	3727	St James/Yundool/Lake Rowan	3	2	4	5
3673	Goomalibee/Lurg/Tatong/Winton	30	40	41	42	3728	Tungamah/Wilby/Boomanoomanah	29	27	18	16
3675	Glenrowan/Boweya/Greta	51	72	69	77	3730	Yarrawonga/Telford/Bundalong	291	351	458	448
3677	Wangaratta	1629	1954	1695	1365	3732	Moyhu	12	4	13	7
3678	Broomfield/Cheshunt/Milawa	46	73	76	67	3733	Whitfield	0	15	5	11
3682	Springhurst	10	7	6	6	3735	Whorouly	7	4	12	2
3683	Chiltern	78	75	47	36	3737	Myrtleford/Merriang	173	162	154	155
3685	Rutherglen/Browns Plains	166	92	141	120	3738	Ovens	3	6	0	1
3687	Wahgunyah	34	9	17	28	3739	Eurobin	4	5	3	1

Note: The postcode name description includes all areas that share the same postcode. For example, postcode 3130 has the name Blackburn+North+South/Laburnum. The '+' denotes the postcode name should be read as including the suburbs of Blackburn North, Blackburn South and Laburnum.

OFFENCES RECORDED BY POSTCODE, 2008/09

Table 6.3 (Continued)

P/Code	Name	No.	No.	No.	No.
		2008/09	2007/08	2006/07	2005/06
3740	Porepunkah/Mt Buffalo	19	10	11	26
3741	Bright/Freeburgh/Harrietville	181	196	184	384
3744	Wandiligong	7	6	5	3
3746	Eldorado	13	8	15	27
3747	Beechworth/Murmungee	125	191	157	145
3749	Yackandandah	56	27	23	31
3750	Wollert	23	29	23	27
3751	Woodstock	3	13	12	11
3752	South Morang	1068	717	637	613
3753	Beveridge	34	35	21	26
3754	Mernda/Doreen	327	219	151	99
3755	Yan Yean	5	6	16	10
3756	Wallan Wallan	399	460	201	308
3757	Whittlesea/Eden Park/Glenvale	342	353	373	333
3758	Wandong	68	80	82	86
3759	Panton Hill	19	8	14	16
3760	Smiths Gully	1	4	5	3
3761	St Andrews/Mittons Bridge	16	25	32	27
3762	Bylands	5	3	0	3
3763	Kinglake	66	59	90	77
3764	Kilmore	341	346	315	508
3765	Montrose	180	194	219	230
3766	Kalorama	10	22	37	18
3767	Mount Dandenong	39	35	34	38
3770	Coldstream/Gruyere/Yering	66	89	88	86
3775	Yarra Glen/Christmas Hills	84	74	86	110
3777	Healesville/Mt Slide/Castella	504	456	427	432
3778	Narbethong	13	21	17	15
3779	Marysville	37	73	44	58
3781	Cockatoo/Nangana	304	274	242	170
3782	Emerald/Clematis/Avonsleigh	432	403	356	374
3783	Gembrook	121	116	70	80
3785	Tremont	11	16	16	10
3786	Ferny Creek	31	42	59	26
3787	Sassafras+South	30	27	28	18
3788	Olinda	80	86	94	78

P/Code	Name	No.	No.	No.	No.
		2008/09	2007/08	2006/07	2005/06
3789	Sherbrooke	25	20	13	16
3791	Kallista	28	37	37	42
3792	The Patch	19	16	14	16
3793	Monbulk	159	179	171	152
3795	Silvan+South/Burleigh	36	48	38	29
3796	Mount Evelyn/Kalorama/McKillop	305	310	281	294
3797	Yarra Junction/Powelltown	145	140	108	165
3799	Warburton+East/Cambarville	265	240	323	316
3802	Endeavour Hills	995	1103	1137	1222
3803	Hallam	703	775	812	787
3804	Narre Warren North+East	865	827	760	712
3805	Narre Warren	2470	2358	2711	2278
3806	Beewick	1829	1678	1675	1611
3807	Beaconsfield	445	259	236	248
3808	Beaconsfield Upper	50	75	70	64
3809	Officer	145	150	127	134
3810	Pakenham	2299	2205	2150	1617
3812	Nar Nar Goon/Maryknoll	62	60	58	36
3813	Tynong	38	48	21	22
3814	Garfield	61	85	63	44
3815	Bunyip/Tonimbuk	80	93	93	88
3816	Longwarry+South+North	83	58	84	63
3818	Drouin+South+West/Jindivick	548	478	441	648
3820	Warragul	920	1204	959	928
3821	Nilma+North/Nayook/Crossover	90	88	54	55
3822	Darnum/Gainsborough	31	36	15	10
3823	Yarragon/Allambee	99	64	53	56
3824	Trafalgar+East/Sunny Creek	256	242	175	192
3825	Moe/Westbury/Willow Grove	2046	2262	2535	2759
3831	Neerim+South+East	36	67	40	45
3833	Noojee/Loch Valley/Tanjil Bren	24	32	22	28
3835	Thorpdale/Hernes Oak	13	20	17	20
3840	Morwell/Narracan South/Driffield	2463	2575	2741	2517
3842	Churchill	354	471	414	717
3844	Traralgon+South/Koornalla/Tyers	2302	2246	2038	2219
3847	Rosedale/Willung/Nambrok	150	127	122	89

Note: The postcode name description includes all areas that share the same postcode. For example, postcode 3130 has the name Blackburn+North+South/Laburnum.

The '+' denotes the postcode name should be read as including the suburbs of Blackburn North, Blackburn South and Laburnum.

OFFENCES RECORDED BY POSTCODE, 2008/09

Table 6.3 (Continued)

P/Code	Name	No.	No.	No.	No.
		2008/09	2007/08	2006/07	2005/06
3850	Sale/Glencoe/Wurruk/Giffard	1764	1446	1134	1377
3851	Seaspray/Montgomery/Darriman	271	267	312	320
3854	Glengarry+West	17	22	13	49
3856	Toongabbie	16	19	10	11
3857	Cowwarr	6	3	7	11
3858	Heyfield/Dunmore/Glenmaggie	165	112	123	145
3859	Newry/Tinamba	13	10	17	26
3860	Maffra/Upper Maffra West	272	259	212	257
3862	Stratford/Llowalong/Stockdale	85	94	65	87
3864	Glenaladale/Delvine/Fernbank	7	8	9	8
3865	Lindenow	23	8	11	7
3869	Yinnar+South/Jumbuk	18	68	27	45
3870	Boolarra+South/Budgeree+East	37	119	59	57
3871	Mirboo+North/Delburn	94	75	75	114
3873	Gormondale	10	2	2	11
3874	Woodside+Beach+East	35	31	28	24
3875	Bairnsdale+East/Walpa/Lucknow	1926	2217	1669	1440
3878	Eagle Point	17	15	18	14
3880	Paynesville	157	132	156	159
3882	Nicholson	7	18	12	42
3885	Bruthen/Timbarra/W Tree/Buchan	50	39	36	49
3886	Newmerella	12	14	24	14
3887	Nowa Nowa/Wairewa	44	37	48	49
3888	Orbost/Cape Conran/Deddick	270	215	258	275
3889	Bemm River/Bellbird Creek	19	7	8	12
3890	Buldah/Chandlers Creek	36	31	33	46
3891	Orbost Suburbs No.3	8	13	8	3
3892	Gabo Island/Mallacoota	49	55	84	53
3893	Tambo Crossing	2	0	0	1
3895	Ensay/Doctors Flat	5	0	10	12
3896	Swifts Creek/Tongio/West	14	6	16	14
3898	Omeo/Gibbo River/Cassilis	45	39	22	28
3900	Benambra/The Brothers/Uplands	8	5	1	5
3902	Johnsonville	16	8	6	9
3903	Swan Reach	9	10	7	14
3904	Metung	27	10	27	37
3909	Lakes Entrance/Lake Bunga	613	576	633	715

P/Code	Name	No.	No.	No.	No.
		2008/09	2007/08	2006/07	2005/06
3910	Langwarrin	1017	947	1079	846
3911	Baxter	232	208	165	170
3912	Somerville/Pearcedale	576	629	506	609
3913	Tyabb	138	122	112	127
3915	Hastings	1092	991	1002	974
3916	Merricks/Shoreham	14	19	29	40
3918	Bittern	166	146	121	219
3919	Crib Point	124	192	173	175
3920	HMAS Cerebus	14	18	15	24
3921	Tankerton	1	2	1	4
3922	Cowes	558	427	432	598
3923	Rhyll	3	5	13	19
3925	San Remo	161	151	201	229
3926	Balnarring	70	69	89	101
3927	Somers	47	39	28	56
3928	Main Bridge	2	8	14	17
3929	Flinders	44	44	31	59
3930	Mount Eliza	549	603	477	589
3931	Mornington	1832	1869	1719	2105
3933	Moorooduc	58	80	88	99
3934	Mount Martha	375	364	366	375
3936	Dromana	503	524	456	641
3937	Red Hill	28	24	39	36
3938	McCrae	65	96	98	114
3939	Rosebud	1186	1322	1121	1055
3940	Rosebud West	236	232	243	199
3941	Rye/Tootgarook	724	582	711	709
3942	Blairgowrie	112	104	92	105
3943	Sorrento	321	233	233	209
3944	Portsea/Blackwarry	78	61	113	89
3945	Loch/Krowera/Woodleigh	16	19	20	27
3946	Benambra/The Brothers/Uplands	10	20	6	7
3950	Korumburra/Ranceby/Whitelaw	197	178	193	212
3951	Jumbunna/Fairbank/Outtrim	17	28	14	27
3953	Leongatha/Hallston/Trida/Ruby	417	285	350	417
3954	Koonwarra	6	3	10	20
3956	Meeniyar/Tarwin/Meadows	86	94	85	103

Note: The postcode name description includes all areas that share the same postcode. For example, postcode 3130 has the name Blackburn+North+South/Laburnum. The '+' denotes the postcode name should be read as including the suburbs of Blackburn North, Blackburn South and Laburnum.


OFFENCES RECORDED BY POSTCODE, 2008/09

Table 6.3 (Continued)

P/Code	Name	No.	No.	No.	No.
		2008/09	2007/08	2006/07	2005/06
3957	Stony Creek/Carmichael	7	9	9	9
3958	Buffalo	3	3	1	3
3959	Fish Creek/Boys/Hoddle	32	27	37	37
3960	Foster/Woorarra West	87	106	121	102
3961	Kiewa	0	1	0	0
3962	Toora+North/Barry Beach	27	39	25	49
3964	Port Franklin	7	6	4	2
3965	Port Welshpool	11	18	8	7
3966	Welshpool/Binginwarri/Hazel Park	13	14	22	12
3967	Hedley	0	3	1	3
3971	Yarram/Devon North/Tooloonook	202	148	306	174
3975	Lyndhurst	420	475	399	292
3976	Hampton Park	1116	1092	1272	1100
3977	Cranbourne/Skye/Devon Meadows	4144	4176	3770	3436
3978	Clyde	80	86	78	76
3979	Kernot/Korrine	8	7	7	9
3980	Tooradin	165	133	120	102
3981	Koo Wee Rup	183	196	118	164
3984	Lang Lang	207	182	264	207
3987	Nyora	66	48	28	29
3988	Poowong+East+North/Topiram	26	13	71	13
3990	Glen Forbes	3	4	1	3
3991	Bass	16	17	18	20
3992	Dalyston	24	14	29	21
3995	Wonthaggi	968	727	722	689
3996	Inverloch/Point Creek/Lance Cr	311	287	316	270
	<i>Other States</i>	253	277	360	257
	<i>Unspecified</i>	4	4	2	2
TOTAL		380249	379362	379076	376536

Note: The postcode name description includes all areas that share the same postcode. For example, postcode 3130 has the name Blackburn+North+South/Laburnum. The '+' denotes the postcode name should be read as including the suburbs of Blackburn North, Blackburn South and Laburnum.

VALUE OF PROPERTY STOLEN OR DAMAGED



Value of Property Stolen Or Damaged, 2008/09		
Figure 7.1	Robbery	98
Figure 7.2	Arson	98
Figure 7.3	Property Damage	98
Figure 7.4	Burglary (Aggravated)	98
Figure 7.5	Burglary (Residential)	99
Figure 7.6	Burglary (Other)	99
Figure 7.7	Deception	99
Figure 7.8	Handle Stolen Goods	99
Figure 7.9	Theft from Motor Vehicle	100
Figure 7.10	Theft (Shopsteal)	100
Figure 7.11	Theft of Motor Vehicle	100
Figure 7.12	Theft of Motor Vehicle (Recovered)	100
Figure 7.13	Theft of Bicycle	101
Figure 7.14	Theft (Other)	101

VALUE OF PROPERTY STOLEN OR DAMAGED, 2008/09

Figure 7.1: Robbery

RANGE	NUMBER OF SUBSTANTIVE OFFENCES	TOTAL VALUE OF STOLEN ITEMS
\$1 - \$99	337	\$13,545
\$100 - \$199	201	\$26,349
\$200 - \$299	208	\$46,482
\$300 - \$399	150	\$49,063
\$400 - \$499	124	\$52,528
\$500 - \$599	131	\$67,250
\$600 - \$699	77	\$48,332
\$700 - \$799	45	\$32,577
\$800 - \$899	66	\$53,485
\$900 - \$999	38	\$34,107
>= \$1000	242	\$990,402
TOTAL	1619	\$1,414,120

Average Value: \$877

Median Value: \$300

Figure 7.2: Arson

RANGE	NUMBER OF SUBSTANTIVE OFFENCES	TOTAL VALUE OF STOLEN ITEMS
\$1 - \$999	250	\$63,402
\$1000 - \$1999	52	\$57,900
\$2000 - \$2999	36	\$75,500
\$3000 - \$3999	18	\$54,650
\$4000 - \$4999	6	\$24,010
\$5000 - \$5999	26	\$130,000
\$6000 - \$6999	2	\$12,000
\$7000 - \$7999	0	\$0
\$8000 - \$8999	3	\$24,000
\$9000 - \$9999	1	\$9,000
>= \$10000	111	\$6,645,000
TOTAL	505	\$7,095,462

Average Value: \$14,422

Median Value: \$725

Figure 7.3: Property Damage

RANGE	NUMBER OF SUBSTANTIVE OFFENCES	TOTAL VALUE OF STOLEN ITEMS
\$1 - \$99	587	\$26,078
\$100 - \$199	904	\$105,679
\$200 - \$299	1016	\$211,204
\$300 - \$399	542	\$162,746
\$400 - \$499	350	\$143,472
\$500 - \$599	764	\$375,938
\$600 - \$699	168	\$100,051
\$700 - \$799	84	\$55,682
\$800 - \$899	136	\$107,216
\$900 - \$999	35	\$26,398
>= \$1000	1506	\$4,696,625
TOTAL	6092	\$6,011,089

Average Value: \$1,003

Median Value: \$350

Figure 7.4: Burglary (Aggravated)

RANGE	NUMBER OF SUBSTANTIVE OFFENCES	TOTAL VALUE OF STOLEN ITEMS
\$1 - \$99	83	\$3,821
\$100 - \$199	60	\$8,066
\$200 - \$299	58	\$13,293
\$300 - \$399	44	\$15,056
\$400 - \$499	33	\$14,342
\$500 - \$599	29	\$15,104
\$600 - \$699	23	\$14,509
\$700 - \$799	21	\$15,383
\$800 - \$899	21	\$17,320
\$900 - \$999	20	\$18,655
>= \$1000	357	\$1,760,099
TOTAL	749	\$1,895,648

Average Value: \$2,541

Median Value: \$900

Only substantive offences with property recorded stolen or damaged are included above, where the total property value was at least \$1. The value is an indicative figure only, based on (a) the sum of the individual items' values recorded with an offence, where available. Where (a) is not available, (b) the recording member's estimate of the total value of the incident was used if the offence was the only offence in the incident. Offences that did not satisfy (a) or (b) are excluded from these figures.

VALUE OF PROPERTY STOLEN OR DAMAGED, 2008/09

Figure 7.5: Burglary (Residential)

RANGE	NUMBER OF SUBSTANTIVE OFFENCES	TOTAL VALUE OF STOLEN ITEMS
\$1 - \$999	6484	\$2,570,114
\$1000 - \$1999	3357	\$4,663,921
\$2000 - \$2999	2437	\$5,797,288
\$3000 - \$3999	1611	\$5,468,569
\$4000 - \$4999	1093	\$4,836,803
\$5000 - \$5999	836	\$4,515,634
\$6000 - \$6999	551	\$3,541,482
\$7000 - \$7999	422	\$3,117,645
\$8000 - \$8999	338	\$2,822,386
\$9000 - \$9999	249	\$2,348,759
>= \$10000	1790	\$40,530,105
TOTAL	19168	\$80,212,705

Average Value: \$4,195
Median Value: \$1,850

Figure 7.6: Burglary (Other)

RANGE	NUMBER OF SUBSTANTIVE OFFENCES	TOTAL VALUE OF STOLEN ITEMS
\$1 - \$999	4793	\$1,469,273
\$1000 - \$1999	1452	\$1,973,317
\$2000 - \$2999	937	\$2,142,600
\$3000 - \$3999	562	\$1,876,129
\$4000 - \$4999	362	\$1,576,454
\$5000 - \$5999	258	\$1,361,450
\$6000 - \$6999	174	\$1,102,131
\$7000 - \$7999	130	\$950,573
\$8000 - \$8999	124	\$1,025,849
\$9000 - \$9999	72	\$678,060
>= \$10000	656	\$17,848,487
TOTAL	9520	\$32,004,323

Average Value: \$3,376
Median Value: \$950

Figure 7.7: Deception

RANGE	NUMBER OF SUBSTANTIVE OFFENCES	TOTAL VALUE OF STOLEN ITEMS
\$1 - \$99	370	\$16,065
\$100 - \$199	182	\$21,419
\$200 - \$299	125	\$23,243
\$300 - \$399	126	\$26,547
\$400 - \$499	104	\$36,200
\$500 - \$599	137	\$41,550
\$600 - \$699	112	\$48,436
\$700 - \$799	76	\$39,257
\$800 - \$899	93	\$61,876
\$900 - \$999	105	\$79,367
>= \$1000	3397	\$42,279,265
TOTAL	4827	\$42,673,225

Average Value: \$17,418
Median Value: \$1,107

Figure 7.8: Handle Stolen Goods

RANGE	NUMBER OF SUBSTANTIVE OFFENCES	TOTAL VALUE OF STOLEN ITEMS
\$1 - \$499	235	\$35,907
\$500 - \$999	70	\$43,693
\$1000 - \$1499	33	\$33,723
\$1500 - \$1999	17	\$27,222
\$2000 - \$2499	31	\$61,640
\$2500 - \$2999	10	\$18,000
\$3000 - \$3499	20	\$56,266
\$3500 - \$3999	4	\$14,870
\$4000 - \$4499	15	\$32,653
\$4500 - \$4999	2	\$9,490
>= \$5000	150	\$3,344,402
TOTAL	587	\$3,677,866

Average Value: \$7,415
Median Value: \$750

Only substantive offences with property recorded stolen or damaged are included above, where the total property value was at least \$1. The value is an indicative figure only, based on (a) the sum of the individual items' values recorded with an offence, where available. Where (a) is not available, (b) the recording member's estimate of the total value of the incident was used if the offence was the only offence in the incident. Offences that did not satisfy (a) or (b) are excluded from these figures.

VALUE OF PROPERTY STOLEN OR DAMAGED, 2008/09

Figure 7.9: Theft from Motor Vehicle

RANGE	NUMBER OF SUBSTANTIVE OFFENCES	TOTAL VALUE OF STOLEN ITEMS
\$1 - \$99	11565	\$448,501
\$100 - \$199	3218	\$408,089
\$200 - \$299	2672	\$606,357
\$300 - \$399	2475	\$811,653
\$400 - \$499	2171	\$925,966
\$500 - \$599	2053	\$1,068,722
\$600 - \$699	1371	\$857,670
\$700 - \$799	1021	\$742,240
\$800 - \$899	1027	\$846,218
\$900 - \$999	688	\$639,971
>= \$1000	8360	\$22,275,059
TOTAL	36621	\$29,630,445

Average Value: \$811
Median Value: \$300

Figure 7.10: Theft (Shopsteal)

RANGE	NUMBER OF SUBSTANTIVE OFFENCES	TOTAL VALUE OF STOLEN ITEMS
\$1 - \$9	1574	\$7,984
\$10 - \$19	1476	\$20,202
\$20 - \$29	1123	\$26,393
\$30 - \$39	1052	\$34,839
\$40 - \$49	714	\$30,792
\$50 - \$59	631	\$33,158
\$60 - \$69	531	\$32,932
\$70 - \$79	391	\$28,253
\$80 - \$89	387	\$31,467
\$90 - \$99	330	\$30,440
>= \$100	4903	\$3,387,626
TOTAL	13112	\$3,664,084

Average Value: \$285
Median Value: \$57

Figure 7.11: Theft of Motor Vehicle

RANGE	NUMBER OF SUBSTANTIVE OFFENCES	TOTAL VALUE OF STOLEN ITEMS
\$1 - \$999	792	\$377,289
\$1000 - \$1999	1561	\$1,913,338
\$2000 - \$2999	1883	\$3,999,919
\$3000 - \$3999	1359	\$4,207,354
\$4000 - \$4999	710	\$2,899,927
\$5000 - \$5999	1006	\$5,058,425
\$6000 - \$6999	352	\$2,142,195
\$7000 - \$7999	242	\$1,716,223
\$8000 - \$8999	306	\$2,463,363
\$9000 - \$9999	111	\$1,007,736
>= \$10000	2403	\$53,206,177
TOTAL	10725	\$78,991,946

Average Value: \$7,368
Median Value: \$3,500

Figure 7.12: Theft of Motor Vehicle (Recovered)

RANGE	NUMBER OF SUBSTANTIVE OFFENCES	TOTAL VALUE OF STOLEN ITEMS
\$1 - \$999	608	\$285,815
\$1000 - \$1999	1163	\$1,428,955
\$2000 - \$2999	1403	\$2,975,795
\$3000 - \$3999	1035	\$3,202,274
\$4000 - \$4999	518	\$2,115,577
\$5000 - \$5999	738	\$3,710,475
\$6000 - \$6999	278	\$1,691,045
\$7000 - \$7999	175	\$1,239,410
\$8000 - \$8999	226	\$1,821,323
\$9000 - \$9999	84	\$763,836
>= \$10000	1826	\$41,245,373
TOTAL	8054	\$60,479,878

Average Value: \$7,512
Median Value: \$3,400

Only substantive offences with property recorded stolen or damaged are included above, where the total property value was at least \$1. The value is an indicative figure only, based on (a) the sum of the individual items' values recorded with an offence, where available. Where (a) is not available, (b) the recording member's estimate of the total value of the incident was used if the offence was the only offence in the incident. Offences that did not satisfy (a) or (b) are excluded from these figures.

VALUE OF PROPERTY STOLEN OR DAMAGED, 2008/09

Figure 7.13: Theft of Bicycle

RANGE	NUMBER OF SUBSTANTIVE OFFENCES	TOTAL VALUE OF STOLEN ITEMS
\$1 - \$99	312	\$16,348
\$100 - \$199	388	\$49,446
\$200 - \$299	406	\$89,559
\$300 - \$399	406	\$131,320
\$400 - \$499	371	\$156,111
\$500 - \$599	393	\$199,687
\$600 - \$699	257	\$158,218
\$700 - \$799	183	\$127,895
\$800 - \$899	209	\$168,527
\$900 - \$999	88	\$80,719
>= \$1000	832	\$1,610,005
TOTAL	3845	\$2,787,835

Average Value: \$731
Median Value: \$500

Figure 7.13: Theft (Other)

RANGE	NUMBER OF SUBSTANTIVE OFFENCES	TOTAL VALUE OF STOLEN ITEMS
\$1 - \$99	11163	\$568,229
\$100 - \$199	5466	\$700,650
\$200 - \$299	3749	\$847,225
\$300 - \$399	2739	\$888,355
\$400 - \$499	2174	\$897,244
\$500 - \$599	2473	\$1,275,768
\$600 - \$699	1579	\$979,090
\$700 - \$799	1254	\$890,127
\$800 - \$899	1450	\$1,170,646
\$900 - \$999	813	\$749,711
>= \$1000	13024	\$54,076,097
TOTAL	45884	\$63,043,142

Average Value: \$1,474
Median Value: \$300

Only substantive offences with property recorded stolen or damaged are included above, where the total property value was at least \$1. The value is an indicative figure only, based on (a) the sum of the individual items' values recorded with an offence, where available. Where (a) is not available, (b) the recording member's estimate of the total value of the incident was used if the offence was the only offence in the incident. Offences that did not satisfy (a) or (b) are excluded from these figures.

8

Temporal Trends In Recorded Crime, 2008/09

Figure 8.1	Homicide	104
Figure 8.2	Rape	104
Figure 8.3	Sex (non - Rape)	105
Figure 8.4	Robbery	105
Figure 8.5	Assault	106
Figure 8.6	Abduction / Kidnap	106
Figure 8.7	Arson	107
Figure 8.8	Property Damage	107
Figure 8.9	Burglary (Aggravated)	108
Figure 8.10	Burglary (Residential)	108
Figure 8.11	Burglary (Other)	109
Figure 8.12	Deception	109
Figure 8.13	Handle Stolen Goods	110
Figure 8.14	Theft from Motor Vehicle	110
Figure 8.15	Theft (Shopsteal)	111
Figure 8.16	Theft of Motor Vehicle	111
Figure 8.17	Theft (Bicycle)	112
Figure 8.18	Theft (Other)	112

TEMPORAL TRENDS IN RECORDED CRIME, 2008/09

Figure 8.1: Homicide

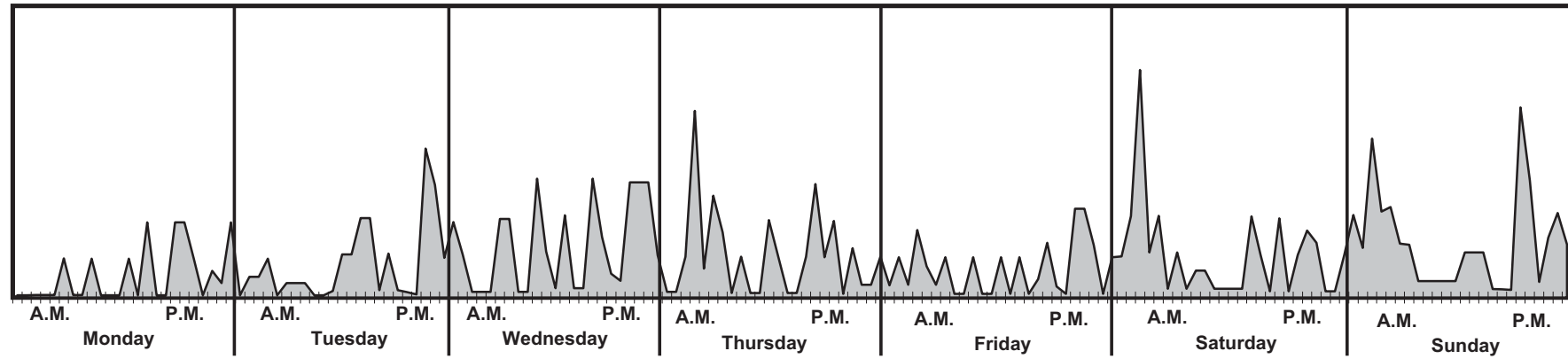
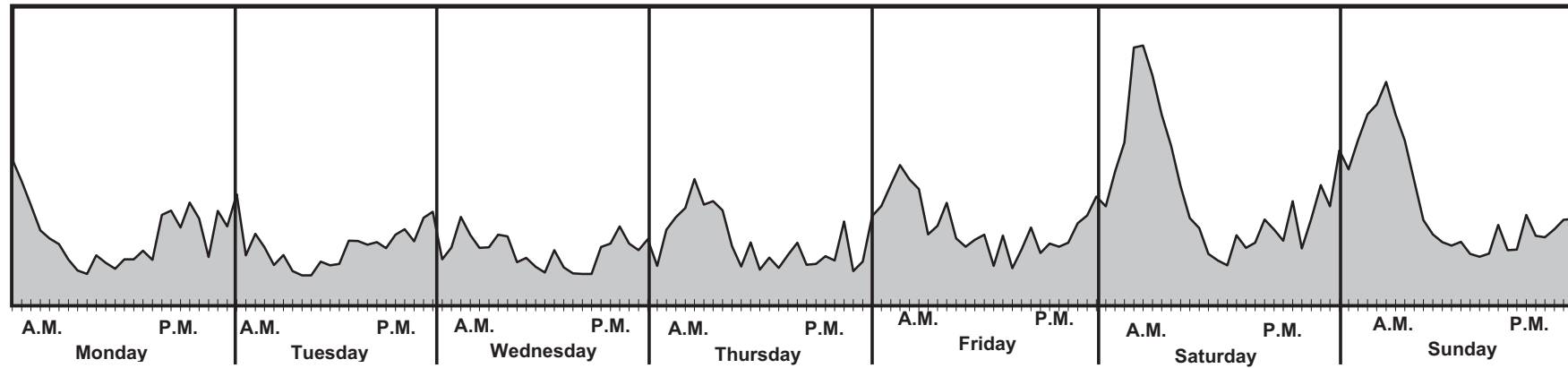


Figure 8.2: Rape



TEMPORAL TRENDS IN RECORDED CRIME, 2008/09

Figure 8.3: Sex (non - Rape)

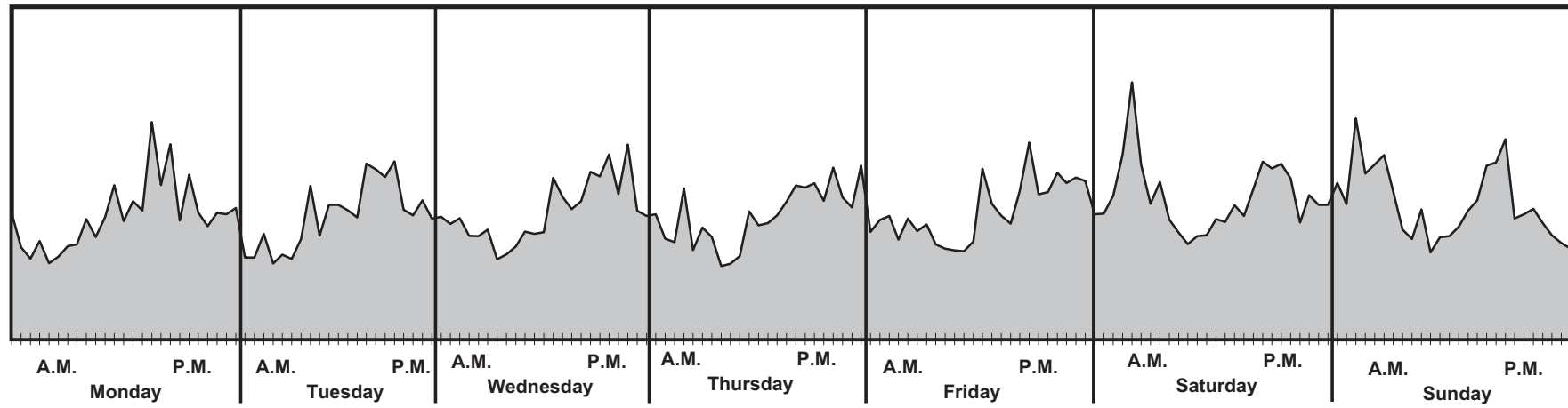
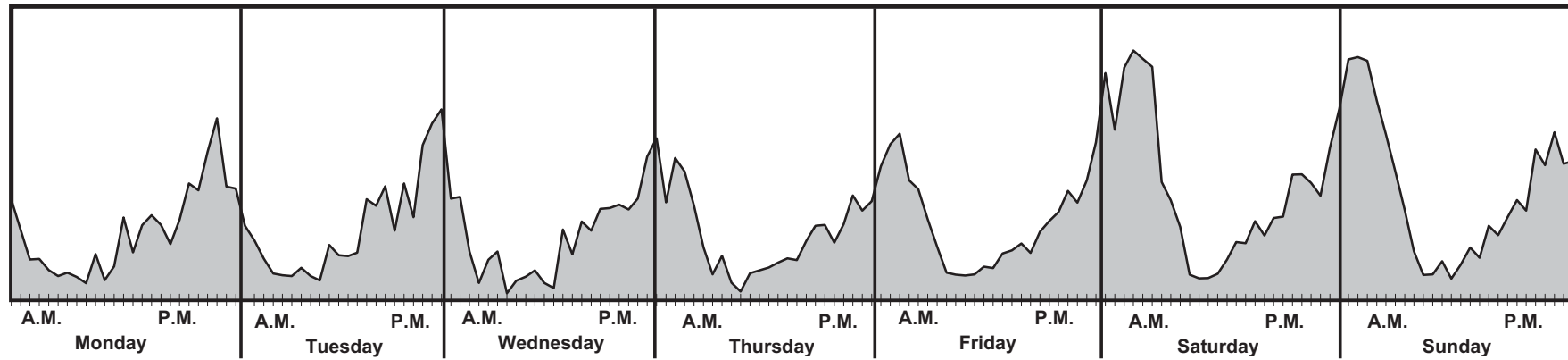


Figure 8.4: Robbery



TEMPORAL TRENDS IN RECORDED CRIME, 2008/09

Figure 8.5: Assault

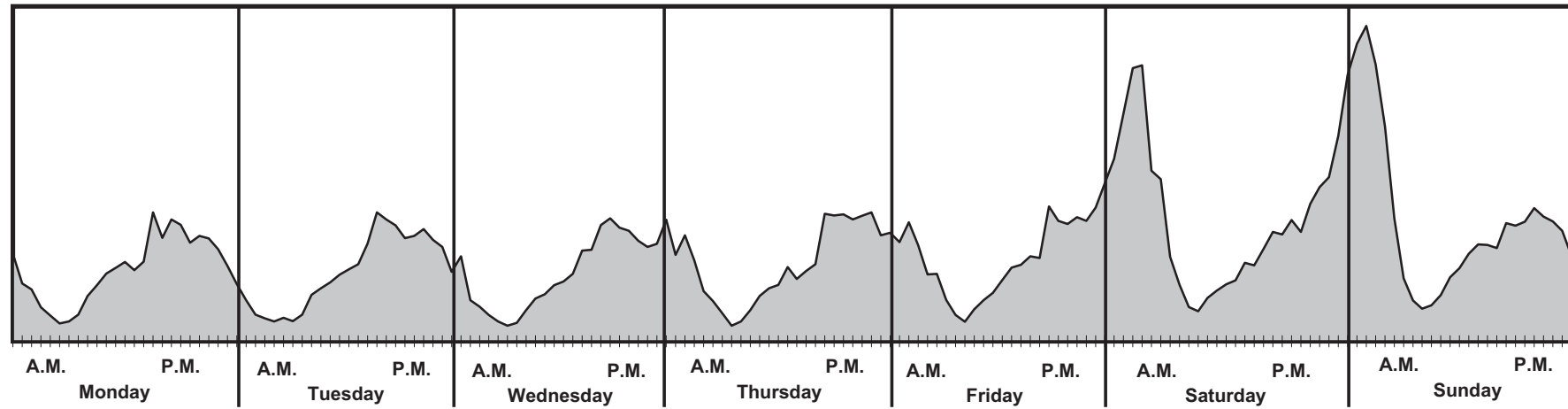
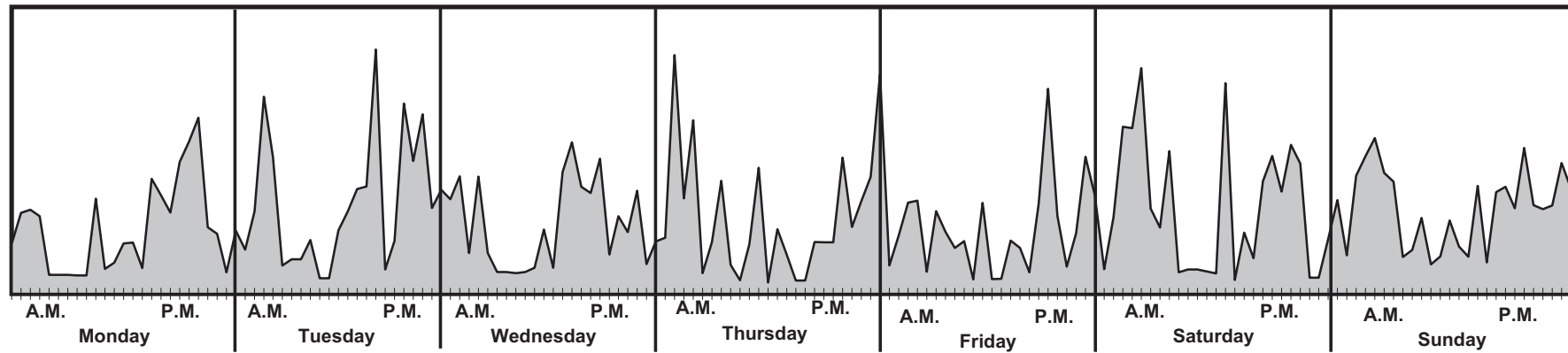


Figure 8.6: Abduction / Kidnap



TEMPORAL TRENDS IN RECORDED CRIME, 2008/09

Figure 8.7: Arson

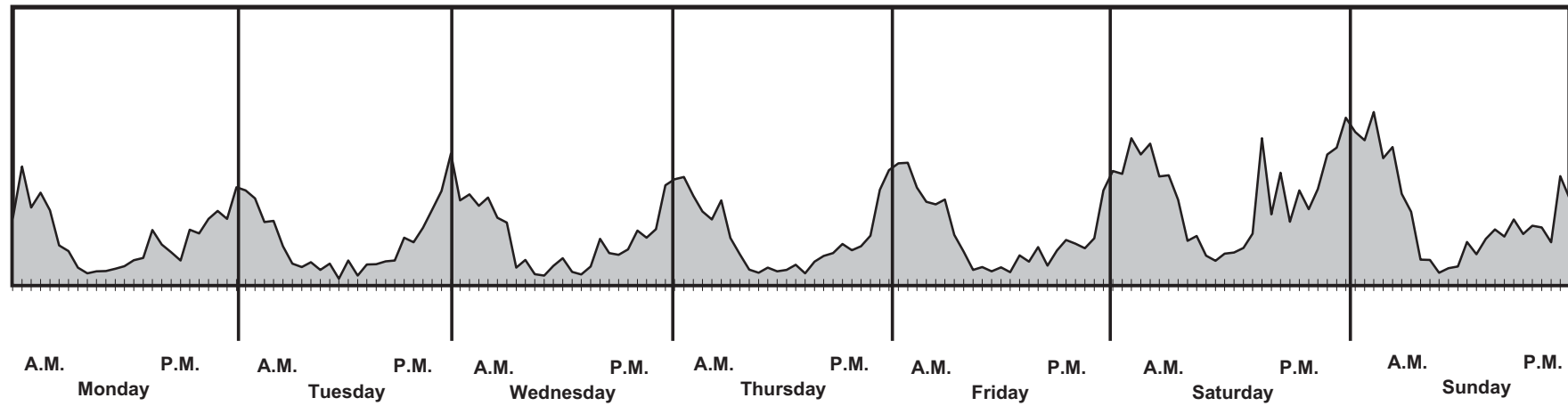
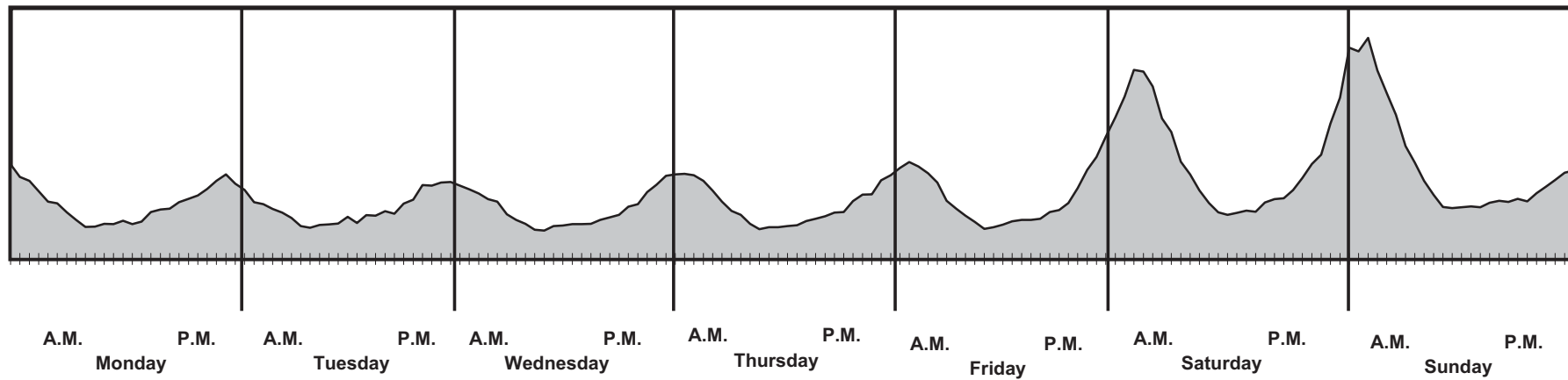


Figure 8.8: Property Damage



TEMPORAL TRENDS IN RECORDED CRIME, 2008/09

Figure 8.9: Burglary (Aggravated)

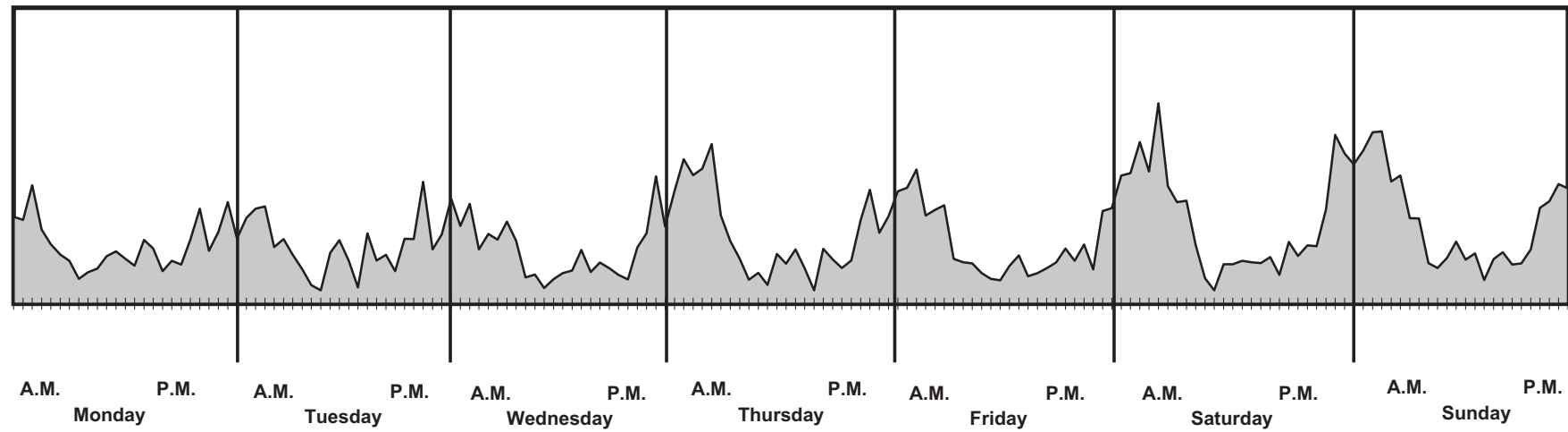
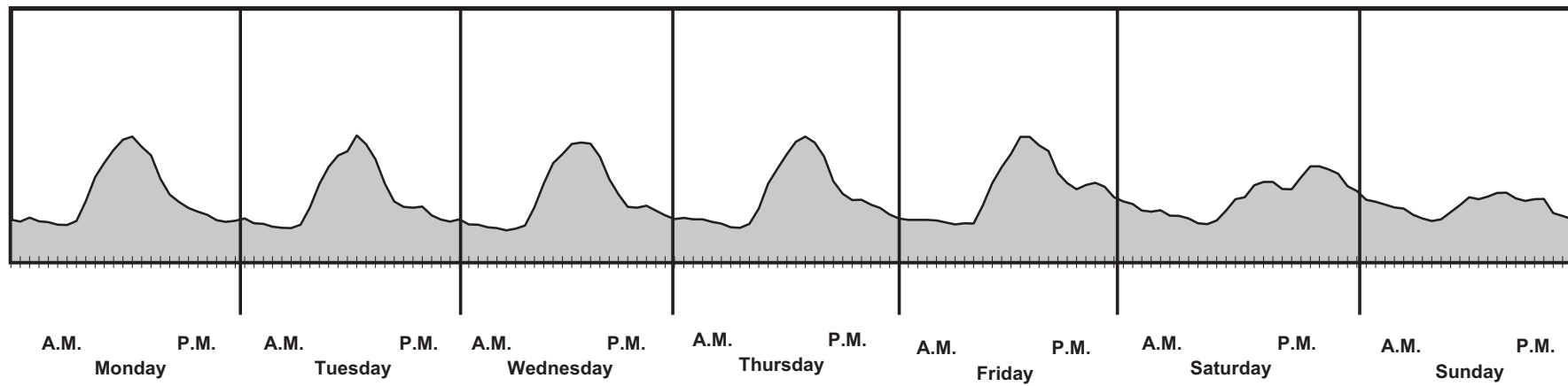


Figure 8.10: Burglary (Residential)



TEMPORAL TRENDS IN RECORDED CRIME, 2008/09

Figure 8.11: Burglary (Other)

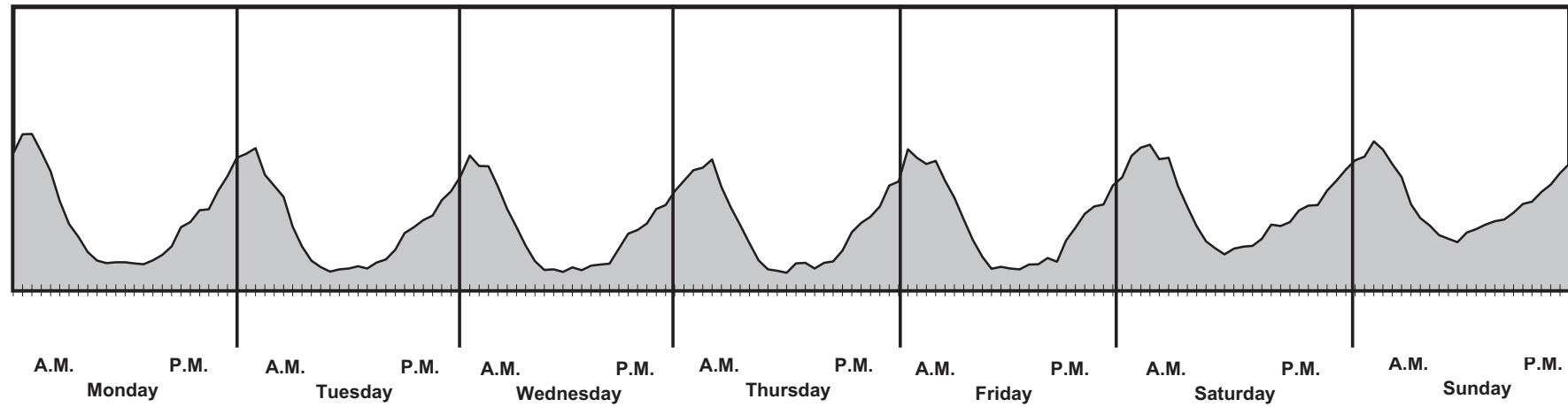
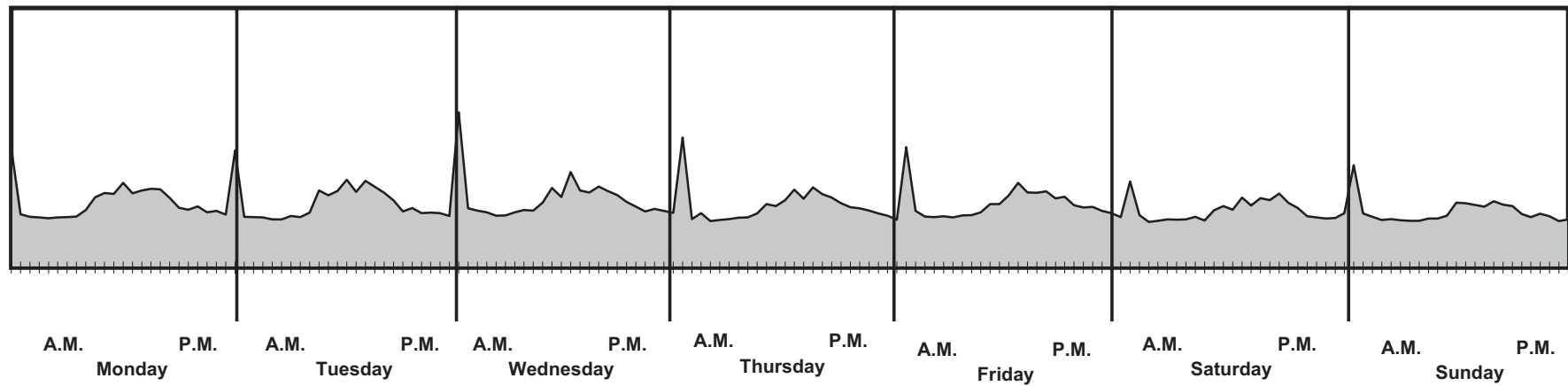


Figure 8.12: Deception



TEMPORAL TRENDS IN RECORDED CRIME, 2008/09

Figure 8.13: Handle Stolen Goods

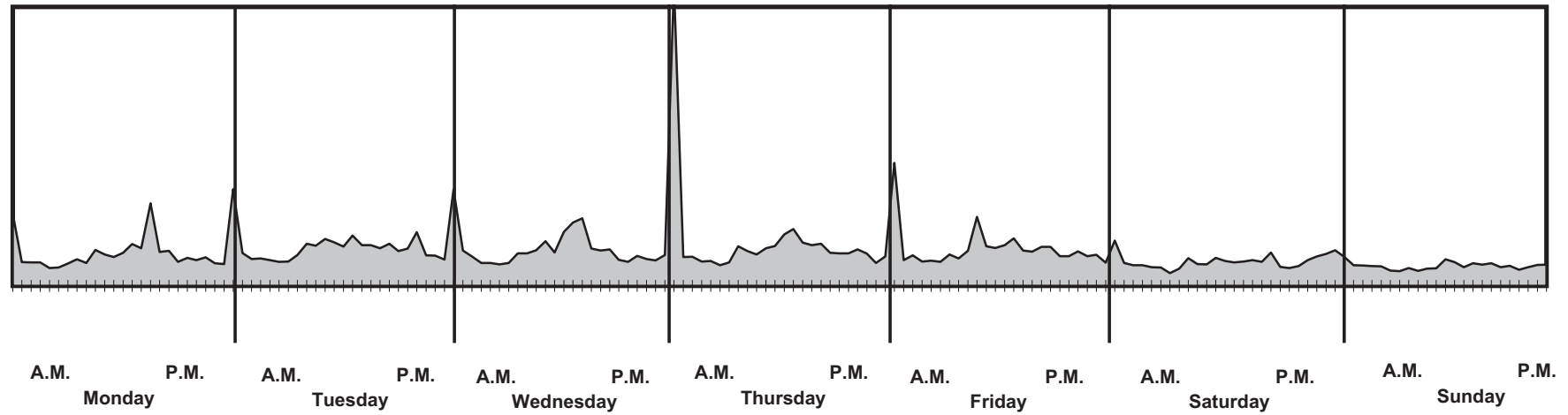
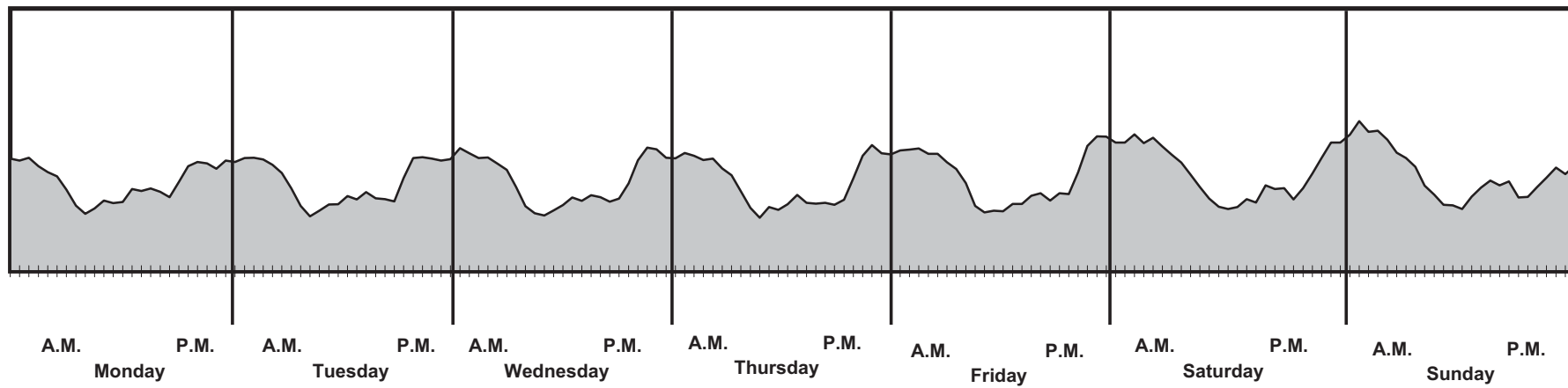


Figure 8.14: Theft from Motor Vehicle



TEMPORAL TRENDS IN RECORDED CRIME, 2008/09

Figure 8.15: Theft (Shopsteal)

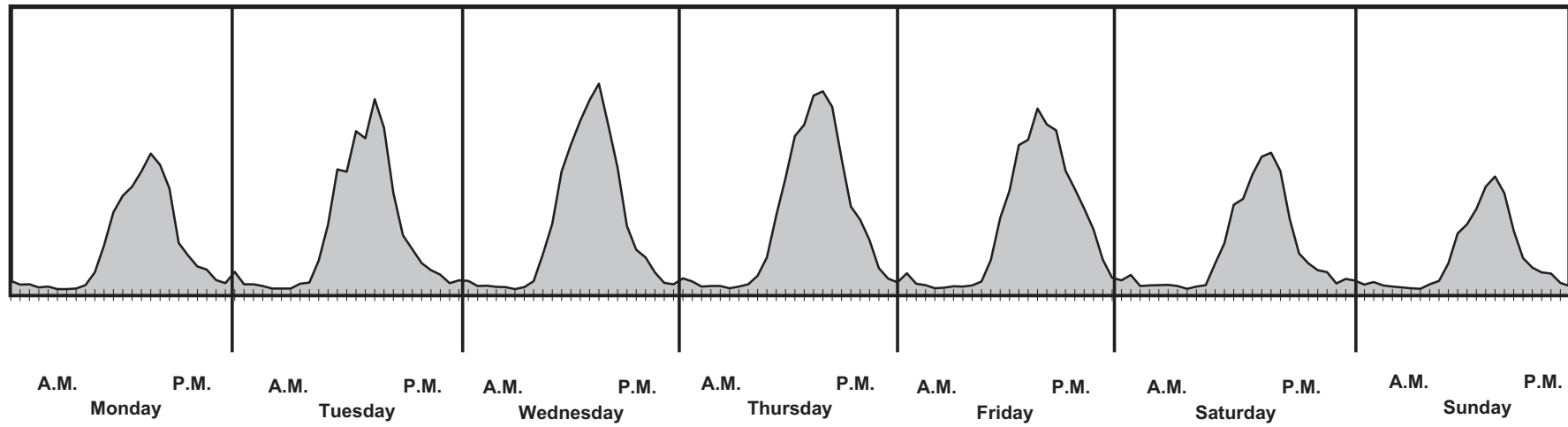
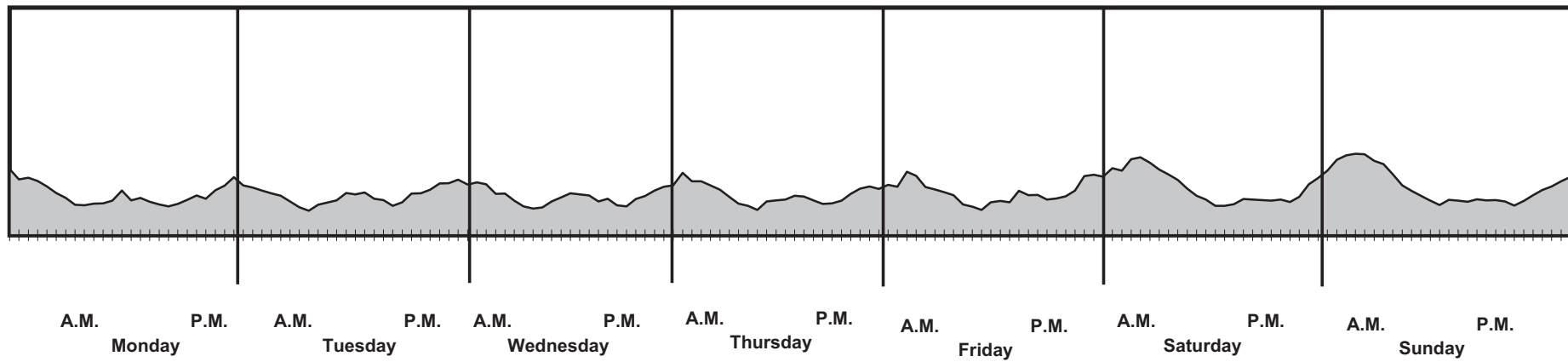


Figure 8.16: Theft of Motor Vehicle



TEMPORAL TRENDS IN RECORDED CRIME, 2008/09

Figure 8.17: Theft (Bicycle)

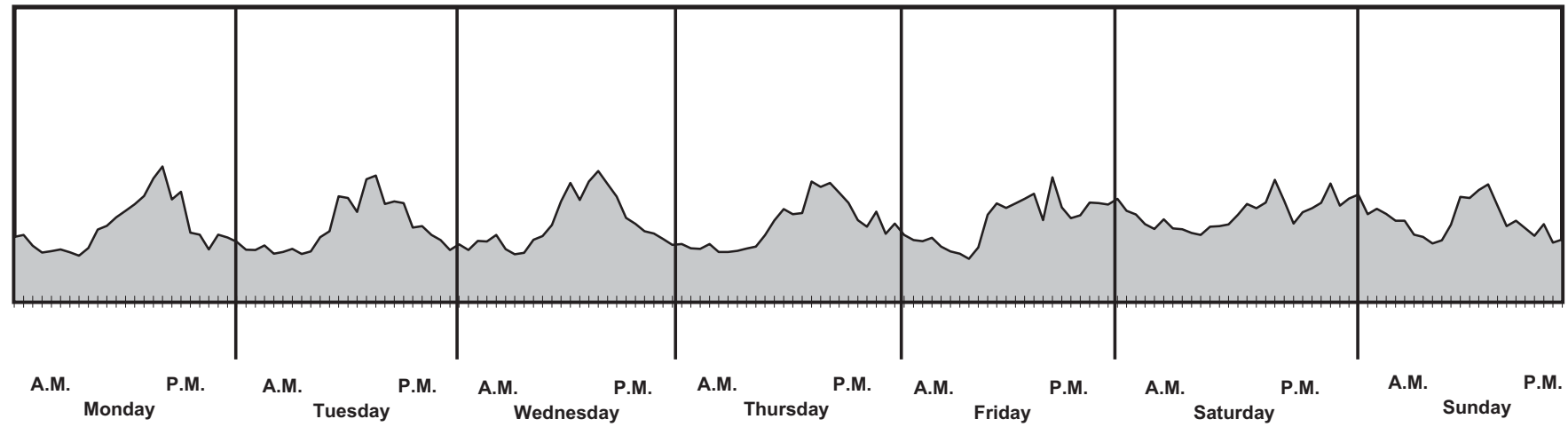


Figure 8.18: Theft (Other)

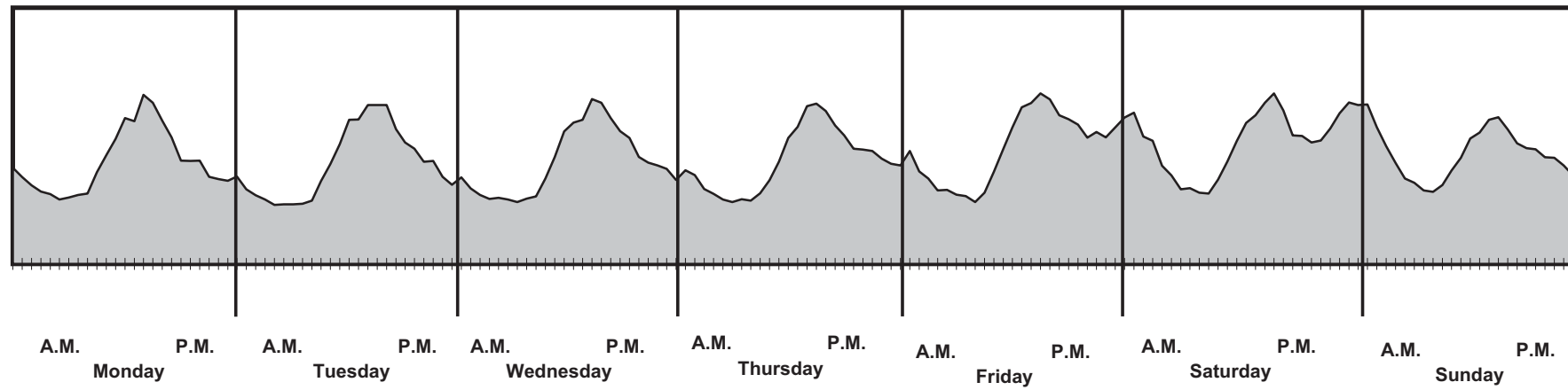


Table 9.1	Offences Recorded By Type Of Location, 2008/09	114
	Offences Recorded By Selected Offence Category, 2008/09	
Table 9.2	Association Of Victim To Offender	116
Table 9.3	Type Of Weapon Used / Threatened / Displayed	116
Table 9.4	Level Of Injury Sustained	117
	Offence Recorded - Burglary, 2008/09	
Table 9.5	Point Of Entry To Building	118
Table 9.6	Method Of Entry To Building	118
Table 9.7	Type Of Tools Used To Enter Building	119
Table 9.8	Type Of Property Stolen From Building	119
	Offences Recorded - Theft From / Of Motor Vehicle, 2008/09	
Table 9.9	Point Of Entry To Motor Vehicle	120
Table 9.10	Method Of Entry To Motor Vehicle	120
Table 9.11	Offence Degree	121
Table 9.12	Motor Vehicle Security	121
Table 9.13	Recovery Rate	122
Table 9.14	No. of Days To Recover Vehicle	122
Table 9.15	Recorded Motor Vehicle Thefts By Year And Make Of Vehicle, 2008/09	123
Table 9.16	Recorded Motor Vehicle Thefts By Type Of Location, 2008/09	124
	Offences Recorded - Homicide, 2008/09	
Table 9.17	Type Of Offence Degree	125
Table 9.18	Type Of Weapon Used	126
Table 9.19	Location Where Offence Occurred	126



OFFENCES RECORDED BY TYPE OF LOCATION, 2008/09

Table 9.1

	Residential Private	Residential Non-Private	Residential Other	Educational	Health	Religious	Public Transport	Other Transport	Justice	Open Space	Street/ Footpath	Other Community Location
Crime Against The Person												
Homicide	51	4	3	0	2	0	0	3	0	6	94	0
Rape	992	73	22	13	15	7	15	25	10	91	98	1
Sex (non-Rape)	2517	68	117	191	24	17	212	89	14	301	656	6
Robbery	152	15	24	15	5	0	349	111	1	216	1700	0
Assault	11324	780	1091	587	242	23	1152	887	855	743	9646	44
Abduction/Kidnap	148	7	7	6	1	0	8	10	3	12	79	0
<i>Sub-Total</i>	<i>15184</i>	<i>947</i>	<i>1264</i>	<i>812</i>	<i>289</i>	<i>47</i>	<i>1736</i>	<i>1125</i>	<i>883</i>	<i>1369</i>	<i>12273</i>	<i>51</i>
Crime Against Property												
Arson	719	23	438	202	6	9	19	237	12	601	643	1
Property Damage	14580	680	7266	2194	449	293	1418	2636	318	929	10260	243
Burglary (Aggravated)	1723	66	27	6	2	2	0	0	0	1	7	0
Burglary (Residential)	22974	916	4140	na	na	na	na	na	na	na	na	na
Burglary (Other)	na	na	na	2041	516	360	40	75	10	263	32	116
Deception	2323	246	132	96	117	1	227	61	91	24	727	301
Handle Stolen Goods	1618	68	205	25	8	1	139	173	22	71	1380	19
Theft From Motor Vehicle	3368	134	10544	155	118	31	1497	7724	5	574	15362	27
Theft (Shopsteal)	8	18	5	5	10	0	6	9	0	5	33	3
Theft Of Motor Vehicle	279	10	3501	61	39	4	956	1228	1	78	6827	1
Theft Of Bicycle	808	19	1438	283	24	6	299	221	1	108	739	7
Theft (Other)	6516	1039	5541	1938	969	228	1372	817	95	1358	3150	269
<i>Sub-Total</i>	<i>54916</i>	<i>3219</i>	<i>33237</i>	<i>7006</i>	<i>2258</i>	<i>935</i>	<i>5973</i>	<i>13181</i>	<i>555</i>	<i>4012</i>	<i>39160</i>	<i>987</i>
Drugs												
Drug (Cult., Manuf., Traff.)	2128	75	178	9	0	0	24	86	16	39	924	0
Drug (Possess, Use)	2479	111	79	59	24	2	331	719	332	274	3854	0
<i>Sub-Total</i>	<i>4607</i>	<i>186</i>	<i>257</i>	<i>68</i>	<i>24</i>	<i>2</i>	<i>355</i>	<i>805</i>	<i>348</i>	<i>313</i>	<i>4778</i>	<i>0</i>
Other Crime												
Going Equipped To Steal	16	4	5	7	0	0	15	12	0	7	190	0
Justice Procedures	5452	87	290	138	36	9	188	155	5766	97	2592	7
Regulated Public Order	247	38	29	28	2	0	114	37	6	153	741	4
Weapons / Explosives	1929	51	146	70	13	2	307	237	117	192	2383	1
Harassment	1269	10	28	24	5	0	21	14	32	18	238	0
Behaviour In Public	144	54	56	33	23	11	213	183	121	128	4043	5
Other	1084	91	324	340	28	8	490	144	60	224	967	7
<i>Sub-Total</i>	<i>10141</i>	<i>335</i>	<i>878</i>	<i>640</i>	<i>107</i>	<i>30</i>	<i>1348</i>	<i>782</i>	<i>6102</i>	<i>819</i>	<i>11154</i>	<i>24</i>
TOTAL	84848	4687	35636	8526	2678	1014	9412	15893	7888	6513	67365	1062

OFFENCES RECORDED BY TYPE OF LOCATION, 2008/09

Table 9.1: (Continued)

	Administrative / Professional	Financial	Retail	Wholesale	Warehouse / Storage	Manufacturing	Agricultural	Licensed Premises	Other Recreational	Other Location	Unspecified	Total
Crime Against The Person												
Homicide	0	0	0	0	0	1	0	2	2	1	12	181
Rape	5	0	7	0	1	4	6	19	20	27	92	1543
Sex (non-Rape)	11	0	133	0	0	8	5	44	86	38	371	4908
Robbery	10	14	547	0	0	5	0	24	23	11	110	3332
Assault	223	21	2188	5	15	97	35	1601	552	256	1301	33668
Abduction/Kidnap	3	0	20	0	0	1	1	4	2	5	22	339
<i>Sub-Total</i>	<i>252</i>	<i>35</i>	<i>2895</i>	<i>5</i>	<i>16</i>	<i>116</i>	<i>47</i>	<i>1694</i>	<i>685</i>	<i>338</i>	<i>1908</i>	<i>43971</i>
Crime Against Property												
Arson	26	0	129	1	4	59	35	4	93	46	155	3462
Property Damage	1587	138	5929	40	180	557	175	544	908	887	1911	54122
Burglary (Aggravated)	11	0	28	0	0	11	0	7	0	4	14	1909
Burglary (Residential)	na	na	na	na	na	na	na	na	na	na	na	28030
Burglary (Other)	2286	47	5956	108	487	1190	249	312	1503	1005	610	17206
Deception	1815	1585	8798	9	28	411	6	202	92	514	4418	22224
Handle Stolen Goods	17	13	807	0	8	80	3	23	18	139	2233	7070
Theft From Motor Vehicle	134	1	1181	10	147	251	71	88	303	351	5290	47366
Theft (Shopsteal)	31	2	17744	29	15	5	0	347	15	10	1155	19455
Theft Of Motor Vehicle	319	0	1082	3	13	43	20	143	88	446	820	15962
Theft Of Bicycle	21	4	220	0	2	6	3	12	68	30	213	4532
Theft (Other)	2131	435	18819	81	1040	741	781	2712	2139	1554	3131	56856
<i>Sub-Total</i>	<i>8378</i>	<i>2225</i>	<i>60693</i>	<i>281</i>	<i>1924</i>	<i>3354</i>	<i>1343</i>	<i>4394</i>	<i>5227</i>	<i>4986</i>	<i>19950</i>	<i>278194</i>
Drugs												
Drug (Cult., Manuf., Traff.)	4	0	28	0	9	44	4	18	13	19	786	4404
Drug (Possess, Use)	8	0	257	0	6	10	2	99	95	151	1580	10472
<i>Sub-Total</i>	<i>12</i>	<i>0</i>	<i>285</i>	<i>0</i>	<i>15</i>	<i>54</i>	<i>6</i>	<i>117</i>	<i>108</i>	<i>170</i>	<i>2366</i>	<i>14876</i>
Other Crime												
Going Equipped to Steal	1	0	70	0	1	2	0	0	1	9	191	531
Justice Procedures	87	4	347	0	1	7	12	159	72	199	2964	18669
Regulated Public Order	7	0	56	0	0	1	14	180	43	13	200	1913
Weapons / Explosives	16	1	322	0	11	42	11	73	65	65	1088	7142
Harassment	129	2	115	0	1	4	1	4	5	106	745	2771
Behaviour In Public	23	6	273	0	1	2	1	139	103	34	803	6399
Other	107	22	586	0	9	114	57	281	106	112	622	5783
<i>Sub-Total</i>	<i>370</i>	<i>35</i>	<i>1769</i>	<i>0</i>	<i>24</i>	<i>172</i>	<i>96</i>	<i>836</i>	<i>395</i>	<i>538</i>	<i>6613</i>	<i>43208</i>
TOTAL	9012	2295	65642	286	1979	3696	1492	7041	6415	6032	30837	380249

OFFENCES RECORDED BY SELECTED OFFENCE CATEGORY, 2008/09

Table 9.2: Association of Victim to Offender

	Homicide	Rape	Sex (non-Rape)	Robbery	Assault	Abduction / Kidnap	Burglary (Aggravated)	Total	Percentage
Parent / Child	10	18	290	5	1202	10	9	1544	5.5
Step Parent / Child	1	45	282	0	209	2	1	540	1.9
Spouse	9	20	1	1	919	8	4	962	3.4
Defacto	3	44	14	3	1285	19	9	1377	4.9
Former Spouse or Defacto	2	19	15	3	1121	18	66	1244	4.4
Sibling	0	7	133	0	333	1	5	479	1.7
Other Lineal Relationship	2	24	264	2	463	0	11	766	2.7
Boyfriend / Girlfriend	3	34	79	0	616	15	8	755	2.7
Employer / Employee	0	11	39	0	121	2	1	174	0.6
Co - Resident	5	18	47	0	309	3	2	384	1.4
Acquaintance	28	244	634	101	2374	33	136	3550	12.6
Neighbour	1	8	93	1	516	1	40	660	2.3
Former Boyfriend /Girlfriend	3	24	12	1	379	18	20	457	1.6
Gay/Lesbian Relationship	0	0	0	0	21	1	0	22	0.1
No Relationship	39	64	596	631	5616	47	193	7186	25.6
Other Known	4	87	458	41	1885	19	69	2563	9.1
Unspecified	34	82	321	585	4070	50	299	5441	19.4
TOTAL	144	749	3278	1374	21439	247	873	28104	100.0

Note: The above table is based on alleged offenders having been processed for an offence recorded during 2007/08.

Table 9.3: Type of Weapon Used / Threatened / Displayed

	Homicide	Rape	Robbery	Assault	Abduction / Kidnap	Burglary (Aggravated)	Total	Percentage
Rifle	3	1	7	37	0	2	50	0.8
Air Rifle / Gun	0	0	4	10	1	2	17	0.3
Shotgun	4	0	8	25	1	10	48	0.8
Handgun	9	12	73	68	1	11	174	2.9
Sawn Off Firearm	1	0	8	9	0	2	20	0.3
Imitation Firearm	0	0	12	13	1	2	28	0.5
Other Firearm	2	1	7	40	0	1	51	0.9
Knife	24	37	752	1087	30	72	2002	33.5
Axe / Tomahawk	2	0	36	59	2	9	108	1.8
Bat / Bar / Club	2	3	133	575	3	62	778	13.0
Knuckleduster / Numchucks	1	0	10	36	1	2	50	0.8
Bottle / Glass	0	2	65	626	0	9	702	11.7
Vehicle	21	1	4	284	3	0	313	5.2
Syringe	0	1	37	28	1	1	68	1.1
Other Weapon	8	6	161	1050	9	56	1290	21.6
Other edged Weapon	3	0	62	200	1	12	278	4.6
TOTAL	80	64	1379	4147	54	253	5977	100

Note: The above table is restricted to include offences where multiple weapons may be used, threatened and/or displayed during the course of the offence and recorded as such. The total for each offence category may not coincide with the actual total number of offences recorded.

OFFENCES RECORDED BY SELECTED OFFENCE CATEGORY, 2008/09

Table 9.4: Level of Injury Sustained

	Homicide	Rape	Robbery	Assault	Abduction / Kidnap	Burglary (Aggravated)	Total	Percentage
No Visible Injuries	2	401	1016	7179	62	97	8757	18.6
Emotional Trauma	4	836	897	4833	108	158	6836	14.5
Red Marks	3	133	509	6474	59	131	7309	15.5
Bruising	8	165	536	6771	64	142	7686	16.3
Swelling	8	62	528	5853	37	128	6616	14.0
Lacerations (Minor)	5	84	549	5628	33	126	6425	13.6
Lacerations (Severe)	24	3	79	1097	3	43	1249	2.6
Fractures	7	4	52	1176	9	29	1277	2.7
Internal Injuries	17	37	5	379	3	10	451	1.0
Unconscious	11	3	37	492	0	11	554	1.2
TOTAL	89	1728	4208	39882	378	875	47160	100.0

Note: The above table is restricted to include offences where multiple injuries may have been sustained during the course of an offence and recorded as such.

The total for each offence category may not coincide with the actual total number of offences recorded.

'Level of Injury' refers to the level of injury sustained as perceived by the officer at the time of completing the crime report.

OFFENCES RECORDED - BURGLARY, 2008/09

Table 9.5: Point of Entry to Building

	Burglary (Aggravated)	Burglary (Residential)	Burglary (Other)	Total	Percentage
Back	369	7870	2817	11056	18.2
Front	321	4889	4651	9861	16.2
Side	126	4104	1758	5988	9.8
Window	306	9217	3483	13006	21.4
Door	650	10664	7724	19038	31.3
Roof / Ceiling	4	190	434	628	1.0
Floor	11	223	147	381	0.6
High Level	13	185	180	378	0.6
Other	3	234	291	528	0.9
TOTAL	1803	37576	21485	60864	100.0

Note: The above table is restricted to include offences where there might have been multiple points of entry to a building during the course of the offence and recorded as such. The total for each offence category may not coincide with the actual total number of offences recorded.

Table 9.6: Method of Entry to Building

	Burglary (Aggravated)	Burglary (Residential)	Burglary (Other)	Total	Percentage
Force / Broke Door	206	6460	5801	12467	29.6
Force / Broke Window	201	8005	4051	12257	29.1
Cut Hole	4	167	374	545	1.3
Cut / Broke Lock	10	584	892	1486	3.5
Cut / Remove Flywire	83	1793	192	2068	4.9
Remove Louvre / Window	12	370	219	601	1.4
Remove Roof Tile / Iron	3	169	257	429	1.0
Unscrew Hinges	1	36	49	86	0.2
Unlocked / Open Window	121	1488	288	1897	4.5
Unlocked / Open Door	402	3102	1037	4541	10.8
Key Used	16	300	185	501	1.2
Lock Manipulated	8	338	271	617	1.5
Tape Used	0	7	5	12	0.0
Invited In	10	19	30	59	0.1
No Sign Forced Entry	185	2730	1083	3998	9.5
Other	17	245	361	623	1.5
TOTAL	1279	25813	15095	42187	100.0

Note: The above table is restricted to include offences where there might have been multiple methods of entry to a building during the course of the offence and recorded as such. The total for each offence category may not coincide with the actual total number of offences recorded.

OFFENCES RECORDED - BURGLARY, 2008/09

Table 9.7: Type of Tools Used to Enter Building

	Burglary (Aggravated)	Burglary (Residential)	Burglary (Other)	Total	Percentage
Bolt / Tin Cutters	3	245	803	1051	9.2
Glass Cutters	0	12	7	19	0.2
Stillsons / Multi-Grips	1	58	29	88	0.8
Oxy / Explosives	0	3	32	35	0.3
Brick / Rock / Missile	19	513	912	1444	12.7
Coat Hanger / Nylon Tape	0	5	10	15	0.1
Key Used	6	159	101	266	2.3
Jemmy / Lever / Screwdriver	97	4910	3229	8236	72.3
Vehicle	4	52	131	187	1.6
Ladder	4	16	33	53	0.5
TOTAL	134	5973	5287	11394	100.0

Note: The above table is restricted to include offences where multiple tools have been used to gain entry to a building and recorded as such.
The total for each offence category may not coincide with the actual total number of offences recorded.

Table 9.8: Type of Property Stolen from Building

	Burglary (Aggravated)	Burglary (Residential)	Burglary (Other)	Total	Percentage
Cash	313	4181	3347	7841	29.8
TV / VCR	32	2040	283	2355	8.9
Home Audio Equipment	53	1761	221	2035	7.7
Power Tools	2	1016	592	1610	6.1
Household Electrical	39	1963	294	2296	8.7
Jewellery	65	4283	99	4447	16.9
Clothing	9	330	137	476	1.8
Computer Equipment	75	2714	1085	3874	14.7
Prescription Drugs	5	153	158	316	1.2
Handbag / Purse	203	630	246	1079	4.1
TOTAL	796	19071	6462	26329	100.0

Note: The above table is restricted to include offences where multiple property items might have been stolen during the course of the offence and recorded as such.
The total for each offence category may not coincide with the actual total number of offences recorded.

OFFENCES RECORDED - THEFT FROM / OF MOTOR VEHICLE, 2008/09

Table 9.9: Point of Entry to Motor Vehicle

	Theft from Motor Vehicle	Theft of Motor Vehicle	Total	Percentage
Door	10905	2603	13508	50.8
Hood	41	5	46	0.2
Window	9819	488	10307	38.8
Vent Window	616	143	759	2.9
Boot	506	11	517	1.9
Sunroof	9	0	9	0.0
Soft-Top	199	10	209	0.8
Other	1044	193	1237	4.7
TOTAL	23139	3453	26592	100.0

Note: The above table is restricted to include offences where there might have been multiple points of entry to a vehicle during the course of the offence and recorded as such. The total for each offence category may not coincide with the actual total number of offences recorded.

Table 9.10: Method of Entry to Motor Vehicle

	Theft from Motor Vehicle	Theft of Motor Vehicle	Total	Percentage
Smashed Window	9004	684	9688	31.9
Forced Lock	2932	942	3874	12.7
Nil Visible Force	8256	4107	12363	40.7
Ignition Forced	101	927	1028	3.4
Ignition Not Forced	1126	417	1543	5.1
Other	1315	588	1903	6.3
TOTAL	22734	7665	30399	100.0

Note: The above table is restricted to include offences where there might have been multiple methods of entry to a vehicle during the course of the offence and recorded as such. The total for each offence category may not coincide with the actual total number of offences recorded.

OFFENCES RECORDED - THEFT OF MOTOR VEHICLE, 2008/09

Table 9.11: Offence Degree

Type Of Vehicle	Substantive	Attempted	Other *	Total	Percentage
Cars	11437	8	0	11445	71.7
Vans	826	0	0	826	5.2
Trucks	174	0	0	174	1.1
Motor Cycles	1321	1	0	1322	8.3
Caravans	57	0	0	57	0.4
Buses	27	0	0	27	0.2
Other	278	1	0	279	1.7
Unspecified	503	1329	0	1832	11.5
TOTAL	14623	1339	0	15962	100.0

* Includes offence degrees of conspiracy, aid-and-abet, accessory and incitement.

Table 9.12: Motor Vehicle Security

Security Type	2008/09		2007/08		2006/07		2005/06	
	No.	%	No.	%	No.	%	No.	%
Anti - theft Device Fitted	48	0.3	37	0.2	44	0.3	55	0.3
Anti-theft Device Fitted & Keys in Vehicle	109	0.7	105	0.6	95	0.6	126	0.7
Anti-theft Device Fitted, Keys in Vehicle & Locked	13	0.1	10	0.1	22	0.1	14	0.1
Anti-theft Device Fitted & Operating, Keys in Vehicle & Locked	34	0.2	35	0.2	42	0.3	51	0.3
Anti-theft Device Fitted & Operating & Keys in Vehicle	61	0.4	60	0.4	39	0.2	47	0.3
Anti-theft Device Fitted & Locked	381	2.6	404	2.4	443	2.7	534	3.0
Anti-theft Device Fitted & Operating & Locked	1398	9.6	1626	9.8	1736	10.4	1969	10.9
Anti-theft Device Fitted & Operating	85	0.6	72	0.4	63	0.4	45	0.2
Keys in Vehicle	886	6.1	841	5.1	771	4.6	755	4.2
Keys in Vehicle & Locked	162	1.1	178	1.1	169	1.0	225	1.2
Anti-theft Device Operating, Keys in Vehicle & Locked	2	0.0	1	0.0	1	0.0	1	0.0
Anti-theft Device Operating, Keys in Vehicle	5	0.0	2	0.0	1	0.0	3	0.0
Locked	8639	59.1	10411	62.8	10390	62.5	12061	66.7
Anti-theft Device Operating & Locked	22	0.2	32	0.2	33	0.2	18	0.1
Anti-theft Device Operating	4	0.0	4	0.0	2	0.0	1	0.0
Unspecified	2774	19.0	2758	16.6	2783	16.7	2186	12.1
TOTAL	14623	100.0	16576	100.0	16634	100.0	18091	100.0

Note: The above table includes instances where multiple security characteristics have been recorded. Only figures for substantive offences of theft of motor vehicle are shown.
In previous years this table only included single security characteristics.

OFFENCES RECORDED - THEFT OF MOTOR VEHICLE, 2008/09

Table 9.13: Recovery Rate

Type of Vehicle	2008/09			2007/08			2006/07			2005/06		
	No.	Recovered	% Rec. *	No.	Recovered	% Rec. *	No.	Recovered	% Rec. *	No.	Recovered	% Rec. *
Cars	11437	9358	81.8	13114	10327	78.7	13295	10652	80.1	15081	12327	81.7
Vans	826	703	85.1	1037	821	79.2	1092	925	84.7	1002	866	86.4
Trucks	174	122	70.1	232	174	75.0	237	166	70.0	220	149	67.7
Motor Cycles	1321	331	25.1	1536	397	25.8	1387	300	21.6	1197	267	22.3
Trailers	0	0	N/A	0	0	N/A	0	0	N/A	0	0	N/A
Caravans	57	11	19.3	62	9	14.5	63	17	27.0	68	8	11.8
Buses	27	22	81.5	22	16	72.7	18	13	72.2	30	22	73.3
Other	278	72	25.9	243	74	30.5	254	98	38.6	228	76	33.3
Unspecified	503	202	40.2	323	100	31.0	291	69	23.7	291	52	17.9
Total	14623	10821	74.0	16569	11918	71.9	16637	12240	73.6	18117	13767	76.0

* This is a single year recovery rate.

Note: This includes only substantive offences of theft of motor vehicle.

N.A. Denotes no calculation was possible due to nil number of stolen vehicle.

Table 9.14: Number of Days Taken to Recover Vehicle

Type of Vehicle	Same Day		1 Day		2 Days		3 Days		4 Days		5+ Days		TOTAL
	No.	% Rec. *	No.	% Rec. *	No.	% Rec. *	No.	% Rec. *	No.	% Rec. *	No.	% Rec. *	
Cars	3612	33.4	1424	13.2	665	6.1	477	4.4	344	3.2	2836	26.2	9358
Vans	236	2.2	100	0.9	54	0.5	46	0.4	29	0.3	238	2.2	703
Trucks	60	0.6	21	0.2	11	0.1	7	0.1	7	0.1	16	0.1	122
Motor Cycles	143	1.3	36	0.3	23	0.2	12	0.1	13	0.1	104	1	331
Caravans	2	0.0	0	0.0	0	0.0	0	0.0	0	0.0	9	0.1	11
Buses	9	0.1	5	0.0	2	0.0	0	0.0	0	0.0	6	0.1	22
Other	42	0.4	9	0.1	2	0.0	3	0.0	1	0.0	15	0.1	72
Unspecified	102	0.9	24	0.2	13	0.1	11	0.1	5	0.0	47	0.4	202
Total	4206	38.9	1619	15	770	7.1	556	5.1	399	3.7	3271	30.2	10821

* This is a single year recovery rate.

Note: This includes only substantive offences of theft of motor vehicle.

RECORDED MOTOR VEHICLE THEFTS BY YEAR AND MAKE OF VEHICLE, 2008/09

Table 9.15

Year Of Make	BMW	Chrysler	Daihatsu	Datsun	Ford	Holden	Honda	Hyundai	Jaguar	Mercedes							Volvo	Other	Total	% of Total	
										Mazda	Benz	Mitsubishi	Nissan	Subaru	Suzuki	Toyota					Volkswagon
Pre 1974	0	4	0	2	28	44	0	0	0	4	4	0	0	0	0	9	10	0	15	120	1.1
1974	0	0	0	0	1	5	0	0	0	2	1	0	0	0	0	1	0	0	1	11	0.1
1975	0	0	0	1	3	17	0	0	0	1	0	0	0	0	0	6	0	0	1	29	0.3
1976	1	1	0	0	4	13	0	0	0	0	3	0	0	0	0	7	0	0	2	31	0.3
1977	1	4	0	0	6	21	1	0	0	1	2	0	0	0	0	9	1	0	2	48	0.4
1978	0	3	0	1	7	34	1	0	0	3	2	0	0	0	0	11	1	0	1	64	0.6
1979	0	0	0	1	12	41	0	0	0	3	2	1	0	0	0	12	0	0	0	72	0.6
1980	0	0	0	2	10	36	1	0	0	8	2	1	0	1	0	17	0	0	2	80	0.7
1981	0	0	0	6	26	39	1	0	0	17	4	4	2	1	0	25	0	2	3	130	1.1
1982	1	0	0	2	43	57	3	0	0	15	4	3	1	1	0	29	0	1	1	161	1.4
1983	0	0	2	3	44	47	4	0	0	16	2	6	9	2	0	52	0	1	0	188	1.6
1984	5	0	0	1	71	72	5	0	2	23	4	4	20	4	0	95	0	1	5	312	2.7
1985	3	0	0	1	111	121	6	0	1	36	3	10	22	5	1	135	0	2	4	461	4
1986	2	0	1	0	134	178	7	1	0	31	5	10	37	3	1	132	0	3	3	548	4.8
1987	5	0	1	0	140	217	9	0	0	22	4	9	69	4	1	117	0	3	3	604	5.3
1988	5	0	3	0	264	165	18	4	0	39	6	18	92	4	2	184	1	1	2	808	7.1
1989	7	0	1	0	269	218	18	5	0	48	5	28	104	13	1	149	0	3	3	872	7.6
1990	6	0	3	0	207	182	9	4	0	44	1	34	119	15	4	155	0	0	6	789	6.9
1991	10	0	10	0	103	159	21	5	0	25	1	29	85	16	2	140	0	0	7	613	5.4
1992	7	0	3	0	88	126	6	5	0	21	2	36	54	17	4	118	0	0	7	494	4.3
1993	6	0	5	0	81	92	13	5	0	16	3	41	49	10	2	47	0	1	9	380	3.3
1994	9	0	1	0	97	85	12	10	0	7	8	43	29	7	3	48	0	0	14	373	3.3
1995	4	0	0	0	102	100	9	23	0	12	1	32	29	8	6	38	0	1	19	384	3.4
1996	3	3	1	0	122	76	9	28	0	9	1	29	21	6	3	27	0	2	19	359	3.1
1997	9	4	0	0	96	82	3	44	0	9	2	26	17	7	2	29	3	0	25	358	3.1
1998	8	1	2	0	72	125	7	35	0	7	1	23	11	9	1	26	2	1	22	353	3.1
1999	5	2	2	0	93	108	7	21	0	7	4	27	13	4	6	27	5	3	26	360	3.1
2000	5	1	2	0	57	84	10	15	1	8	2	20	10	6	2	34	1	0	34	292	2.6
2001	8	4	2	0	60	90	13	14	1	7	5	30	10	7	4	22	6	0	23	306	2.7
2002	4	0	0	0	47	99	4	5	0	8	2	13	9	14	1	32	1	0	14	253	2.2
2003	7	1	0	0	51	77	9	3	0	2	3	9	9	7	5	31	1	0	24	239	2.1
2004	7	2	0	0	64	72	14	9	0	4	2	11	11	6	0	38	6	3	14	263	2.3
2005	0	0	0	0	57	63	8	3	0	10	1	6	5	5	1	32	4	0	7	202	1.8
2006	5	1	0	0	40	40	11	10	0	10	2	11	13	7	3	39	3	2	8	205	1.8
2007	1	3	0	0	32	36	6	16	0	8	2	16	18	6	0	57	4	2	11	218	1.9
2008	1	0	0	0	29	29	4	9	0	16	1	7	10	6	4	51	3	1	18	189	1.7
2009	0	0	0	0	2	1	0	0	0	0	0	0	0	2	0	1	0	0	1	7	0.1
Unspecified	1	2	2	1	60	80	2	10	0	8	1	17	18	3	3	51	0	0	10	269	2.4
Total	136	36	41	21	2733	3131	251	284	5	507	98	554	896	206	62	2033	52	33	366	11445	100
Percentage	1.2	0.3	0.4	0.2	23.9	27.4	2.2	2.5	0.0	4.4	0.9	4.8	7.8	1.8	0.5	17.8	0.5	0.3	3.2	100	

Note: The above table refers only to vehicles classified as 'Cars'. The figures do not include vehicle types such as 'Vans', 'Trucks', 'Motor Cycles', etc.
 This includes only substantive offences of theft of motor vehicle. In this table 2008 refers to 01/01/08 to 30/06/08.

RECORDED MOTOR VEHICLE THEFTS BY TYPE OF LOCATION, 2008/09

Table 9.16

Location	2008/09	
	No.	%
Outside Private Address	3678	23.0
Private Driveway	1879	11.8
Private Garage/Carport	787	4.9
C/Park Railway	825	5.2
C/Park Lic. Premises	174	1.1
C/Park Shop/Centre	1217	7.6
C/Park Flats	238	1.5
Business Car Yard	372	2.3
Street/Road/Frwy	2640	16.5
C/Park Other	488	3.1
C/Park Commercial	210	1.3
C/Park Sporting	97	0.6
C/Park Hospital	44	0.3
C/Park School/Univ.	73	0.5
C/Park Beach	16	0.1
Forest/Bushland	9	0.1
Reserve	27	0.2
Private Yard	335	2.1
Other Commercial Premises	223	1.4
Service Station	31	0.2
Construction Site	61	0.4
Creek/River	1	0.0
Ocean	0	0.0
Other	200	1.3
Not Classified	2337	14.6
Total	15962.0	100.0

Note: The above table shows location categories that are specific to recorded offences of theft of motor vehicle. These location categories have also been re-categorised into the broader categories shown in Table 9.1, page 114-115 for comparison purposes.

OFFENCES RECORDED - HOMICIDE, 2008/09

Table 9.17: When Occurred and Type of Offence Degree

Offence	When Occurred		Substantive	Degree		Total
	Pre 2008/09	2008/09		Attempt	Other	
Accident-Fail to Assist-Death	0	3	3	0	0	3
Accident-Fail to Stop-Death	0	3	3	0	0	3
Murder	13	87	48	48	4	100
Aid and Abet Suicide	0	0	0	0	0	0
Accessory after fact - Murder	1	2	3	0	0	3
Manslaughter	1	7	8	0	0	8
Infanticide	1	0	1	0	0	1
Culpable Driving	11	36	47	0	0	47
Drive in Manner Dangerous Causing Death	4	10	14	0	0	14
Drive at Dangerous Speed Causing Death	0	1	1	0	0	1
Child Destruction	1	0	1	0	0	1
Total	32	149	129	48	4	181

OFFENCES RECORDED - HOMICIDE, 2008/09

Table 9.18: Type of Weapon Used

Weapon	Accident - Fail To Assist-Death	Accident - Fail To Stop-Death	Murder	Aid & Abet Suicide	Accessory after fact - Murder	Manslaughter	Culpable Driving	Drive in Manner Dangerous Causing Death	Drive at Dangerous Speed Causing Death	Abortion	Total
Axe / Tomahawk	0	0	2	0	0	0	0	0	0	0	2
Bat / Bar	0	0	1	0	0	0	0	0	0	0	1
Firearm	0	0	17	0	1	0	0	0	0	0	18
Knife	0	0	24	0	0	0	0	0	0	0	24
Other Edged Weapon	0	0	3	0	0	0	0	0	0	0	3
Other	0	0	6	1	0	0	0	0	0	0	7
Vehicle	3	1	1	0	0	0	10	5	1	0	21
Unspecified	0	2	46	2	7	1	37	9	0	1	105
Total	3	3	100	3	8	1	47	14	1	1	181

Table 9.19: Location Where Offence Occurred

Location	Accident - Fail To Assist-Death	Accident - Fail To Stop-Death	Murder	Aid & Abet Suicide	Accessory after fact - Murder	Manslaughter	Culpable Driving	Drive in Manner Dangerous Causing Death	Drive at Dangerous Speed Causing Death	Abortion	Total
Residential	0	0	52	1	2	1	1	0	0	1	58
Educational	0	0	0	0	0	0	0	0	0	0	0
Health	0	0	1	0	1	0	0	0	0	0	2
Religious	0	0	0	0	0	0	0	0	0	0	0
Public Transport	0	0	0	0	0	0	0	0	0	0	0
Other Transport	0	0	2	0	1	0	0	0	0	0	3
Justice	0	0	0	0	0	0	0	0	0	0	0
Open Space	0	0	5	0	1	0	0	0	0	0	6
Street / Footpath	3	2	27	2	2	0	41	14	1	0	92
Retail	0	0	0	0	0	0	0	0	0	0	0
Administrative/Professional	0	0	0	0	0	0	0	0	0	0	0
Manufacturing	0	0	1	0	0	0	0	0	0	0	1
Recreational	0	0	4	0	0	0	0	0	0	0	4
Other Location	0	0	1	0	0	0	0	0	0	0	1
Unspecified Location	0	0	5	0	0	0	2	0	0	0	7
Total	3	2	98	3	7	1	44	14	1	1	174

10

	Family Incident Reports Submitted By Police Region, 2008/09	
Table 10.1	Month Submitted And Whether Charges Laid, 2008/09	128
Table 10.2	Intervention Orders And Interim Orders Taken Out By District/Region, 2008/09	129
	Offences Arising From Family Incidents By Offence Category And Age Group, 2008/09	
Table 10.3	Family Incident Where An Alleged Offender Has Been Processed, 2008/09.....	130
Table 10.4	Family Incident Reports Submitted By Sex Of Parties Involved And Age Group, 2008/09	131
	Family Incident Reports Submitted 2008/09	
Figure 10.1	Type Of Home Where Family Incidents Have Occurred, 2008/09	132
Figure 10.2	Cause Of Family Incidents, 2008/09	132
Figure 10.3	Relationship Between Parties Involved In Family Incidents, 2008/09	132
Figure 10.4	Hazard Factors Present At Family Incidents, 2008/09	132
Figure 10.5	Temporal Trends In Family Incidents, 2008/09	133

FAMILY INCIDENT REPORTS SUBMITTED BY POLICE REGION, 2008/09

Table 10.1: Month Submitted & Whether Charges Laid

	2008						2009						Family Incident Reports (FMIR) Submitted			Where Charges Laid		
	Jul	Aug	Sep	Oct	Nov	Dec	Jan	Feb	Mar	Apr	May	Jun	No. 2008/09	No. 2007/08	% Change	No.	% Change	% of FMIR Submitted
	Police Regions																	
1	275	305	281	296	307	346	318	273	301	291	264	297	3554	3152	12.8	823	15.8	23.2
2	594	624	561	672	622	697	710	692	665	581	575	571	7564	7320	3.3	1908	4.3	25.2
3	605	663	620	661	720	808	751	688	633	567	623	664	8003	7329	9.2	1731	11.5	21.6
4	517	462	520	544	594	609	569	514	522	486	475	486	6298	5931	6.2	1275	6.3	20.2
5	636	659	684	726	723	735	749	753	756	676	745	656	8498	7932	7.1	2609	4.4	30.7
TOTAL	2627	2713	2666	2899	2966	3195	3097	2920	2877	2601	2683	2674	33918	31666	7.1	8346	7.1	24.6

Note: Note: 'Police Region' refers to the region where the family incident occurred.
 Total row includes incidents where region is unspecified .

INTERVENTION ORDERS & INTERIM ORDERS TAKEN OUT BY DISTRICT/REGION, 2008/09

Table 10.2

	Total Number Of Intervention Orders Taken Out*		Interim Orders Taken Out			Active as at 30 June 2009	
	No. 2008/09	No. 2007/08	No. 2008/09	No. 2007/08	% of Intervention Orders Taken Out	Taken Out In 2008/09	Taken Out Pre 2008/09
Police Region							
1	4611	3857	2405	2169	52.2	2061	1641
2	8293	7249	3512	2982	42.3	4120	2749
3	9209	7313	4561	3678	49.5	4008	2626
4	7086	6074	3478	3123	49.1	3220	2404
5	9447	7061	4264	2880	45.1	4542	3796
TOTAL	38646	31554	18220	14832	47.1	17951	26378

* Includes Interim Orders.

Note: 'Police Region' refer to the region where the aggrieved party resides. The number of intervention orders refers to the number recorded on LEAP as received from Magistrates Courts regardless of who initiated the order.

Total row includes incidents where region is unspecified.

OFFENCES ARISING FROM FAMILY INCIDENTS BY OFFENCE CATEGORY AND AGE GROUP, 2008/09

Table 10.3: Family Incidents Where An Alleged Offender Has Been Processed

	Total		Age Group (years)																Total Under 18	
	No.	%	<10	10-14	15-19	20-24	25-29	30-34	35-39	40-44	45-49	50-54	55-59	60-64	65-69	70-74	75-79	80+		Un-specified
Crime Against The Person																				
Homicide	8	0.1	0	0	0	1	0	1	3	2	0	0	1	0	0	0	0	0	0	0
Rape	55	0.7	0	2	1	5	10	12	10	7	4	1	1	1	0	0	0	0	1	2
Sex (non-Rape)	108	1.4	1	5	17	4	6	14	18	13	9	3	8	0	5	0	0	0	5	18
Robbery	6	0.1	0	0	0	1	2	1	2	0	0	0	0	0	0	0	0	0	0	0
Assault	4585	60.1	1	50	331	606	686	700	829	592	358	191	86	38	24	14	7	8	64	201
Abduction/Kidnap	34	0.4	0	2	3	8	7	1	5	2	2	2	0	0	0	1	0	0	1	3
<i>Sub-Total</i>	<i>4796</i>	<i>62.9</i>	<i>2</i>	<i>59</i>	<i>352</i>	<i>625</i>	<i>711</i>	<i>729</i>	<i>867</i>	<i>616</i>	<i>373</i>	<i>197</i>	<i>96</i>	<i>39</i>	<i>29</i>	<i>15</i>	<i>7</i>	<i>8</i>	<i>71</i>	<i>224</i>
Crime Against Property																				
Arson	11	0.1	0	1	3	2	4	0	0	1	0	0	0	0	0	0	0	0	0	4
Property Damage	923	12.1	0	17	166	179	168	138	108	89	25	17	8	2	0	0	0	0	6	109
Burglary (Aggravated)	78	1.0	0	0	0	12	12	23	17	7	7	0	0	0	0	0	0	0	0	0
Burglary (Residential)	20	0.3	0	0	2	5	5	2	0	5	1	0	0	0	0	0	0	0	0	1
Burglary (Other)	0	0.0	0	0	0	0	0	0	0	0	0	0	0	0	0	0	0	0	0	0
Deception	0	0.0	0	0	0	0	0	0	0	0	0	0	0	0	0	0	0	0	0	0
Handle Stolen Goods	3	0.0	0	0	0	0	1	1	0	1	0	0	0	0	0	0	0	0	0	0
Theft From Motor Vehicle	2	0.0	0	0	1	0	0	1	0	0	0	0	0	0	0	0	0	0	0	1
Theft (Shopsteal)	1	0.0	0	0	0	0	0	0	0	1	0	0	0	0	0	0	0	0	0	0
Theft Of Motor Vehicle	6	0.1	0	0	1	2	1	0	2	0	0	0	0	0	0	0	0	0	0	1
Theft Of Bicycle	0	0.0	0	0	0	0	0	0	0	0	0	0	0	0	0	0	0	0	0	0
Theft (Other)	18	0.2	0	1	3	3	1	7	1	0	2	0	0	0	0	0	0	0	0	3
<i>Sub-Total</i>	<i>1062</i>	<i>13.9</i>	<i>0</i>	<i>19</i>	<i>176</i>	<i>203</i>	<i>192</i>	<i>172</i>	<i>128</i>	<i>104</i>	<i>35</i>	<i>17</i>	<i>8</i>	<i>2</i>	<i>0</i>	<i>0</i>	<i>0</i>	<i>0</i>	<i>6</i>	<i>119</i>
Drugs																				
Drug (Cult., Manuf., Traff.)	7	0.1	0	0	0	1	2	2	2	0	0	0	0	0	0	0	0	0	0	0
Drug (Possess, Use)	20	0.3	0	0	2	2	5	6	2	3	0	0	0	0	0	0	0	0	0	2
<i>Sub-Total</i>	<i>27</i>	<i>0.4</i>	<i>0</i>	<i>0</i>	<i>2</i>	<i>3</i>	<i>7</i>	<i>8</i>	<i>4</i>	<i>3</i>	<i>0</i>	<i>0</i>	<i>0</i>	<i>0</i>	<i>0</i>	<i>0</i>	<i>0</i>	<i>0</i>	<i>0</i>	<i>2</i>
Other Crime																				
Going Equipped To Steal	0	0.0	0	0	0	0	0	0	0	0	0	0	0	0	0	0	0	0	0	0
Justice Procedures	1582	20.8	0	10	104	178	246	248	302	220	134	55	33	20	10	3	0	1	18	60
Regulated Public Order	0	0.0	0	0	0	0	0	0	0	0	0	0	0	0	0	0	0	0	0	0
Weapons / Explosives	48	0.6	0	0	7	4	8	4	11	9	1	0	2	0	2	0	0	0	0	2
Harassment	82	1.1	0	0	1	11	16	8	21	12	5	3	1	0	1	1	0	0	2	0
Behaviour In Public	11	0.1	0	0	2	3	2	0	1	1	1	1	0	0	0	0	0	0	0	2
Other	15	0.2	0	0	3	2	0	2	3	3	1	0	0	0	1	0	0	0	0	3
<i>Sub-Total</i>	<i>1738</i>	<i>22.8</i>	<i>0</i>	<i>10</i>	<i>117</i>	<i>198</i>	<i>272</i>	<i>262</i>	<i>338</i>	<i>245</i>	<i>142</i>	<i>59</i>	<i>36</i>	<i>20</i>	<i>14</i>	<i>4</i>	<i>0</i>	<i>1</i>	<i>20</i>	<i>67</i>
TOTAL	7623	100.0	2	88	647	1029	1182	1171	1337	968	550	273	140	61	43	19	7	9	97	412

Note: The above table is based on family incident reports submitted during 2008/09. The principal offence (i.e. the most serious) for which an offender has been processed for and age of the offender are presented above.

The offence of breach of intervention order is included within the offence category of Justice Procedures.

FAMILY INCIDENT REPORTS SUBMITTED BY SEX OF PARTIES INVOLVED AND AGE GROUP, 2008/09

Table 10.4:

	Total		Age Group (years)																	Total Under 18
	No.	%	<10	10-14	15-19	20-24	25-29	30-34	35-39	40-44	45-49	50-54	55-59	60-64	65-69	70-74	75-79	80+	Un-specified	
Sex Of Parties Involved																				
Victim																				
Female	26297	77.5	166	472	2049	3505	3559	3524	4144	3261	2158	1280	746	443	200	143	87	74	486	1583
Male	7373	21.7	179	323	577	696	704	783	936	825	746	525	380	277	131	95	61	37	98	816
Unspecified	248	0.7	0	1	11	18	19	27	21	28	20	24	10	2	12	4	1	2	48	3
Total	33918	100.0	345	796	2637	4219	4282	4334	5101	4114	2924	1829	1136	722	343	242	149	113	632	2402
Other Party																				
Female	6747	19.9	3	272	895	857	870	864	1047	785	486	265	129	50	29	18	11	6	160	831
Male	26818	79.1	36	497	2430	3519	3879	4156	4274	3253	2042	1053	608	366	161	84	47	42	371	1775
Unspecified	353	1.0	0	3	5	18	13	18	31	25	44	22	14	3	7	2	3	1	144	6
Total	33918	100.0	39	772	3330	4394	4762	5038	5352	4063	2572	1340	751	419	197	104	61	49	675	2612
Offenders Processed for Offences Arising from Family Incidents																				
Female	1070	12.8	0	21	132	139	153	157	190	125	75	40	11	6	2	0	0	2	17	103
Male	7224	86.6	2	71	574	984	1118	1128	1275	937	524	258	141	67	42	19	8	7	69	340
Unspecified	52	0.6	0	1	1	3	4	1	6	5	3	2	2	0	2	0	0	0	22	2
Total	8346	100.0	2	93	707	1126	1275	1286	1471	1067	602	300	154	73	46	19	8	9	108	445

FAMILY INCIDENT REPORTS SUBMITTED, 2008/09

Figure 10.1: Type Of Home Where Family Incidents Have Occurred

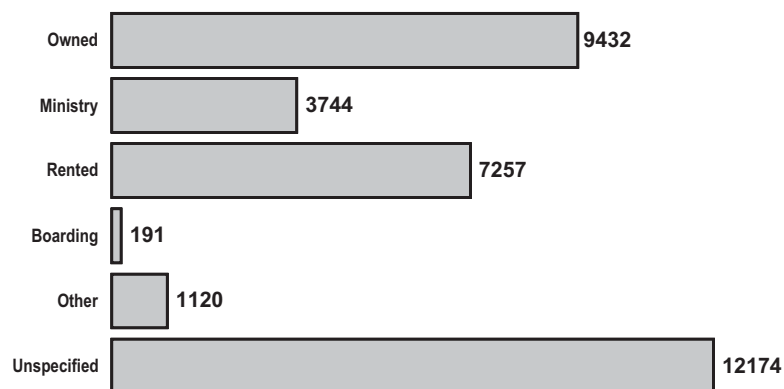


Figure 10.2: Offences arising from Family Incidents

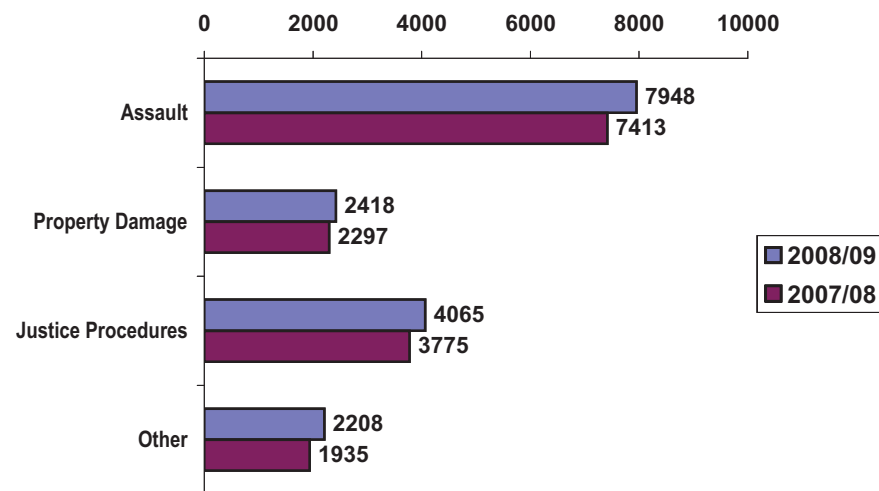


Figure 10.3: Relationship Between Parties Involved In Family Incidents


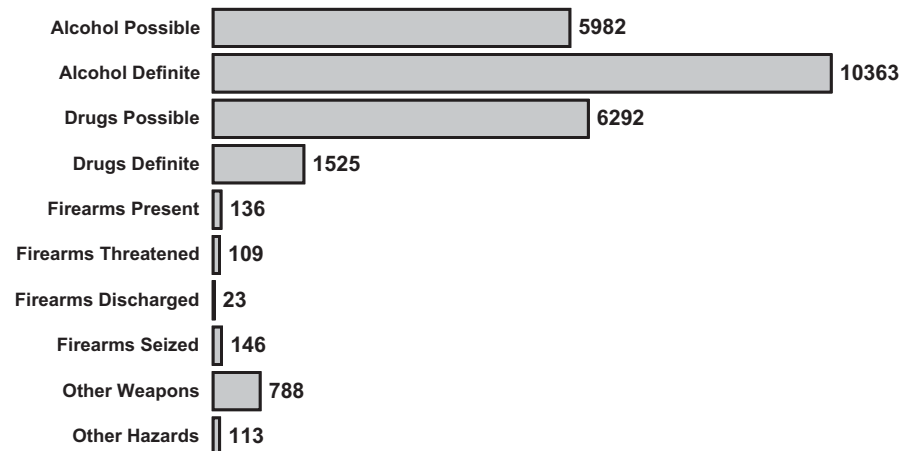


Figure 10.4: Hazard Factors Present At Family Incidents



Note: Includes multiple hazards.

TEMPORAL TRENDS IN FAMILY INCIDENTS, 2008/09

Figure 10.5

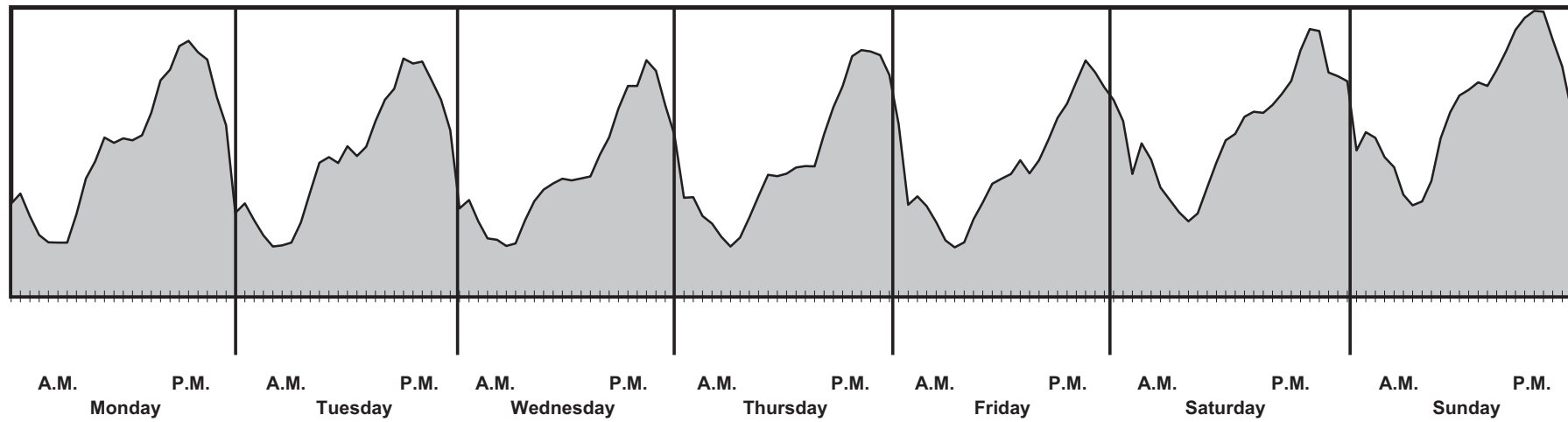
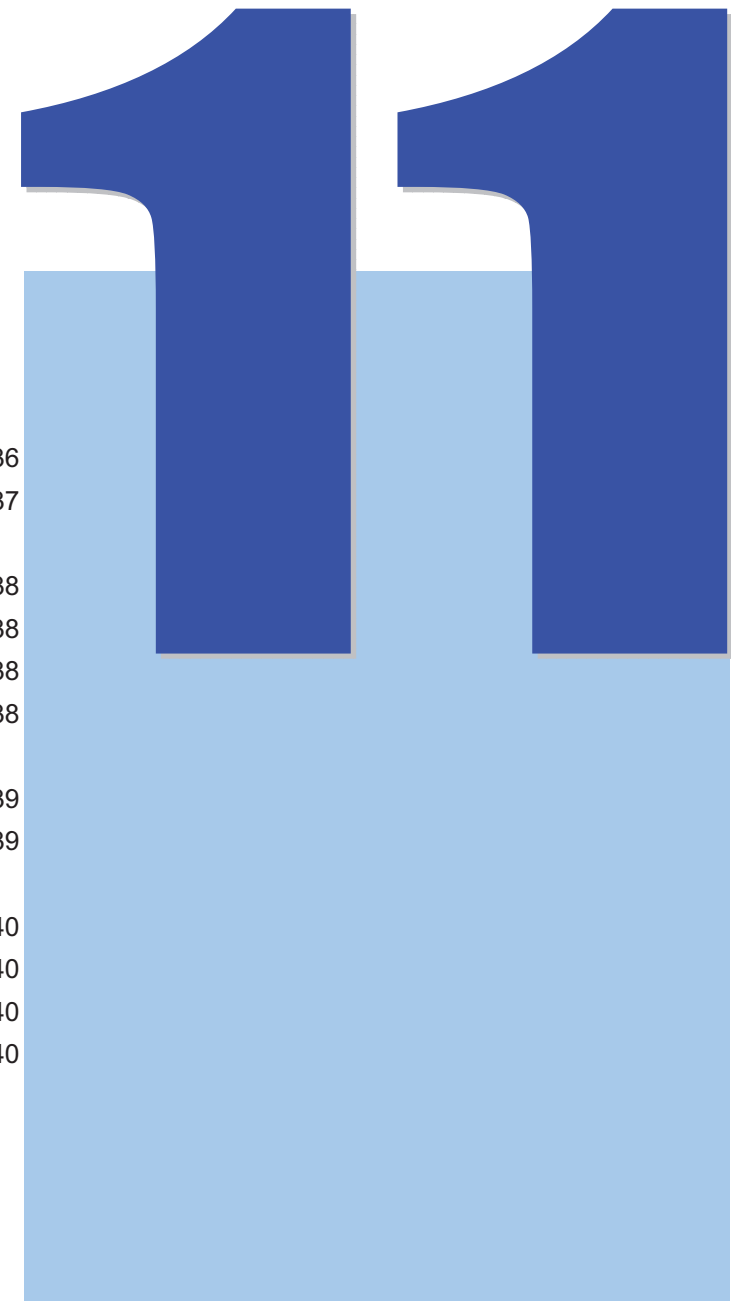


Table 11.1	Missing Persons Recorded By Police Region, Month Recorded & Status	136
Table 11.2	Missing Persons Recorded By Police Region And Age Group, 2008/09	137
	Missing Persons Recorded - Age And Sex Distribution, 2008/09	
Figure 11.1.1	Male to Female Ratio	138
Figure 11.1.2	Total Missing Persons	138
Figure 11.1.3	Male Missing Persons	138
Figure 11.1.4	Female Missing Persons	138
	Missing Persons Recorded By Age Group, 2008/09	
Table 11.3	Probable Cause	139
Table 11.4	Racial Appearance	139
	Missing Persons Located By Age Group, 2008/09	
Table 11.5	Time Taken To Locate	140
Figure 11.2.1	Total	140
Figure 11.2.2	Males	140
Figure 11.2.3	Females	140



MISSING PERSONS RECORDED BY POLICE REGION, MONTH RECORDED & STATUS, 2008/09

Table 11.1

	2008						2009						Total No.	Status as at 30 June 2009		
	Jul	Aug	Sep	Oct	Nov	Dec	Jan	Feb	Mar	Apr	May	Jun		Active	Located	% Located
Police Regions																
1	97	75	85	102	100	92	83	84	73	52	79	85	1007	8	999	99.2
2	105	124	102	118	93	103	99	126	89	93	105	112	1269	19	1250	98.5
3	114	160	132	118	99	100	98	79	108	92	100	115	1315	19	1296	98.6
4	80	117	109	119	116	80	105	91	93	97	99	108	1214	7	1207	99.4
5	158	127	128	112	126	119	97	96	113	107	95	115	1393	16	1377	98.9
TOTAL	554	608	558	573	534	496	482	477	476	444	479	536	6217	70	6147	98.9

Notes: 'Police Region' refers to the region from where the person was reported missing.
 The status of 'Active' refers to the person as not having been located.
 The TOTAL figures include missing persons where the police region has not been recorded.

MISSING PERSONS RECORDED BY POLICE REGION AND AGE GROUP, 2008/09

Table 11.2:

	Total		Age Group (years)																Un- specified	Total Under 18
	No.	%	<10	10-14	15-19	20-24	25-29	30-34	35-39	40-44	45-49	50-54	55-59	60-64	65-69	70-74	75-79	80+		
Police Regions																				
1	1007	16.2	11	198	209	72	97	57	59	40	49	35	28	26	8	24	33	51	10	381
2	1269	20.4	57	405	352	71	51	57	47	43	45	39	25	21	8	11	8	19	10	783
3	1315	21.2	29	506	258	64	68	56	49	43	44	45	27	27	9	14	25	44	7	759
4	1214	19.5	20	394	271	50	44	69	55	47	53	31	23	27	22	17	19	64	8	658
5	1393	22.4	50	470	377	74	65	62	60	60	47	30	14	18	10	9	17	19	11	874
Total	6217	100	169	1974	1467	332	329	303	271	234	241	181	119	119	57	75	102	198	46	3458

Notes: 'Police Region' refers to the region from where the person was reported missing.
The TOTAL figures include missing persons where the police region has not been recorded.

MISSING PERSONS RECORDED - AGE AND SEX DISTRIBUTION, 2008/09

Figure 11.1.1: Male to Female Ratio

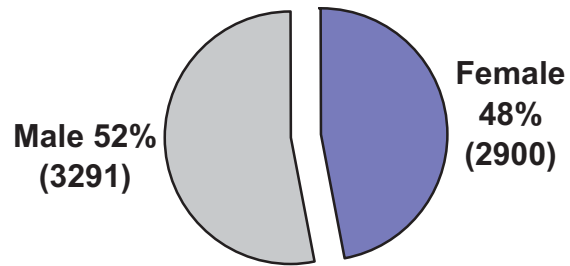


Figure 11.1.2: Total Missing Persons

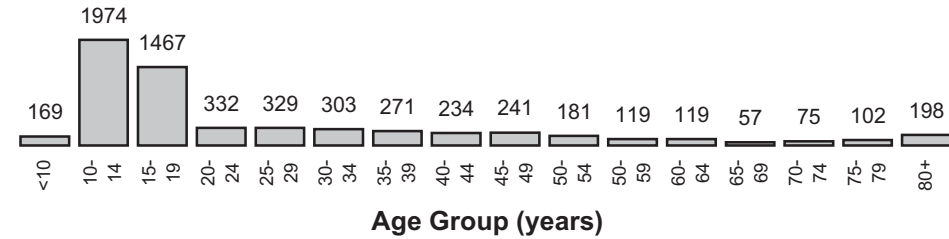


Figure 11.1.3: Male Missing Persons

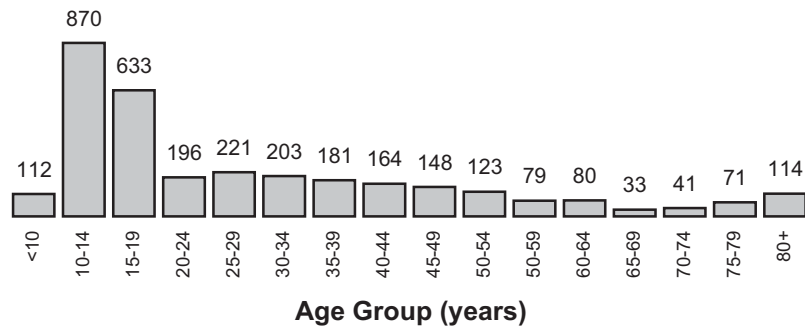
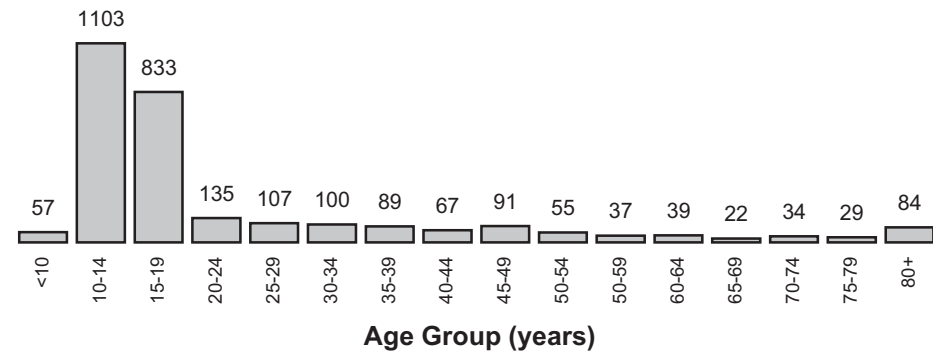


Figure 11.1.4: Female Missing Persons



Note: The above figures exclude persons with an unspecified date of birth. Due to rounding, percentages may not all add up to 100%.

MISSING PERSONS RECORDED BY AGE GROUP, 2008/09

Table 11.3: Probable Cause

Probable Cause	Total		Age Group (years)																Total Under 18	
	No.	%	<10	10-14	15-19	20-24	25-29	30-34	35-39	40-44	45-49	50-54	55-59	60-64	65-69	70-74	75-79	80+ specified		
Domestic	330	5.3	13	137	70	14	15	18	17	10	11	10	6	2	1	2	2	0	2	217
Drowned	3	0.0	0	0	0	0	1	0	2	0	0	0	0	0	0	0	0	0	0	0
Lost	70	1.1	3	1	3	4	3	3	1	1	0	3	2	2	3	11	12	17	1	6
Own Accord	3327	53.5	56	1281	911	143	148	130	99	95	97	83	44	50	22	36	43	70	19	2181
Accidental	15	0.2	0	0	0	1	1	0	0	1	3	2	0	1	0	0	3	3	0	0
Suicidal	318	5.1	0	6	31	42	38	43	48	28	33	17	13	11	3	2	0	0	3	26
Suspicious	4	0.1	0	0	1	1	0	1	0	0	0	1	0	0	0	0	0	0	0	0
Other	233	3.7	18	32	24	5	18	18	16	14	11	10	14	9	5	3	10	25	1	71
Unspecified	1917	30.8	79	517	427	122	105	90	88	85	86	55	40	44	23	21	32	83	20	957
TOTAL	6217	100.0	169	1974	1467	332	329	303	271	234	241	181	119	119	57	75	102	198	46	3458

Table 11.4: Racial Appearance

Racial Appearance	Total		Age Group (years)																Total Under 18	
	No.	%	<10	10-14	15-19	20-24	25-29	30-34	35-39	40-44	45-49	50-54	55-59	60-64	65-69	70-74	75-79	80+ specified		
Aboriginal	126	2.0	1	9	65	30	1	6	0	6	5	0	2	0	0	1	0	0	0	101
Asian	452	7.3	1	7	146	183	30	28	16	12	7	3	8	2	1	3	1	1	3	316
Caucasian	241	3.9	0	6	60	47	27	17	17	18	9	11	5	1	6	3	3	4	7	106
Other	4106	66.0	22	86	1259	941	202	222	228	204	169	194	134	91	85	30	49	67	123	2197
Unspecified	1292	20.8	22	61	444	266	72	56	42	31	44	33	32	25	27	20	22	30	65	738
Total	6217	100.0	46	169	1974	1467	332	329	303	271	234	241	181	119	119	57	75	102	198	3458

Please note that "Racial Appearance" is based on the subjective assessment of attending police and is recorded primarily for operational purposes only. Extreme care should be exercised in the interpretation of statistics on ethnicity as "Racial Appearance" is one limited indicator of ethnicity based on appearance only and does not necessarily mean that the persons attributed to a particular ethnic group are in fact of that origin. Similarly, statistics published elsewhere in this publication on Country of Birth provide another, but limited, indicator of a person's ethnic background.

MISSING PERSONS LOCATED BY AGE GROUP, 2008/09

Table 11.5: Time Taken To Locate

Time Taken To Locate	Total		Age Group (years)															Un-specified	Total Under 18	
	No.	%	<10	10-14	15-19	20-24	25-29	30-34	35-39	40-44	45-49	50-54	55-59	60-64	65-69	70-74	75-79			80+
1 Day	3621	58.9	128	1145	616	194	200	185	168	138	149	112	85	86	48	60	98	187	22	1806
2 Days	680	11.1	10	264	192	35	27	30	26	27	23	15	9	8	0	2	3	5	4	452
3 Days	405	6.6	6	141	130	17	28	17	7	15	10	12	6	2	3	0	1	1	7	264
4 Days	235	3.8	1	63	103	15	8	9	9	7	3	6	4	3	2	0	1	0	1	156
5 Days	185	3.0	4	49	69	16	6	11	7	8	8	1	0	2	0	0	0	3	1	120
6 Days	149	2.4	2	54	42	10	4	6	9	7	5	4	2	1	1	2	0	0	0	98
7 Days	111	1.8	0	38	41	5	5	4	2	5	1	2	1	1	2	0	0	2	2	78
8-28 Days	586	9.5	15	166	207	25	35	26	23	16	27	21	9	8	1	4	0	0	3	368
29 Days - 6	162	2.6	0	34	45	13	13	11	14	10	5	1	1	5	1	2	0	0	3	74
6-12 Months	13	0.2	1	2	2	0	0	2	2	0	1	1	0	0	0	0	0	0	2	4
TOTAL	6147	100.0	167	1956	1447	330	326	301	267	230	236	178	118	116	57	75	102	196	45	3420

Figure 11.2.1: Total

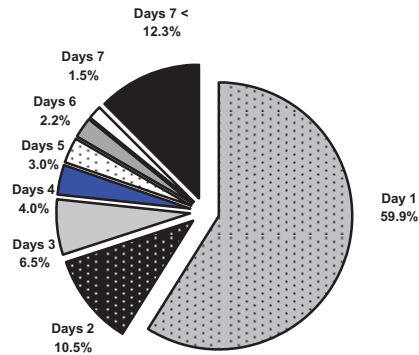


Figure 11.2.2: Males

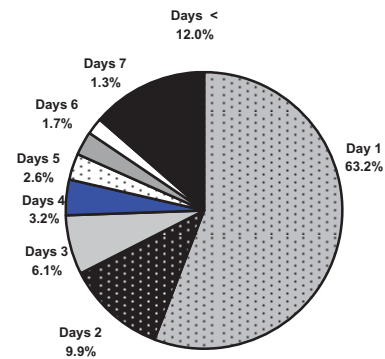


Figure 11.2.3: Females

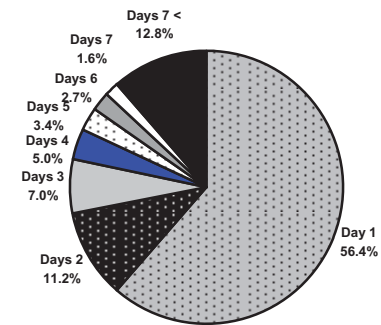
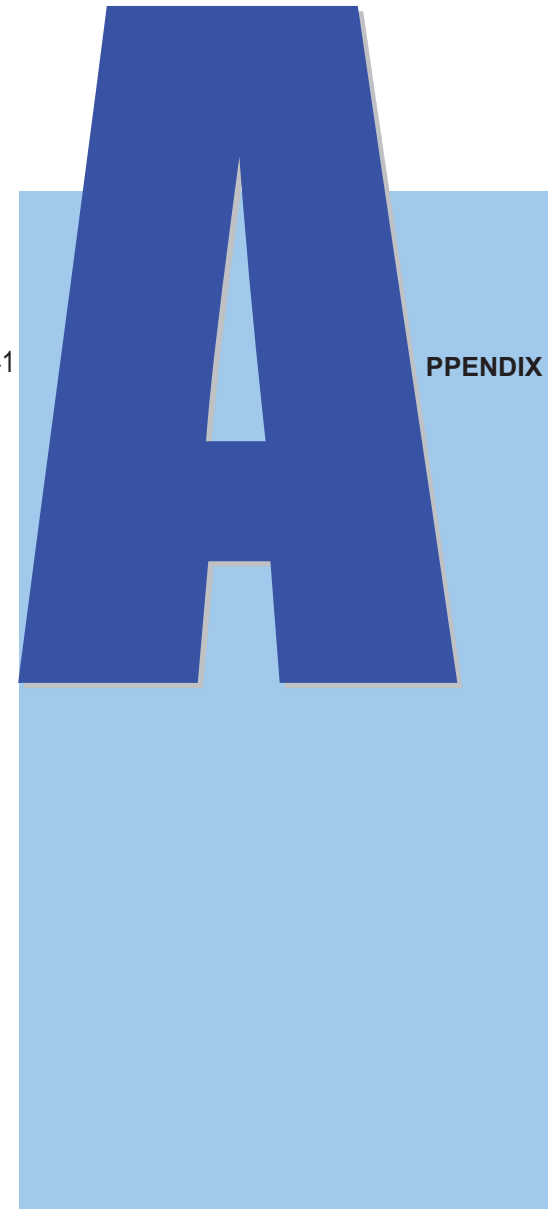


Table A.1 ___ Offences Recorded By Offence Category And Offence Code, 2008/09..... 141



OFFENCES RECORDED BY OFFENCE CATEGORY AND OFFENCE CODE, 2008/09

Table A.1

Offence		Offences Recorded				Single Year		Offence		Offences Recorded				Single Year	
		Statutory Reference	2008/09 No.	2007/08 No.	% Change	% Cleared	Statutory Reference			2008/09 No.	2007/08 No.	% Change	% Cleared		
HOMICIDE							136AH	AGGRAVATED RAPE	6231.45.3	6	0	n/a	100.0		
110A	ACCIDENT - FAIL TO ASSIST - DEATH	86/127.61.3	3	2	50.0	66.7	136AI	AGGRAVATED RAPE	6231.41	1	0	n/a	100.0		
110B	ACCIDENT - FAIL TO STOP - DEATH	86/127.61.3	3	4	-25.0	100.0	136AX	INDECENT ASSAULT ON A MALE PERSON	6231.68.2	29	67	-56.7	96.6		
111A	MURDER	LAW.9	100	98	2.0	83.0	136C	INDECENT ASSAULT	6231.39.1	1086	1479	-26.6	70.5		
113D	ACCESSORY AFTER THE FACT TO MURDER	6231.325.1	3	3	0.0	100.0	136F	INDEC ASS-MALE-UNDER 16 (PRIOR 1981)RPLD	6231.68.3	21	25	-16.0	52.4		
114C	MANSLAUGHTER	6231.5	8	1	700.0	87.5	136K	INDECENT ASSAULT ON A FEMALE	3664.51.1	0	3	-100.0	n/a		
114D	INFANTICIDE	6231.6	1	0	n/a	0.0	136M	UNLAWFULLY/INDECENTLY ASSAULT A GIRL	6231.55.1	115	157	-26.8	87.0		
115A	CULPABLE DRIVING	6231.318	47	47	0.0	85.1	136N	UNLAWFULLY/INDECENTLY ASSAULT A WOMAN	6231.55.1	1	9	-88.9	100.0		
115B	DRIVE IN MANNER DANGEROUS CAUSING DEATH	6231.319.1	14	9	55.6	78.6	136O	INDECENT ASSAULT ON A MALE PERSON	3664.65.3	1	2	-50.0	100.0		
115C	DRIVE AT DANGEROUS SPEED CAUSING DEATH	6231.319.1	1	1	0.0	100.0	136P	INDECENT ASSAULT ON A MALE PERSON	6103.68.3	0	4	-100.0	n/a		
199G	CHILD DESTRUCTION	6231.10.1	1	0	n/a	0.0	136Q	INDECENT ASSAULT ON MALE PERSON	6231.68.3	0	1	-100.0	n/a		
199P	ABORTION	6231.65	0	1	-100.0	n/a	136R	INDECENT ASSAULT	6231.44.1	132	312	-57.7	83.3		
<i>Sub-Total</i>			<i>181</i>	<i>166</i>	<i>9.0</i>	<i>82.9</i>	136S	INDECENT ASSAULT	6231.42	3	2	50.0	100.0		
RAPE							136T	AGGRAVATED INDECENT ASSAULT	6231.44.2	8	0	n/a	100.0		
136A	RAPE	6231.38.1	1455	1428	1.9	75.2	137A	INCEST CHILD/STEP CHILD/LINEAL	6231.44.1	3	3	0.0	100.0		
136AT	RAPE	6231.45.1	15	44	-65.9	80.0	137AD	INCEST - OF MOTHER/SISTER	6231.52.3	1	3	-66.7	100.0		
136AU	RAPE	6231.4	0	1	-100.0	n/a	137AF	INCEST - SIBLING	6231.52.4	3	18	-83.3	66.7		
136AY	COMPEL ANOTHER TAKE PART ACT SEXUAL PEN	6231.38A	0	1	-100.0	n/a	137AH	INCEST - BY PARENT	6231.44.1	106	207	-48.8	88.7		
136J	RAPE (COMMON LAW)	LAW.21	41	46	-10.9	70.7	137AI	INCEST - BY LINEAL ANCESTOR	6231.44.1	16	12	33.3	81.3		
139AN	BUGGERY WITH PERSON UNDER 14	6231.68.1	13	5	160.0	84.6	137AJ	INCEST - BY STEP-PARENT	6231.44.1	104	119	-12.6	93.3		
139E	BUGGERY	6231.68.2	17	88	-80.7	41.2	137AP	SEXUAL PENETRATION CHILD U/10	6231.47.1	34	64	-46.9	79.4		
139M	BUGGERY WITH PERSON UNDER 14	3664.65.1	1	0	n/a	100.0	137AQ	CARNAL KNOWLEDGE GIRL U/10	6231.46	18	5	260.0	83.3		
139O	BUGGERY	3664.65.2	1	1	0.0	0.0	137AU	INCEST - BY LINEAL ANCESTOR	6231.52.1	4	9	-55.6	25.0		
<i>Sub-Total</i>			<i>1543</i>	<i>1614</i>	<i>-4.4</i>	<i>74.8</i>	137AV	INCEST - BY STEP-PARENT	6231.52.1	6	44	-86.4	66.7		
SEX (NON-RAPE)							137AW	INCEST - BY PARENT	6231.52.1	21	23	-8.7	71.4		
129B	ADMINISTER DRUG FOR SEXUAL PENETRATION	6231.53.A	13	26	-50.0	84.6	137AX	CARNAL KNOWLEDGE GIRL U/10	3664.42	0	1	-100.0	n/a		
136AC	ASSAULT W/INTENT SEX PEN CHILD U/10	6231.47.2	0	1	-100.0	n/a	137B	SEX PEN WITH CHILD UNDER 10	6231.45.1	26	15	73.3	92.3		
136AD	ASSAULT W/INTENT SEX PEN. PERSON 10-16	6231.48.2	1	0	n/a	100.0	137BD	INCEST - BY PARENT	3664.48.1	1	0	n/a	100.0		
136AE	ASSAULT W/INT INCEST - OF MOTHER/SISTER	6231.52.4	1	0	n/a	100.0	137BJ	CARNAL KNOWLEDGE GIRL B/W 10-16	6103.48.1	0	1	-100.0	n/a		
136AF	ASSAULT W/INT INCEST	6231.52.2	1	0	n/a	100.0	137BN	INCEST - BY PARENT	6103.52.1	1	0	n/a	100.0		
							137C	SEXUAL PENETRATION PERSON 10-16	6231.46.1	15	10	50.0	86.7		
							137CB	PERSON 18 OR OLDER PERMIT INCEST	6231.52.3	1	0	n/a	100.0		
							137CC	INCEST - HALF BROTHER/SISTER	6231.52.4	3	1	200.0	66.7		
							137CD	INCEST - HALF BROTHER/SISTER	6231.44.4	13	39	-66.7	100.0		
							137CJ	CARNAL KNOWLEDGE GIRL B/W 10-16	6231.48.1	13	5	160.0	69.2		
							137CK	PARTY TO COMM. OF INDECENT ACT UNDER 16	6231.47.1	4	0	n/a	100.0		
							137CU	ATT. PROCURE FOR SEX PEN CHILD UNDER 16	6231.321M	5	8	-37.5	80.0		

n/a - no calculation was possible due to nil recorded crime in 2007/08 or nil single year clearances in 2008/09

OFFENCES RECORDED BY OFFENCE CATEGORY AND OFFENCE CODE, 2008/09

Table A.1

Offence		Offences Recorded				Single Year	Offence		Offences Recorded				Single Year
		Statutory Reference	2008/09 No.	2007/08 No.	% Change	% Cleared			Statutory Reference	2008/09 No.	2007/08 No.	% Change	% Cleared
137CX	ENCOURAGE UNDER 18 FOR INDECENT ACT	6231.60.1	0	1	-100.0	n/a	139BM	OBSERVE PERSON'S GENITALS - UPSKIRTING	7405.41A	4	3	33.3	50.0
137CY	SEX PEN OF A CHILD UNDER 16 YRS	6231.45.1	764	954	-19.9	85.7	139BN	OBSERVE PERSON'S ANAL REGION-UPSIRTING	7405.41A	1	0	n/a	0.0
137CZ	COMMIT INDECENT ACT UPON PERSON U/16-O/S	CCRI.50BC.1.	2	0	n/a	0.0	139BO	VISUALLY CAPTURE PSN GENITALS-UPSIRTING	7405.41B	4	20	-80.0	100.0
137D	INDECENT ACT-WITH/PRESENCE CHILD U/16	6231.47.1	14	12	16.7	28.6	139BP	VISUALLY CAPT PSN ANAL REGION-UPSIRTING	7405.41B	2	14	-85.7	50.0
137DA	INDECENT ACT WITH CHILD UNDER 16	6231.47.1	955	1258	-24.1	83.8	139BQ	DISTRIBUTE IMAGE PSN GENITALS-UPSIRTING	7405.41C	1	0	n/a	100.0
137DC	INDECENT ACT IN PRESENCE CHILD UNDER 16	6231.47.1	298	148	101.4	84.2	139BU	AGG DECEPTIVE RECRUITING - SEX SERVITUDE	6231.60AE.1	1	0	n/a	100.0
137DD	ATT. SEX PEN OF A CHILD UNDER 16	6231.321M	6	8	-25.0	50.0	139C	BESTIALITY	6231.59.1	2	7	-71.4	100.0
137DG	WORKER-SEX PEN-COGNIT IMPAIRED ATTEENDEE	6231.52.1	6	1	500.0	50.0	139D	CARE/SUPER/AUTH SOLICIT U/18 FOR SEX PEN	6231.6	0	1	-100.0	n/a
137DH	PROCURE CHILD U/16 FOR SEX PEN WITH SELF	6231.58.1	8	8	0.0	87.5	139F	GROSS INDECENCY WITH GIRL UNDER 16 YRS	6231.69.1.A	40	32	25.0	77.5
137DI	INDECENT ACT-16/17 CHILD-CARE/SUPER/AUTH	6231.49.1	22	24	-8.3	100.0	139G	GROSS INDECENCY WITH MALE	6231.69.4	29	121	-76.0	65.5
137DJ	PERSISTENT SEXUAL ABUSE OF A CHILD U/16	6231.47A.1	5	17	-70.6	100.0	139H	GROSS INDECENCY - PERSON UNDER 16	6231.50.1.A	17	78	-78.2	70.6
137DK	PROVIDER-SEX PEN COGNITIVE IMPAIRED PERS	6231.51.1	2	3	-33.3	100.0	139I	WILFUL AND OBSCENE EXPOSURE (COMMON LAW)	LAW.22	45	25	80.0	44.4
137DL	SEX PEN 16 OR 17 Y/O UNDER CARE/SUP/AUTH	6231.48.1	19	10	90.0	94.7	139K	GROSS INDECENCY WITH MALE PERSON	3664.66.4	3	5	-40.0	0.0
137E	SEX PEN 16-17 UNDER CARE/SUPER/AUTH	6231.48.1	0	22	-100.0	n/a							
137F	MAINTAIN SEXUAL RELATIONSHIP CHILD U/16	6231.47A.1	10	10	0.0	90.0	<i>Sub-Total</i>			<i>4908</i>	<i>6425</i>	<i>-23.6</i>	<i>75.1</i>
137G	SEX PEN UNDER 18 CHILD OF DEFACTO	6231.44.2	21	23	-8.7	100.0							
137GA	SEX PEN UNDER 18 STEP CHILD OF DEFACTO	6231.44.2	4	1	300.0	100.0	ROBBERY						
137I	INCEST - SIBLING	6231.44.4	43	29	48.3	76.7	211A	ARMED ROBBERY	6231.75A	1519	1430	6.2	50.2
137L	INDECENT ACT-16 YR OLD-CARE/SUPER/AUTH	6231.49.1	12	5	140.0	100.0	211E	ACCESSORY TO ROBBERY	6231.325.1	2	1	100.0	50.0
137N	PROVIDER-INDECENT ACT W MENTAL IMPAIRED	6231.51.2	0	3	-100.0	n/a	212AA	ROBBERY	6231.75	1758	1842	-4.6	44.9
137O	WORKER-SEX PEN. WITH RESIDENT	6231.52.1	0	2	-100.0	n/a	212AB	ASSAULT WITH INTENT TO ROB	6231.75	53	52	1.9	45.3
137Q	PROCURE FOR SEX PEN-THREAT/INTIMIDATION	6231.57.1	0	1	-100.0	n/a	<i>Sub-Total</i>			<i>3332</i>	<i>3325</i>	<i>0.2</i>	<i>47.3</i>
137R	PROCURE FOR SEX PEN-FRAUD	6231.57.2	3	2	50.0	100.0							
137S	PROCURE FOR SEX PEN OF CHILD UNDER 16	6231.58.1	2	0	n/a	100.0	ASSAULT						
137U	CARNAL KNOWLEDGE CHILD-..... (USE 137AQ)	6231.46	0	3	-100.0	n/a	120A	ACCIDENT -FAIL TO ASSIST- SERIOUS INJURY	86/127.61.3	1	0	n/a	100.0
137W	SEXUAL PENETRATION PERSON 10-16	6231.48.1	24	19	26.3	58.3	120B	ACCIDENT - FAIL TO STOP - SERIOUS INJURY	86/127.61.3	4	4	0.0	75.0
137Z	INCEST (PRIOR 28/2/81) RPLD	6231.52.1	2	3	-33.3	100.0	121A	INTENTIONALLY CAUSE SERIOUS INJURY	6231.16	845	821	2.9	68.9
139AK	GROSS INDECENCY WITH MALE PERSON	6103.69.4	0	3	-100.0	n/a	121B	RECKLESSLY CAUSE SERIOUS INJURY	6231.17	1384	1392	-0.6	77.5
139AU	ASSAULT WITH INTENT TO COMMIT BUGGERY	6231.68.3	0	1	-100.0	n/a	121C	NEGLIGENTLY CAUSE SERIOUS INJURY	6231.24	79	69	14.5	87.3
139AV	GROSS INDECENCY IN PRESENCE OF GIRL U/16	6231.69.1.A	4	6	-33.3	50.0	122D	INTENTIONALLY CAUSE INJURY	6231.18	4360	4254	2.5	75.8
139B	INDECENT ACT RES. - RESIDENTIAL FACILITY	6231.52.2	0	1	-100.0	n/a	122E	RECKLESSLY CAUSE INJURY	6231.18	4862	4416	10.1	75.7
139BB	PROCURE GROSS INDECENCY - PERSON U/16	6231.50.1.B	3	4	-25.0	100.0	122H	UNLAWFULLY AND MALICIOUSLY WOUND	6231.19	1	0	n/a	0.0
139BF	GROSS INDECENCY PRESENCE CHILD U/16	6231.50.1.A	2	8	-75.0	50.0	122I	ASSAULT OCCASIONING ACTUAL BODILY HARM	6231.37	1	2	-50.0	100.0
139BI	WILFUL AND OBSCENE EXPOSURE IN PUBLIC	7405.19	702	850	-17.4	44.9	122J	PERF FEM GENITAL MUTIL ON PSN-NOT CHILD	6231.32.2	1	0	n/a	100.0
139BJ	INVITE MINOR TO BE CONCERNED IN SEX PERF	6231.70AC.A	1	0	n/a	100.0							
139BK	OFFER MINOR TO BE CONCERNED IN SEX PERF	6231.70AC.D	8	1	700.0	87.5							
139BL	INDECENT ACT WITH RESIDENT OF FACILITY	6231.52.2	0	3	-100.0	n/a							

n/a - no calculation was possible due to nil recorded crime in 2007/08 or nil single year clearances in 2008/09

OFFENCES RECORDED BY OFFENCE CATEGORY AND OFFENCE CODE, 2008/09

Table A.1

Offence		Offences Recorded				Single Year	Offence		Offences Recorded				Single Year
		Statutory	2008/09	2007/08	%	%			Statutory	2008/09	2007/08	%	%
Code	Category/Description	Reference	No.	No.	Change	Cleared	Code	Category/Description	Reference	No.	No.	Change	Cleared
129A	ASSAULT INTENT COMMIT INDICT OFFENCE	6231.31.1.A	14	22	-36.4	57.1	199AV	THREATEN SERIOUS INJURY-INTENDING FEAR	6231.21.A	2	3	-33.3	50.0
129AC	COMMON LAW ASSAULT	LAW.3	171	157	8.9	87.7	199AW	THREATEN SERIOUS INJURY-RECK AS TO FEAR	6231.21.B	2	1	100.0	100.0
129AJ	ASSAULT/RESIST PTC/RC OFFICER/AGENT	9921.225.A	17	24	-29.2	70.6	199AX	USE CARRIAGE SERV TO MAKE THREAT TO KILL	CRIMCODE.474	8	2	300.0	62.5
129AO	AGGRAVATED ASSAULT OF PERSON UNDER 15	7405.24.1.A	56	36	55.6	85.7	199AY	USE CARRIAGE SERV-THREATEN SERIOUS HARM	CRIMCODE.474	5	0	n/a	40.0
129AQ	ASSAULT/RESIST/OBSTRUCT OFFICER	CCUS.232.A.B	60	25	140.0	98.3	199B	MAKE THREAT TO KILL	6231.2	2686	2349	14.3	84.7
129AV	RESIST/INCITE OTHER TO RESIST PTC OFF	9921.225.A	9	3	200.0	100.0	199C	THREAT TO INFLECT SERIOUS INJURY	6231.21	69	44	56.8	68.1
129AW	ASSAULT/INCITE OTHER TO ASSAULT PTC OFF	9921.225.A	17	5	240.0	88.2	199D	RECKLESS CONDUCT ENDANGER LIFE	6231.22	706	613	15.2	85.8
129AY	INCITE PERSON TO ASSAULT POLICE	7405.52.1	2	0	n/a	100.0	199E	RECKLESS CONDUCT ENDANGER SERIOUS INJURY	6231.23	911	892	2.1	92.4
129BB	ASSAULT A SHERIFF WHILST ON DUTY	86/110.124.1	1	2	-50.0	100.0	199M	SET TRAP INTENT CAUSE SERIOUS INJURY	6231.26	3	5	-40.0	33.3
129BC	ASSAULT TO RESIST LAWFUL DETENTION	6231.31.1.C	5	8	-37.5	80.0	199N	USE FIREARM TO RESIST/PREVENT ARREST	6231.29	2	3	-33.3	100.0
129BD	THREATEN TO ASSAULT POLICE ON DUTY	6231.31.1.B	12	8	50.0	100.0	199S	PLACE OBSTRUCTION FOOTPATH -INJURY/DEATH	7405.7.A	0	1	-100.0	n/a
129BG	AGGRAVATED ASSAULT OF MALE UNDER 15	7405.24.1.A	7	8	-12.5	57.1	199V	PLACE OBSTRUCTION ON ROAD - INJURY/DEATH	7405.7.A	2	1	100.0	100.0
129BH	ASSAULT WITH WEAPON	7405.24.2	1159	1303	-11.1	75.8	210A	ASSAULT WITH INTENT TO ROB (COMMON LAW)	LAW.16	7	9	-22.2	28.6
129BI	ASSAULT WITH INSTRUMENT	7405.24.2	103	95	8.4	92.2	221B	EXTORTION-DEMAND WITH THREAT TO KILL	6231.27	79	16	393.8	21.5
129BJ	ASSAULT PERSON ASSISTING POLICE	7405.52.1	2	3	-33.3	100.0	221BA	EXTORTION WITH THREAT TO INFLECT INJURY	6231.27	51	15	240.0	13.7
129BN	AGGRAVATED ASSAULT OF FEMALE	7405.24.1.A	40	50	-20.0	87.5	221F	ATTEMPTED EXTORTION WITH THREAT TO KILL	6231.321M	3	0	n/a	33.3
129BO	ASSAULT OPERATIONAL STAFF - AMBULANCE	7405.51.1	3	1	200.0	66.7	525B	HARASS WITNESS (SOA S52A)	7405.52A	166	120	38.3	92.2
129C	UNLAWFUL ASSAULT	7405.23	10534	9778	7.7	74.9	599DA	RIOT (COMMON LAW)	LAW.13	30	31	-3.2	100.0
129D	ASSAULT IN COMPANY	7405.24.2	242	279	-13.3	77.7	599DB	ROUT (COMMON LAW)	LAW.12	0	8	-100.0	n/a
129E	ASSAULT BY KICKING	7405.24.2	229	255	-10.2	81.7	599FA	RIOTOUSLY ASSEMBLE TOGETHER	6231.206.1	0	8	-100.0	n/a
129G	ASSAULT POLICE (SERIOUS)	6231.31.1.B	300	294	2.0	96.0	599JA	THROW STONE TO INJURE/DANGER/DAMAGE PROP	7405.7.G	36	52	-30.8	97.2
129H	THREATEN INJURY TO PREVENT/HINDER ARREST	6231.30.A	3	6	-50.0	100.0	599JC	DISCHARGE STONE TO CAUSE INJURY/DANGER	7405.7.G	12	15	-20.0	66.7
129I	ASSAULT TO PREVENT LAWFUL DETENTION	6231.31.1.C	4	5	-20.0	75.0	599JD	DISCHARGE ARROW TO CAUSE INJURY/DANGER	7405.7.G	3	2	50.0	33.3
129J	OBSTRUCT/RESIST POLICE (CRIMES ACT)	6231.31.1.B	32	16	100.0	90.6	599K	AFFRAY (COMMON LAW)	LAW.1	1116	930	20.0	95.6
129L	ASSAULT PROTECTIVE SERVICES OFFICER	6338.118J	9	2	350.0	77.8	599M	ENTER LAND TO CAUSE BREACH PEACE	6231.207.2	2	0	n/a	100.0
129Q	ASSAULT POLICE (SUMMARY)	7405.52.1	2491	2235	11.5	97.8	L1202	ASSAULT CAUSING INJURY	L1202	10	2	400.0	20.0
136AM	ASSAULT WITH INTENT TO RAPE	6231.45.2	0	1	-100.0	n/a							
136D	ASSAULT WITH INTENT TO RAPE	6231.40.1	32	30	6.7	65.6	<i>Sub-Total</i>			<i>33668</i>	<i>31347</i>	<i>7.4</i>	<i>79.6</i>
136M	UNLAWFULLY/INDECENTLY ASSAULT A GIRL	6231.55.1	1	1	0.0	100.0	ABDUCTION / KIDNAP						
193O	ASSAULT/THREAT MEMBER AIRCRAFT CREW	CCAV.21	3	0	n/a	100.0	191A	ABDUCTION-ACT OF SEX PEN	6231.55.A	19	27	-29.6	52.6
199AH	THREAT DAMAGE OWN PROPERTY-ENDANGER LIFE	6231.198.B	2	1	100.0	50.0	191E	ABDUCTION-CHILD U/16 FOR SEX PEN	6231.56.1	4	2	100.0	50.0
199AM	CAUSE EXPLOSION LIKELY TO ENDANGER LIFE	6231.317.2	4	11	-63.6	100.0	191G	CHILD STEALING	6231.63	16	14	14.3	18.8
199AN	CAUSE EXPLOSION LIKELY TO ENDANGER PROP	6231.317.2	10	11	-9.1	30.0	191H	KIDNAP	6231.63A	25	32	-21.9	72.0
199AO	INTENTIONALLY THREATEN SERIOUS INJURY	6231.21.A	551	484	13.8	89.1	191I	KIDNAPPING (COMMON LAW)	LAW.7	12	14	-14.3	83.3
199AP	RECKLESSLY THREATEN SERIOUS INJURY	6231.21.B	92	106	-13.2	80.4	191M	CHILD STEALING WITH INTENT	6231.63.1	0	5	-100.0	n/a
199AT	MAKE THREAT TO KILL - INTENDING FEAR	6231.20.A	1	2	-50.0	0.0							
199AU	MAKE THREAT TO KILL-RECKLESS AS TO FEAR	6231.20.B	1	0	n/a	100.0							

n/a - no calculation was possible due to nil recorded crime in 2007/08 or nil single year clearances in 2008/09

OFFENCES RECORDED BY OFFENCE CATEGORY AND OFFENCE CODE, 2008/09

Table A.1

Offence		Offences Recorded				Single Year	Offence		Offences Recorded				Single Year	
		Statutory Reference	2008/09 No.	2007/08 No.	% Change	% Cleared			Statutory Reference	2008/09 No.	2007/08 No.	% Change	% Cleared	
191N	CHILD STEALING	6231.63.2	7	4	75.0	100.0	419CC	KNOW HARM-KNEW WAS ABORIGINAL CULT HERIT	06/16.27.1	2	0	n/a	100.0	
191R	ABDUCT/DETAIN FOR SEXUAL PENETRATION	6231.56.B	3	4	-25.0	100.0	419D	CRIMINAL DAMAGE-WITH VIEW TO GAIN	6231.197.3	7	3	133.3	57.1	
191U	ABDUCT/DETAIN FOR SEXUAL PENETRATION	6231.55	1	0	n/a	100.0	419E	POSSESS ARTICLE FOR CRIMINAL DAMAGE	6231.199	32	45	-28.9	96.9	
199F	FALSE IMPRISONMENT (COMMON LAW)	LAW.6.1	252	235	7.2	88.9	419HB	ACT W/INTENT EXP'SIVE SUBS INJURY PROP	6231.317.3.A	2	0	n/a	100.0	
<i>Sub-Total</i>			339	337	0.6	82.0	419HC	POSS ANYTHING INTENT TO DAMAGE PROPERTY	6231.199.A.I	7	14	-50.0	100.0	
ARSON							419X	WORKER WILFULLY DAMAGE GOODS/WORK	7405.9.1.B	1	0	n/a	0.0	
199AR	ARSON CAUSING DEATH	6231.197A	42	1	4100.0	4.8	599JB	THROW MISSILE INJURE/DANGER/DAMAGE PROP	7405.7.G	256	235	8.9	86.3	
411A	CRIMINAL DAMAGE BY FIRE (ARSON)	6231.197.1	3257	3031	7.5	17.8	<i>Sub-Total</i>							
411B	CRIMINAL DAMAGE BY FIRE-ENDANGER LIFE	6231.197.2	9	13	-30.8	55.6	BURGLARY (AGGRAVATED)							
411C	CRIMINAL DAMAGE BY FIRE-VIEW TO GAIN	6231.197.3	6	1	500.0	0.0	310B	AGGRAVATED BURGLARY	6231.77.1	129	92	40.2	37.2	
411G	INTENTIONALLY CAUSE A BUSHFIRE	6231.201A.1.	38	21	81.0	52.6	310F	AGGRAVATED BURGLARY - FIREARM	6231.77.1	41	33	24.2	63.4	
411H	RECKLESSLY CAUSE A BUSHFIRE	6231.201A.1.	0	7	-100.0	n/a	310G	AGGRAVATED BURGLARY - PERSON PRESENT	6231.77.1	1556	1446	7.6	47.1	
411J	LIGHT FIRE IN RAIL VEHICLE	SR05/69.49.A	0	1	-100.0	n/a	310H	AGGRAVATED BURGLARY - OFFENSIVE WEAPON	6231.77.1	183	160	14.4	81.4	
411K	LIGHT FIRE ON RAIL PREMISES	SR05/69.49.A	0	1	-100.0	n/a	310L	AGGRAVATED BURGLARY -IMITATION FIREARM	6231.77.1	0	2	-100.0	n/a	
419K	LIGHT/USE FIRE & DESTROY/DAMAGE PROPETY	7405.11.1.A	79	87	-9.2	16.5	<i>Sub-Total</i>							
419L	LIGHT/USE FIRE ENDANGER PROPERTY/LIFE	7405.11.1.A	31	32	-3.1	32.3	1909 1733 10.2 50.1							
<i>Sub-Total</i>			3462	3195	8.4	18.2	BURGLARY (RESIDENTIAL)							
PROPERTY DAMAGE							310A	BURGLARY	6231.76.1	28019	28819	-2.8	13.8	
199A	THREAT TO DESTROY/DAMAGE PROPERTY	6231.198.A	159	136	16.9	83.0	319C	ENTER BUILDING TO COMMIT OFFENCE-ASSAULT	6231.76.1.B.	8	10	-20.0	75.0	
419A	CRIMINAL DAMAGE (INTENT DAMAGE/DESTROY)	6231.197.1	41499	43613	-4.8	23.5	319D	ATTEMPT TO ENTER BUILDING TO DAMAGE	6231.76.1.B.	3	1	200.0	100.0	
419AA	WILFUL DAMAGE/INJURE PROPERTY	7405.9.1.C	10239	8871	15.4	15.9	<i>Sub-Total</i>							
419AL	DAMAGE/DEFACE BY GRAFFITI-PTC/ADJ PROP	9921.223B.3	63	40	57.5	87.3	28030 28830 -2.8 13.8							
419BC	DAMAGE/DEFACE ANY MCG SEAT/FIXTURE ETC	SR94/00.15.C	0	1	-100.0	n/a	BURGLARY (OTHER)							
419BL	INJURE/DAMAGE/DEFACE PROPERTY OF PTC	9921.223B.1	2	2	0.0	100.0	310A	BURGLARY	6231.76.1	17198	19319	-11.0	19.5	
419BM	DAMAGE COMMONWEALTH PROPERTY	CCRI.29	0	1	-100.0	n/a	310I	CONSPIRACY TO COMMIT BURGLARY	6231.321.1	1	1	0.0	100.0	
419BT	INTERFERE NETWRK ASSET CAUSE RISK/DAMAGE	SR99/141.46.	0	2	-100.0	n/a	319C	ENTER BUILDING TO COMMIT OFFENCE-ASSAULT	6231.76.1.B.	4	4	0.0	100.0	
419BY	WILFULLY DESECRATE A MEMORIAL	03/80.95.1	0	1	-100.0	n/a	61.0	319D	ATTEMPT TO ENTER BUILDING TO DAMAGE	6231.76.1.B.	3	3	0.0	100.0
419BZ	MARK GRAFFITI ON PROPERTY W/O CONSENT	07/59.5	1460	0	n/a	50.0	<i>Sub-Total</i>							
419C	CRIMINAL DAMAGE-ENDANGER LIFE	6231.197.2	2	4	-50.0	50.0	17206 19327 -11.0 19.6							
419CA	MARK OFFENSIVE GRAFFITI	07/59.6	50	0	n/a	40.0								
419CB	WILFUL DAMAGE LESS THAN \$500	7405.9.1.C	341	0	n/a	93.8								

n/a - no calculation was possible due to nil recorded crime in 2007/08 or nil single year clearances in 2008/09

OFFENCES RECORDED BY OFFENCE CATEGORY AND OFFENCE CODE, 2008/09

Table A.1

Offence		Offences				Single Year	Offence		Offences				Single Year
		Recorded	Recorded	%	%				Recorded	Recorded	%	%	
Code	Category/Description	Statutory Reference	2008/09 No.	2007/08 No.	Change	Cleared	Code	Category/Description	Statutory Reference	2008/09 No.	2007/08 No.	Change	Cleared
DECEPTION							321L	FALSE ACCOUNTING	6231.83.1.A	0	113	-100.0	n/a
321A	OBTAIN PROPERTY BY DECEPTION	6231.81.1	16016	16790	-4.6	76.2	321LA	PROCURE HIRE OF MOTOR VEHICLE BY FRAUD	86/127.69.A	67	84	-20.2	40.3
321AN	OBTAIN ADVANTAGE BY VALUELESS CHEQUE	7405.37.1	11	1	1000.0	100.0	321LB	PROCURE USE OF VEHICLE-MISREPRESENTATION	86/127.69.A	5	7	-28.6	60.0
321AO	OBTAIN BENEFIT BY VALUELESS CHEQUE	7405.37.1	1	0	n/a	100.0	321LC	PROCURE HIRE VEHICLE - MISREPRESENTATION	86/127.69.A	13	18	-27.8	61.5
321AQ	OBTAIN GOODS BY VALUELESS CHEQUE	7405.37.1	0	1	-100.0	n/a	321LV	MAKE FALSE STATEMENT TO INDUCE ANOTHER	6231.83A.10	1	13	-92.3	100.0
321B	OBTAIN FINANCIAL ADVANTAGE BY DECEPTION	6231.82.1	3423	3650	-6.2	81.6	321LX	FORGE/FALSIFY OTHER DOCUMENT	96/43.55.2	4	2	100.0	75.0
321BO	PRISON VISITOR-GIVE FALSE INFORMATION	86/117.42.3	0	1	-100.0	n/a	321M	PRODUCE/USE ACCOUNT TO MISLEAD/DECEIVE	6231.83.1.B	17	55	-69.1	76.5
321BP	CONSPIRACY TO CHEAT/DEFRAUD (COMMON LAW)	LAW.34	51	71	-28.2	84.3	321MB	INTENT. FALSELY APPLY REG TRADEMARK	CTMARKS.146.	0	3	-100.0	n/a
321BQ	CONSPIRACY TO DEFRAUD (COMMON LAW)	LAW.34	1	3	-66.7	100.0	321MD	POSSESS INSTRUMENT TO FORGE TRADEMARK	CTMARKS.147.	1	0	n/a	100.0
321BX	FALSIFY AN AUSTRALIAN PASSPORT	CPAS.15.9B.B	1	0	n/a	100.0	321MF	POSS GOODS FOR SALE WITH FALSE TRADEMARK	CTMARKS.148.	6	6	0.0	100.0
321BY	FORGE REGISTERED TRADE MARK	CTRADE.98.1.	0	2	-100.0	n/a	321MJ	FORGE BILLS OF EXCHANGE	6231.27	1	0	n/a	0.0
321C	MAKE FALSE DOCUMENT (CRIMES ACT)	6231.83A.1	798	752	6.1	88.8	321MS	PREPARE DOCUMENT KNOWING TO BE UNTRUE	6246.142.E	5	0	n/a	100.0
321CA	IMPORT GOODS FOR TRADE-FORGED TRADE MARK	CTRADE.100.1	1	0	n/a	100.0	321MX	KNOW GIVE FALSE INFO TO PRISON OFFICER	86/117.42.2	3	0	n/a	100.0
321CK	USE FALSE DOCUMENT (CRIMES ACT)	6231.83A.2	192	256	-25.0	93.8	321N	HAVE CUSTODY FALSE DOCUMENT (CRIMES ACT)	6231.83A.5	8	18	-55.6	100.0
321D	USE COPY OF FALSE DOCUMENT (CRIMES ACT)	6231.83A.4	5	0	n/a	60.0	321NM	KNOWINGLY GIVE FALSE INFORMATION	95/63.58	0	1	-100.0	n/a
321F	FALSE STATEMENT-PROHIB DISCHARGE-MARINE	88/52.41.5.C	0	1	-100.0	n/a	321NS	PRINT A FALSE DOCUMENT	6246.143	4	0	n/a	100.0
321FX	FALSE DECLARATION-LAND DEALINGS	6399.119.1.C	1	0	n/a	0.0	321NT	APPLY FALSE REGISTERED TRADEMARK	CTMARKS.148.	3	0	n/a	100.0
321FY	PROCURE CERTIFICATE OF TITLE BY FRAUD	6399.119.1.D	0	1	-100.0	n/a	321NW	SOLICIT DISCLOSURE PROTECTED INFORMATION	CSOC.1316.1	1	0	n/a	100.0
321G	GIVE/REC. FALSE/MISLEAD. RECEIPT/ACCOUNT	6231.178	23	1	2200.0	100.0	321NY	SELL GOODS-FALSELY APPLY REG TRADEMARK	CTMARKS.148.	8	0	n/a	100.0
321H	FRAUDULENTLY INDUCE INVESTMENT	6231.191.1	1	2	-50.0	100.0	321O	FALSE STATEMENT BY COMPANY DIRECTOR	6231.85.1	1	0	n/a	100.0
321IR	STATE FALSE NAME AND ADDRESS (FOREST ACT)	58/6254.63.6	1	1	0.0	100.0	321OA	FORGE LICENCE/LEARNER'S PERMIT	86/127.72.1.	0	5	-100.0	n/a
321JF	OBTAIN CREDIT-FAIL DISCLOSE BANKRUPTCY	CBAN.269.A	0	8	-100.0	n/a	321OC	FRAUD'LY ALTER/USE VEH LIC/PLATE ETC	86/127.72.1.	5	28	-82.1	100.0
321JJ	PREVENT METER FROM REGISTERING	6241.49.1	1	0	n/a	100.0	321OE	MAKE/USE/POSSESS FALSE VEH LIC/CERT/LABL	86/127.72.2	1	4	-75.0	0.0
321JP	KEEP INCORRECT RECORD/ACCOUNT TO DECEIVE	CTAX.8T.1.A	0	8	-100.0	n/a	321OG	AID IN PROCURING HIRE OF VEHICLE - FRAUD	86/127.69.B	0	2	-100.0	n/a
321JU	OBTAIN BENEFIT BY FRAUD	CSTUD.49.1.C	0	2	-100.0	n/a	321OW	HAVE IN CONTROL A FALSE DOCUMENT	6231.83A.5	0	2	-100.0	n/a
321JV	MAKE COPY OF FALSE DOCUMENT	6231.83A.3	2	0	n/a	100.0	321OX	HAVE IN POSSESSION A FALSE DOCUMENT	6231.83A.5	5	10	-50.0	100.0
321KC	MAKE FALSE STATEMENT	CHEA.129.2A	3	11	-72.7	100.0	321OY	CONSPIRACY TO OBTAIN PROP BY DECEPTION	6231.321.1	0	1	-100.0	n/a
321KJ	FRAUDULENTLY OBTAIN ANY BENEFIT	10191.248.1	4	1	300.0	25.0	321PF	MAKE A FALSE OR MISLEADING STATEMENT	96/66.140A.2	4	5	-20.0	100.0
321KK	ATTEMPT TO FRAUDULENTLY OBTAIN BENEFIT	10191.248.2	4	1	300.0	100.0	321PJ	KNOWINGLY CAUSE UNAUTH COMPUTER FUNCTION	6231.247B.1.	14	5	180.0	78.6
321KL	PROVIDE FALSE/MISLEADING INFORMATION	10191.249	33	0	n/a	100.0	321PO	OPEN AN ACCOUNT IN A FALSE NAME	CFTRA.24.1	13	0	n/a	100.0
321KU	FRAUDULENTLY ALTER REGISTRATION LABEL	86/127.72.1.	1	10	-90.0	100.0	321PQ	CAUSE UNAUTH ACCESS TO RESTRICTED DATA	6231.247G.1.	0	1	-100.0	n/a
321KV	FRAUDULENTLY ALTER DOCUMENT	86/127.72.1.	0	3	-100.0	n/a	321PR	CAUSE UNAUTH MODIFICATN- RESTRICTED DATA	6231.247G.1.	0	2	-100.0	n/a
321KW	FRAUDULENTLY USE REG LABEL/PLATE	86/127.72.1.	99	600	-83.5	100.0	321PV	EXPOSE GOOD FOR SALE-FALSIFIED REG TMARK	CTMARKS.148.	1	1	0.0	100.0
321KX	FRAUDULENTLY USE DOCUMENT	86/127.72.1.	1	3	-66.7	100.0	321QB	FRAUDULENTLY ALTER ID NO/GENERAL ID MARK	88/52.90.1.B	2	0	n/a	100.0
321KY	FRAUDULENTLY ALTER/USE IDENTIFICATION	86/127.72.1.	3	21	-85.7	66.7	321QC	USE A FORGED DOCUMENT	CRIMCODE.145	0	1	-100.0	n/a
321KZ	PROCURE USE OF MOTOR VEHICLE BY FRAUD	86/127.69.A	35	57	-38.6	48.6	321QE	OBTAIN PROPERTY BY DECPN-CWLTH ENTITY	CRIMCODE.134	1	0	n/a	0.0
							321QL	UNAUTH MODIFY DATA TO CAUSE IMPAIRMENT	6231.247C	11	3	266.7	81.8

n/a - no calculation was possible due to nil recorded crime in 2007/08 or nil single year clearances in 2008/09

OFFENCES RECORDED BY OFFENCE CATEGORY AND OFFENCE CODE, 2008/09

Table A.1

Offence		Offences Recorded				Single Year	Offences Recorded		Single Year				
		Statutory Reference	2008/09 No.	2007/08 No.	% Change	% Cleared			Statutory Reference	2008/09 No.	2007/08 No.	% Change	% Cleared
321QM	MAKE FALSE STATE IN APPL-AUST TRAVEL DOC	CAPA.29.1	1	0	n/a	100.0							
321QQ	FALSELY REPRESENT ODOMETER READING - CAR	86/104.38.4	0	1	-100.0	n/a							
321QT	OBTAIN THING PROVE E/MENT BY FALSE REPRN	9921.220A	0	1	-100.0	n/a							
321QU	UNREG CLAIM TO BE QUALIFIED TO PRACTISE	00/18.61.1.D	0	1	-100.0	n/a							
321QV	FALSIFY ACCOUNT REQ FOR ACCOUNTING PURP	6231.83.1.A	68	21	223.8	100.0							
321QW	PRODUCE DOCUMENT-DECEPTIVE MATERIAL PART	6231.83.1.B	1	0	n/a	100.0							
321QX	CAUSE UNAUTH IMPAIR OF DATA- CREDIT CARD	6231.247H.1	0	1	-100.0	n/a							
321QY	INTEND CAUSE UNAUTH ACCESS-RESTRICT DATA	6231.247G.1	24	1	2300.0	75.0							
321QZ	TAKE BENEFIT OF CONCESSION-NOT ENTITLED	9921.220C	0	1	-100.0	n/a							
321RA	FRAUDULENTLY ALTER LEARNER'S PERMIT-RSA	86/127.72.1.	8	0	n/a	75.0							
321RB	FRAUDULENTLY USE REG LABEL AUTH/REQ-RSA	86/127.72.1.	274	9	2944.4	99.3							
321RC	FRAUDULENTLY USE PLATE-UNIQUELY ID VEH	86/127.72.1A	231	2	11450.0	99.1							
321RD	FRAUD ALTER REG LABEL AUTH/REQ BY RSA	86/127.72.1.	20	1	1900.0	90.0							
321RE	FRAUDULENTLY ALTER LICENCE AUTH/REQ-RSA	86/127.72.1.	5	0	n/a	100.0							
321RG	PROVIDE MISLEAD INFO-S84BE(1) STATEMENT	86/127.84BI	20	0	n/a	100.0							
321RI	FRAUDULENTLY USE LIC AUTH/REQ BY RSA	86/127.72.1.	10	0	n/a	100.0							
321RL	REC ENTRY-WRK REC-ought/KNOW TO BE FALSE	86/127.191Z	3	0	n/a	100.0							
321S	ALTER/INTERFERE DOCUMENT-DANG' GOODS ACT	10189.44.A	1	0	n/a	100.0							
322AK	HAVE A DEFICIENCY IN TRUST ACCOUNT	96/35.188.1.	0	4	-100.0	n/a							
322B	SECRET COMMISSION-RECEIVE/SOLICIT-AGENT	6231.176.1	0	225	-100.0	n/a							
322C	SECRET COMMISSION-GIVE/OFFER TO AGENT	6231.176.2	0	4	-100.0	n/a							
323AJ	HAVE CUSTODY EQUIP KNOW MAKE FALSE DOC	6231.83A.5A	1	0	n/a	100.0							
323AL	ENGAGE IN MONEY LAUNDERING	97/108.122.1	0	19	-100.0	n/a							
323AQ	ATTEMPT TO UTTER COUNTERFEIT MONEY	CRIMCODE.11.	2	0	n/a	0.0							
323C	MAKE/POSSESS ARTICLE TO MAKE FALSE DOC	6231.83A.5C	1	1	0.0	100.0							
323D	MAKE COUNTERFEIT MONEY	CCRIC.6	22	21	4.8	81.8							
323F	UTTER COUNTERFEIT MONEY	CCRIC.7.A	78	177	-55.9	20.5							
323H	BUY/SELL/REC/DISPOSE COUNTERFEIT MONEY	CCRIC.8.1	2	6	-66.7	0.0							
323J	POSSESS COUNTERFEIT MONEY	CCRIC.9.1.A	55	41	34.1	89.1							
511AJ	IMPERSONATE MEMBER CFA	6228.107A.C	1	0	n/a	100.0							
511AV	ACC BRIBE/GIFT PERFORM OFFICE FUNCTION	58/6254.96.G	10	0	n/a	100.0							
511J	BRIBE PUBLIC OFFICIAL (COMMON LAW)	LAW.2	4	3	33.3	75.0							
511S	IMPERSONATE PTC OFFICER	9921.218.3.E	2	0	n/a	100.0							
511T	IMPERSONATE OFFICER-TRANSPORT ACT	9921.225B	0	2	-100.0	n/a							
525A	PERJURY/FALSE DECLARATION/FALSE OATH	6231.314	82	49	67.3	93.9							
525C	PERVERT COURSE OF JUSTICE (COMMON LAW)	LAW.11	90	86	4.7	91.1							
525F	PERJURY (COMMON LAW)	LAW.10	20	22	-9.1	100.0							
525L	SUBORNATION OF PERJURY	6231.314.1	0	1	-100.0	n/a							
525Q	WILFUL AND CORRUPT PERJURY	6246.141	3	1	200.0	100.0							
549DQ	FALSE NAME/ADDRESS-EPA ACT	8056.56.2	0	1	-100.0	n/a							
549GG	MAKE FALSE/MISLEAD STATEMENT APPLICATION	CTAX.14K.1.C	1	0	n/a	100.0							
549LU	WILFUL MAKE STATE TO MISLEAD DIRECTOR	6338.86K.1.C	23	0	n/a	100.0							
699B	FORGE PRESCRIPTION-DRUG OF DEPENDENCE	9719.77	71	85	-16.5	93.0							
699ES	KNOWINGLY INCL FALSE PARTICULR IN SCRIPT	SR06/57.26.5	1	0	n/a	100.0							
699G	ALTER PRESCRIPTION-DRUG OF DEPENDENCE	9719.77	17	13	30.8	88.2							
699H	UTTER FORGED SCRIPT-DRUG OF DEPENDENCE	9719.77	41	35	17.1	90.2							
699I	UTTER ALTERED SCRIPT-DRUG OF DEPENDENCE	9719.77	15	0	n/a	93.3							
699J	OBTAIN DRUG OF DEPENDENCE-FALSE REPRESENT	9719.78.A	41	17	141.2	97.6							
699K	OBTAIN SCRIPT DRUG DEPENDENCE-FALSE REP	9719.78.B	7	3	133.3	42.9							
699L	INDUCE MP ADMINISTER DRUG OF DEPENDENCE	9719.78.C	1	0	n/a	0.0							
699LA	CAUSE DRUG ADMIN. - FALSE REPRESENTATION	9719.78.C	1	1	0.0	0.0							
812AB	MAKE FALSE STATEMENT- LEADING PARTICULAR	04/33.135.A	7	13	-46.2	100.0							
812AC	FURNISH FALSE PARTICULARS	04/33.135.B	1	15	-93.3	100.0							
812N	FALSIFY ANY SECURITIES/BOOKS OF COMPANY	CCORP.1307.1	0	17	-100.0	n/a							
831AC	PURPORT USING ABN NR NOT YOUR OWN	CNTSABN.23.1	18	1	1700.0	100.0							
834AZ	TRANSFER DOC TO PERSON TO GAIN ENTRY	CMIG.234.2	0	1	-100.0	n/a							
834BH	POSSESS AUST PASSPORT ISSUED TO ANOTHER	CPAS.9A.D	1	0	n/a	0.0							
838AC	CARRY ON BUSINESS-FAIL DISCLOSE BANKRUPT	CBAN.269.B	0	1	-100.0	n/a							
839AI	MAKE INFRINGING COPY-INTENT SELL	CCOPY.132AD.	9	0	n/a	100.0							
842J	WILFULLY MAKE FALSE STATE IN DECLARATION	CMAR.96.1	0	1	-100.0	n/a							
842K	MAKE FALSE STATEMENT	CMAR.99	1	1	0.0	100.0							
844DJ	STATE FALSE ADDRESS	9921.218B.4.	0	1	-100.0	n/a							
844Z	FALSE NAME/ADDRESS-TRANSPORT ACT	9921.218B.4.	5	3	66.7	100.0							
852CI	MANAGE-LIABILITY FOR OFFENCE AGAINST ACT	89/54.30.1	4	1	300.0	100.0							
854BA	OFFER SECRET COMMISSION	6231.18	1	0	n/a	100.0							
889NN	AID/ABET/COUNSEL/PROCURE COMM OF OFFENCE	CRIMCODE.11.	2	0	n/a	100.0							
<i>Sub-Total</i>								22224	23559	-5.7	78.6		
HANDLE STOLEN GOODS													
322A	UNLAWFUL POSSESSION	7405.26.1	51	51	0.0	94.1							
332I	POSSESS PROPERTY BEING PROCEEDS OF CRIME	97/108.123.1	4	4	0.0	100.0							
332J	POSSESS MONEY - BEING PROCEEDS OF CRIME	97/108.123.1	0	1	-100.0	n/a							

n/a - no calculation was possible due to nil recorded crime in 2007/08 or nil single year clearances in 2008/09

OFFENCES RECORDED BY OFFENCE CATEGORY AND OFFENCE CODE, 2008/09

Table A.1

Offence		Statutory Reference	Offences Recorded		%	Single Year	Offences Recorded		%	Single Year
			2008/09 No.	2007/08 No.						
332L	POSSESS SUSPECTED STOLEN GOODS	7405.26.1	25	28	-10.7	100.0				
332S	RECKLESSLY DEAL WITH PROCEEDS OF CRIME	6231.194.3	44	20	120.0	93.2				
332T	NEGLIGENTLY DEAL WITH PROCEEDS OF CRIME	6231.194.4	3	7	-57.1	100.0				
332U	DEAL PROPERTY SUSPECTED PROCEED OF CRIME	6231.195	3179	3318	-4.2	99.1				
332V	DEAL PROPERTY BECOME INSTRUMENT OF CRIME	6231.195A.1	11	2	450.0	100.0				
339A	HANDLE/RECEIVE/RETENTION STOLEN GOODS	6231.88.1	3508	3110	12.8	98.6				
339F	ATT. TO DISPOSE OF STOLEN GOODS	6231.321M	2	0	n/a	100.0				
339G	BRING STOLEN GOODS INTO VICTORIA	6231.88.1	33	46	-28.3	97.0				
339H	DISHON U/TAKE IN REALISATN STOLEN GOODS	6231.88.1	22	13	69.2	100.0				
339I	CONSPIRACY TO HANDLE STOLEN GOODS	6231.321.1	0	3	-100.0	n/a				
339J	DISHON U /TAKE/ASSIST DISPOSAL OF GOODS	6231.88.1	6	1	500.0	100.0				
339L	KNOWINGLY DEAL/CONCEAL PROCEEDS OF CRIME	6231.194.1	26	8	225.0	96.2				
339M	KNOWINGLY DEAL WITH PROCEEDS OF CRIME	6231.194.2	137	73	87.7	97.8				
339N	DISHONESTLY RECEIVE STOLEN GOODS	6231.88.1	11	10	10.0	100.0				
339O	DISPOSE PROPERTY BEING PROCEEDS OF CRIME	CRIMCODE.400	7	4	75.0	100.0				
339P	DEAL MONEY RECK PROCEEDS CRIME \$10,000/>	CRIMCODE.400	1	0	n/a	100.0				
<i>Sub-Total</i>			<i>7070</i>	<i>6699</i>	<i>5.5</i>	<i>98.7</i>				
THEFT FROM MOTOR VEHICLE										
399A	THEFT FROM MOTOR VEHICLE	6231.74	47366	52206	-9.3	9.1				
<i>Sub-Total</i>			<i>47366</i>	<i>52206</i>	<i>-9.3</i>	<i>9.1</i>				
THEFT (SHOPSTEAL)										
393A	THEFT-FROM SHOP (SHOPSTEAL)	6231.74	16318	15840	3.0	78.7				
393C	SHOP THEFT - LESS THAN \$600	6231.74	3137	0	n/a	98.9				
<i>Sub-Total</i>			<i>19455</i>	<i>15840</i>	<i>22.8</i>	<i>81.9</i>				
THEFT OF MOTOR VEHICLE										
351A	THEFT OF MOTOR VEHICLE	6231.74	15962	17997	-11.3	23.2				
<i>Sub-Total</i>			<i>15962</i>	<i>17997</i>	<i>-11.3</i>	<i>23.2</i>				

Offence		Statutory Reference	Offences Recorded		%	Single Year	Offences Recorded		%	Single Year
			2008/09 No.	2007/08 No.						
THEFT OF BICYCLE										
352A	THEFT-OF BICYCLE	6231.74	4532	5854	-22.6	9.8				
<i>Sub-Total</i>			<i>4532</i>	<i>5854</i>	<i>-22.6</i>	<i>9.8</i>				
THEFT (OTHER)										
353A	ILLEGALLY TAKE VESSEL WITHOUT CONSENT	7405.38.1	1	3	-66.7	100.0				
353B	ILLEGALLY USE VESSEL WITHOUT CONSENT	7405.38.1	0	1	-100.0	n/a				
358A	THEFT OF TRAILER	6231.74	1011	963	5.0	6.0				
359A	ILLEGALLY USE VEHICLE NOT MOTOR CAR	7405.38.1	4	2	100.0	100.0				
390A	THEFT	6231.74	55819	53456	4.4	26.6				
390C	THEFT OF BOAT/VESSEL	6231.74	8	9	-11.1	0.0				
399B	REMOVE DISPLAY ARTICLE FROM PUBLIC PLACE	6231.78.1	1	1	0.0	100.0				
399V	THEFT OF MAIL RECEPTACLE/ARTICLE/MESSAGE	CRIMCODE.471	12	20	-40.0	25.0				
<i>Sub-Total</i>			<i>56856</i>	<i>54455</i>	<i>4.4</i>	<i>26.3</i>				
DRUGS (CUL/MAN/TRAFF)										
643B	CONS IMP COM QTY BORDR CONTR DRUG-HEROIN	CRIMCODE.11.	7	2	250.0	100.0				
643C	CONS IMP MARK QTY BORD CONTR DRUG-HEROIN	CRIMCODE.11.	7	3	133.3	100.0				
643D	IMPORT MARK QTY BORDER CONTD DRUG-HEROIN	CRIMCODE.307	16	0	n/a	100.0				
645A	IMP MRK QTY BORDER CONT DRUG-METHAMPHETA	CRIMCODE.307	1	0	n/a	100.0				
649O	KNOWINGLY/RECKLESSLY IMPORT TIER 1 GOODS	CCUS.233BAA.	0	1	-100.0	n/a				
653A	TRAFFICK HEROIN	9719.71.1	17	1	1600.0	100.0				
653AB	CONSPIRE TRAFFICK LARGE COMM QTY- HEROIN	9719.79.1	1	0	n/a	100.0				
653J	TRAFFICK LARGE COMM QTY - HEROIN	9719.71	4	0	n/a	100.0				
653L	TRAFFICK COMM QTY - HEROIN	9719.71AA	7	13	-46.2	100.0				
653N	TRAFFICK HEROIN	9719.71AC	661	442	49.5	99.5				
653O	ATT TRAFFICK HEROIN	9719.71AC	10	5	100.0	100.0				
654A	TRAFFICK COCAINE	9719.71.1	4	4	0.0	100.0				
654K	TRAFFICK COMM QTY - COCAINE	9719.71AA	1	4	-75.0	100.0				
654O	TRAFFICK COCAINE	9719.71AC	53	64	-17.2	98.1				
654Q	TRAFFICK CRACK	9719.71AC	1	0	n/a	100.0				

n/a - no calculation was possible due to nil recorded crime in 2007/08 or nil single year clearances in 2008/09

OFFENCES RECORDED BY OFFENCE CATEGORY AND OFFENCE CODE, 2008/09

Table A.1

Offence		Offences Recorded				Single Year	Offence		Offences Recorded				Single Year
		Statutory	2008/09	2007/08	%				Statutory	2008/09	2007/08	%	
Code	Category/Description	Reference	No.	No.	Change	Cleared	Code	Category/Description	Reference	No.	No.	Change	Cleared
657A	TRAFFICK CANNABIS	9719.71.1	16	15	6.7	100.0	659BP	SUPPLY DOD TO CHILD - USE BY THAT CHILD	9719.71B.1.B	37	24	54.2	100.0
657J	TRAFFICK LARGE COMM QTY - CANNABIS	9719.71	7	9	-22.2	100.0	659BQ	POSS DOCUMENT-MANUF. D.O.D. TO TRAFFICK	9719.71A	5	6	-16.7	100.0
657P	TRAFFICK COMM QTY - CANNABIS	9719.71AA	54	42	28.6	98.1	659BR	POSS EQUIPMENT-MANUF. D.O.D. TO TRAFFICK	9719.71A	39	61	-36.1	97.4
657Q	ATT TRAFFICK COMM QTY - CANNABIS	9719.71AA	1	0	n/a	100.0	659BT	TRAFFICK DRUG OF DEPEND LARGE COMM QTY	9719.71	4	0	n/a	100.0
657R	TRAFFICK COMM QTY - HASHISH	9719.71AA	1	0	n/a	100.0	659BX	TRAFFICK LARGE COMM QTY - PRESC DRUGS	9719.71	0	1	-100.0	n/a
657V	TRAFFICK CANNABIS	9719.71AC	836	870	-3.9	99.2	659BZ	TRAFFICK DRUG OF DEPENDENCE COMM QTY	9719.71AA	4	5	-20.0	75.0
657W	ATT TRAFFICK CANNABIS	9719.71AC	11	5	120.0	90.9	659CB	TRAFFICK COMM QTY-OTHER HALLUCINOGENIC	9719.71AA	1	1	0.0	100.0
657X	TRAFFICK HASHISH	9719.71AC	4	2	100.0	100.0	659CD	TRAFFICK COMM QTY - PRESCRIBED DRUGS	9719.71AA	0	2	-100.0	n/a
657Z	TRAFFICK TETRAHYDRACANNIBANOL	9719.71AC	15	11	36.4	100.0	659CF	TRAFFICK DRUG OF DEPENDENCE TO A CHILD	9719.71AB	5	7	-28.6	100.0
658A	TRAFFICK AMPHETAMINE	9719.71.1	30	11	172.7	100.0	659CH	TRAFFICK DRUG OF DEPENDENCE	9719.71AC	160	104	53.8	97.5
658AE	TRAFFICK AMPHETAMINE	9719.71AC	492	566	-13.1	99.8	659CI	ATT TRAFFICK DRUG OF DEPENDENCE	9719.71AC	1	1	0.0	100.0
658AF	ATT TRAFFICK AMPHETAMINE	9719.71AC	11	7	57.1	100.0	659CJ	TRAFFICK OTHER HALLUCINOGENIC	9719.71AC	3	2	50.0	100.0
658AG	TRAFFICK ECSTASY	9719.71AC	353	384	-8.1	99.4	659CL	TRAFFICK PRESCRIBED DRUGS	9719.71AC	38	52	-26.9	97.4
658AH	ATT TRAFFICK ECSTASY	9719.71AC	4	4	0.0	100.0	659CM	ATT TRAFFICK PRESCRIBED DRUGS	9719.71AC	0	2	-100.0	n/a
658AI	TRAFFICK LSD	9719.71AC	19	16	18.8	100.0	659CN	TRAFFICK LARGE COMM QTY-PSEUDOEPHYDRINE	9719.71	0	1	-100.0	n/a
658AK	TRAFFICK METHYLAMPHETAMINE	9719.71AC	290	294	-1.4	99.7	659CO	TRAFFICK COMM QTY - PSEUDOEPHEDRINE	9719.71AA	3	3	0.0	100.0
658AL	ATT TRAFFICK METHYLAMPHETAMINE	9719.71AC	3	1	200.0	100.0	659CP	PRE-TRAF COM QTY CONT PRECUR-PHENLACETIC	CRIMCODE.306	0	1	-100.0	n/a
658AM	TRAFFICK KETAMINE	9719.71AC	3	7	-57.1	100.0	659CQ	TRAFFICK PSEUDOEPHEDRINE	9719.71AC	13	1	1200.0	100.0
658AO	CONSPIRE TO TRAFFICK METHYLAMPHETAMINE	9719.79.1	5	8	-37.5	100.0	659CR	AID&ABET POSS SUB/MAT/DOC/EQUIP-TRAF DOD	9719.80.1	1	0	n/a	100.0
658AP	CONSPIRE TO TRAFFICK COMM QTY - ECSTASY	9719.79.1	3	0	n/a	100.0	666G	CULT NARC PLANT COMM QTY-NOT CANNABIS	9719.72A	2	0	n/a	100.0
658AQ	TRAFFICK LGE COMM QTY-METHYLAMPHETAMINE	9719.71	6	15	-60.0	100.0	666I	CULTIVATE NARCOTIC PLANT-NOT CANNABIS	9719.72B	6	7	-14.3	66.7
658AS	CONSPIRE TRAF LGE COMM QTY- METHYLAMPHET	9719.79.1	6	1	500.0	100.0	667A	CULTIVATE NARCOTIC PLANT-CANNABIS	9719.72.1	14	2	600.0	92.9
658AT	CONSPIRE TRAFFICK COMM QTY- METHYLAMPHET	9719.79.1	5	15	-66.7	100.0	667G	CULT NARC PLANT LGE COMM QTY-CANNABIS	9719.72	22	3	633.3	100.0
658AU	CONSPIRE TRAF LGE COMM QTY-MDMA(ECSTASY)	9719.79.1	3	2	50.0	100.0	667I	CULT NARC PLANT COMM QTY-CANNABIS	9719.72A	51	25	104.0	94.1
658AX	TRAFFICK GHB	9719.71AC	2	0	n/a	100.0	667K	CULTIVATE NARCOTIC PLANT-CANNABIS	9719.72B	859	921	-6.7	97.4
658B	TRAFFICK ECSTASY	9719.71.1	14	14	0.0	92.9	667L	ATT CULTIVATE NARCOTIC PLANT-CANNABIS	9719.72B	1	3	-66.7	100.0
658G	TRAFFICK LSD	9719.71.1	2	0	n/a	100.0	669A	POSSESS ACETIC ANHYDRIDE	9719.71D	1	0	n/a	100.0
658K	TRAFFICK LARGE COMM QTY - AMPHETAMINE	9719.71	0	1	-100.0	n/a	669AO	POSSESS MERCURY	9719.71D	1	0	n/a	100.0
658M	TRAFFICK LARGE COMM QTY - ECSTASY	9719.71	5	16	-68.8	100.0	669C	POSSESS BENZALDEHYDE	9719.71D	1	2	-50.0	100.0
658T	TRAFFICK COMM QTY - AMPHETAMINE	9719.71AA	4	26	-84.6	100.0	669E	POSSESS 1,4-BUTANEDIOL	9719.71D	1	3	-66.7	100.0
658V	TRAFFICK COMM QTY - ECSTASY	9719.71AA	9	10	-10.0	100.0	669H	POSSESS GAMMA HYDROXYBUTANOIC ACID	9719.71D	22	13	69.2	100.0
658X	TRAFFICK COMM QTY - LSD	9719.71AA	1	0	n/a	100.0	669I	POSSESS HYDRIDIC ACID	9719.71D	2	0	n/a	100.0
658Z	TRAFFICK COMM QTY-METHYLAMPHETAMINE	9719.71AA	13	9	44.4	100.0	669L	POSSESS HYPOPHOSPHOROUS ACID	9719.71D	2	0	n/a	100.0
659A	TRAFFICK OTHER DRUG OF DEPENDENCE	9719.71.1	3	22	-86.4	100.0	669M	POSSESS IODINE	9719.71D	4	4	0.0	100.0
659BJ	TRAFFICK DRUG OF DEPEND. -HALLUCINOGEN	9719.71.1	0	1	-100.0	n/a	669O	POSSESS MERCURIC CHLORIDE	9719.71D	0	1	-100.0	n/a
659BN	POSSESS SUBSTANCE-MANUF. DOD TO TRAFFICK	9719.71A	46	52	-11.5	91.3	669R	POSSESS NITROETHANE	9719.71D	1	2	-50.0	100.0
659BO	POSSESS MATERIAL-MANUF. DOD TO TRAFFICK	9719.71A	28	20	40.0	96.4	669S	POSSESS NITROMETHANE	9719.71D	0	3	-100.0	n/a

n/a - no calculation was possible due to nil recorded crime in 2007/08 or nil single year clearances in 2008/09

OFFENCES RECORDED BY OFFENCE CATEGORY AND OFFENCE CODE, 2008/09

Table A.1

Offence		Offences Recorded				Single Year	Offence		Offences Recorded				Single Year							
		Statutory Reference	2008/09 No.	2007/08 No.	% Change	% Cleared			Statutory Reference	2008/09 No.	2007/08 No.	% Change	% Cleared							
Code	Category/Description						Code	Category/Description												
669U	POSSESS PHENYLACETIC ACID	9719.71D	0	3	-100.0	n/a	619AS	POSSESS A CONTROLLED PRECURSOR	CRIMCODE.308	13	2	550.0	100.0							
669W	POSSESS PHOSPHORUS	9719.71D	3	0	n/a	100.0	619AT	ADMIN SUBS CAPABLE INTERFERE BODY FUNCT	6231.19.1	12	0	n/a	66.7							
669Z	POSSESS PSEUDOEPHEDRINE	9719.71D	1	2	-50.0	100.0	619B	USE OTHER DRUG OF DEPENDENCE	9719.75	44	38	15.8	95.5							
699ER	POSSESS A TABLET PRESS	9719.71C	1	5	-80.0	100.0	619G	ADMINISTER SUBST-INTERFERE BODY FUNCTION	6231.19.1	1	5	-80.0	0.0							
<i>Sub-Total</i>			<i>4404</i>	<i>4268</i>	<i>3.2</i>	<i>98.7</i>	619H	INTRODUCE DRUG INTO THE BODY OF ANOTHER	9719.74	29	45	-35.6	44.8							
DRUGS (POSSESS/USE)																				
549LH	DETAINEE USE DOD W/O AUTH-POLICE GAOL	SR05/101.13.	0	1	-100.0	n/a	619R	POSSESS DRUG OF DEPEND. -PRESCRIPT DRUG	9719.73.1	667	541	23.3	99.0							
613A	POSSESS HEROIN	9719.73.1	756	660	14.5	99.5	619S	USE DRUG OF DEPEND. -PRESCRIPTION DRUG	9719.75	39	33	18.2	94.9							
613B	USE HEROIN	9719.75	240	223	7.6	99.6	619Z	POSSESS DRUG OF DEPEND. -HALLUCINOGEN	9719.73.1	53	44	20.5	98.1							
614A	POSSESS COCAINE	9719.73.1	91	77	18.2	100.0	643A	POSS COMM QTY IMP BORDR CONT DRUG-HEROIN	CRIMCODE.307	1	0	n/a	100.0							
614B	POSSESS CRACK	9719.73.1	0	2	-100.0	n/a	647A	IMPORT BORDER CONTROLLED DRUG - CANNABIS	CRIMCODE.307	1	0	n/a	100.0							
614C	USE COCAINE	9719.75	6	6	0.0	100.0	649R	POSS MARK QTY BORD CONT DRUG-SUSP IMPORT	CRIMCODE.307	16	0	n/a	100.0							
614D	USE CRACK	9719.75	0	1	-100.0	n/a	<i>Sub-Total</i>		<i>10472</i>	<i>10039</i>	<i>4.3</i>	<i>98.7</i>								
617A	POSSESS CANNABIS	9719.73.1	4804	4612	4.2	99.0	GOING EQUIPPED TO STEAL													
617AB	POSSESS COMMERCIAL QUANTITY - CANNABIS	9719.73.1	3	2	50.0	66.7	599A	GOING EQUIPPED TO STEAL/CHEAT	6231.91.1	531	470	13.0	99.1							
617B	POSSESS HASHISH	9719.73.1	17	9	88.9	100.0	<i>Sub-Total</i>		<i>531</i>	<i>470</i>	<i>13.0</i>	<i>99.1</i>								
617C	USE CANNABIS	9719.75	473	442	7.0	98.7	JUSTICE PROCEDURES													
617D	USE HASHISH	9719.75	1	1	0.0	100.0	129BM	HINDER/INCITE OTHER TO HINDER OFFICER	9921.225.A	1	0	n/a	100.0							
618A	POSSESS AMPHETAMINE	9719.73.1	1495	1672	-10.6	98.9	211D	ACCESSORY TO ARMED ROBBERY	6231.325.1	0	1	-100.0	n/a							
618AA	POSSESS DIMETHYLAMPHETAMINE	9719.73.1	3	0	n/a	100.0	511BN	MISCONDUCT OF PUBLIC OFFICIAL	LAW.46	34	41	-17.1	100.0							
618AC	POSSESS METHYLAMPHETAMINE	9719.73.1	112	139	-19.4	100.0	511BQ	PROVID SUPPORT TO ORG-KNOW IS TERROR ORG	CRIMCODE.102	1	0	n/a	100.0							
618AD	USE METHYLAMPHETAMINE	9719.75	20	28	-28.6	100.0	511BS	INCITE MISCONDUCT BY PUBLIC OFFICIAL	6231.321G.1	1	0	n/a	100.0							
618AE	ATT. POSSESS METHYLAMPHETAMINE	9719.73.1	2	1	100.0	100.0	511BT	HINDER/INTIMIDATE/RESIST PUBLIC OFFICIAL	CRIMCODE.149	2	0	n/a	100.0							
618B	USE AMPHETAMINE	9719.75	198	268	-26.1	97.5	524A	BREACH INTERVENTION ORDER	87/19.22	4145	7547	-45.1	92.6							
618C	POSSESS ECSTASY	9719.73.1	786	736	6.8	99.1	524AF	DISCLOSE EXISTENCE OF ORDER	04/79.20.5.A	0	1	-100.0	n/a							
618D	USE ECSTASY	9719.75	67	59	13.6	98.5	524AG	REFUSE/FAIL TO ANSWER QUESTION	CACC.30.6	1	0	n/a	100.0							
618Q	POSSESS LSD	9719.73.1	38	23	65.2	100.0	524AH	CONTRA INTERIM STALKING INTERVENTN ORDER	08/68.32	38	0	n/a	92.1							
618R	USE LSD	9719.75	1	1	0.0	100.0	524AI	CONTRA FINAL STALKING INTERVENTN ORDER	08/68.32	25	0	n/a	80.0							
618Z	POSSESS DRUG OF DEPENDENCE - KETAMINE	9719.73.1	3	2	50.0	100.0	524AV	CONTRAVENE FAM VIOLENCE INTERVENTN ORDER	08/52.123.2	3055	0	n/a	87.0							
619A	POSSESS DRUG OF DEPENDENCE (NOT NAMED)	9719.73.1	465	323	44.0	97.8	524AW	CONTRAVENE FAMILY VIOLENCE SAFETY NOTICE	08/52.37.1	18	0	n/a	94.4							
619AA	USE DRUG OF DEPEND. -HALLUCINOGEN	9719.75	9	9	0.0	77.8	524AY	CONTRA-FAM VIOLENCE INTERIM INTERVEN ORD	08/52.123.2	47	0	n/a	85.1							
619AO	POSSESS DRUG OF DEPENDENCE (TRAFFICK)	9719.73.2	0	9	-100.0	n/a	524AZ	CONTRA-FAM VIOLENCE FINAL INTERVENT ORDR	08/52.123.2	544	0	n/a	81.1							
619AP	POSSESS PSEUDOEPHEDRINE	9719.73.1	2	1	100.0	100.0														
619AQ	POSSESS ANABOLIC STEROIDS	9719.73.1	4	24	-83.3	100.0														

n/a - no calculation was possible due to nil recorded crime in 2007/08 or nil single year clearances in 2008/09

OFFENCES RECORDED BY OFFENCE CATEGORY AND OFFENCE CODE, 2008/09

Table A.1

Offence		Offences Recorded				Single Year	Offence		Offences Recorded				Single Year
		Statutory	2008/09	2007/08	%	%			Statutory	2008/09	2007/08	%	%
Code	Category/Description	Reference	No.	No.	Change	Cleared	Code	Category/Description	Reference	No.	No.	Change	Cleared
524BA	FAIL ATTEND INTERVIEW-ELIGIB COUNSELLING	08/52.129.5	1	0	n/a	100.0	533F	DELAY POLICE ENTRY INTO PUBLIC PREMISES	7405.22.2	0	1	-100.0	n/a
524BB	CONTRAVENE ORDER-FAIL ATTEND COUNSELLING	08/52.130.4	7	0	n/a	100.0	533G	DELAY POLICE (SUMMARY)	7405.52.1	1	1	0.0	100.0
524BF	CONTRAVENE FAMILY VIOLENCE SAFETY NOTICE	08/52.37.2	40	0	n/a	97.5	533H	OBSTRUCT POLICE (SUMMARY)	7405.52.1	16	19	-15.8	100.0
524E	CONTEMPT-IN FACE OF MAGISTRATES COURT	89/51.133	1	0	n/a	100.0	549A	IMPERSONATE MEMBER OF POLICE FORCE	6338.97	64	55	16.4	76.6
524L	BREACH SUPPRESS ORD/PUBLISH PROCEEDINGS	89/51.126.4	6	0	n/a	100.0	549AF	CAUSE FALSE REPORT TO BE MADE TO POLICE	7405.53.1	100	74	35.1	97.0
524M	FAIL ATTEND INTERVIEW-COUNSELLING REPORT	87/19.8C.5	2	4	-50.0	100.0	549B	MAKE FALSE REPORT TO POLICE	7405.53.1	347	373	-7.0	98.0
524N	FAIL ATTEND COUNSELLING-FAMILY VIOLENCE	87/19.8D.4	17	39	-56.4	94.1	549BL	OBSTRUCT INSPECTOR-PREV CRUELTY ACT	86/46.23.A	0	1	-100.0	n/a
524Q	WITNESS REFUSE TO TAKE AN OATH	04/79.36.3	1	0	n/a	100.0	549CD	FAIL SUBMIT TO SEARCH-COURT SECURITY	9499.3.4	0	1	-100.0	n/a
525S	WITNESS GIVE FALSE EVIDENCE IN MAT PART	04/79.38.1	0	2	-100.0	n/a	549CE	COMMUNICATE WITH PRISONER IN PRISON	86/117.32.1	0	1	-100.0	n/a
527A	FAIL TO ANSWER BAIL	9008.30.1	5491	5449	0.8	98.5	549CG	TAKE/SEND ANYTHING INTO A PRISON	86/117.32.1	69	56	23.2	81.2
527AC	BREACH GOOD BEHAVIOUR BOND	89/56.148.1	1	28	-96.4	100.0	549CI	ACCESSORY-IMPEDE APPREHENSION/PROS ETC	6231.325.1	12	17	-29.4	100.0
527AD	FAIL TO COMPLY WITH SENTENCE/ORDER MADE	CCRI.20AC.2	11	4	175.0	100.0	549CK	REFUSE/FAIL STATE NAME/ADDRESS (CRIMES)	6231.456AA.3	94	73	28.8	98.9
527AF	BREACH OF GOOD BEHAVIOUR BOND	05/96.371.1	79	22	259.1	97.5	549DL	PRISON VISITOR-DISOBEY DIRECTION	86/117.43.2	0	1	-100.0	n/a
527H	BREACH OF SUSPENDED SENTENCE ORDER	91/49.31.1	2	10	-80.0	100.0	549DM	FAIL/REFUSE TO SUPPLY NAME/ADDRESS	9499.3.2.A	1	4	-75.0	100.0
527I	FAILURE TO COMPLY WITH UNDERTAKING ORDER	91/49.79.1	481	301	59.8	97.1	549DP	REFUSE NAME/ADDRESS-EPA ACT	8056.56.2	1	1	0.0	100.0
527L	FAILURE TO COMPLY WITH CBO	91/49.47.1	1	2	-50.0	100.0	549F	CONCEAL PSN FROM DANG' GOODS INSPECTOR	10189.20.1.C	1	0	n/a	100.0
527O	BREACH OF SUPERVISION ORDER	8477.41.4	1	0	n/a	100.0	549FK	OBSTRUCT OFFICER/COMMISSION FROM DUTY	58/6254.95.2	1	0	n/a	100.0
527S	FAIL TO COMPLY WITH CONDITIONS OF ORDER	CCRI.20A.5	4	2	100.0	75.0	549GZ	STATE FALSE NAME WHEN REQUESTED	6231.456AA.3	377	342	10.2	98.7
527T	BREACH OF UNDERTAKING	89/56.143.1	0	15	-100.0	n/a	549HA	STATE FALSE ADDRESS WHEN REQUESTED	6231.456AA.3	59	60	-1.7	98.3
528A	CONVEY ANYTHING PRISON/PRISONER-ESCAPE	6231.479B.B	1	1	0.0	100.0	549HD	FAIL NOTIFY CORONER OF REPORTABLE DEATH	85/10257.13	0	1	-100.0	n/a
528AA	ESCAPE FROM LAWFUL CUSTODY	7405.49E.B	65	83	-21.7	96.9	549HI	ENTER PRISON WHEN UNAUTHORISED	86/117.32.1	1	0	n/a	100.0
528AB	ATTEMPT TO ESCAPE FROM LAWFUL CUSTODY	7405.49E.B	9	13	-30.8	100.0	549HM	INTRODUCE DRUG INTO CENTRE	89/56.270.1	0	3	-100.0	n/a
528AC	ESCAPE FROM LAWFUL DETENTION	7405.49E.B	1	4	-75.0	100.0	549IA	POSSESS EXPLOSIVE WITHOUT BEING LICENSED	10189.21.2	7	12	-41.7	100.0
528AD	ATTEMPT TO ESCAPE FROM LAWFUL DETENTION	7405.49E.B	1	0	n/a	100.0	549IF	WILFULLY HINDER OFFICER ON DUTY	6228.107.A	6	0	n/a	100.0
528B	ESCAPE FROM LAWFUL CUSTODY	7393.8.B	1	1	0.0	100.0	549IO	ATTEMPT TO SEND ANYTHING INTO A PRISON	86/117.32.1	0	1	-100.0	n/a
528BD	AIDS PRISONER IN ESCAPING FROM CUSTODY	6231.479B.A	7	2	250.0	100.0	549IP	MEMBER POLICE COMMUNICATE ANY FACT/DOC	6338.127A.1	0	1	-100.0	n/a
528CA	FORCIBLY RESCUE PRISONER	6231.479A	7	6	16.7	100.0	549IQ	POLICE MEMBER TAKE BRIBE	6338.95.1.A	4	1	300.0	100.0
528F	PRISONER-ESCAPE CUSTODY CORRECTIONS/MOPF	6231.479C.1	41	27	51.9	97.6	549IU	WILFULLY OBSTRUCT OFFICER ON DUTY	6228.107.A	1	0	n/a	100.0
528FC	ESCAPE FROM CUSTODY FROM POLICE MEMBER	6231.479C.1	16	12	33.3	93.8	549JC	POSS CLOTH ACCOURTMENTS -FORCE SUPPLIED	6338.97	9	2	350.0	100.0
528K	ESCAPE FROM YOUTH TRAINING CENTRE	89/56.267.1	0	1	-100.0	n/a	549JJ	ENGAGE IN CHILD-RELATED EMPLOYMENT	04/56.68.1.B	2	14	-85.7	100.0
528Y	ESCAPE FROM PLACE OF LAWFUL DETENTION	7405.49E.A	1	3	-66.7	100.0	549JK	FURNISH FALSE OR MISLEADING INFORMATION	04/56.47	22	3	633.3	100.0
533A	RESIST POLICE/RESIST ARREST (SUMMARY)	7405.52.1	1	0	n/a	100.0	549JL	FAIL COMPLY WITH REPORTING OBLIGATIONS	04/56.46.1	114	94	21.3	99.1
533AE	OBSTRUCT/RESIST OFFICER/MOPF-WILDLIFE	8699.62.1	1	0	n/a	100.0	549JQ	GIVE FALSE EVIDENCE AT EXAMINATION	03/52.25.1	30	0	n/a	100.0
533AM	RESIST POLICE	7405.52.1	2302	2064	11.5	98.8	549JT	ACT PREJUD SEC/GOOD ORDER/MANAGEMNT GAOL	SR05/101.13	176	134	31.3	100.0
533AN	RESIST PERSON ASSISTING POLICE	7405.52.1	8	5	60.0	87.5	549JU	THREATEN SEC/GOOD ORDER/MANAGMNT OF GAOL	SR05/101.13	13	13	0.0	100.0
533AO	OBSTRUCT POLICE IN EXERCISE OF DUTY	86/127.62.3	2	0	n/a	100.0	549JV	ACT PREJUD TO SAFETY OF PERSON IN GAOL	SR05/101.13	3	0	n/a	100.0
533C	HINDER POLICE (SUMMARY)	7405.52.1	378	338	11.8	98.4	549JW	ACT PREJUD TO SAFETY ADMIN PERSN OF GAOL	SR05/101.13	2	1	100.0	100.0

n/a - no calculation was possible due to nil recorded crime in 2007/08 or nil single year clearances in 2008/09

OFFENCES RECORDED BY OFFENCE CATEGORY AND OFFENCE CODE, 2008/09

Table A.1

Offence		Offences Recorded				Single Year	Offence		Offences Recorded				Single Year
		Statutory Reference	2008/09 No.	2007/08 No.	% Change	% Cleared			Statutory Reference	2008/09 No.	2007/08 No.	% Change	% Cleared
549JX	ACT PREJUD TO SAFETY SERV PERSON IN GAOL	SR05/101.13.	0	1	-100.0	n/a	429G	BRING/KEEP/SELL CONTROLLED PEST ANIMAL	94/52.75.2	0	1	-100.0	n/a
549JZ	THREATEN SAFETY OF ADMIN PERSON OF GAOL	SR05/101.13.	1	1	0.0	100.0	511AZ	HINDER PERSON ENGAGED EMERGENCY ACTIVITY	86/30.36.1	2	4	-50.0	50.0
549KB	ACT - MANNER LIKELY CAUSE DAMAGE TO GAOL	SR05/101.13.	2	1	100.0	100.0	551HN	USE FIREARM ON PRIVATE PROP WO CONSENT	96/66.131.1.	4	2	100.0	50.0
549KC	ACT - CAUSE LOSS/DAMAGE TO GAOL PROPERTY	SR05/101.13.	5	3	66.7	80.0	571A	PROCURE UNDER 18 TO MAKE OBJECT FILM	10170.11.3	1	1	0.0	100.0
549KD	THREATEN CAUSE DAMAGE TO POLICE GAOL	SR05/101.13.	2	0	n/a	100.0	571AI	KNOWINGLY POSSESS CHILD PORNOGRAPHY	6231.70.1	189	209	-9.6	93.1
549KE	THREATEN CAUSE DAMAGE TO GAOL PROPERTY	SR05/101.13.	1	0	n/a	100.0	571AJ	MAKE/PRODUCE CHILD PORNOGRAPHY	6231.68	78	518	-84.9	92.3
549KF	ACT IN A DISRUPTIVE MANNER - POLICE GAOL	SR05/101.13.	96	79	21.5	99.0	571AL	POSSESS PHOTO CHILD DEPICT SEXUAL MANNER	COFP.68.1	0	3	-100.0	n/a
549KG	ACT IN AN ABUSIVE MANNER - POLICE GAOL	SR05/101.13.	11	5	120.0	100.0	571D	PROCURE MINOR FOR MAKING/PROD CHILD PORN	6231.69.B	0	4	-100.0	n/a
549KH	ACT IN AN INDECENT MANNER - POLICE GAOL	SR05/101.13.	12	7	71.4	100.0	571G	PROCURE MINOR FOR MAKING/PROD CHILD PORN	6231.69.1.B	30	37	-18.9	93.3
549KJ	USE INDECENT LANGUAGE IN A POLICE GAOL	SR05/101.13.	1	0	n/a	100.0	572DL	SELL FILM CLASSIFIED X	95/90.15.1	0	1	-100.0	n/a
549KK	POSSESS ANY THING W/O AUTH-POLICE GAOL	SR05/101.13.	56	52	7.7	100.0	572DN	TRANSMIT OBJECTIONABLE MATERIAL	95/90.59.B	6	4	50.0	100.0
549KL	GIVE ANYTHING TO DETAINEE IN POLICE GAOL	SR05/101.11.	1	1	0.0	100.0	572DQ	EXHIBIT IN PRIVATE TO MINOR "X" FILM	95/90.12.1.B	1	3	-66.7	100.0
549KM	ATT GIVE ANYTHING - DETAINEE POLICE GAOL	SR05/101.11.	4	1	300.0	100.0	572EB	USE ON-LINE INFO TO PUBLISH CHILD PORN	95/90.57A	14	17	-17.6	85.7
549KN	DISOBEY LAWFUL DIRECTION - POLICE GAOL	SR05/101.13.	9	3	200.0	100.0	572EF	SELL FILM WO DETER MARKING DISPLAYED	95/90.18.1	0	2	-100.0	n/a
549KO	COMMUNICATE WITH DETAINEE IN POLICE GAOL	SR05/101.10.	0	1	-100.0	n/a	572EU	USE ON-LINE INFO TRANSMIT MAT TO MINOR	95/90.58.1	1	1	0.0	100.0
549KQ	RECEIVE ANYTHING-DETAINEE IN POLICE GAOL	SR05/101.11.	1	0	n/a	100.0	572F	MAKE HIGHLY OBJECT FILM-FOR GAIN	10170.11.2	1	0	n/a	100.0
549LF	GIVE ARTICLE W/O AUTHORITY - POLICE GAOL	SR05/101.13.	2	0	n/a	100.0	572Y	SCREEN OBJECT FILM W/O PERMISSION	10170.8.1.C	0	1	-100.0	n/a
549LG	CONTRAVENE RESTRAINING ORDER	97/108.29.1	6	0	n/a	100.0	591DW	POSSESS LIQ NOT FROM LIC PREMISES (MCG)	SR94/00.13.1	1	0	n/a	100.0
549LI	HARBOUR A CHILD UNDER AN ORDER	05/96.495.A	5	3	66.7	100.0	591DZ	FAIL/REFUSE TO LEAVE LIC PREM ON REQUEST	98/94.114.D	11	74	-85.1	100.0
549LJ	COUNSEL/INDUCE/ASSIST CHILD TO BE ABSENT	05/96.496.1.	5	0	n/a	100.0	591EA	POSSESS LIQUOR UNDER 18 YEARS	98/94.123.1.	761	546	39.4	99.7
549LN	FAIL GIVE DECLARATION OF PROP INTERESTS	97/108.19C.1	1	0	n/a	100.0	591EB	CONSUME LIQUOR UNDER 18 YEARS	98/94.123.1.	206	137	50.4	97.6
549LV	DISCL EXISTENCE OF SUMMONS-WO REASON EXC	6338.86KA.3	6	0	n/a	100.0	591EE	MINOR FALSELY REPRESENT TO BE 18YRS/OVER	98/94.123.4	20	11	81.8	100.0
549S	POLICE MEMBER TAKE BRIBE TO FORGO DUTY	6338.95	1	0	n/a	100.0	591EF	SUPPLY FALSE EVIDENCE AGE/NAME/ADDRESS	98/94.126.4.	3	1	200.0	100.0
549T	OFFER BRIBE TO MEMBER TO FORGO DUTY	6338.97	6	4	50.0	100.0	591EG	PERMIT CONSUME LIQUOR NOT ACCORD LICENCE	98/94.108.1.	10	5	100.0	100.0
571B	ATT. PROCURE MINOR FOR CHILD PORNOGRAPHY	6231.321M	0	3	-100.0	n/a	591EH	SUPPLY LIQUOR NOT IN ACCORD WITH LICENCE	98/94.108.1.	93	45	106.7	96.8
593BX	ENTER RESTRICTED AREA W/O GOOD REASON	85/10257.40.	1	0	n/a	100.0	591EI	MINOR ENTER/REMAIN ON LICENCED PREMISES	98/94.123.1.	45	29	55.2	97.8
849BQ	CONDUCT HIGH FIRE RISK-FIRE DANG PERIOD	6228.39E.1	0	1	-100.0	n/a	591EJ	PERMIT DRUNK/DISORD PERSONS ON LIC PREM	98/94.108.1.	21	13	61.5	100.0
855E	OBSTRUCT/HINDER INSPECTION	10191.241A	1	0	n/a	100.0	591EN	MAKE FALSE/MISLEADING STATEMENT IN APPL	98/94.118.1	14	9	55.6	100.0
<i>Sub-Total</i>			<i>18669</i>	<i>17554</i>	<i>6.4</i>	<i>94.6</i>	591FB	GIVE DOC TO ANOTHER TO GET PROOF OF AGE	98/94.125.2	0	1	-100.0	n/a
REGULATED PUBLIC ORDER							591FI	FAIL TO DISPLAY REQUIRED NOTICE	98/94.102.1	2	1	100.0	100.0
199AI	WORK AS PROSTITUTE INFECTED WITH STD	94/102.20.1	1	1	0.0	100.0	591FJ	OBSTRUCT/HINDER AUTHORISED PERSON	98/94.129.5.	0	1	-100.0	n/a
199W	PERMIT DOG TO ATTACK ANIMAL (SOA S8.E)	7405.8.E	14	6	133.3	42.9	591HF	REFUSE/FAIL LEAVE LIC PREM ON REQ POLICE	98/94.114.2.	26	0	n/a	96.2
199X	PERMIT DOG TO WORRY ANIMAL (SOA S8.E)	7405.8.E	0	2	-100.0	n/a	592AH	PLAY/BET AT UNLAWFUL GAME	7429.13.1	0	2	-100.0	n/a
429C	DEPOSIT LITTER	8056.45E.1	93	98	-5.1	93.5	592DA	PERSON ON COMMON GAMING HOUSE	7429.65	1	0	n/a	100.0
							592GJ	ALLOW CREDIT BETTING-RACING ACT (RPLD)	6353.116	1	0	n/a	100.0
							592IA	VENUE OPER EMPLOY/USE UNLIC EMPLOYEE	91/53.40.2.A	0	6	-100.0	n/a
							592JB	MINOR-PLAY GAMING MACHINE	91/53.91	0	1	-100.0	n/a

n/a - no calculation was possible due to nil recorded crime in 2007/08 or nil single year clearances in 2008/09

OFFENCES RECORDED BY OFFENCE CATEGORY AND OFFENCE CODE, 2008/09

Table A.1

Offence		Offences Recorded				Single Year	Offence		Offences Recorded				Single Year
		Statutory Reference	2008/09 No.	2007/08 No.	% Change	% Cleared			Statutory Reference	2008/09 No.	2007/08 No.	% Change	% Cleared
Code	Category/Description						Code	Category/Description					
592JC	ALLOW MINOR TO ENTER GAMING AREA	91/53.92.1	0	1	-100.0	n/a							
592JV	USE COUNTERFEIT GAMING MACHINE TOKEN	91/53.146.4.	1	0	n/a	0.0							
592JX	CREDIT BETTING	94/37.119	2	10	-80.0	100.0							
592KA	UNLAWFULLY POSSESS A GAMING MACHINE	91/53.7.1	1	0	n/a	100.0							
592KL	ACCEPT BET OTHER THAN MONEY/DEBIT BET AC	94/37.119.A	8	0	n/a	100.0							
593BL	RE-ENT VENUE W/IN 24HR AFT DIRECT TO LVE	03/19.16.3.A	2	0	n/a	100.0							
593BM	ENTER PLAYING FIELD W/O LAWFUL REASON	03/19.14.1	1	2	-50.0	100.0							
593BV	CLIMB BUILDING ROOF WITHIN MANAGED VENUE	03/19.14.G	0	1	-100.0	n/a							
595BI	INTIMIDATE-ENGAGE ADULT PROSTITUTION	94/102.8.1.B	0	1	-100.0	n/a							
595BK	ASSAULT/THREAT PAYMT-ADULT PROSTITUTION	94/102.9.1.A	1	0	n/a	100.0							
595BM	LIVE OFF EARNINGS OF PROSTITUTION	94/102.10.1	3	6	-50.0	100.0							
595BO	INVITE/SOLICIT PROSTITUTION-CLIENT	94/102.12.1	7	4	75.0	100.0							
595BP	LOITER PROSTITUTION-DEFINED PCE-CLIENT	94/102.12.1	1	0	n/a	100.0							
595BQ	CLIENT LOITER FOR PROSTITUTION-PUB PLACE	94/102.12.2.	6	19	-68.4	100.0							
595BS	INVITE/SOLICIT PROSTITUTION-PROSTITUTE	94/102.13.1	6	3	100.0	100.0							
595BT	LOITER PROSTITUTION-PROSTITUTE	94/102.13.1	20	11	81.8	95.0							
595BU	SOLICIT/ACCOST/LOITER-PROSTITUTE	94/102.13.2	38	48	-20.8	100.0							
595BW	PUBLISH ADVERT DESCRIPTION PROSTITUTION	94/102.17.1.	1	0	n/a	100.0							
595CC	PROSTITUTION ADVERT-IMPLY MESSAGE	94/102.17.4.	1	0	n/a	100.0							
595CM	REFUSE/FAIL GIVE DETAILS AGE-BROTHEL	94/102.59.3.	1	0	n/a	100.0							
595CW	SOLICIT FOR PROSTITUTION IN PUBLIC PLACE	94/102.12.2.	14	9	55.6	100.0							
595CX	INVITE FOR PROSTITUTION IN PUBLIC PLACE	94/102.12.2.	1	2	-50.0	100.0							
595CY	SUPPLY ANY FALSE EVIDENCE AS TO AGE	94/102.59.3.	2	1	100.0	100.0							
595DA	OFFER ENTER AGREEMENT CHILD SEX SERVICE	94/102.7.1	2	14	-85.7	100.0							
595DC	CAUSE CHILD TO TAKE PART IN PROSTITUTION	94/102.5.1	6	1	500.0	100.0							
595DD	INDUCE CHILD TAKE PART IN PROSTITUTION	94/102.5.1	1	1	0.0	100.0							
595DF	KNOW CARRY ON BUS-PROSTITUTN PROV- UNLIC	94/102.22.1.	1	4	-75.0	100.0							
595DI	CARRY ON BUSINESS-PROSTITUTN PROV-UNLIC	94/102.22.1A	5	0	n/a	100.0							
595DJ	ENTER AGREEMENT FOR CHILD SEX SERVICE	94/102.7.1	1	0	n/a	100.0							
599FX	W/O REASON EXCUSE DISRUPT CRICKET MATCH	03/19.14.2	2	1	100.0	100.0							
844HW	ACT IN WAY LIKELY INTERFERE COMFORT OTHR	SR05/69.29	1	2	-50.0	100.0							
844HX	PLACE THING ON A RAILWAY TRACK	SR05/69.45	0	1	-100.0	n/a							
849BH	LIGHT FIRE IN OPEN AIR WITHOUT AUTHORITY	6254.63.1.A	83	80	3.8	42.2							
849BK	LIGHT FIRE DURING PROHIBITED PERIOD	6254.63.2.A	44	53	-17.0	84.1							
889QQ	ALLOW A DOG REMAIN IN A PARK	SR03/74.37.2	0	1	-100.0	n/a							
<i>Sub-Total</i>			1913	2073	-7.7	94.3							

WEAPONS/EXPLOSIVES		Statutory Reference	2008/09 No.	2007/08 No.	% Change	% Cleared
321NR	FALSELY REPRESENT AS REGISTERED PERSON	CSTA.91.A	0	1	-100.0	n/a
551AU	P/PEPS POSS/CARRY/USE SILENCER/PRES ITEM	96/66.5.2	15	15	0.0	100.0
551BB	POSS/CARRY/USE UNLIC CAT D L/ARM	96/66.6.4	0	2	-100.0	n/a
551BC	POSS/CARRY/USE UNREG CAT D L/ARM	96/66.6.4	4	3	33.3	100.0
551BD	POSS/CARRY/USE UNLIC CAT E L/ARM	96/66.6.5	11	7	57.1	100.0
551BE	POSS/CARRY/USE UNREG CAT E L/ARM	96/66.6.5	5	12	-58.3	100.0
551BH	POSS/CARRY/USE HANDGUN W/O LICENCE	96/66.7	6	0	n/a	100.0
551BJ	FAIL TO STORE A/B LONGARM CORRECTLY	96/66.121.1	88	87	1.1	97.7
551BK	FAIL TO STORE HGUN/C/D L/ARM CORRECTLY	96/66.121.2	11	11	0.0	90.9
551BL	FAIL TO STORE E L/ARM CORRECTLY	96/66.121.3	4	0	n/a	100.0
551BM	COLLECTOR FAIL TO STORE CORRECTLY	96/66.122.1	1	0	n/a	100.0
551BO	HEIRLOOM FAIL TO STORE CORRECTLY	96/66.122.3	0	1	-100.0	n/a
551BP	AMMO COLLECTOR FAIL TO STORE CORRECTLY	96/66.122.4	3	0	n/a	100.0
551BQ	DEALER FAIL TO STORE A/B L/ARM CORRECTLY	96/66.123.1	0	1	-100.0	n/a
551BR	DEALER FAIL TO STORE C/D/HGUN CORRECTLY	96/66.123.2	2	0	n/a	100.0
551BT	CARRY A/B L/ARM UNSAFE MANNER	96/66.126.1	12	10	20.0	100.0
551BU	CARRY C/D/HGUN UNSAFE MANNER	96/66.126.2	3	4	-25.0	100.0
551BV	CARRY E L/ARM UNSAFE MANNER	96/66.126.3	0	1	-100.0	n/a
551BW	DAMAGE PROPERTY WITH F/ARM	96/66.128	7	8	-12.5	71.4
551BX	USE FIREARM IN A DANGEROUS MANNER	96/66.129	23	25	-8.0	73.9
551BZ	F/ARM PRIV PROPERTY W/O CONSENT	96/66.131	4	3	33.3	100.0
551CA	CARRY/USE F/ARM UNDER INFLUENCE	96/66.132	5	4	25.0	100.0
551CD	OWN CATEGORY E LONGARM WITHOUT LICENCE	96/66.135.3	3	4	-25.0	100.0
551CE	PROHIBITED PERSON POSSESS A FIREARM	96/66.5.1	122	247	-50.6	96.7
551CF	PROHIBITED PERSON CARRY A FIREARM	96/66.5.1	12	4	200.0	100.0
551CG	PROHIBITED PERSON USE A FIREARM	96/66.5.1	3	7	-57.1	100.0
551CH	POSS ON COURT PREMISES OFFENSIVE WEAPON	9499.4	39	29	34.5	100.0
551CJ	CARRY/USE LOADED FIREARM IN PUBLIC PLACE	96/66.130.1	24	26	-7.7	75.0
551CK	CARRY/USE LOADED FIREARM IN POPULOUS PL	96/66.130.1	34	24	41.7	79.4
551CL	CARRY/USE LOADED FIREARM IN TOWN	96/66.130.1	11	11	0.0	90.9
551CM	UNLICENCED OWN CATEGORY A LONGARM	96/66.135.1	25	58	-56.9	100.0
551CN	UNLICENCED OWN CATEGORY B LONGARM	96/66.135.1	9	10	-10.0	100.0
551CO	CARRY FIREARM UNDER INFLUENCE OF ALCOHOL	96/66.132.1	9	9	0.0	100.0
551CP	CARRY FIREARM UNDER INFLUENCE OF DRUG	96/66.132.1	1	2	-50.0	100.0

n/a - no calculation was possible due to nil recorded crime in 2007/08 or nil single year clearances in 2008/09

OFFENCES RECORDED BY OFFENCE CATEGORY AND OFFENCE CODE, 2008/09

Table A.1

Offence		Statutory Reference	Offences Recorded			Single Year %	Offence		Statutory Reference	Offences Recorded			Single Year %
			2008/09 No.	2007/08 No.	% Change					2008/09 No.	2007/08 No.	% Change	
Code	Category/Description						Code	Category/Description					
551CQ	USE FIREARM UNDER INFLUENCE OF ALCOHOL	96/66.132.1	5	4	25.0	100.0	551EQ	FAIL TAKE PRECAUTION FIREARM NOT STOLEN/LOST	96/66.126.1	1	1	0.0	100.0
551CS	CARRY FIREARM CONCEALED FROM VIEW	96/66.132.2	0	5	-100.0	n/a	551EW	POSS FIREARM WITH DEFACED/ALTER SERIAL NO.	96/66.134C	10	6	66.7	100.0
551CT	DISCHARGE BULLET FROM FIREARM WO CONSENT	96/66.131.1	10	4	150.0	10.0	551EX	PROH PERSON POSSESS UNREG FIREARM	96/66.5.1A	114	91	25.3	96.5
551CU	UNLICENCED OWN CATEGORY C LONGARM	96/66.135.2	4	5	-20.0	100.0	551EY	PROH PERSON CARRY UNREG FIREARM	96/66.5.1A	2	3	-33.3	100.0
551CV	UNLICENCED OWN CATEGORY D LONGARM	96/66.135.2	2	2	0.0	100.0	551EZ	PROH PERSON USE UNREG FIREARM	96/66.5.1A	1	5	-80.0	100.0
551CW	UNLICENCED OWN HANDGUN	96/66.135.2	12	16	-25.0	100.0	551FA	NON-PROH. POSS UNREG CATEGORY A LONGARM	96/66.6A.1	68	43	58.1	98.5
551CX	CARRY OFFENSIVE WEAPON ON COURT PREMISES	9499.3.3.A	5	2	150.0	100.0	551FB	NON-PROH. CARRY UNREG CATEGORY A LONGARM	96/66.6A.1	4	1	300.0	100.0
551CY	CARRY GUN IN PARK	8702.44.1	1	0	n/a	100.0	551FC	NON-PROH. USE UNREG CATEGORY A LONGARM	96/66.6A.1	0	2	-100.0	n/a
551CZ	POSSESS GUN IN PARK	8702.44.1	2	0	n/a	100.0	551FD	NON-PROH. POSS UNREG CATEGORY B LONGARM	96/66.6A.1	11	6	83.3	100.0
551DB	NON-PROH. POSSESS UNREG CAT A LONGARM	96/66.6.1	83	111	-25.2	100.0	551FG	NON-PROH. POSS UNREG CATEGORY C LONGARM	96/66.6A.2	5	2	150.0	100.0
551DC	NON-PROH. USE UNREG CAT A LONGARM	96/66.6.1	4	5	-20.0	100.0	551FJ	NON-PROH. POSS CATEGORY D LONGARM	96/66.6A.2	1	0	n/a	100.0
551DD	NON-PROH. POSSESS UNREG LONGARM A UNLIC	96/66.6.1	15	13	15.4	100.0	551FM	NON-PROH. POSS UNREG CATEGORY E LONGARM	96/66.6A.3	13	8	62.5	100.0
551DE	NON-PROH. CARRY UNREG LONGARM A UNLIC	96/66.6.1	0	1	-100.0	n/a	551FO	NON-PROH. USE CATEGORY E LONGARM	96/66.6A.3	4	1	300.0	100.0
551DF	NON-PROH. USE UNREG CAT A LONGARM UNLIC	96/66.6.1	1	3	-66.7	100.0	551FP	NON-PROH. POSS GEN CAT HGUN W/O LIC	96/66.7.1	65	81	-19.8	96.9
551DG	NON-PROH. POSSESS CAT A LONGARM UNLIC	96/66.6.1	63	65	-3.1	98.4	551FQ	NON-PROH. CARRY GEN CAT HGUN W/O LIC	96/66.7.1	3	8	-62.5	100.0
551DH	NON-PROH. CARRY CAT A LONGARM UNLIC	96/66.6.1	6	0	n/a	100.0	551FR	NON-PROH. USE GEN CAT HGUN W/O LIC	96/66.7.1	1	0	n/a	100.0
551DI	NON-PROH. USE CAT A LONGARM UNLIC	96/66.6.1	20	4	400.0	100.0	551FS	NON-PROH.POSS CAT E HANDGUN W/O LICENCE	96/66.7.2	36	37	-2.7	100.0
551DJ	NON-PROH. CARRY UNREG CAT A LONGARM	96/66.6.1	1	0	n/a	100.0	551FT	NON-PROH.USE CAT E HANDGUN W/O LICENCE	96/66.7.2	0	1	-100.0	n/a
551DK	POSSESS A SILENCER WITHOUT PERMIT	96/66.57.1	11	25	-56.0	100.0	551FX	NON-PROH.POSS CAT E HGUN W/O COLL LIC	96/66.7.4	0	1	-100.0	n/a
551DP	NON-PROHIBITED POSS UNPRESCRIBED LONGARM	96/66.6.6	25	12	108.3	100.0	551GB	NON-PROH CARRY G/C/HGUN MANUF > 1.1.47	96/66.7.5	1	0	n/a	100.0
551DQ	NON-PROHIBIT CARRY UNPRESCRIBED LONGARM	96/66.6.6	0	1	-100.0	n/a	551GG	POSS HGUN-BARREL LENGTH LESS THAN 120MM	96/66.7A.1.A	0	1	-100.0	n/a
551DR	NON-PROHIBITED USE UNPRESCRIBED LONGARM	96/66.6.6	0	2	-100.0	n/a	551GM	POSS HANDGUN-BARREL LESS THAN 100MM	96/66.7A.1.A	1	1	0.0	100.0
551DS	NON-PROH. POSSESS CAT B LONGARM UNLIC	96/66.6.2	17	19	-10.5	100.0	551GS	POSS HGUN-CALIBRE > .38 IN AND < .45 IN	96/66.7A.1.C	0	2	-100.0	n/a
551DU	NON-PROH. USE CAT B LONGARM UNLIC	96/66.6.2	0	1	-100.0	n/a	551GY	POSS HGUN-SHOOTING MATCH-NOT PRESC CLASS	96/66.7A.6	0	1	-100.0	n/a
551DV	NON-PROH. POSSESS UNREG CAT B LONGARM	96/66.6.2	16	7	128.6	100.0	551HB	POSS UNREGISTERED GENERAL CATEGORY HGUN	96/66.7B.1	247	286	-13.6	98.8
551DW	NON-PROH. USE UNREG CAT B LONGARM	96/66.6.2	2	1	100.0	100.0	551HC	CARRY UNREGISTERED GENERAL CATEGORY HGUN	96/66.7B.1	4	6	-33.3	100.0
551DX	NON-PROH. CARRY UNREG CAT B LONGARM	96/66.6.2	1	0	n/a	100.0	551HD	USE UNREGISTERED GENERAL CATEGORY HGUN	96/66.7B.1	19	2	850.0	100.0
551DY	NON-PROH. POSSESS UNREG LONGARM B UNLIC	96/66.6.2	3	1	200.0	100.0	551HE	POSS UNREGISTERED CATEGORY E HGUN	96/66.7B.2	18	17	5.9	94.4
551EB	NON-PROH. POSSESS CAT C LONGARM UNLIC	96/66.6.3	7	5	40.0	100.0	551HF	CARRY UNREGISTERED CATEGORY E HGUN	96/66.7B.2	0	1	-100.0	n/a
551EC	NON-PROH. CARRY CAT C LONGARM UNLIC	96/66.6.3	1	0	n/a	100.0	551HH	NON-PROH.CARRY CAT E HANDGUN W/O LICENCE	96/66.7.2	5	3	66.7	100.0
551EE	NON-PROH. POSSESS UNREG CAT C LONGARM	96/66.6.3	3	8	-62.5	100.0	551HJ	FAIL STORE A/B LONG ARM AMMUN CORRECTLY	96/66.121.1A	58	47	23.4	98.3
551EI	NON-PROH. USE UNREG CAT C LONGARM UNLIC	96/66.6.3	0	1	-100.0	n/a	551HK	ARMED WITH FIREARM WITH CRIMINAL INTENT	6231.31B.2	4	2	100.0	100.0
551EL	POSSESS CAT A/B LONGARM W/O LICENCE	96/66.135.1	72	46	56.5	97.2	551HL	ARMED- IMITATION FIREARM-CRIMINAL INTENT	6231.31B.2	1	3	-66.7	100.0
551EM	UNLIC STORE AMMUNITION - INSECURE MANNER	96/66.129A	77	63	22.2	100.0	551HM	CARRY FIREARM ON COURT PREMISES	9499.3.3.A	1	0	n/a	100.0
551EN	UNLIC STORE FIREARM - INSECURE MANNER	96/66.129A	102	80	27.5	100.0	551HO	DISCHARGE A FIREARM OVER PROHIBITED AREA	CCRI.89A.1	0	1	-100.0	n/a
551EO	CARRY FIREARM WHILST COMMIT IND/OFFENCE	6231.31A	2	3	-33.3	100.0	551HQ	POSSESS IMITATION GEN CATEGORY HANDGUN	96/66.7B.1	40	0	n/a	90.0
551EP	PROHIBITED POSSESS OTHER PRESCRIBED ITEM	96/66.5.2	3	0	n/a	100.0	551HU	NON-PROH PSN POSS UNREG P/BALL MARKER	96/66.6A.4	1	0	n/a	100.0

n/a - no calculation was possible due to nil recorded crime in 2007/08 or nil single year clearances in 2008/09

OFFENCES RECORDED BY OFFENCE CATEGORY AND OFFENCE CODE, 2008/09

Table A.1

Offence Code	Category/Description	Statutory Reference	Offences Recorded			Single Year %	Offence Code	Category/Description	Statutory Reference	Offences Recorded			Single Year %
			2008/09 No.	2007/08 No.	% Change					2008/09 No.	2007/08 No.	% Change	
551HY	POSSESS FIREARM IN RESERVE	SR01/GGS220.	2	0	n/a	100.0	559DS	UNLIC DEALER CATEGORY B	96/66.59.1	2	1	100.0	100.0
558AA	POSSESS BODY ARMOUR WITHOUT APPROVAL	90/24.8A.1.D	1	3	-66.7	100.0	559DT	UNLIC DEALER CATEGORY C	96/66.59.2	1	0	n/a	100.0
558AB	BRING INTO VICTORIA PROHIBITED WEAPON	90/24.5.1.A	4	9	-55.6	100.0	559DV	UNLIC DEALER CATEGORY E	96/66.59.2	2	0	n/a	100.0
558AD	CAUSE PROH WEAPON TO BE SENT INTO VIC	90/24.5.1.B	0	1	-100.0	n/a	559DW	UNLIC DEALER HANDGUNS	96/66.59.2	2	0	n/a	100.0
558AE	MANUFACTURE PROHIBITED WEAPON	90/24.5.1.C	0	3	-100.0	n/a	559DY	DEALER FAIL COMPLY LIC CONDS	96/66.68	0	1	-100.0	n/a
558AF	SELL PROHIBITED WEAPON	90/24.5.1.C	5	7	-28.6	100.0	559ED	DEALER FAIL TO SURR F/ARMS/AMMO/LIC	96/66.83	1	0	n/a	100.0
558AG	PURCHASE PROHIBITED WEAPON	90/24.5.1.C	5	3	66.7	100.0	559EE	DEALER FAIL TO KEEP REGISTER	96/66.87.1	7	0	n/a	100.0
558AH	DISPLAY PROHIBITED WEAPON FOR SALE	90/24.5.1.D	2	2	0.0	100.0	559EI	DEALER FAIL TO PRODUCE LICENCE	96/66.90.2	0	1	-100.0	n/a
558AJ	POSS PROH WEAPON W/O EXEMPTION/APPROVAL	90/24.5.1.E	1286	1196	7.5	99.1	559EJ	DEALER FAIL COMPLY PMIT CONDS	96/66.91.7	0	1	-100.0	n/a
558AK	USE PROH WEAPON W/O EXEMPTION/APPROVAL	90/24.5.1.E	13	17	-23.5	84.6	559ER	ACQ A/B L/ARM W/O DEALER/AGENT	96/66.95.1	1	11	-90.9	100.0
558AL	CARRY PROH WEAPON W/O EXEMPTION/APPROVAL	90/24.5.1.E	50	54	-7.4	100.0	559ES	ACQ C/D/HGUN W/O DEALER/AGENT	96/66.95.2	2	2	0.0	100.0
558AM	POSSESS CONTROLLED WEAPON WITHOUT EXCUSE	90/24.6.1	2200	2112	4.2	99.0	559EU	DISP A/B L/ARM W/O DEALER/AGENT	96/66.96.1	0	3	-100.0	n/a
558AN	CARRY CONTROLLED WEAPON WITHOUT EXCUSE	90/24.6.1	166	203	-18.2	97.0	559EV	DISP C/D/HGUN W/O DEALER/AGENT	96/66.96.2	1	2	-50.0	100.0
558AO	USE CONTROLLED WEAPON WITHOUT EXCUSE	90/24.6.1	54	50	8.0	100.0	559FC	DEALER ACQ E L/ARM I/S FROM NON DEALER	96/66.99.3	0	1	-100.0	n/a
558AP	CARRY CONTROLLED WEAPON IN UNSAFE MANNER	90/24.6.2	3	4	-25.0	100.0	559FI	ACQ A/B L/ARM W/O PERMIT	96/66.102.1	3	5	-40.0	100.0
558AQ	CARRY CONTROLLED WEAPON-UNSECURE MANNER	90/24.6.2	1	2	-50.0	100.0	559FJ	ACQ C/D/HGUN W/O PERMIT	96/66.102.2	0	1	-100.0	n/a
558AV	ARMED- PROHIBITED WEAPON-CRIMINAL INTENT	6231.31B.2	7	1	600.0	100.0	559FL	FAIL COMPLY CONDS PMIT TO ACQUIRE	96/66.109	0	1	-100.0	n/a
558AW	ARMED- CONTROLLED WEAPON-CRIMINAL INTENT	6231.31B.2	10	1	900.0	100.0	559FO	FAIL TO NOTIFY BRINGING F/ARM INTO VIC	96/66.115.1	1	5	-80.0	100.0
558AZ	POSS CONTROL WPN IMMED VICINITY LIC PREM	90/24.6.1A	7	1	600.0	100.0	559FP	NOTICE OF BRING IN F/ARM NOT IN APP FORM	96/66.115.2	1	0	n/a	100.0
558BA	FAIL PROD CONTROLLED WEAPON ON REQUEST	90/24.10.5	1	0	n/a	100.0	559FT	FAIL TO SUPPLY SPECIFIED INFO TO CCP	96/66.119.2	1	0	n/a	100.0
558BB	POSSESS DANGEROUS ARTICLE IN PUBLIC PLCE	90/24.7.1	695	115	504.3	99.1	559FV	POSSESS AMMO W/O LICENCE	96/66.124.1	288	318	-9.4	99.3
558BC	CARRY DANGEROUS ARTICLE IN PUBLIC PLACE	90/24.7.1	182	44	313.6	98.9	559FW	POSSESS UNSUITABLE AMMO FOR LICENCE	96/66.124.2	6	6	0.0	100.0
558BD	POSS DANG ARTCLE IMMED VICINITY LIC PREM	90/24.7.1A	1	1	0.0	100.0	559FY	DISPOSE OF AMMO TO UNLIC PERSON	96/66.125	1	0	n/a	100.0
558BE	POSS PROHIB WPN IMMED VICINITY LIC PREM	90/24.5.1A	1	0	n/a	100.0	559FZ	CARRY AMMO UNSAFE MANNER	96/66.126.4	17	22	-22.7	100.0
558C	CARRY DANGEROUS ARTICLE	90/24.7.1	0	195	-100.0	n/a	559GA	PERMIT UNLIC PERSON CARRY A/B L/ARM	96/66.127.1	4	11	-63.6	100.0
558W	POSSESS A DANGEROUS ARTICLE	90/24.7.1	0	512	-100.0	n/a	559GD	DISPOSE F/ARM TO PERSON UNDER INFLUENCE	96/66.133	0	1	-100.0	n/a
558Y	SEND DANGEROUS ARTICLE IN POST	CCRI.85X.2	2	0	n/a	50.0	559GE	SHORTEN BARREL OF L/ARM	96/66.134.1	12	14	-14.3	100.0
558Z	USE A DANGEROUS ARTICLE	90/24.7.1	0	18	-100.0	n/a	559GF	ALTER PERMANENTLY INOPERABLE F/ARM	96/66.134.2	1	2	-50.0	100.0
559CW	ACQ/DISP/POSS/CARRY AMMO W/O COL/LIC	96/66.8	3	6	-50.0	100.0	559GG	ALTER FIREARM ID	96/66.134.3	2	4	-50.0	100.0
559CX	FAIL TO COMPLY LIC CONDITIONS - CAT A	96/66.36.1	2	3	-33.3	100.0	559GH	DISPOSE OF FIREARM TO UNDER 18	96/66.136	0	2	-100.0	n/a
559CY	FAIL TO COMPLY LIC CONDITIONS - CAT B	96/66.36.1	1	1	0.0	100.0	559GI	ALTER LIC ETC	96/66.137	1	0	n/a	100.0
559CZ	FAIL TO COMPLY LIC CONDITIONS - CAT C	96/66.36.2	1	0	n/a	100.0	559GK	FAIL NOTIFY CHANGE OF ADDRESS	96/66.139	1	10	-90.0	100.0
559DB	FAIL TO COMPLY LIC CONDITIONS - HGUN	96/66.36.2	1	1	0.0	100.0	559GN	FAIL COMPLY WITH JUNIOR LIC CONDITION	96/66.36.4	5	1	400.0	100.0
559DC	FAIL TO COMPLY LIC CONDITIONS - CAT E	96/66.36.3	0	1	-100.0	n/a	559GO	FIREARM DISPLAY UNSECURED	96/66.92.B	4	0	n/a	100.0
559DG	FAIL DISPOSE CAT A F/ARM LIC EXP/VARIED	96/66.45.3	2	0	n/a	100.0	559GR	DEALER FAIL STORE AMMUNITION CORRECTLY	96/66.123.4	3	1	200.0	100.0
559DM	FAIL TO SURR F/ARMS/AMMO/LIC SUS/CANC	96/66.53.1	0	1	-100.0	n/a	559GS	INTENT/RECKLESS BREACH CONDITION EXEMPTN	90/24.8E.1	0	1	-100.0	n/a
559DR	UNLIC DEALER CATEGORY A	96/66.59.1	3	0	n/a	100.0	559HI	ACQUIRE GENERAL CAT HANDGUN WO PERMIT	96/66.102.2A	0	4	-100.0	n/a

n/a - no calculation was possible due to nil recorded crime in 2007/08 or nil single year clearances in 2008/09

OFFENCES RECORDED BY OFFENCE CATEGORY AND OFFENCE CODE, 2008/09

Table A.1

Offence		Statutory Reference	Offences Recorded			Single Year %	Offence		Statutory Reference	Offences Recorded			Single Year %
			2008/09 No.	2007/08 No.	% Change					2008/09 No.	2007/08 No.	% Change	
Code	Category/Description						Code	Category/Description					
559HM	PERMIT UNLICENSED PERSON ACCESS TO HGUN	96/66.127.2A	2	1	100.0	100.0	832AJ	TAMPER/INTERFERE PROPERTY AUST POST	CCRI.85V.1	0	4	-100.0	n/a
559HN	PERMIT UNLICENSED PERSON TO CARRY HGUN	96/66.127.2A	4	1	300.0	100.0	832AT	KNOWINGLY INTERFERE WITH A FACILITY	CCRI.85ZJ	0	1	-100.0	n/a
559HO	PERMIT UNLICENSED PERSON TO USE HGUN	96/66.127.2A	1	0	n/a	100.0	832BG	USE LISTENING DEVICE	99/21.6.1	6	8	-25.0	83.3
559HP	ALTER F/ARM TO DIFF CATEGORY W/O CONSENT	96/66.134A	1	3	-66.7	100.0	832BH	USE CARRIAGE SERVICE TO MENACE/HARASS	CCRI.85ZE.1.	1	1	0.0	0.0
559HR	ACQUIRE G/C/HGUN WO F/ARM DEALER IN TRAN	96/66.95.2A	0	1	-100.0	n/a	832BJ	USE POSTAL SERVICE TO MENACE/HARASS	CCRI.85S.1.A	18	13	38.5	38.9
559HT	DISPOSE G/C/HGUN WO F/ARM DEALER IN TRAN	96/66.96.2A	1	0	n/a	100.0	832BK	USE POSTAL SERVICE IN OFFENSIVE MANNER	CCRI.85S.1.B	2	10	-80.0	50.0
559HY	FAIL STORE LESS THAN 15 CAT A OR B F/ARM	96/66.122.1A	1	1	0.0	100.0	832BL	USE A CARRIAGE SERVICE TO MENACE	CRIMCODE.474	642	616	4.2	62.5
559IF	ENGAGE PROHIB PSN TO ACT AS AGENT IN BUS	96/66.75B.B	1	0	n/a	100.0	832BM	USE A CARRIAGE SERVICE TO HARASS	CRIMCODE.474	508	473	7.4	57.1
856AI	WO APPROVAL MANU/STORE UNAUTH EXPLOSIVES	10189.54.5	50	42	19.0	92.0	832BN	USE A CARRIAGE SERVICE TO OFFEND	CRIMCODE.474	61	54	13.0	80.3
856AJ	WO APPROVAL SELL/USE UNAUTH EXPLOSIVES	10189.54.5	17	24	-29.2	94.1	832R	USE TRANSMITTER-INTERFERE SAFETY PERSONS	CRAD.65.6	1	0	n/a	100.0
856AK	POSSESS EXPLOSIVE - UNLAWFUL PURCHASE	10189.37.4	0	2	-100.0	n/a	832U	FALSE TRANSMISSION-PSN INJURED/DYING	CRAD.65.10.A	0	2	-100.0	n/a
856AN	POSSESS EXPLOSIVE-W/OUT LAWFUL OCCASION	10189.37.4	1	4	-75.0	0.0							
856AP	KEEP EXPLOSIVE ON PREM-NO LAWFUL OCCASN	10189.37.4	0	2	-100.0	n/a							
856AS	POSSESS PROHIBITED FIREWORKS	SR00/61.803.	79	71	11.3	98.7							
856AT	HOAXES - EXPLOSIVES AND DANGEROUS SUBST	CRIMCODE.471	0	2	-100.0	n/a							
856AU	STORE EXPL GREATER THAN SPECIF-W/O LIC	SR00/61.403.	1	0	n/a	100.0							
856AZ	STORE EXPLOSIVES- PACK/MARK CONTR CODE	SR00/61.202.	0	3	-100.0	n/a							
856BA	MAKE EXPLOSIVE SUBS ENDANGER LIFE	6231.317.3.B	3	3	0.0	33.3							
856BB	MAKE EXP'SIVE SUBS INJURY PROP	6231.317.3.B	3	1	200.0	33.3							
856BC	POSS EXPLOSIVE SUBS ENDANGER LIFE	6231.317.3.B	2	1	100.0	100.0							
856BD	POSS EXPLOSIVE SUBS INJURY PROP	6231.317.3.B	2	1	100.0	0.0							
856BF	DISCHARGE DISPLAY FIREWORKS W/O LICENCE	SR00/61.808.	1	1	0.0	100.0							
856CA	MAKE EXPLOSIVE SUBSTANCE W/O EXCUSE	6231.317.4	38	2	1800.0	71.1							
856CB	POSSESS EXPLOSIVE SUBSTANCE W/O EXCUSE	6231.317.4	36	19	89.5	100.0							
856CC	USE PROHIBITED FIREWORKS	SR00/61.803.	1	1	0.0	100.0							
856CF	SELL PROHIBITED FIREWORKS	SR00/61.803.	4	0	n/a	100.0							
856CG	STORE PROHIBITED FIREWORKS	SR00/61.803.	0	2	-100.0	n/a							
856CJ	POSSESS DISTRESS SIGNAL WO REASON EXCUSE	SR00/61.831.	1	2	-50.0	100.0							
856CM	DISCHARGE DISTRESS SIGNAL WITHOUT CAUSE	SR00/61.832	0	1	-100.0	n/a							
856H	FOUND VICINITY EXPLOSIVES MAGAZINE/PREM	10189.36.1.B	0	1	-100.0	n/a							
	<i>Sub-Total</i>		<i>7142</i>	<i>7002</i>	<i>2.0</i>	<i>98.1</i>				<i>2771</i>	<i>2985</i>	<i>-7.2</i>	<i>68.4</i>
	HARASSMENT							BEHAVIOUR IN PUBLIC					
199AB	STALK ANOTHER PERSON (CRIMES ACT)	6231.21A.1	1532	1802	-15.0	74.5	595BB	CAUSE/INDUCE CHILD TAKE PART PROSTN	86/124.6	1	0	n/a	100.0
832AD	CAUSE MAIL TO BE WRONGLY DELIVERED	CCRI.85N	0	1	-100.0	n/a	596A	DRUNK IN PUBLIC PLACE	7405.13	51	31	64.5	100.0
							596B	DRUNK AND DISORDERLY IN PUBLIC PLACE	7405.14	8	5	60.0	100.0
							596D	BEHAVE DISORDERLY MANNER WHILST DRUNK	7405.16.A	5	0	n/a	100.0
							596E	BEHAVE RIOTOUS MANNER WHILST DRUNK	7405.16.A	15	20	-25.0	100.0
							599AG	INDECENT/OBSCENE DISPLAY IN PUBLIC PLACE	7405.17.1.B	17	4	325.0	82.4
							599AK	USE ABUSIVE WORDS IN PUBLIC PLACE	7405.17.1.C	44	45	-2.2	97.7
							599AL	USE INSULTING WORDS IN PUBLIC PLACE	7405.17.1.C	154	139	10.8	98.7
							599AM	USE OBSCENE LANGUAGE IN PUBLIC PLACE	7405.17.1.C	95	80	18.8	96.8
							599AN	BEHAVE IN INSULTING MANNER- PUBLIC PLACE	7405.17.1.D	24	23	4.3	100.0
							599AO	BEHAVE IN RIOTOUS MANNER IN PUBLIC PLACE	7405.17.1.D	208	255	-18.4	96.2
							599AP	DISTURB RELIGIOUS WORSHIP	7405.21.1	1	2	-50.0	100.0
							599AR	PLAY AT GAME TO ANNOYANCE ANY PERSON	7405.4.D.II	0	3	-100.0	n/a
							599AY	SET OFF FIREWORKS W/O PERMISSION	7405.4.J	43	26	65.4	90.7
							599AZ	BESETTING PREMISES (SUMMARY)	7405.52.1A	0	2	-100.0	n/a
							599BE	LEAVE DANGEROUS FORMATION UNGUARDED	7405.7.B	2	0	n/a	100.0
							599BZ	OBSTRUCT ROAD BY VEHICLE	7405.4.E	0	3	-100.0	n/a
							599CF	OBSTRUCT ROAD BY GOODS	7405.4.E	3	0	n/a	100.0
							599CY	PUBLIC NUISANCE (COMMON LAW)	LAW.14	6	6	0.0	100.0
							599D	BILL/PLACARD POSTING (SOA S10.1)	7405.10.1	72	30	140.0	91.7
							599DC	UNLAWFUL ASSEMBLY (COMMON LAW)	LAW.17	12	9	33.3	100.0

n/a - no calculation was possible due to nil recorded crime in 2007/08 or nil single year clearances in 2008/09

OFFENCES RECORDED BY OFFENCE CATEGORY AND OFFENCE CODE, 2008/09

Table A.1

Offence		Offences Recorded				Single Year	Offence		Offences Recorded				Single Year
		Statutory Reference	2008/09 No.	2007/08 No.	% Change	% Cleared			Statutory Reference	2008/09 No.	2007/08 No.	% Change	% Cleared
Code	Category/Description						Code	Category/Description					
599E	DEFACE/PAINT ANY STRUCTURE W/O CONSENT	7405.10.1	6	5	20.0	50.0	192K	ACTION RESULT EMOT/PSYCH HARM TO CHILD	05/96.493.1.	1	0	n/a	100.0
599EM	BEHAVE INDECENT MANNER TO PROSTITUTE	94/102.16.A	0	1	-100.0	n/a	193AA	PREJUDICE SAFE OPERATION AIRCRAFT	CCAV.19	0	1	-100.0	n/a
599EY	LOITER WITH INTENT COMMIT INDICT OFFENCE	7393.7.1.F	1	2	-50.0	100.0	198C	PUBLISH DEFAMATORY LIBEL	6420.10.2	1	0	n/a	100.0
599F	USE THREATENING WORDS PUBLIC PLACE	7405.17.1.C	397	362	9.7	97.2	199AE	INTEND BOMB HOAX-PLACE ARTICLE/SUBSTANCE	6231.317A.1.	5	10	-50.0	40.0
599FB	INTENT/RECK LOITER IN/NEAR CHILD PUB PLC	94/102.12.1.	3	0	n/a	33.3	199AG	BOMB HOAX-MAKE STATEMENT/CONVEY INFO	6231.317A.2	106	104	1.9	47.2
599FE	OBSTRUCT ROAD BY ASSEMBLAGE OF PERSONS	7405.4.E	3	0	n/a	100.0	199AZ	BOMB HOAX - CAUSE PUBLIC NUISANCE	LAW.41	2	0	n/a	50.0
599FL	USE PROFANE LANGUAGE IN PUBLIC PLACE	7405.17.1.C	3	6	-50.0	100.0	199BA	MAKE THREAT CONTAM GOODS INT CAUSE ALARM	6231.250.1.A	3	0	n/a	0.0
599FY	KNOWN THIEF LOITER IN PUBLIC PLACE	7405.49B.1	134	132	1.5	99.3	199I	PLACE OBSTRUCTION ON RAILWAY	6231.232	3	2	50.0	100.0
599FZ	REPUTED THIEF LOITER IN PUBLIC PLACE	7405.49B.1	38	28	35.7	100.0	199L	SET TRAP INTENT TO KILL	6231.25	1	0	n/a	100.0
599G	USE INDECENT LANGUAGE PUBLIC PLACE	7405.17.1.C	379	452	-16.2	97.9	199R	CONCEAL BIRTH (CHILD DECEASED)	6231.67	0	2	-100.0	n/a
599GA	KNOWN DRUG RELATED OFFENDER - LOITER	7405.49B.1	8	2	300.0	100.0	221A	BLACKMAIL	6231.87	87	87	0.0	67.8
599GB	REPUTED DRUG RELATED OFFENDER - LOITER	7405.49B.1	2	0	n/a	100.0	221C	EXTORT WITH THREAT TO DESTROY PROPERTY	6231.28	13	1	1200.0	53.8
599GC	BE DISGUISED WITH UNLAWFUL INTENT	7405.49C.A	7	5	40.0	100.0	319E	POSSESS HOUSEBREAKING IMPLEMENTS	7405.49D.1	36	37	-2.7	100.0
599GE	HAVE ARTICLE OF DISGUISE-UNLAWFUL INTENT	7405.49C.B	18	6	200.0	100.0	319F	HAVE CUSTODY OF HOUSEBREAKING IMPLEMENTS	7405.49D.1	2	2	0.0	100.0
599GI	BEHAVE IN DISORDERLY MANNER ON RAIL PREM	SR05/69.28.B	8	2	300.0	100.0	321CI	SOLICITOR-PRACTICE W/O QUALIFICATIONS	6291.90.6	1	0	n/a	100.0
599GJ	BEHAVE IN RIOTOUS MANNER - RAIL PREMISES	SR05/69.28.B	4	0	n/a	100.0	321EQ	FAIL TO NOTIFY LICENCE CHANGE-LMCT	86/104.20	1	0	n/a	100.0
599GL	LOITER W/O REASONABLE EXCUSE PUBLIC PLC	6231.60B.2	15	3	400.0	53.3	321EY	TAMPER WITH/INSTALL ANOTHER ODOMETER	86/104.38	0	6	-100.0	n/a
599GN	USE INDECENT LANGUAGE OR ABUSIVE WORDS	7405.17.1.C	327	0	n/a	100.0	321FP	COMMERCIAL AGENT-RECEIVE ANY MONEY	7494.38.1	1	0	n/a	100.0
599GO	BEHAVE RIOTOUS INDECENT OFFENSIVE MANNER	7405.17.1.D	2992	0	n/a	99.5	321MP	UNAUTH OBSTRUCT LAWFUL USE OF COMPUTER	CCRI.76E.B	2	0	n/a	100.0
599GP	USE THREATENING LANGUAGE IN RAIL VEHICLE	SR05/69.28.A	1	0	n/a	100.0	321MQ	UNAUTH INTERFERE WITH COMPUTER	CCRI.76E.B	2	0	n/a	50.0
599GR	USE THREATENING LANGUAGE - RAIL PREMISES	SR05/69.28.A	2	0	n/a	100.0	322U	CONTRAVENE CONFIS' PROFITS PROD' ORDER	86/101.41F	3	1	200.0	100.0
599H	BEHAVE IN INDECENT MANNER PUBLIC PLACE	7405.17.1.D	63	89	-29.2	93.7	322V	CONTRAVENE PROFITSMONITORING ORDER	86/101.41N	0	1	-100.0	n/a
599I	BEHAVE IN OFFENSIVE MANNER PUBLIC PLACE	7405.17.1.D	1226	1554	-21.1	95.0	323AO	DESTROY CURRENT COINS/PAPER MONEY	CCRIC.16	0	1	-100.0	n/a
844HT	COMMIT A NUISANCE ON RAIL PREMISES	SR05/69.29	1	0	n/a	100.0	323Q	POSSESS TOOL/DIE TO COUNTERFEIT MONEY	CCRIC.11.1.C	3	0	n/a	100.0
<i>Sub-Total</i>			<i>6399</i>	<i>3332</i>	<i>92.0</i>	<i>97.8</i>	323S	POSSESS PAPER/INK TO COUNTERFEIT MONEY	CCRIC.11.2.B	1	1	0.0	100.0
OTHER							331F	RECEIVE/POSSESS PROCEEDS OF CRIME	CPCRI.82.1	1	4	-75.0	100.0
121H	DRIVE MANNER DANGEROUS CAUSE SERIOUS INJ	6231.319.1	27	17	58.8	96.3	351D	TAMPER WITH MOTOR VEHICLE	86/127.70.1	286	254	12.6	57.3
121I	DRIVE DANGEROUS SPEED CAUSE SERIOUS INJ	6231.319.1	2	2	0.0	100.0	351E	INTERFERE WITH MOTOR VEHICLE	86/127.70.1	84	107	-21.5	71.4
129AX	OBST/THREAT/ABUSE/INSULT/INTIM OFFICER	89/80.292	0	1	-100.0	n/a	351H	INTERFER EQUIP FITTED/ATTACHED MOTOR VEH	86/127.70.1A	4	10	-60.0	75.0
192B	FAIL TAKE ACTION-CHILD SIGNIFICANT HARM	89/56.261.1.	0	1	-100.0	n/a	399AB	FAIL PROD EVID CONC E/MENT-PASSENGER VEH	SR06/86.9.3	0	1	-100.0	n/a
192C	LEAVE CHILD UNATTENDED	89/56.262	0	15	-100.0	n/a	399AC	FAIL COMPLY WITH REQ- PRODUCE CONCESSION	9921.221AA.2	4	1	300.0	100.0
192D	LEAVE CHILD UNSUPERVISED/UNCARED FOR	89/56.262.1	1	1	0.0	100.0	399AD	FAIL HAVE VALID TICKET IN PASSENGER VEH	SR06/86.6.1	20	12	66.7	100.0
192I	LEAVE CHILD WITHOUT SUPERVISION OR CARE	05/96.494.1	67	45	48.9	95.5	399G	TRAVEL WITHOUT VALID TICKET-PTC	9921.221.3	4	3	33.3	100.0
192J	FAIL ACT-RES SIGNIF HARM PHYS DEV/HEALTH	05/96.493.1.	1	0	n/a	100.0	399H	FAIL PRODUCE VALID PTC TICKET (ACT)	9921.221.4	0	1	-100.0	n/a
							399W	FAIL PROD VALID TICKET-PASSENGER VEHICLE	SR06/86.7.2	40	73	-45.2	100.0
							399X	FAIL PROD VALID TICKET-DESIGNATED AREA	SR06/86.8.2	40	33	21.2	100.0
							399Y	FAIL HAVE VALID TICKET - DESIGNATED AREA	SR06/86.6.2	12	18	-33.3	100.0

n/a - no calculation was possible due to nil recorded crime in 2007/08 or nil single year clearances in 2008/09

OFFENCES RECORDED BY OFFENCE CATEGORY AND OFFENCE CODE, 2008/09

Table A.1

Offence		Offences Recorded				Single Year	Offence		Offences Recorded				Single Year
		Statutory	2008/09	2007/08	%	%			Statutory	2008/09	2007/08	%	%
Code	Category/Description	Reference	No.	No.	Change	Cleared	Code	Category/Description	Reference	No.	No.	Change	Cleared
399Z	FAIL PROD EVID CONC E/MENT-DESIGND AREA	SR06/86.10.3	4	2	100.0	75.0	511BI	FALSE REPORT EMERGENCY AMBULANCE SERVICE	86/114.39AA	4	0	n/a	75.0
419BS	INTERFERE WITH PROPERTY OF AUTH/BRIGADE	6228.107.B	3	1	200.0	100.0	511BO	HINDER OPERATIONAL STAFF - AMBULANCE	7405.51.1	1	3	-66.7	100.0
421AA	EPA-DUMP INDUSTRIAL WASTE	8056.27A.2	1	1	0.0	100.0	528E	ESCAPE FROM PRISON/POLICE GAOL	6231.479C.1.	18	7	157.1	100.0
421AE	EMIT UNREASONABLE NOISE FROM RESIDENCE	8056.48A.3	11	9	22.2	100.0	549IS	FAIL TO APPEAR AS REQUIRED BY SUMMONS	CHEA.106D.A	6	6	0.0	66.7
421I	FAIL TO COMPLY DIRECTION TO ABATE NOISE	8056.48A.8	17	11	54.5	100.0	549JF	POSSESS APPOINTMENTS SUPPLIED TO FORCE	6338.97	1	5	-80.0	100.0
421J	FAIL ABATE NOISE IN ENTERTAINMENT VENUE	8056.48AB.4	1	0	n/a	100.0	549LK	OBSTRUCT OPERATIONAL STAFF - AMBULANCE	7405.51.1	0	2	-100.0	n/a
421K	OWNER/DRIVER VEH-EMIT EXCESS' NOISE-EPA	8056.48B.1	1	0	n/a	100.0	551ER	UNLIC STORE F'ARM/AMMUN-INSECURE MANNER	96/66.129A	11	11	0.0	100.0
421O	SUFFER UNREASONABLE NOISE-RESIDENCE-EPA	8056.48A.3	1	0	n/a	100.0	551ES	FAIL STORE HGUN/CD L/ARM AMMUN CORRECTLY	96/66.121.2A	6	6	0.0	100.0
423AB	REMOVE SAND/SOIL FROM STATE WILDLIFE	8699.21	1	0	n/a	100.0	552A	EXPLODE EXPLOSIVES-CARELESSLY (D' GOODS)	10189.37.1.B	15	4	275.0	80.0
423AC	INTERFERE FLOW OF WATER INTO/OUT WILDLIF	8699.21	2	0	n/a	0.0	552B	CAUSE EXPLOSION-CARELESSLY (D' GOODS)	10189.37.1.C	2	0	n/a	0.0
423AG	HUNTS/DISTURBS WILDLIFE FROM STATE WILD	8699.2	1	0	n/a	100.0	559IE	FAIL KEEP RECORD SALES - PROHIB WEAPONS	90/24.5B.1	1	0	n/a	100.0
423AM	TAKES/DESTROYS/DAMAGES NATIVE FLORA	8699.21	1	0	n/a	100.0	571E	POSSESS CHILD PORN FOR USE-CARRIAGE SERV	CRIMCODE.474	4	1	300.0	75.0
423AU	TAKE/KEEP/BREED/POSSESS WILDLIFE W/O LIC	8699.22.1	1	1	0.0	100.0	571F	USE CARRIAGE SERVICE - ACCESS CHILD PORN	CRIMCODE.474	9	0	n/a	100.0
423AV	HUNT/TAKE ANY GAME-NO GAME LICENCE	8699.22A.1	1	1	0.0	100.0	591EK	OTHER THAN LIC/PERM SUPPLY LIQ TO MINOR	98/94.119.3.	62	33	87.9	100.0
423BJ	HUNT/TAKE GAME IN CLOSE SEASON	8699.47	1	0	n/a	100.0	591EL	SUPPLY LIQUOR TO INTOXICATED PERSON	98/94.108.1.	19	0	n/a	100.0
423BN	POSSESS TRAP/SNARE/NET NEAR LAKE/RESERVE	8699.53	1	0	n/a	0.0	591EM	SELL LIQUOR - NOT A LICENSEE	98/94.107.1	19	17	11.8	94.7
423BU	POSSESS THREATENED WILDLIFE	8699.45.1	1	0	n/a	100.0	591EO	CONSUME LIQUOR ON UNLICENSED PREMISES	98/94.113.1.	1	9	-88.9	100.0
423C	INJURE WILDLIFE IN NATURE RESERVE	8699.21.3	1	0	n/a	0.0	591EP	RECEIVE LIQUOR UNDER 18 YEARS	98/94.123.1.	4	1	300.0	100.0
423CS	TAKE WILDLIFE WITH TRAP/SNARE/NET	8699.53	2	0	n/a	100.0	591EQ	FALSELY INDICATE PREMISES ARE LICENSED	98/94.116.A	1	1	0.0	100.0
423CW	TAKE PROTECTED WILDLIFE	8699.43.1	3	3	0.0	100.0	591ES	LIQ LICENSEE-FAIL TO KEEP RESIDENTS REG	98/94.100.A	1	0	n/a	100.0
423D	HUNT PROTECTED WILDLIFE	8699.43.1	5	1	400.0	80.0	591ET	KNOW GIVE EVIDENCE OF AGE DOC TO ANOTHER	98/94.124.1.	2	5	-60.0	100.0
423DB	DESTROY ENDANGERED WILDLIFE	8699.41.1	0	1	-100.0	n/a	591EU	GIVE FALSE PARTICULARS AGE/NAME/ADDRESS	98/94.126.4.	5	3	66.7	100.0
423DC	CAUSE DOG TO INJURE PROTECTED WILDLIFE	8699.48.1	0	1	-100.0	n/a	591EV	ALLOW MINOR ON LICENSED PREMISES	98/94.120.1	7	5	40.0	100.0
423DG	POSSESS PROTECTED WILDLIFE	8699.47.1	5	3	66.7	100.0	591EX	SUPPLY LIQUOR ON UNLICENSED PREMISES	98/94.113.1.	1	1	0.0	100.0
423DH	TAKE PROTECTED FLORA	88/47.47.1	0	1	-100.0	n/a	591EY	MAKE A FALSE EVIDENCE OF AGE DOCUMENT	98/94.124.3.	2	0	n/a	100.0
423DI	HUNT WILDLIFE IN WILDLIFE RESERVE	8699.35.2	2	0	n/a	100.0	591EZ	FAIL TO DISPLAY LICENCE/PERMIT ON PREM	98/94.101	7	3	133.3	85.7
423E	DESTROY PROTECTED WILDLIFE	8699.43.1	5	3	66.7	80.0	591FC	WILF/NEGL DEFACE EVIDENCE OF AGE DOC	98/94.124.2	4	1	300.0	100.0
423F	POSS REG SPOTLIGHT/FIREARM-DEER HABITAT	SR01/90.33.2	3	2	50.0	100.0	591FD	ON LIC PREMISES SUPPLY LIQUOR UNDER 18	98/94.119.2	8	10	-20.0	100.0
423G	POSS/CONTROL WILDLIFE-CONTRAVENTN OF ACT	8699.47D.1	2	0	n/a	50.0	591FE	MINOR - PURCHASE LIQUOR	98/94.123.1.	1	2	-50.0	100.0
423N	KILL FAUNA/OTHER ANIMAL - PARK	SR03/74.9.1	0	1	-100.0	n/a	591FF	FAIL TO NOTIFY- DIRECTOR CEASING TO ACT	98/94.103.1	1	0	n/a	100.0
423O	INJURE FAUNA/OTHER ANIMAL - PARK	SR03/74.9.1	0	1	-100.0	n/a	591FG	PERMIT SUPPLY LIQUOR NOT ACCORD LICENCE	98/94.108.1.	4	6	-33.3	100.0
429AE	CONTRAVENE DETER-CAUSE VEH REMAIN AREA	SR03/74.40.2	0	1	-100.0	n/a	591FL	POSSESS OPEN LIQUOR CONTAINER-RAIL VEH	SR05/69.24.2	9	10	-10.0	88.9
429BN	CONTROL MOVING VEH - LITTER NOT SECURE	8056.45U.2	1	0	n/a	0.0	591FM	POSSESS OPEN LIQUOR CONTAINER-RAIL PREM	SR05/69.24.2	30	18	66.7	100.0
429D	SET FIRE TO LITTER RECEPTACLE	8056.45T.2	40	39	2.6	15.0	591FP	ENTER DESIGNATED AREA - BANNING NOTICE	98/94.148F.1	4	1	300.0	100.0
429F	FAIL TO REMOVE LITTER	8056.45V	1	2	-50.0	100.0	591FQ	RE-ENTER DESIGNATED AREA-BANNING NOTICE	98/94.148F.1	4	0	n/a	100.0
429M	AGGRAVATED LITTERING	8056.45F	49	38	28.9	77.6	591FY	OFFER LIQUOR FOR SALE - NOT A LICENSEE	98/94.107.1	1	1	0.0	100.0
511AB	PIRACY (C'WEALTH)	CCRI.52	0	35	-100.0	n/a	591FZ	LICENSEE SUPPLY LIQUOR - INTOXICATED PSN	98/94.108.4.	1	1	0.0	100.0

n/a - no calculation was possible due to nil recorded crime in 2007/08 or nil single year clearances in 2008/09

OFFENCES RECORDED BY OFFENCE CATEGORY AND OFFENCE CODE, 2008/09

Table A.1

Offence		Offences Recorded				Single Year	Offence		Offences Recorded				Single Year
		Statutory Reference	2008/09 No.	2007/08 No.	% Change	% Cleared			Statutory Reference	2008/09 No.	2007/08 No.	% Change	% Cleared
Code	Category/Description						Code	Category/Description					
591GB	LICENSEE PERMIT DRUNK PSN ON LIC PREM	98/94.108.4.	5	0	n/a	100.0	599FQ	USE INDECENT LANGUAGE ON RAIL PREMISES	SR05/69.28.A	10	20	-50.0	100.0
591GC	PERMITEE PERMIT DRUNK PSN ON LIC PREM	98/94.108.4.	2	0	n/a	100.0	599FR	BEHAVE IN OFFENSIVE MANNER- RAIL VEHICLE	SR05/69.28.B	6	1	500.0	83.3
591GK	FAIL STATE NAME/ADDRESS-BANNING NOTICE	98/94.148D.3	1	0	n/a	100.0	599FS	BEHAVE IN OFFENSIVE MANNER- ROAD VEHICLE	SR05/69.28.B	0	1	-100.0	n/a
591GX	FAIL COMPLY DIRECTION MOPF UNDER S148K	98/94.148J.2	1	0	n/a	100.0	599FT	BEHAVE IN OFFENSIVE MANNER-RAIL PREMISES	SR05/69.28.B	11	8	37.5	100.0
591GY	CONSUME/SUPPLY LIQUOR ON UNLIC PREMISES	98/94.113.1	12	0	n/a	100.0	599FU	USE OFFENSIVE LANGUAGE IN A RAIL VEHICLE	SR05/69.28.A	3	3	0.0	100.0
591GZ	POS LIQ NOT SEAL CONTAIN UNLIC PREM	98/94.113.1A	21	0	n/a	100.0	599FV	USE OFFENSIVE LANGUAGE IN A ROAD VEHICLE	SR05/69.28.A	2	1	100.0	100.0
591HC	FAIL LEAVE LIC PREM-DRUNK/VIOLENT/QSOME	98/94.114.2	130	0	n/a	100.0	599FW	USE OFFENSIVE LANGUAGE ON RAIL PREMISES	SR05/69.28.A	7	4	75.0	100.0
591HD	FAIL LEAVE LIC PREM ON REQ EMPL/AGENT	98/94.114.2.	39	0	n/a	100.0	599GM	POSS GRAFFITI IMPLEMENT - INTENT TO MARK	07/59.8	84	1	8300.0	100.0
592KU	ENTER CASINO-SUBJECT S72 EXCLUSION ORDER	91/47.77.1	1	3	-66.7	100.0	599GS	POSS PRES GRAFFITI IMPLM-PROP TRAN COMP	07/59.7.1.A	13	0	n/a	100.0
592KV	ENTER CASINO COMPLEX-S74 EXCLUSION ORDER	91/47.77.2	15	6	150.0	100.0	599GT	POSS PRES GRAFFITI IMPLM-ADJ PUB PLACE	07/59.7.1.B	8	0	n/a	100.0
593AB	ENTER MCG/PART OF MCG-RESTRICTED AREA	SR94/00.8.1	0	1	-100.0	n/a	599GU	FAIL NOTIFY CHANGE OF DETAILS W/IN 14DYS	96/66.139	4	0	n/a	100.0
593AG	STAND IN/OBSTRUCT MCG GANGWAY/AISLE ETC	SR94/00.15.D	1	0	n/a	100.0	599GW	FAIL LEAVE MANAGED VENUE WHEN DIRECTED	03/19.16.2	1	0	n/a	100.0
593AL	ENTER ONTO MCG ARENA W/O APPROVAL	SR94/00.16.C	1	1	0.0	100.0	599JE	DISCHARGE MISSILE TO CAUSE INJURY/DANGER	7405.7.G	352	334	5.4	77.3
593AO	ENTER RESTRICTED AREA	CCUS.234A.1	0	1	-100.0	n/a	599N	INCITEMENT	6231.321G.1	3	6	-50.0	100.0
593AR	TRESPASS ON COMMONWEALTH LAND	CCRI.89.1	4	3	33.3	100.0	699DC	SEND NARCOTIC SUBSTANCE IN POST-C'WEALTH	CCRI.85W	0	1	-100.0	n/a
593AY	REFUSE TO LEAVE SCHED PUB PL AFTER WARN	7405.9.1.F	8	6	33.3	100.0	699DJ	WRITE A PRESCRIPTION WHILST NOT AUTH	CNAT.103.5.D	1	1	0.0	0.0
593AZ	NEGLECT TO LEAVE SCHED PUB PL AFTER WARN	7405.9.1.F	1	3	-66.7	100.0	699DT	CAUSE PHARMACIST TO SUPPLY DRUG	9719.36B.1.D	1	1	0.0	0.0
593BA	W/O AUTH/EXCUSE ENTER PRIVATE PLACE	7405.9.1.E	855	952	-10.2	80.5	699DV	INDUCE PHARMACIST DISPENSE PRESCRIPTION	9719.36B.1.D	1	0	n/a	100.0
593BB	W/O AUTH/EXCUSE ENTER SCHEDULED PUB PL	7405.9.1.E	192	187	2.7	93.8	699DY	ATT TO CAUSE PHARM. DISPENSE PRESCRIPT	9719.78.D	0	1	-100.0	n/a
593BC	REFUSE TO LEAVE PRIVATE PLACE AFTER WARN	7405.9.1.F	23	32	-28.1	95.7	699EB	INDUCE PHARM. DISPENSE DRUG-FALSE REP	9719.78.D	4	0	n/a	100.0
593BD	NEGLECT TO LEAVE PRIV. PLACE AFTER WARN	7405.9.1.F	6	2	200.0	100.0	699EC	CAUSE PHARM DISPENSE DRUG -FALSE REP	9719.78.D	2	0	n/a	100.0
593BE	WILFULLY TRESPASS IN A PUBLIC PLACE	7405.9.1.D	194	160	21.2	80.4	699EF	CAUSE PHARM. SUPPLY DRUG - FALSE REP.	9719.78.D	0	4	-100.0	n/a
593BF	TRESPASS ON LAND/PREMISES OF AUTHORITY	89/80.291	82	71	15.5	74.4	699EQ	SELL A COCAINE KIT	9719.80C	0	1	-100.0	n/a
593BG	REFUSE TO LEAVE PLACE AFTER WARNING	7405.9.1.F	13	5	160.0	100.0	699ET	PREPARE FOR OFFENCE OUTSIDE VICTORIA	9719.80.4	1	0	n/a	100.0
593BI	CROSS THE PLAYING GROUND W/OUT AUTHORITY	SR94/00.17.1	0	1	-100.0	n/a	711AT	REFUSE UNDERGO BREATH TEST	86/127.49.1.	2	0	n/a	100.0
593BS	BEG ALMS	7405.49A.1	253	203	24.6	96.8	724A	DRIVE IN A MANNER DANGEROUS	86/127.64.1	2	0	n/a	50.0
593M	ENTER COMPUTER SYSTEM - NO AUTHORITY	7405.9A	2	5	-60.0	0.0	732A	DRIVE WHILST DISQUALIFIED	86/127.30.1	0	1	-100.0	n/a
593N	GAIN ACCESS TO COMPUTER - NO AUTHORITY	7405.9A	0	1	-100.0	n/a	733A	UNLICENSED DRIVING	86/127.18.1.	11	14	-21.4	100.0
599CA	CONVICTED SEX OFFENDER LOITER SCHOOL ETC	6231.60B.2	53	22	140.9	100.0	739B	STATE FALSE NAME	86/127.59.2	4	3	33.3	100.0
599CG	ENTER PLACE LIKELY CAUSE BREACH OF PEACE	7405.9.1.G	69	69	0.0	100.0	739BA	DISPLAY NUMBER PLATE OTHER THAN ISSUED	SR99/29.801.	1	0	n/a	100.0
599CH	LOITER W/O REASONABLE EXCUSE NEAR SCHOOL	6231.60B.2	1	1	0.0	100.0	739C	STATE FALSE ADDRESS	86/127.59.2	2	0	n/a	100.0
599CJ	KNOWN SEX OFFENDER LOITER PUBLIC PLACE	6231.60B.2	0	1	-100.0	n/a	739D	STATE FALSE NAME OR ADDRESS	86/127.59.2	2	2	0.0	100.0
599FC	LOITER PUBLIC PLACE FREQUENTED BY CHILD	6231.60B.2	0	2	-100.0	n/a	749A	CARELESS DRIVING	86/127.65	4	0	n/a	100.0
599FF	CONVICTED SEX OFFENDER PUBLIC PLACE	6231.60B.2	3	1	200.0	100.0	749AH	FAIL TO OBEY LAWFUL DIRECTION OF POLICE	86/127.59.1.	0	3	-100.0	n/a
599FH	INCITE ANOTHER TO COMMIT OFFENCE	6231.321G.1.	3	13	-76.9	100.0	749FC	FAIL TO WEAR APPROVED BICYCLE HELMET	SR99/120.RR2	2	1	100.0	100.0
599FO	USE INDECENT LANGUAGE IN RAIL VEHICLE	SR05/69.28.A	3	4	-25.0	100.0	749FX	USE HAND HELD PHONE WHILST DRIVING	SR99/120.RR3	0	1	-100.0	n/a
599FP	USE INDECENT LANGUAGE IN A ROAD VEHICLE	SR05/69.28.A	0	3	-100.0	n/a	749FY	RIDE BICYCLE ON FOOTPATH	SR99/120.RR2	0	2	-100.0	n/a

n/a - no calculation was possible due to nil recorded crime in 2007/08 or nil single year clearances in 2008/09

OFFENCES RECORDED BY OFFENCE CATEGORY AND OFFENCE CODE, 2008/09

Table A.1

Offence		Offences Recorded				Single Year	Offence		Offences Recorded				Single Year
		Statutory	2008/09	2007/08	%				Statutory	2008/09	2007/08	%	
Code	Category/Description	Reference	No.	No.	Change	Cleared	Code	Category/Description	Reference	No.	No.	Change	Cleared
749GG	ACCIDENT NOT M/VEH FAIL GIVE NAME/ADD	SR99/120.RR2	1	0	n/a	100.0	839AD	POSS INFRING COPY-INTENT SALE-COMM ADVAN	CCOPY.132AJ.	26	21	23.8	100.0
749GH	DRIVE ON A PATH	SR99/120.RR2	0	1	-100.0	n/a	839AE	COMM-SCALE INFRING PREJ COPYRIGHT OWNER	CCOPY.132AC.	7	0	n/a	100.0
749GP	DRIVE CARELESS/DANGEROUS/RECK. MANNER	SR99/120.604	1	0	n/a	100.0	839AF	POSS DEVICE INTEND MAKE INFRINGING COPY	CCOPY.132AL.	14	0	n/a	100.0
749HK	USE LIGHT TO DAZZLE OTHER VEHICLE	SR99/120.RR2	1	0	n/a	100.0	839AG	POSS ARTICLE TO SELL NEG INFRING C/RIGHT	CCOPY.132AJ.	38	0	n/a	100.0
749IK	STATE FALSE NAME AND ADDRESS	86/127.88.7	2	1	100.0	100.0	839AH	SELL INFRINGING COPY	CCOPY.132AE.	3	0	n/a	100.0
749JR	FAIL TO REPORT ACCIDENT CAUSE INJURY	SR99/120.RR2	1	0	n/a	100.0	839AK	SELL AN UNAUTHORISED DECODER	CCOPY.135ASB	3	0	n/a	100.0
749KZ	FAIL TO GIVE WAY AT GIVE WAY SIGN	SR99/120.RR6	0	1	-100.0	n/a	839AL	REMV ELECTRONIC RGHTS INFO-INFR C/RIGHT	CCOPY.132AQ.	9	0	n/a	100.0
749QI	CROSS RAILWAY LINE NOT AT PED FACILITY	SR99/120.RR2	0	2	-100.0	n/a	839D	POSSESS INFRINGING ARTICLE	CCOPY.132.2A	0	20	-100.0	n/a
749XM	FAIL TO STOP VEHICLE ON POLICE REQUEST	86/127.64A.1	1	1	0.0	100.0	839J	POSS DEVICE FOR MAKING INFRINGING COPIES	CCOPY.132.3	0	2	-100.0	n/a
751CA	OWN/USE UNREGISTERED MOTOR CYCLE/TRAILER	86/127.7.3	1	0	n/a	100.0	839Z	POSSESSION OF INFRINGING COPY	CCOPY.132.2.	0	14	-100.0	n/a
751I	USE UNREGISTERED MOTOR VEHICLE - HIGHWAY	86/127.7.1.A	5	7	-28.6	100.0	842A	BIGAMY	6231.64	0	1	-100.0	n/a
752R	USE VEHICLE - NOT SAFE/NOT ROADWORTHY	SR99/29.820.	0	1	-100.0	n/a	842G	CONTRAVENE FAMILY LAW ACT ORDER	CFAM.112AD	1	0	n/a	100.0
791DA	PARK IN COUNCIL CONTROLLED AREA	86/127.90E	0	1	-100.0	n/a	844AB	PROTRUDE BODY PART-PTC MOVING CARRIAGE	9921.222.3.B	0	1	-100.0	n/a
799AJ	STAND ON ROAD-OFFER CLEAN W/SCREEN	SR99/120.401	0	4	-100.0	n/a	844AC	SMOKE IN PTC CARRIAGE (T'PORT ACT)	9921.222.1.A	3	7	-57.1	100.0
799AW	EMPLOY UNLICENSED PERSON TO DRIVE	86/127.32.1	0	1	-100.0	n/a	844AD	SMOKE ON PTC LAND-NO SMOKING SIGN (ACT)	9921.222.1.B	18	21	-14.3	100.0
799BG	POSSESS ANTI-SPEED MEASURING DEVICE	86/127.74.1	0	1	-100.0	n/a	844AF	CROSS RAILWAY LINE AGAINST SIGNAL/BOOM	9921.222.3.D	3	3	0.0	100.0
812X	CARRY ON A BUSINESS WHEN NOT REGISTERED	6853.5.1	1	0	n/a	100.0	844AH	FEET ON SEAT/FURNITURE-PTC	9921.222.3.E	11	17	-35.3	90.9
832BO	MAKE VEXATIOUS CALL TO EMERGENCY SERVICE	CRIMCODE.474	49	13	276.9	98.0	844AI	TRESPASS-PTC/ROADS CORP PROPERTY	9921.223	60	45	33.3	100.0
832BP	USE SERV TO PROCURE U16 FOR SEXUAL ACT	CRIMCODE.474	12	16	-25.0	91.7	844AJ	POSSESS PREC GRAFFITI IMPL-PTC/ADJ PROP	9921.223B.3	46	29	58.6	100.0
832BQ	CAUSE UNATH IMPAIR ELECTRONIC COMM-COMP	6231.247D	3	7	-57.1	33.3	844AK	POSSESS OTHER GRAFFITI IMPL W/INTENT-PTC	9921.223B.4	20	24	-16.7	100.0
832BR	USE SERVICE TO GROOM U16 FOR SEXUAL ACT	CRIMCODE.474	6	11	-45.5	100.0	844BN	CROSS TRACKS BETWEEN PLATFORMS	SR94/90.307	1	0	n/a	0.0
832BW	USE SERV-TRANSMIT MAT-INCITE ATT SUICIDE	CRIMCODE.474	0	1	-100.0	n/a	844DL	TOW TRUCK ATTEND ACCIDENT SCENE WO AUTH	9921.183B.1.	0	8	-100.0	n/a
832BX	USE TEL NETWORK-FACILITATE COMM SER OFF	CRIMCODE.474	2	0	n/a	100.0	844DQ	ATT. ENTER CARRIAGE WHILE IN MOTION	9921.222.3.A	1	1	0.0	100.0
833G	IMPORT ANY PROHIBITED IMPORTS	CCUS.233.1.B	2	1	100.0	100.0	844GO	CROSS RAILWAY LINE WHERE NOT PROVIDED	9921.222.3.C	5	12	-58.3	100.0
833W	POSSESS PROHIBITED IMPORTED GOODS	CQUA.70C.3	0	1	-100.0	n/a	844GS	USE DEFACED TICKET	SR05/69.7.A	0	1	-100.0	n/a
833Y	EVADE PAYMENT OF ANY DUTY	CCUS.234.1.A	3	0	n/a	0.0	844GW	TRANSFER UNEXPIRED TICKET TO ANOTHER	SR05/69.8.1	0	2	-100.0	n/a
834BB	WILFULLY DEFACE AUSTRALIAN PASSPORT	CPAS.9A.G	0	1	-100.0	n/a	844GX	DRINK LIQUOR IN RAIL VEHICLE	SR05/69.24.1	8	12	-33.3	87.5
834BC	WILFULLY DESTROY AUSTRALIAN PASSPORT	CPAS.9A.G	1	0	n/a	100.0	844GY	DRINK LIQUOR IN ROAD VEHICLE	SR05/69.24.1	1	0	n/a	100.0
834BI	POSS FOREIGN TRAVEL DOC-ISSUED TO OTHER	CPAS.21.4	2	0	n/a	100.0	844GZ	DRINK LIQUOR ON RAIL PREMISES	SR05/69.24.1	20	19	5.3	95.0
834BM	POSS AUST TRAVEL DOC NOT ISSUED TO PERSN	CAPA.32.4	1	0	n/a	100.0	844HA	DEPOSIT LITTER IN RAIL VEHICLE	SR05/69.25.1	5	0	n/a	100.0
836D	POSSESS DANGEROUS GOODS ON AIRCRAFT	CCAV.23.C	2	0	n/a	100.0	844HB	DEPOSIT LITTER IN ROAD VEHICLE	SR05/69.25.1	3	1	200.0	100.0
837AK	INT CONTAM GOODS CAUSE PUB ALARM/ANXIETY	6231.249.A	2	1	100.0	0.0	844HC	DEPOSIT LITTER ON RAIL PREMISES	SR05/69.25.1	3	5	-40.0	100.0
837V	INTENTIONALLY INFECT-V SERIOUS DISEASE	6231.19A.1	4	1	300.0	25.0	844HG	RIDE BICYCLE ON RAIL PREMISES	SR05/69.35	4	5	-20.0	100.0
839A	MAKE AN ARTICLE FOR SALE OR HIRE	CCOPY.132.1.	0	12	-100.0	n/a	844HH	LEAVE RAIL PREMISES OTHER THAN BY EXIT	SR05/69.34.2	4	3	33.3	100.0
839AA	DISTRIBUTION OF AN INFRINGING COPY	CCOPY.132.2.	0	2	-100.0	n/a	844HI	ENTER PLACE BETWEEN 2 PLATFORMS- RAILWAY	SR05/69.41	1	9	-88.9	100.0
839AB	OFFER/EXPOSE INFRING COPY FOR SALE-TRADE	CCOPY.132AF.	1	45	-97.8	100.0	844HJ	TRAVEL ON PART RAIL VEH NOT FOR TRAVEL	SR05/69.38.1	0	3	-100.0	n/a
839AC	POSSESS INFRINGING COPY-INTENT SELL	CCOPY.132AJ.	74	81	-8.6	100.0	844HK	PREVENT AUTOMATIC DOORS FROM CLOSING	SR05/69.47.A	1	2	-50.0	100.0

n/a - no calculation was possible due to nil recorded crime in 2007/08 or nil single year clearances in 2008/09

OFFENCES RECORDED BY OFFENCE CATEGORY AND OFFENCE CODE, 2008/09

Table A.1

Offence		Statutory Reference	Offences Recorded		%	Single Year	Offence		Statutory Reference	Offences Recorded		%	Single Year
Code	Category/Description		2008/09 No.	2007/08 No.			Change	Cleared		Code	Category/Description		
844HL	OPEN DOOR - MOVING RAIL VEHICLE	SR05/69.46.E	1	1	0.0	100.0	845FG	FAIL TO STOP VESSEL WHEN REQUIRED	88/52.19.3	1	0	n/a	100.0
844HM	FAIL TO LEAVE RAIL PREMISES ON REQUEST	SR05/69.54.2	5	2	150.0	100.0	845L	OPERATE VESSEL-CONTRAVENTION OF NOTICE	88/52.15.3	1	1	0.0	100.0
844HO	SPIT ON RAIL PREMISES	SR05/69.26.1	10	8	25.0	100.0	845M	USE VESSEL ON WATERS-CONTRAVENE NOTICE	88/52.15.3	0	1	-100.0	n/a
844HP	ENTER RAIL PREMISES OTHER THAN ENTRANCE	SR05/69.34.2	10	1	900.0	100.0	845Y	MASTER/CREW-NOT PLEASURE-ENDANGER VESSEL	88/52.23	2	0	n/a	100.0
844HR	SOLICIT GOODS ON RAIL PREMISES	SR05/69.19.2	2	1	100.0	100.0	846K	INTERFERE WITH A METER	94/112.59.1.	1	0	n/a	0.0
844HZ	RIDE WHEELED REC DEVICE ON RAIL PREMISES	SR05/69.35	1	1	0.0	100.0	846N	INSTALL UNSAFE ELECTRICAL EQUIPMENT	98/25.43.1	1	3	-66.7	100.0
844IB	FAIL TO COMPLY WITH DIRECTION FROM MOPF	9921.183D.3	0	2	-100.0	n/a	846O	CARRY ON ELECTRICAL CONTRACTING - UNREG	98/25.30	0	1	-100.0	n/a
844IC	OPEN LOCKED DOOR ON A RAIL VEHICLE	SR05/69.46.A	2	1	100.0	100.0	847C	ALLOW BEAST/CATTLE WANDER PUBLIC ROAD	7405.8.D	1	0	n/a	100.0
844ID	TAMPER WITH RAIL VEHICLE W/O PERMISSION	9921.221ZH.2	3	2	50.0	100.0	847J	FAIL TO COMPLY WITH TERMS OF LICENCE	88/47.56	1	0	n/a	100.0
844IE	SPIT ON OTHER PERSON IN A RAIL VEHICLE	SR05/69.26.2	0	1	-100.0	n/a	848CI	POSS FISH LESS THAN MIN SIZE SPECIFIED	95/92.68A.3.	0	3	-100.0	n/a
844IF	FAIL TAKE PASSENGER TO REQUESTED PLACE	SR05/67.29.1	2	1	100.0	100.0	848CQ	POSS MORE FISH THAN THE CATCH LIMIT	95/92.68A.3.	2	0	n/a	100.0
844IG	ALLOW DOG TO OCCUPY SEAT ON VEHICLE	SR05/69.21	0	1	-100.0	n/a	848CV	TAKE MORE THAN TWICE CATCH LIMIT-ABALONE	95/92.68A.4B	0	3	-100.0	n/a
844IH	PLAY MUSICAL INSTRUMENT - RAIL VEHICLE	SR05/69.16	0	1	-100.0	n/a	848DA	USE PROHIBITED EQUIPMENT	95/92.114.1	1	0	n/a	100.0
844II	TRAVEL ON PART RAIL VEH NOT FOR TRAVEL	9921.221ZE.1	13	0	n/a	100.0	848DG	TRAFFIC COMMERCIAL QTY PRIORITY SPECIES	95/92.111A.1	0	2	-100.0	n/a
844IJ	CROSS RAIL TRACKS OTHER THAN CROSSING	SR05/69.39.2	8	0	n/a	100.0	848DH	REMOVE ANY COMMERCIAL FISHING EQUIPMENT	95/92.115.B	1	0	n/a	100.0
844IK	W/O REASON EXCUSE CAUSE RAIL VEH TO STOP	9921.221ZG	1	0	n/a	100.0	849A	LIGHT FIRE ON TOTAL BAN DAY	6228.40.4	85	31	174.2	68.2
844IL	THROW ANYTHING AT A RAIL VEHICLE	SR05/69.32.A	1	0	n/a	100.0	849AA	WILFULLY GIVE FALSE FIRE ALARM	7405.12.1	58	37	56.8	98.3
844IM	FAIL WEAR UNIFORM APPROVED BY LIC AUTH	SR05/67.31.1	3	0	n/a	100.0	849AB	CAUSE FIRE INTENT DESTROY-COUNTRY-CFA	6228.39C	13	13	0.0	15.4
844IN	THROW ANYTHING FROM RAIL PREMISES	SR05/69.32.A	2	0	n/a	100.0	849AD	USE UNSAFE EQUIP-COUNTRY-FIRE PERIOD	6228.39.C	2	1	100.0	100.0
844Y	REFUSE/FAIL NAME/ADDRESS-TRANSPORT ACT	9921.218B.4.	9	10	-10.0	100.0	849AE	FAIL INFORM OF FIRE-COUNTRY-FIRE PERIOD	6228.39.D	1	0	n/a	0.0
845AK	CONTRAVENE MARINE COLLISION REGS	88/52.58.2	0	1	-100.0	n/a	849AK	REPRESENT FALSELY ASSOC TO CFA	6228.107A.B	1	0	n/a	100.0
845AM	OPERATE VESSEL-BREACH REGISTRATION CONDS	88/52.8.2	2	0	n/a	100.0	849AP	LEAVE FIRE WITHOUT TAKING PRECAUTIONS	58/6254.63.1	4	0	n/a	25.0
845DG	USE/CAUSE/PERMIT FALSE DISTRESS SIGNAL	88/52.25.2	0	1	-100.0	n/a	849AQ	LIGHT FIRE IN PROTECTED AREA	58/6254.63.2	2	2	0.0	0.0
845DX	TAMPER WITH VESSEL	88/52.24.1	5	4	25.0	60.0	849AU	LIGHT FIRE ON DAY OF ACUTE FIRE DANGER	58/6254.64	2	1	100.0	100.0
845DY	FAIL TO STATE NAME AND ADDRESS	88/52.19.4.A	9	5	80.0	100.0	849AV	LIGHT FIRE IN PROTECTED AREA	58/6254.64.2	2	0	n/a	0.0
845EB	FAIL TO CARRY WATERPROOF TORCH	SR99/145.230	1	3	-66.7	100.0	849AY	ALLOW FIRE TO REMAIN ALIGHT	6228.40.4.A	0	2	-100.0	n/a
845EJ	UNLICENCED OPERATE RECREATIONAL VESSEL	88/52.115.1.	3	2	50.0	100.0	849BA	FAIL TO EXTINGUISH FIRE	6228.39.A.II	1	1	0.0	0.0
845EK	FAIL CARRY FIRE EXTINGUISHER AS REQUIRED	SR99/145.230	0	1	-100.0	n/a	849BB	IN OPEN AIR THROW/DROP OTHER BURNING MAT	6228.39.B	2	0	n/a	100.0
845EL	FAIL CARRY LIFEJACKETS ON VESSEL	SR99/145.230	0	1	-100.0	n/a	849BF	FAIL CLEAR FLAMMABLE MAT 3M FROM FIRE	6228.38A.1.A	1	0	n/a	100.0
845EP	EXCEED PCA WITHIN 3 HOURS - BREATH TEST	88/52.28.1.E	9	2	350.0	100.0	849BP	FAIL TO COMPLY WITH FIRE REGULATIONS	6254.63.1.AA	3	1	200.0	33.3
845ES	REFUSE TO STATE NAME AND ADDRESS	88/52.19.4.A	2	0	n/a	100.0	849BR	FAIL TO PREVENT FIRE FROM SPREADING	6254.67.1	3	0	n/a	100.0
845EU	FAIL CARRY HAND HELD FLARE/SMOKE SIGNAL	SR99/145.230	2	1	100.0	100.0	849C	CAUSE FALSE FIRE ALARM TO BE GIVEN	7405.12.1	21	6	250.0	100.0
845EZ	FAIL REPORT ACCIDENT TO POLICE	88/52.20.1.C	1	0	n/a	100.0	849G	OWNER/OCCUPIER FAIL EXTINGUISH FIRE-CFA	6228.34	0	3	-100.0	n/a
845FA	VESSEL FAIL MAINTAIN PROPER LOOK-OUT	88/52.S1.R5	1	0	n/a	100.0	849H	LIGHT FIRE-OPEN AIR-COUNTRY-FIRE DANGER	6228.37	84	68	23.5	81.0
845FC	REFUSE TO UNDERGO BREATH TEST-MARINE ACT	88/52.28.1.C	0	1	-100.0	n/a	849J	LEAVE FIRE UNATTENDED-COUNTRY-FIRE PERIO	6228.39.A	2	1	100.0	50.0
845FD	COASTAL WATERS-W/O BUCKET & LANYARD	SR99/145.230	0	1	-100.0	n/a	849L	FAIL TO COMPLY WITH PERMIT RE FIRE BANS	6228.40.9	0	1	-100.0	n/a
845FE	FAIL TO WEAR PFD IN OPEN AREA ON VESSEL	SR99/145.232	2	2	0.0	100.0	849Q	DRIVE VEH IN GRASS-COUNTRY-NO SILENCER	6228.50.1	0	1	-100.0	n/a

n/a - no calculation was possible due to nil recorded crime in 2007/08 or nil single year clearances in 2008/09

OFFENCES RECORDED BY OFFENCE CATEGORY AND OFFENCE CODE, 2008/09

Table A.1

Offence		Offences Recorded				Single Year	Offence		Offences Recorded				Single Year
		Statutory Reference	2008/09 No.	2007/08 No.	% Change	% Cleared			Statutory Reference	2008/09 No.	2007/08 No.	% Change	% Cleared
Code	Category/Description						Code	Category/Description					
849Z	LEAVE FIRE IN OPEN UNATTENDED (SOA S11)	7405.11.1.B	10	9	11.1	70.0	857G	CARRY OUT DOMESTIC BUILDING WORK UNREG	93/126.176.2	0	1	-100.0	n/a
852AV	UNLIC MOTOR CAR TRADER (LMCT)	86/104.7.1	2	1	100.0	100.0	858A	DAMAGE ANY WATER SOURCE	7405.9.1.A	2	0	n/a	0.0
852BA	CARRY OUT ELECTRICAL WIRING WORK - UNLIC	6377.55.3	3	2	50.0	100.0	859B	FAIL TO COMPLY WITH ANY PLANNING SCHEME	87/45.126.3.	0	1	-100.0	n/a
852BE	FAIL TO REFUSE GOODS-NO IDENTIFICATION	89/54.19.2	1	0	n/a	100.0	859C	MAKE IMPROPER USE OF INFORMATION	89/11.77.1	1	0	n/a	100.0
852BF	SELL GOODS - PROVIDE FALSE ID	89/54.19.3	0	1	-100.0	n/a	861A	PERMIT DOG TO ATTACK PERSON (SOA S8.E)	7405.8.E	13	19	-31.6	69.2
852BG	PAWN GOODS - PROVIDE FALSE ID	89/54.19.3	2	0	n/a	100.0	861AJ	UNREGISTERED DOG/CAT	94/81.10.1	7	7	0.0	100.0
852BH	FAIL TO IDENTIFY PERSON SELLING GOODS	89/54.19	7	1	600.0	100.0	861AK	FAIL RENEW REGISTRATION DOG/CAT	94/81.10.2	2	1	100.0	100.0
852BM	UNREG CARRY ON BUS AS SECOND-HAND DEALER	89/54.5.1	5	8	-37.5	100.0	861AM	FAIL ID DANGEROUS DOG AS REQUIRED	94/81.19.2	0	1	-100.0	n/a
852BN	S'HAND DEALER FAIL MAINTAIN RECORD BOOK	SR97/175.12.	0	2	-100.0	n/a	861AR	DOG AT LARGE BETWEEN SUNRISE AND SUNSET	94/81.24.1	7	16	-56.3	100.0
852BV	FAIL TO COMPLY WITH COURT ORDER	89/54.24A	2	2	0.0	100.0	861BI	FAIL HAVE DANGEROUS DOG MUZZLE/LEASH	94/81.41.1	0	2	-100.0	n/a
852CB	FAIL AFFIX IDENTIFYING MARK/NUMBER	SR97/175.13	0	1	-100.0	n/a	861BQ	RESCUE/ATTEMPT RESCUE SEIZED DOG/CAT	94/81.82.1	2	1	100.0	50.0
852CG	FAIL KEEP RECORDS OF STORAGE OF ITEMS	89/54.21A	170	61	178.7	100.0	861BU	SEIZE/SELL/DESTROY DOG/CAT-NOT AUTHORISE	94/81.84.1	1	0	n/a	100.0
852CH	FAIL DISPLAY CURRENT CERTIFICATE OF REG	89/54.17.1	2	0	n/a	100.0	861BY	WILFULLY URGE A DOG TO ATTACK	94/81.28	8	11	-27.3	100.0
852CJ	CARRY ON BUSINESS AS PAWNBROKER - UNREG	89/54.5.1A.B	0	2	-100.0	n/a	861BZ	DOG AT LARGE OUTSIDE OWNERS PREMISES	94/81.24.1	1	3	-66.7	0.0
852Q	FAIL TO KEEP RECORD OF EVERY TRANSACTION	89/54.20	53	530	-90.0	100.0	861C	PERMIT DOG TO WORRY PERSON (SOA S8.E)	7405.8.E	5	2	150.0	80.0
852R	S'HAND & PAWNB-FAIL KEEP GOODS 7 DAYS	89/54.21.1	5	0	n/a	100.0	861CA	DOG AT LARGE NOT SECURELY CONFINED-PREM	94/81.24.1	4	3	33.3	100.0
853A	LAY POISON BAIT	9719.52.1	2	1	100.0	0.0	861CG	DOG AT LARGE BETWEEN SUNSET AND SUNRISE	94/81.24.2	3	1	200.0	66.7
853B	SELL CONTROLLED SUBSTANCE - UNLICENSED	9719.27	1	2	-50.0	100.0	861CH	FAIL TO APPLY TO REGISTER A DOG	94/81.10.1	1	0	n/a	100.0
853BV	MP SUPPLY SCH 8 POISON TO DRUG DEPEND PSN	9719.35.1	1	0	n/a	100.0	861CL	DANGEROUS DOG ATTACK/BITE PERSON	94/81.29.1	15	23	-34.8	80.0
853C	SELL POISON-UNLICENSED	9719.27	0	1	-100.0	n/a	861CM	DANGEROUS DOG ATTACK/BITE ANIMAL	94/81.29.1	17	22	-22.7	88.2
853D	SUPPLY CONTROLLED SUBSTANCE - UNLICENSED	9719.27	1	1	0.0	100.0	861CN	NON DANGEROUS DOG ATTACK/BITE PERSON	94/81.29.1AA	10	19	-47.4	80.0
853DE	FORGE PRESCRIPTION - SCHEDULE 4 POISON	9719.36A	7	2	250.0	71.4	861CO	NON DANGEROUS DOG ATTACK/BITE ANIMAL	94/81.29.1AA	6	6	0.0	50.0
853DF	FORGE PRESCRIPTION - SCHEDULE 8 POISON	9719.36A	4	0	n/a	75.0	861CP	DOG RUSHES AT PERSON	94/81.29.1A	4	1	300.0	50.0
853DK	FRAUDULENTLY ALTER SCRIPT SCHED 4 POISON	9719.36A	3	4	-25.0	100.0	861CQ	DOG CHASES PERSON	94/81.29.1A	2	1	100.0	100.0
853DQ	UTTER FORGED PRESCRIPTION-SCHED 4 POISON	9719.36A	1	3	-66.7	100.0	861CS	REMOVE SEIZED DOG	94/81.82.2	0	1	-100.0	n/a
853DR	UTTER FORGED PRESCRIPTION-SCHED 8 POISON	9719.36A	1	3	-66.7	0.0	861CT	OWNER FAIL MUZZLE&CONTROL RESTRICTED DOG	94/81.411	0	1	-100.0	n/a
853DW	UTTER FRAUD ALTERED SCRIPT- SCH 4 POISON	9719.36A	1	1	0.0	100.0	861CU	FAIL NOTIFY CHANGE PLC RESTRICT DOG KEPT	94/81.41F.1.	0	1	-100.0	n/a
853E	SUPPLY POISON-UNLICENSED	9719.27	3	3	0.0	100.0	861CW	KEEP A RESTRICTED BREED DOG-PROHIBITED	94/81.41EA	1	0	n/a	100.0
853EC	OBTAIN SCH 4 POISON-FALSE REPRESENTATION	9719.36B.1.A	1	2	-50.0	100.0	889AH	EXERCISE BUSINESS AS PRIVATE AGENT-UNLIC	7494.6.A	2	1	100.0	100.0
853ER	CAUSE PHARM DISPENSE SCRIPT SCH 4 POISON	9719.36B.1.D	0	1	-100.0	n/a	889B	FAIL PRODUCE LICENCE DEMAND-PRIV AGENT	7494.22.1	1	1	0.0	100.0
853ES	CAUSE PHARM DISPENSE SCRIPT SCH 8 POISON	9719.36B.1.D	0	1	-100.0	n/a	889BC	POSSESS LARGE LEG HOLD TRAP	86/46.15.2.B	0	1	-100.0	n/a
853FP	POSSESS A SCHEDULE 4 POISON	9719.36B.2	59	81	-27.2	100.0	889CP	PRIV AGENT FAIL NOTIFY CHANGE OF ADDRESS	7494.23	1	0	n/a	100.0
853FQ	POSSESS A SCHEDULE 8 POISON	9719.36B.2	3	10	-70.0	100.0	889D	AGGRAVATED CRUELTY TO ANIMAL	86/46.10.1	132	160	-17.5	43.2
853FR	POSSESS A SCHEDULE 9 POISON	9719.36B.2	0	3	-100.0	n/a	889DA	FAIL MAINTAIN CROWD CONTROLLER REGISTER	7494.41A.1	1	0	n/a	100.0
853I	PLACE POISON/CONTROLLED SUBSTANCE BAIT	9719.52.1	0	1	-100.0	n/a	889DG	PRIV AGENT KNOWINGLY PSN-LIC CANC	7494.3	1	0	n/a	100.0
856AV	FAIL TO PROPERLY STORE PROPELLANT	SR00/61.437.	1	0	n/a	100.0	889FE	SELL TOBACCO PRODUCT TO PERSON U/18	87/81.12.1	1	1	0.0	100.0
856CL	WO APPROVAL DEAL WITH UNAUTH EXPLOSIVES	10189.54.5	2	8	-75.0	100.0	889FF	PURCHASE TOBACCO FOR USE PERSON U/18	87/81.12.2	1	0	n/a	100.0

n/a - no calculation was possible due to nil recorded crime in 2007/08 or nil single year clearances in 2008/09

OFFENCES RECORDED BY OFFENCE CATEGORY AND OFFENCE CODE, 2008/09

Table A.1

Offence Code	Category/Description	Statutory Reference	Offences Recorded			Single Year %	Offence Code	Category/Description	Statutory Reference	Offences Recorded			Single Year %
			2008/09 No.	2007/08 No.	Change					2008/09 No.	2007/08 No.	Change	
889H	FAIL TAKE PRECAUTIONS RE DANGEROUS GOODS	10189.31	0	1	-100.0	n/a	889QX	INTENT LAY BAIT CONTAINING POISON-ANIMAL	86/46.9.1.J.	3	4	-25.0	0.0
889HI	MEMBER UNLAWFUL ASSOCIATION (C'WEALTH)	CCRI.30.B	1	0	n/a	100.0	889QY	SMOKE IN AN ENCLOSED WORKSPACE	87/81.5A.1	1	2	-50.0	100.0
889HO	COUNSEL/PROCURE COMM INDICTABLE OFFENCE	6231.323	0	31	-100.0	n/a	889QZ	CARRY ON BUS UNLIC PROV - SECURITY GUARD	04/33.5.D	0	1	-100.0	n/a
889HQ	TRANSPORT CATTLE W'OUT APPROVED TAG	7724.4	1	0	n/a	100.0	889RA	DRIVE VEHICLE UNREGISTERED IN TOLL ZONE	95/107.73.1	0	1	-100.0	n/a
889IB	ATTEMPT TO COMMIT INDICTABLE OFFENCE	6231.321M	178	120	48.3	78.7	889RC	REMOVE MEANS USED TO IMMOBILISE VEHICLE	06/12.107	1	0	n/a	100.0
889KP	LOCAL LAW OFFENCE	LOCAL LAW OF	42	105	-60.0	100.0	889RE	KNOWINGLY CAUSE UNNECESSARY PAIN- ANIMAL	86/46.9.1.C	1	2	-50.0	0.0
889KQ	CONSPIRACY TO COMMIT INDICTABLE OFFENCE	6231.321.1	13	27	-51.9	100.0	889RF	INSTALL TRACKING DEVICE TO LOCATE OBJECT	99/21.8.1.B	0	2	-100.0	n/a
889KU	AID/ABET ANOTHER COMMIT INDICT. OFFENCE	6231.323	1	8	-87.5	100.0	889RG	MANAGR FAIL ENSURE CROWD CONT-ENTER INFO	04/33.139.2	4	2	100.0	100.0
889KV	AID/ABET ANOTHER COMMIT SUMMARY OFFENCE	6231.324	6	20	-70.0	100.0	889RH	INTENT ADMINISTER POISON TO ANIMAL	86/46.9.1.J.	2	2	0.0	50.0
889KW	AID/ABET FALSE REPORT TO POLICE	6231.324	0	1	-100.0	n/a	889RI	ABANDON ANIMAL KEPT FOR DOMESTIC PURPOSE	86/46.9.1.H	0	1	-100.0	n/a
889LQ	ACCESSORY TO SERIOUS INDICTABLE OFFENCE	6231.325.1	11	2	450.0	100.0	889RJ	HUNT WITH SCENT-TRAILING HOUND - PARK	SR01/90.31.4	2	1	100.0	100.0
889LR	INSTALL/USE SURVEILL DEVICE W/O CONSENT	99/21.7.1	2	9	-77.8	50.0	889RK	CAUSE MOTOR VEH IN AREA OF PUBLIC LAND	SR03/11.6.1	0	1	-100.0	n/a
889M	FAIL DELIVER ACCOUTREMENTS ON DISCHARGE	6338.96	1	0	n/a	100.0	889RL	HOLD OUT U/TAKE PRIVATE AGENT FUNC-UNLIC	7494.6.B	3	0	n/a	100.0
889MD	OPERATE-PRIVATE AGENT-UNAUTHORISED NAME	7494.19L.2.B	1	16	-93.8	100.0	889RN	CARRY OUT ACTIVITY- CONTRA PSZ DECLARATN	04/109.13.1	4	0	n/a	100.0
889MJ	DISCLOSE CONFIDENTIAL INFORMATION	86/127.92.6	2	1	100.0	50.0	889RO	USE OPTICAL SURVEILLANCE DEVICE	99/21.7.1	5	0	n/a	80.0
889MQ	SERIOUS RACIAL VILIFICATION	01/47.24	3	1	200.0	100.0	889RR	SELL TRAP NOT PRESCRIBED BY REGULATIONS	86/46.15.1	1	0	n/a	100.0
889MW	KNOWINGLY COMMUNICATE PRIVATE ACTIVITY	99/21.11.1	4	0	n/a	100.0	889T	BURN RUBBISH IN PUBLIC PLACE	7405.4.A	1	0	n/a	0.0
889NR	POSSESS COCK FIGHTING IMPLEMENT	SR97/159.7C	1	1	0.0	100.0	889Z	TATTOO PERSON UNDER 18 YEARS OF AGE	7405.42.1	2	1	100.0	50.0
889NX	PUBLISH PRIVATE ACTIVITY- OPTICAL DEVICE	99/21.11.1	1	4	-75.0	100.0	891AF	RESCUE (COMMON LAW)	LAW.27	0	1	-100.0	n/a
889NZ	USE SMALL LEGHOLD TRAP LAND - URBAN AREA	86/46.15.3.B	1	1	0.0	0.0	899D	REMOVE TIMBER WITHOUT PERMIT	58/6254.59.1	0	1	-100.0	n/a
889OA	BEAT AN ANIMAL	86/46.9.1.A	6	6	0.0	83.3	L1101C	UNLICENSED MOTOR CYCLE RIDER	L1101C	1	0	n/a	100.0
889ON	FAIL PRODUCE PRIVATE SECURITY LIC DOC	04/33.128.1.	1	2	-50.0	100.0	L323B	UTTER FORGED PRESCRIPTION	L323B	1	3	-66.7	100.0
889OP	FAIL TO PRODUCE PERMIT DOCUMENT FOR INSP	04/33.128.1.	2	0	n/a	100.0	L648A	ADMIN/SUBST. TO ANOTHER UNLAWFULLY	L648A	2	0	n/a	50.0
889OR	FAIL NOTIFY ADDRESS CHANGE- INDIV OPERAT	04/33.129.4	1	1	0.0	100.0	L668B	INTRODUCE ARTICLE INTO PRISON	L668B	6	0	n/a	83.3
889PC	CROWD CONTROLLER FAIL TO WEAR ID	04/33.138	4	1	300.0	100.0							
889PD	CROWD CONTROLLER FAIL ENTER INFO IN REG	04/33.141.1	5	1	400.0	100.0							
889PU	ACT AS CROWD CONTROLLER WITHOUT LICENCE	04/33.7.C	55	116	-52.6	98.2							
889PV	ACT AS A SECURITY GUARD WITHOUT LICENCE	04/33.7.D	2	9	-77.8	100.0							
889QI	KNOW FAIL PROV TREATMENT FOR SICK ANIMAL	86/46.9.1.I	0	1	-100.0	n/a							
889QJ	PROV SERV OF-CLS A UNLIC PRIV SEC IND OP	04/33.131.1	4	6	-33.3	100.0							
889QK	EMPLOY-CLS A UNLIC PRIV SECURITY IND OP	04/33.131.2	9	19	-52.6	100.0							
889QL	ATTEMPT TO COMMIT AN OFFENCE	CRIMCODE.11.	3	0	n/a	0.0							
889QN	WOUND AN ANIMAL	86/46.9.1.A	8	5	60.0	12.5							
889QO	INSTALL OPTICAL SURVEILLANCE DEVICE	99/21.7.1	10	2	400.0	80.0							
889QT	CARRY ON BUS UNLIC PROV-CROWD CONTROLLER	04/33.5.C	3	57	-94.7	100.0							
889QU	CONFINE AN ANIMAL - CAUSE PAIN/SUFFERING	86/46.9.1.B	1	0	n/a	100.0							
889QW	FAIL TO PROVIDE FOOD/DRINK FOR AN ANIMAL	86/46.9.1.F	0	4	-100.0	n/a							
							<i>Sub-Total</i>			5783	5762	0.4	84.4
							TOTAL			380249	379362	0.2	45.8

n/a - no calculation was possible due to nil recorded crime in 2007/08 or nil single year clearances in 2008/09

Also available for purchase from Corporate Statistics are:

Publications for each individual offence recorded by postcode (See Sample below).

SAMPLE ONLY						
RECORDED CRIME FOR 2005/06 TO 2008/09 FOR POSTCODES IN VICTORIA						
IN ASCENDING ORDER OF POSTCODES.						
OFFENCE=BURGLARY (AGGRAVATED)						
AREA	POSTCODE	POSTCODE NAME	RECORDED 2008/09	RECORDED 2007/08	RECORDED 2006/07	RECORDED 2005/06
METRO	3000	MELBOURNE CITY	10	3	12	13
	3002	EAST MELBOURNE	3	0	3	8
	3003	WEST MELBOURNE	3	1	2	1
	3006	SOUTHBANK	1	3	1	3

Copies of previous years "Victoria Police Crime Statistics" publications (if available).

Any ad hoc query of your design, based on combinations of data provided in this "Victoria Police Crime Statistics" publications.

Please contact Corporate Statistics for prices and order forms:

Mail: Corporate Statistics
Victoria Police
2nd Floor, Building C,
PO Box 415
Melbourne 3005

Phone: (03) 9247 6707
Fax: (03) 9247 6045



VICTORIA POLICE