



VICTORIA POLICE



CRIME STATISTICS 2009/10

TABLE OF CONTENTS

	Introduction.....	3
	Definitions And Explanatory Notes.....	5
Section 1	Crime At A Glance.....	11
Section 2	Offences.....	15
Section 3	Victims.....	21
Section 4	Alleged Offenders.....	35
Section 5	Distinct Alleged Offenders.....	65
Section 6	Geographical Location Of Offences.....	75
Section 7	Values of Property Stolen Or Damaged.....	97
Section 8	Temporal Trends.....	103
Section 9	Profile Of Selected Offence Categories.....	113
Section 10	Family Incidents.....	127
Section 11	Missing Persons.....	135
	Appendix.....	141



Copyright 2010, Victoria Police.
ISSN 1325-1430
Price \$50.00 (inclusive of GST)

INTRODUCTION

This publication contains detailed statistics on crime reported to or detected by Victoria Police for the fiscal year ended 30 June 2010 together with comparisons with the 2008/09 fiscal year.

The statistics have been compiled from information stored on the Victoria Police Law Enforcement Assistance Program (LEAP) database which was implemented on 1 March 1993.

The document contains detailed information on crime, victims, alleged offenders, family incidents, missing persons, vehicle theft, stolen property and other related information together with the socio-demographic information on offenders and victims. In addition, it includes colour maps summarising offence frequencies by police geographical locations within Victoria.

Detailed crime counting, classification rules and definitions are included in the section entitled "DEFINITIONS AND EXPLANATORY NOTES" to provide assistance in the interpretation of statistics.

Information contained in this publication relates only to those crimes reported to or becoming known to police in Victoria. For additional information on crime victimisation, readers should refer to Victimisation Surveys conducted in Victoria on selected offences by the Australian Bureau of Statistics (ABS) during 1995, 1996 and 1998, and by the Victorian Department of Justice in 1996 and 1999.

For comparisons on recorded Victims of crimes between the various Australian States and Territories, readers should refer to the ABS publication, *Recorded Crime - Victims Australia*.

As the information presented in this document is by no means exhaustive, any requests for additional information should be directed to the Manager, Corporate Statistics.

Reference:

ABS Estimated Resident Population Local Areas, Victoria as at 30 June 2009 (Catalogue No. 3218.0)

Other Related Publications:

ABS Recorded Crime-Victims Australia (Catalogue No. 4510.0)

ABS Crime and Safety Victoria (Catalogue No.4509.2)

Ms Uma Rao
Manager
Corporate Statistics
Business Services Department
Victoria Police
PO Box 415
Melbourne 3005
Victoria Australia

Phone: (03) 9247 6703
Fax: (03) 9247 6045

Email: uma.rao@police.vic.gov.au



DEFINITIONS AND EXPLANATORY NOTES



DEFINITIONS

AND EXPLANATORY NOTES

On 1 March 1993 Victoria Police implemented the Law Enforcement Assistance Program (LEAP) state-wide. The LEAP data base is fully relational and stores particulars of all crimes brought to the notice of police as well as family incidents and missing persons. It also includes details on locations, vehicles and persons involved. The database is on-line and updated constantly, 24 hours a day.

A copy of the LEAP database is downloaded each night for use by various areas of the Victoria Police to produce crime statistics and conduct data analysis.

All data relating to crime, family incidents and missing persons presented in this publication for the 2009/10 fiscal year has been obtained from the downloaded version of the LEAP database on 18 July 2010.

CRIME COUNTING AND CLASSIFICATION

Offences Recorded:

Consist of those offences **recorded** on LEAP between 1 July 2009 and 30 June 2010 regardless of when the offence occurred or when it was reported to police (over 85% of all offences are recorded on LEAP within 48 hours of being reported to police).

Caution should be exercised when interpreting recorded crime statistics. Only those offences which become known to police and for which a crime report has been completed are included in this publication.

Counting Rules:

Victoria Police uses three methods of counting crime depending on the particular offence. For all crime against the person, and most crime against property, the counting

unit is the number of principal victims for each separate occurrence of the offence (e.g. two persons are assaulted by three offenders - two offences of assault are recorded). For offences against statute such as possess and use drugs, the number of alleged offenders is the counting unit (e.g. three offenders are found in possession of cannabis - three offences of possess cannabis are counted). For a small number of infrequent offences, such as piracy, the event itself becomes the counting unit, that is, one offence is counted for each incident of piracy.

Only the most serious offence which best describes a distinct course of criminal conduct is recorded in official crime statistics, even though an offender may be charged with other offences resulting from the one incident (e.g. an offender carrying a firearm commits an armed robbery – only the offence of armed robbery is recorded although the offender would be charged with armed robbery and possession of a firearm).

The number of distinct courses of criminal conduct occurring within an incident will generally be one unless there is a break in time and/or location. For example, if an offender presents three valueless cheques to a teller only one offence would be recorded but if the three cheques were presented at different times or at different branches then three offences would be recorded.

Offences Cleared:

Refers to all offences recorded on LEAP which have resulted in: one or more alleged offenders being processed for the offence, or an investigation reveals no offence occurred, or the complaint was withdrawn or the perpetrator was known but for legal and other reasons could not be charged (e.g. under age or deceased).

DEFINITIONS AND EXPLANATORY NOTES

Single Year Clearances:

The number of offences recorded between 1 July 2009 and 30 June 2010 which were cleared within the same period. They are also represented as a proportion of the total offences recorded. Offences cleared within this period which had been reported in earlier reporting periods are shown separately and not included in the single year clearances.

Charges:

Refers to the total number of charges laid against offenders. These include secondary offences which are not included in the recorded figures for offences.

For example, two offenders each carrying a firearm, assault a customer during the course of an armed robbery. These results in charges of possess firearm, armed robbery, robbery, theft, and assault being laid against each offender. The number of offences counted in the recorded figures for offences however, would be one offence of armed robbery. The number of charges therefore, will be considerably higher than the number of reported offences and the number of offenders.

Table 1.3 includes a column showing the number of charges laid.

Note that for a variety of reasons, offenders may not be subsequently presented before a court on all charges laid at the time of their apprehension.

Offence Categories:

There are in excess of 4000 individual statutory and common law offences recorded on LEAP which have been grouped into 27 broad offence categories. These categories are further subdivided into four general classes

of "Crime Against the Person", "Crime Against Property", "Drug Offences" and "Other Crime". Offences dealt with by way of penalty notice and/or traffic offences are not recorded on LEAP and are not included in the official crime statistics.

Homicide Statistics

The offence category of Homicide is not restricted to the offence of murder but includes offences such as manslaughter and culpable driving which also result in the death of a person. The offence category of Homicide also includes attempts and other degrees of the offence. For a detailed breakdown of Homicide statistics, including murder, See Table 9.17.

Offence Degree:

Offences are classified as either substantive offences, attempts, accessories and/or abets, conspiracies and incitement. Unless otherwise stated, the statistics presented in this publication include all degrees of the offence (Table 2.2 includes a breakdown of offences by degree).

Alleged Offenders:

Refers to persons who have allegedly committed a criminal offence and have been processed for that offence by either arrest, summons, caution, penalty notice, official warning or warrant of apprehension between 1 July 2009 and 30 June 2010 regardless of when the offence occurred. Those persons who for legal or other reasons were apprehended but were not charged are also included. Persons are counted on each occasion they are processed and for each offence counted in recorded offences (e.g. a person processed on three occasions will be counted three times). Only the offence in recorded offences for which the offender has been processed is included.

Distinct Alleged Offenders:

Refers to the number of distinct individual offenders processed for the commission of an offence by either, arrest, summons, caution, penalty notice, official warning or warrant of apprehension between 1 July 2009 and 30 June 2010 regardless of when the offence occurred. Those individuals who for legal or other reasons were apprehended but were not charged are also included. Individual offenders are only counted for the first offence for which they are processed in the fiscal year. Demographic profiles are based on age, sex and other personal details as recorded on the first occurrence on which they were processed during the fiscal year. A person's age is based on their age as at the date they committed their first offence.

Victims:

Victims of crime are classified as either persons, businesses, statute or other depending on the nature of the offence. Victim profiles presented in this publication are based on those victims recorded as persons only. Victims who are victimised on more than one occasion are counted for each occasion.

Crime Rates:

The population figure used in calculating statewide and district crime rates is the Australian Bureau of Statistics (ABS) estimate for the month of December 2009 (ABS Catalogue No. 3101.0).

DEFINITIONS AND EXPLANATORY NOTES

FAMILY INCIDENTS

Details on family incidents are presented in Section 10 and are based on the number of family incident reports submitted by police and recorded on LEAP between 1 July 2009 and 30 June 2010.

MISSING PERSONS

Details on missing persons are presented in Section 11 and are based on the number of persons reported missing to police and recorded on LEAP between 1 July 2009 and 30 June 2010. Escapes from custody are excluded.

PROFILES

Characteristics of offences, victims, and/or alleged offenders used throughout this publication include:-

Juveniles:

Refers to persons under 18 years of age at the time of reporting who are either victims or processed for allegedly committing criminal offences.

Adults:

Refers to persons 18 years and over at the time of reporting who are either victims or processed for allegedly committing criminal offences.

Racial Appearance:

Refers to the racial appearance of victims or offenders based on the subjective assessment of the attending police. This information is also provided for persons reported missing and is shown in Section 11 (Table 11.3). The four categories used within this publication are based on the following definitions:

Aboriginal

Describes people of Aboriginal/Torres Strait Islander appearance.

Asian

Describes people of Chinese, Japanese, Korean, Vietnamese, Cambodian, Laotian, Indonesian, Thai, Malaysian, Filipino and Singaporean appearance.

Caucasian

Describes people who are white or light-skinned.

Other

Describes people who are not of Aboriginal, Asian or Caucasian appearance. This may include people of African/Middle Eastern [includes Arabic], Black African [includes African American, Afro-Caribbean (i.e. West Indian)], Indian [includes Pakistani, Sri Lankan, Bangladeshi], Latin American [includes Central and South American], Maori, Pacific Islander [includes Fijian, Tongan, Polynesian] and Southern European [includes Greek, Italian, Spanish, Portuguese, etc.] appearance.

Country of Birth:

Refers to the country of birth of offenders and is based on information collected by the attending police. Country of birth details are not recorded for victims of crime. The publication has used the ABS Australian Standard Classification of Countries for Social Statistics (ABS Catalogue No. 1269.0).

Occupation:

The following occupation categories, which are included in Table 5.1.1, 5.1.2 and 5.1.3, are based on the major groups as defined in the ABS publication of the Australian Standard Classification of Occupations (ABS Catalogue No. 1223.0).

A list of the occupations included within each category is provided below:

Manager and Administrator

Legislator and Government Appointed Official; General Manager; Specialist Manager; Farmer and Farm Manager; Managing Supervisor (Sales and Service); Managing Supervisor (Other Business).

Professional

Natural Scientist; Building Professional and Engineer; Health Diagnosis and Treatment Practitioner; School Teacher; Other Teacher and Instructor; Social Professional; Business Professional; Artist and Related Professional; Miscellaneous Professional.

Para-Professional

Medical and Science Technical Officer and Technicians; Engineering and Building Associate and Technician; Air and Sea Transport Technical Worker; Registered Nurse; Police; Miscellaneous Para-Professional.

Tradesperson

Metal Fitting and Machining Tradesperson; Other Metal Tradesperson; Electrical and Electronics Tradesperson; Building Tradesperson; Printing Tradesperson; Vehicle Tradesperson; Food Tradesperson; Amenity Horticultural Tradesperson; Miscellaneous Tradesperson.

Clerk

Stenographer and Typist; Data Processing and Business Machine Operator; Numerical Clerk; Filing, Sorting and Copying Clerk; Material Recording and Despatching Clerk; Receptionist, Telephonist and Messenger; Miscellaneous Clerk.

DEFINITIONS AND EXPLANATORY NOTES

Salesperson and Personal Service Worker

Investment, Insurance and Real Estate Salesperson; Sales Representative; Sales Assistant; Teller, Cashier and Ticket Salesperson; Miscellaneous Salesperson; Personal Service Worker.

Plant and Machine Operator, and Driver

Road and Rail Transport Driver; Mobile Plant Operator (except Transport); Stationary Plant Operator; Machine Operator.

Labourer and Related Worker

Trades Assistant and Factory Hand; Agricultural Labourer and Related Worker; Cleaner; Construction and Mining Labourer; Miscellaneous Labourer and Related Worker.

Geographical Location:

The geographical location of where recorded offences have been committed is provided in Section 6 in terms of police districts and postcodes.

Details on which police district family incidents have occurred in and where persons have been reported missing from are provided in Section 10 and 11 respectively.

Value of Property Stolen or Damaged:

Graphic representation of property crime in terms of the value of property stolen or damaged is provided in Section 7. They are based on offences that are substantive and have a recorded value of property stolen or damaged. Offences with no value stated are excluded from figures.

Estimated Total Value

The estimated total value has been calculated by extrapolating from available records.

Average Value

The average value is the arithmetic mean of available records.

Temporal Trends:

Graphic representations of selected crimes by day of week and time of day are provided in Section 8 and are restricted to those offences where it is known that the offence was committed within a 24 hour period. Each offence is also counted for each hourly interval over which the offence could have occurred. For example, a burglary committed between 10.15 p.m. on Saturday and 1.45 a.m. on Sunday will be counted in each hourly interval between 10.00 p.m. and 2.00 a.m. for which it may have occurred, that is, four times.

Type of Location:

Refers to the type of location where the offence occurred and is shown in Section 9 (Table 9.1). The categories used are based on the following definitions.

Residential Private

Flat/Unit/Apartment; House; Bungalow; Caravan/Mobile Home; Houseboat; Ministry of Housing.

Residential Non-Private

Boarding House; Holiday Home; Guest House; Nursing Home; Hotel/Motel; Other Dwelling.

Residential Other

Clothesline/Laundry; Backyard; Frontyard; Garage; Shed; Premises Under Construction; Other Residential.

Educational

School; School Grounds; Other Educational.

Health

Hospital; Medical Centre; Dental; Other Health.

Religious

Church; Other Religious.

Public Transport

Train; Train Station; Railway Car Park; Tram/Tram Stop; Bus/Bus Stop; Depot/Terminal; Freight Yard; Office (PTC Only); Taxi.

Other Transport

Private Car; Airfield; Boat; Dock/Wharf; Car Park (Single Level); Car Park (Multi Level); Other Transport Type/Area.

Justice

Police Station; Court; Prison/Detention Centre; Youth Training Centre; Other Justice Facility.

Open Space

Parkland/Reserve; Rural; Vacant Block; Beach Car Park; Beach/Foreshore; Other Open Space.

Street/Footpath

Street/Lane/Footpath.

Other Community Location

Cemetery; Civic Centre; Gallery.

Administrative/Professional

Business Office; Other Administrative/Professional.

Financial

Bank; Credit Society; ATM/EFTPOS; Other Financial Institution.

Retail

Chemist/Pharmacy; Service Station; Jeweller; Second Hand Dealer; Supermarket; Department Store; Shopping Complex; Car Sales Yard; Milk Bar; 24hr Convenience; Restaurant/Fast Food; Other Retail.

DEFINITIONS AND EXPLANATORY NOTES

Wholesale

Any Wholesale.

Warehousing/Storage.

Any Warehouse/Storage.

Manufacturing

Factory; Other Manufacturing.

Agricultural

Farmland; Orchard; Other Agricultural.

Recreational

Licensed Premises; TAB; Cinema; Sports Area/Facility; Gaming Venue; Other Recreational/Sports.

Other Location

Brothel/Massage Parlour; Construction Site; Other Location.

Missing Data:

Values for data items used in victim, offender, selected offences, family incidents and missing persons profiles which are recorded as unknown or where no value is recorded are shown as "Unspecified" in all tables presented in this publication.

FACTORS IMPACTING REPORTED AND CLEARED CRIME

Following a review of crime counting and classification of offences to coincide with the implementation of LEAP, a number of changes have occurred in the way crime is classified and counted which will affect the validity of comparisons with pre 1993/94 official crime statistics. The specific changes are:-

Reported Rape and Sex Offences

In 1993/94 the Victoria Police adopted the rule of counting the number of rape and sex offences reported per victim for each and every distinct course of criminal conduct (e.g. a person raped on ten occasions over a six month period is counted as ten offences). Prior to 1993/94 only the number of victims was counted regardless of the number of distinct occurrences (e.g. only one offence would be counted).

Reported Possess and Use Drug Offences

To comply with the counting rule that only the most serious offence which best describes a course of criminal conduct be counted, in situations where offenders are found in possession of drugs and admit their use, only the offence of possess drugs is generally counted whereas prior to 1993/94 both the offences of possess and use were counted.

Reported Assault (Police) and Resist Arrest

Prior to 1993/94 the offences of assault police and resist arrest were each counted in instances where both offences were committed. To comply with the most serious offence which best fits the distinct course of criminal conduct rule, only the offence of assault (police) is now counted.

Clearance Rate

Prior to 1993/94 clearance rates include crimes cleared from previous reporting periods.

Updated Statistics

Due to the addition of supplementary information to existing records, and changes resulting from quality control checks, crime statistics obtained from LEAP may alter slightly over time. Clearance numbers are particularly prone to change following the processing of offenders, often months or even years after a crime is recorded. For the same reason, 1996/97 to 1999/00 figures in this publication may vary slightly from those published in previous *Victoria Police Crime Statistics* publications.

Offences by Postcode

Because of changes made to the LEAP postcode table, crime figures for the area of Wendouree (3355) published in the *Victoria Police Crime Statistics 1994/95* publication, for 1993/94 and 1994/95, are recorded under the postcode of Ballarat (3350). Similarly, crime for Golden Square (3555) and Eaglehawk (3556) were recorded under the postcode for Bendigo (3550).

Licensing Offences

In March 1996 the Victorian Government enacted legislation enabling offences under the Liquor Control (Further Amendment) Act to be dealt with by the way of Penalty Notices. As LEAP reports are not submitted where a penalty notice is issued, there will be a progressive decline in the number of licensing offences recorded in official crime statistics obtained from LEAP.

Change in the Definition of Aggravated Burglary

A change in the definition of aggravated burglary came into effect on 1 September 1997. Prior to this, aggravated burglary was defined as a person committing a burglary who at the time had in their possession any weapons or explosives (including imitations). The new definition is a broadening of the previous one with the addition relating to whether a person was present in the building at the time of the burglary. It also requires that the person committing the burglary must have known that a person was present or was reckless as to whether or not a person was present. This means that some burglaries are now being recorded as aggravated burglaries. This change has increased the number of recorded aggravated burglaries and as such caution should be exercised when making comparisons with previous years.

DEFINITIONS AND EXPLANATORY NOTES

COMPARISONS WITH PREVIOUS YEARS

As indicated earlier, care should be exercised in comparing post 1993/94 crime statistics with previous years.

Figures used for 2008/09 in this publication for year to year comparisons are those extracted from LEAP on 18 July 2010 and may differ slightly to those previously published in the *Victoria Police Crime Statistics 2008/09* publication, which were extracted from LEAP on 18 July 2009. This is due to the LEAP database being updated with supplementary information.

Offender Statistics

Offender statistics published in the *Victoria Police Crime Statistics 1993/94* publication were calculated according to the date the alleged offenders were processed. Due to the time lag between when an alleged offender is processed and when they are recorded on LEAP, offender statistics were liable to change significantly over time. To minimise this effect, offender statistics from 1994/95 onwards were calculated according to the system generated date (charge date) created when a charge record is added to the LEAP database. Due to multiple charges being laid against offenders on more than one occasion, for offences arising from the one incident, offender statistics have been calculated based on the first charge date for each incident.

Please note that figures shown in Appendix A of the 1995/96 publication should be used for comparison purposes and not those published in the 1993/94 and 1994/95 *Victoria Police Crime Statistics* publication.

Property Damage Offences


Between July 1993 and June 1996 an offence category of Criminal Damage was included under the heading of "Crime Against Property" and comprised the indictable offences of Criminal Damage in the Crimes Act only. During this period the summary offences of Wilful Damage were classified under the heading of "Other Crime". From July 1997 the indictable offence of Criminal Damage and the summary offence of Wilful Damage have been combined to form the offence category of Property Damage under the heading of "Crime Against Property". Care should be exercised when referring figures under the headings of "Crime Against Property" and "Other Crime" in the *Victoria Police Crime Statistics* publications for the years of 1993/94, 1994/95 and 1995/96.

Other Crime

Between July 1993 and June 1996 the heading of "Other Crime" included the offence categories of Drug (Cultivate, Manufacture and Traffick), Drug (Possess and Use), Other Indictable and Other Summary offences. From July 1997 the two drug offence categories were removed from this heading and grouped to form a new heading of "Drug Offences". Furthermore seven new offence categories were created under the heading of "Other Crime". The new categories are: Going Equipped to Steal, Justice Procedures, Regulated Public Order, Weapons/Explosives, Harassment, Behaviour in Public Order and Other. These were previously classed as Other Indictable and Other Summary offences. Care should be exercised when referring to figures under the heading of "Other Crime" in the *Victoria Police Crime Statistics* publications from 1993/94 to 1996/97.

CRIME AT A GLANCE

Table 1.1	Overview Of Offences, 2009/10.....	12
Table 1.2	Overview Of Victims, 2009/10.....	13
Table 1.3	Overview Of Alleged Offenders, 2009/10.....	14



OVERVIEW OF OFFENCES, 2009/10

Table 1.1

	Offences Recorded			Offence Rate Per 100,000 Population* –			Single Year Clearances**			Single Year Clearances**		
	No.	No.	%	No.	No.	%	No.	No.	%	Rate (%)	Rate (%)	Rate
	2009/10	2008/09	Change	2009/10	2008/09	Change	2009/10	2008/09	Change	2009/10	2008/09	Difference***
Crime Against The Person												
Homicide	206	182	13.2	3.7	3.4	10.8	187	149	25.5	90.8	81.9	8.9
Rape	1540	1561	-1.3	28.0	29.0	-3.4	1214	1174	3.4	78.8	75.2	3.6
Sex (non-Rape)	5125	5007	2.4	93.2	93.0	0.2	3904	3756	3.9	76.2	75.0	1.2
Robbery	3108	3338	-6.9	56.5	62.0	-8.8	1491	1579	-5.6	48.0	47.3	0.7
Assault	34981	33691	3.8	636.4	626.0	1.7	28302	26770	5.7	80.9	79.5	1.4
Abduction/Kidnap	425	345	23.2	7.7	6.4	20.6	337	283	19.1	79.3	82.0	-2.7
<i>Sub-Total</i>	<i>45385</i>	<i>44124</i>	<i>2.9</i>	<i>825.7</i>	<i>819.9</i>	<i>0.7</i>	<i>35435</i>	<i>33711</i>	<i>5.1</i>	<i>78.1</i>	<i>76.4</i>	<i>1.7</i>
Crime Against Property												
Arson	3034	3464	-12.4	55.2	64.4	-14.2	648	628	3.2	21.4	18.1	3.2
Property Damage	52346	54157	-3.3	952.4	1006.3	-5.4	12603	13106	-3.8	24.1	24.2	-0.1
Burglary (Aggravated)	2166	1916	13.0	39.4	35.6	10.7	1081	957	13.0	49.9	49.9	0.0
Burglary (Residential)	27343	28029	-2.4	497.5	520.8	-4.5	3838	3873	-0.9	14.0	13.8	0.2
Burglary (Other)	16223	17208	-5.7	295.2	319.7	-7.7	2909	3360	-13.4	17.9	19.5	-1.6
Deception	19139	22668	-15.6	348.2	421.2	-17.3	14903	17809	-16.3	77.9	78.6	-0.7
Handle Stolen Goods	5848	7350	-20.4	106.4	136.6	-22.1	5755	7261	-20.7	98.4	98.8	-0.4
Theft From Motor Vehicle	45435	47480	-4.3	826.6	882.2	-6.3	4318	4312	0.1	9.5	9.1	0.4
Theft (Shopsteal)	21326	20193	5.6	388.0	375.2	3.4	16660	16006	4.1	78.1	79.3	-1.2
Theft Of Motor Vehicle	15078	15982	-5.7	274.3	297.0	-7.6	3166	3718	-14.8	21.0	23.3	-2.3
Theft Of Bicycle ¹	4400	5021	-12.4	80.1	93.3	-14.2	390	449	-13.1	8.9	8.9	0.0
Theft (Other)	48176	56501	-14.7	876.5	1049.8	-16.5	10711	15765	-32.1	22.2	27.9	-5.7
<i>Sub-Total</i>	<i>260514</i>	<i>279969</i>	<i>-6.9</i>	<i>4739.7</i>	<i>5202.1</i>	<i>-8.9</i>	<i>76982</i>	<i>87244</i>	<i>-11.8</i>	<i>29.6</i>	<i>31.2</i>	<i>-1.6</i>
Drugs												
Drug (Cult., Manuf., Traff.)	4388	4458	-1.6	79.8	82.8	-3.6	4329	4399	-1.6	98.7	98.7	0.0
Drug (Possess, Use)	10195	10498	-2.9	185.5	195.1	-4.9	10083	10359	-2.7	98.9	98.7	0.2
<i>Sub-Total</i>	<i>14583</i>	<i>14956</i>	<i>-2.5</i>	<i>265.3</i>	<i>277.9</i>	<i>-4.5</i>	<i>14412</i>	<i>14758</i>	<i>-2.3</i>	<i>98.8</i>	<i>98.7</i>	<i>0.1</i>
Other Crime												
Going Equipped To Steal	552	527	4.7	10.0	9.8	2.6	547	524	4.4	99.1	99.4	-0.3
Justice Procedures	19471	18936	2.8	354.2	351.9	0.7	18349	17877	2.6	94.2	94.4	-0.2
Regulated Public Order	1951	2278	-14.4	35.5	42.3	-16.1	1857	2167	-14.3	95.2	95.1	0.1
Weapons / Explosives	6817	7155	-4.7	124.0	132.9	-6.7	6695	7016	-4.6	98.2	98.1	0.2
Harassment	2935	2846	3.1	53.4	52.9	1.0	2327	2016	15.4	79.3	70.8	8.4
Behaviour In Public	8266	6428	28.6	150.4	119.4	25.9	8099	6215	30.3	98.0	96.7	1.3
Other	5893	5871	0.4	107.2	109.1	-1.7	5006	4963	0.9	84.9	84.5	0.4
<i>Sub-Total</i>	<i>45885</i>	<i>44041</i>	<i>4.2</i>	<i>834.8</i>	<i>818.3</i>	<i>2.0</i>	<i>42880</i>	<i>40778</i>	<i>5.2</i>	<i>93.5</i>	<i>92.6</i>	<i>0.9</i>
TOTAL	366367	383090	-4.4	6665.6	7118.2	-6.4	169709	176491	-3.8	46.3	46.1	0.2

N.B: The '% Change' column refers to percentage change between 2008/09 and 2009/10.

* Rate per 100,000 population have been rounded to one decimal place.

** Defined as being the number of offences recorded during the reporting period which were cleared within the same period.

*** Shows the % difference between 2008/09 and 2009/10 single year clearance rates. (ie. % Rate 2009/10 minus % Rate 2008/09)

OVERVIEW OF VICTIMS, 2009/10

Table 1.2

	Juvenile			Adults			Total Persons*			Others**		
	No. 2009/10	No. 2008/09	% Change	No. 2009/10	No. 2008/09	% Change	No. 2009/10	No. 2008/09	% Change	No. 2009/10	No. 2008/09	% Change
Crime Against The Person												
Homicide	32	13	146.2	170	160	6.3	204	177	15.3	2	3	-33.3
Rape	458	414	10.6	797	882	-9.6	1265	1309	-3.4	3	2	50.0
Sex (non-Rape)	2280	2305	-1.1	847	702	20.7	3190	3050	4.6	670	737	-9.1
Robbery	525	553	-5.1	2279	2511	-9.2	2851	3103	-8.1	232	178	30.3
Assault	3943	3993	-1.3	26492	25579	3.6	31116	30170	3.1	2264	1852	22.2
Abduction/Kidnap	144	89	61.8	256	237	8.0	406	334	21.6	12	4	200.0
<i>Sub-Total</i>	<i>7382</i>	<i>7367</i>	<i>0.2</i>	<i>30841</i>	<i>30071</i>	<i>2.6</i>	<i>39032</i>	<i>38143</i>	<i>2.3</i>	<i>3183</i>	<i>2776</i>	<i>14.7</i>
Crime Against Property												
Arson	10	18	-44.4	1423	1544	-7.8	1494	1633	-8.5	1499	1773	-15.5
Property Damage	269	283	-4.9	33044	33392	-1.0	34406	34793	-1.1	16786	17724	-5.3
Burglary (Aggravated)	57	57	0.0	1964	1730	13.5	2075	1821	13.9	75	75	0.0
Burglary (Residential)	222	252	-11.9	24364	25060	-2.8	25433	26123	-2.6	1854	1808	2.5
Burglary (Other)	16	17	-5.9	1575	1684	-6.5	1681	1829	-8.1	14480	15245	-5.0
Deception	35	46	-23.9	2614	3059	-14.5	2996	3366	-11.0	7540	8551	-11.8
Handle Stolen Goods	n/a	n/a	n/a	n/a	n/a	n/a	n/a	n/a	n/a	4585	4925	-6.9
Theft From Motor Vehicle	133	120	10.8	40962	42565	-3.8	42102	43777	-3.8	3019	3426	-11.9
Theft (Shopsteal)	1	6	-83.3	203	188	8.0	225	213	5.6	20467	19242	6.4
Theft Of Motor Vehicle	89	85	4.7	13484	14215	-5.1	13893	14635	-5.1	1162	1262	-7.9
Theft Of Bicycle ¹	664	835	-20.5	3468	3862	-10.2	4223	4818	-12.3	144	122	18.0
Theft (Other)	1919	1929	-0.5	27148	28278	-4.0	30032	31252	-3.9	15496	17700	-12.5
<i>Sub-Total</i>	<i>3415</i>	<i>3648</i>	<i>-6.4</i>	<i>150249</i>	<i>155577</i>	<i>-3.4</i>	<i>158560</i>	<i>164260</i>	<i>-3.5</i>	<i>87107</i>	<i>91853</i>	<i>-5.2</i>
Drugs												
Drug (Cult., Manuf., Traff.)	n/a	n/a	n/a	n/a	n/a	n/a	n/a	n/a	n/a	3560	3481	2.3
Drug (Possess, Use)	n/a	n/a	n/a	n/a	n/a	n/a	n/a	n/a	n/a	9748	9860	-1.1
<i>Sub-Total</i>	<i>n/a</i>	<i>n/a</i>	<i>n/a</i>	<i>n/a</i>	<i>n/a</i>	<i>n/a</i>	<i>n/a</i>	<i>n/a</i>	<i>n/a</i>	<i>13308</i>	<i>13341</i>	<i>-0.2</i>
Other Crime												
Going Equipped To Steal	n/a	n/a	n/a	n/a	n/a	n/a	n/a	n/a	n/a	455	415	9.6
Justice Procedures	6	3	100.0	85	124	-31.5	92	130	-29.2	15160	14615	3.7
Regulated Public Order	12	10	20.0	9	17	-47.1	22	28	-21.4	1547	1718	-10.0
Weapons / Explosives	0	2	-100.0	21	22	-4.5	21	24	-12.5	6030	6229	-3.2
Harassment	189	138	37.0	1248	1120	11.4	1506	1292	16.6	702	494	42.1
Behaviour In Public	3	14	-78.6	44	48	-8.3	48	63	-23.8	7904	5864	34.8
Other	60	42	42.9	647	677	-4.4	741	749	-1.1	3882	3937	-1.4
<i>Sub-Total</i>	<i>270</i>	<i>209</i>	<i>29.2</i>	<i>2054</i>	<i>2008</i>	<i>2.3</i>	<i>2430</i>	<i>2286</i>	<i>6.3</i>	<i>35680</i>	<i>33272</i>	<i>7.2</i>
TOTAL	11067	11224	-1.4	183144	187656	-2.4	200022	204689	-2.3	139278	141242	-1.4

* Includes persons with unspecified date of birth.

** Includes the Victim types of business, statute and unspecified.

From 1st of July 2005 persons under 18 years refer to Juvenile as against persons under 17 years that we have in previous years. Caution should therefore be exercised when comparing Juvenile with previous years.

n.a denotes that data is not applicable due to victimless offence or no calculation possible due to nil recorded victims during 2008/09 and/or 2009/10.

N.B: The '% Change' column refers to the percentage change in the recorded data and calculations is between 2008/09 and 2009/10.

OVERVIEW OF ALLEGED OFFENDERS, 2009/10

Table 1.3

	Juvéniles			Adults			Total Persons*			Charges Laid		
	No. 2009/10	No. 2008/09	% Change	No. 2009/10	No. 2008/09	% Change	No. 2009/10	No. 2008/09	% Change	No. 2009/10	No. 2008/09	% Change
Crime Against The Person												
Homicide	3	16	-81.3	233	165	41.2	238	185	28.6	266	207	28.5
Rape	153	80	91.3	708	675	4.9	871	762	14.3	1412	1254	12.6
Sex (non-Rape)	466	418	11.5	2376	2322	2.3	2860	2757	3.7	5552	6139	-9.6
Robbery	1207	1210	-0.2	1255	1417	-11.4	2471	2631	-6.1	2892	3129	-7.6
Assault	4972	4681	6.2	24124	23254	3.7	29274	28089	4.2	52795	56141	-6.0
Abduction/Kidnap	59	39	51.3	379	315	20.3	442	356	24.2	721	549	31.3
<i>Sub-Total</i>	<i>6860</i>	<i>6444</i>	<i>6.5</i>	<i>29075</i>	<i>28148</i>	<i>3.3</i>	<i>36156</i>	<i>34780</i>	<i>4.0</i>	<i>63638</i>	<i>67419</i>	<i>-5.6</i>
Crime Against Property												
Arson	389	439	-11.4	610	452	35.0	1005	897	12.0	1368	1031	32.7
Property Damage	4972	5840	-14.9	9120	8598	6.1	14219	14507	-2.0	18035	19269	-6.4
Burglary (Aggravated)	334	180	85.6	1190	1117	6.5	1530	1301	17.6	1698	1479	14.8
Burglary (Residential)	1510	1750	-13.7	4186	3760	11.3	5714	5528	3.4	5970	5892	1.3
Burglary (Other)	1818	1942	-6.4	3423	3816	-10.3	5264	5778	-8.9	5560	6199	-10.3
Deception	464	505	-8.1	8608	9909	-13.1	9134	10484	-12.9	22034	28426	-22.5
Handle Stolen Goods	685	712	-3.8	4424	4755	-7.0	5127	5491	-6.6	9743	12691	-23.2
Theft From Motor Vehicle	2478	1918	29.2	3931	4214	-6.7	6434	6153	4.6	7129	6798	4.9
Theft (Shopsteal)	5951	5892	1.0	13084	12333	6.1	19176	18340	4.6	20277	19699	2.9
Theft Of Motor Vehicle	2033	2237	-9.1	2358	3092	-23.7	4402	5340	-17.6	4499	5514	-18.4
Theft Of Bicycle ¹	240	235	2.1	210	296	-29.1	452	533	-15.2	468	610	-23.3
Theft (Other)	2108	1911	10.3	7426	7909	-6.1	9594	9905	-3.1	22819	30325	-24.8
<i>Sub-Total</i>	<i>22982</i>	<i>23561</i>	<i>-2.5</i>	<i>58570</i>	<i>60251</i>	<i>-2.8</i>	<i>82051</i>	<i>84257</i>	<i>-2.6</i>	<i>119600</i>	<i>137933</i>	<i>-13.3</i>
Drugs												
Drug (Cult., Manuf., Traff.)	90	93	-3.2	4211	4011	5.0	4323	4115	5.1	6004	5588	7.4
Drug (Possess, Use)	762	603	26.4	9617	9815	-2.0	10443	10466	-0.2	12679	12850	-1.3
<i>Sub-Total</i>	<i>852</i>	<i>696</i>	<i>22.4</i>	<i>13828</i>	<i>13826</i>	<i>0.0</i>	<i>14766</i>	<i>14581</i>	<i>1.3</i>	<i>18683</i>	<i>18438</i>	<i>1.3</i>
Other Crime												
Going Equipped To Steal	90	89	1.1	436	390	11.8	528	481	9.8	2369	2861	-17.2
Justice Procedures	1103	1057	4.4	13450	13183	2.0	14600	14290	2.2	22180	22586	-1.8
Regulated Public Order	1002	1207	-17.0	666	661	0.8	1684	1876	-10.2	2240	2718	-17.6
Weapons / Explosives	990	903	9.6	5414	5686	-4.8	6434	6611	-2.7	7957	8349	-4.7
Harassment	127	77	64.9	1517	1228	23.5	1655	1313	26.0	2776	2338	18.7
Behaviour In Public	643	599	7.3	7399	5513	34.2	8128	6183	31.5	19750	10229	93.1
Other	1216	1323	-8.1	3359	3339	0.6	4612	4692	-1.7	7363	7924	-7.1
<i>Sub-Total</i>	<i>5171</i>	<i>5255</i>	<i>-1.6</i>	<i>32241</i>	<i>30000</i>	<i>7.5</i>	<i>37641</i>	<i>35446</i>	<i>6.2</i>	<i>64635</i>	<i>57005</i>	<i>13.4</i>
TOTAL	35865	35956	-0.3	133714	132225	1.1	170614	169064	0.9	266556	280795	-5.1


*Total persons is the number of alleged offenders recorded during the reporting period and this includes persons with an unspecified date of birth.

N.B: The '% Change' column shows the percentage change between 2008/09 and 2009/10.

From 1st of July 2005 persons under 18 years refer to Juvenile as against persons under 17 years that we have in previous years. Caution should therefore be exercised when comparing Juvenile with previous years.

OFFENCES

Table 2.1	Offences Recorded By Offence Category And Month, 2009/10	16
Figure 2.1	Offences Recorded - Monthly Trend, July 2000 to June 2010	17
Table 2.2	Offences Recorded By Degree And Cleared By Status Of Investigation, 2009/10	19
Table 2.3	Offences Recorded By Year, 2006/07 to 2009/10	20



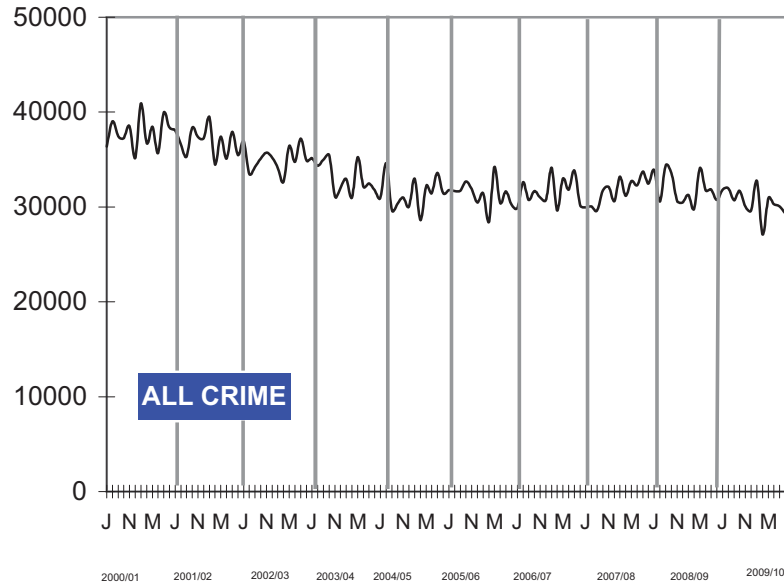
OFFENCES RECORDED BY OFFENCE CATEGORY AND MONTH, 2009/10

Table 2.1

	2009		2010						Total				
	Jul	Aug	Sep	Oct	Nov	Dec	Jan	Feb		Mar	Apr	May	Jun
Crime Against The Person													
Homicide	22	22	21	10	14	13	27	16	15	16	18	12	206
Rape	123	112	158	137	140	120	106	111	164	125	132	112	1540
Sex (non-Rape)	512	418	445	388	450	365	325	477	470	467	449	359	5125
Robbery	259	295	295	242	230	218	234	259	281	270	282	243	3108
Assault	2743	3063	2781	2923	2973	3012	3123	2753	3132	2945	2970	2563	34981
Abduction/Kidnap	25	23	42	29	39	33	42	30	51	41	34	36	425
<i>Sub-Total</i>	<i>3684</i>	<i>3933</i>	<i>3742</i>	<i>3729</i>	<i>3846</i>	<i>3761</i>	<i>3857</i>	<i>3646</i>	<i>4113</i>	<i>3864</i>	<i>3885</i>	<i>3325</i>	<i>45385</i>
Crime Against Property													
Arson	273	199	218	246	286	263	325	228	339	236	221	200	3034
Property Damage	4542	4689	4509	4625	4414	4626	5028	3807	4315	4137	3879	3775	52346
Burglary (Aggravated)	164	143	140	162	212	219	204	199	197	177	160	189	2166
Burglary (Residential)	2259	2561	2413	2366	2110	2327	2429	2121	2359	2120	2077	2201	27343
Burglary (Other)	1285	1248	1323	1400	1244	1243	1422	1321	1555	1525	1339	1318	16223
Deception	2081	1374	1557	2150	1560	1269	1471	912	1668	1459	1652	1986	19139
Handle Stolen Goods	617	544	560	492	524	472	493	339	413	507	508	379	5848
Theft From Motor Vehicle	4020	4100	3981	3862	3494	3553	4305	3434	3702	3604	3599	3781	45435
Theft (Shopsteal)	2026	1969	1927	1756	1633	1691	1616	1494	1510	1628	1901	2175	21326
Theft Of Motor Vehicle	1367	1430	1234	1330	1193	1147	1368	1214	1299	1151	1204	1141	15078
Theft Of Bicycle	341	330	350	299	378	379	411	386	441	403	367	315	4400
Theft (Other)	4021	4125	4033	4038	4039	3850	4141	3665	4088	4327	4002	3847	48176
<i>Sub-Total</i>	<i>22996</i>	<i>22712</i>	<i>22245</i>	<i>22726</i>	<i>21087</i>	<i>21039</i>	<i>23213</i>	<i>19120</i>	<i>21886</i>	<i>21274</i>	<i>20909</i>	<i>21307</i>	<i>260514</i>
Drugs													
Drug (Cult., Manuf., Traff.)	364	414	258	355	407	322	425	332	350	475	380	306	4388
Drug (Possess, Use)	924	932	833	913	771	743	926	662	787	921	932	851	10195
<i>Sub-Total</i>	<i>1288</i>	<i>1346</i>	<i>1091</i>	<i>1268</i>	<i>1178</i>	<i>1065</i>	<i>1351</i>	<i>994</i>	<i>1137</i>	<i>1396</i>	<i>1312</i>	<i>1157</i>	<i>14583</i>
Other Crime													
Going Equipped To Steal	44	34	39	60	45	43	66	46	35	61	43	36	552
Justice Procedures	1683	1668	1433	1726	1715	1517	1834	1394	1686	1782	1591	1442	19471
Regulated Public Order	245	167	217	145	157	146	133	135	194	144	154	114	1951
Weapons / Explosives	577	594	530	527	599	564	612	472	597	605	605	535	6817
Harassment	170	281	228	433	221	199	292	177	266	214	267	187	2935
Behaviour In Public	609	606	662	626	668	857	807	700	612	510	797	812	8266
Other	505	614	517	471	561	424	609	402	428	460	488	414	5893
<i>Sub-Total</i>	<i>3833</i>	<i>3964</i>	<i>3626</i>	<i>3988</i>	<i>3966</i>	<i>3750</i>	<i>4353</i>	<i>3326</i>	<i>3818</i>	<i>3776</i>	<i>3945</i>	<i>3540</i>	<i>45885</i>
TOTAL	31801	31955	30704	31711	30077	29615	32774	27086	30954	30310	30051	29329	366367

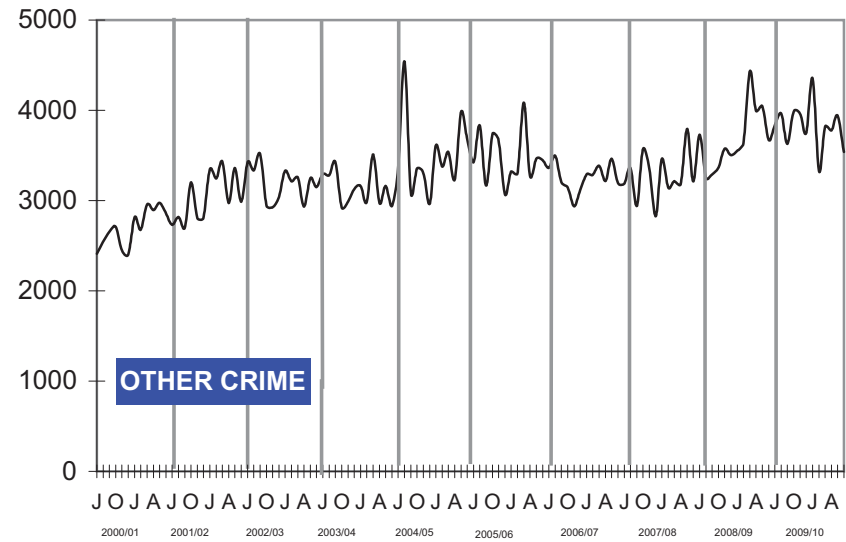
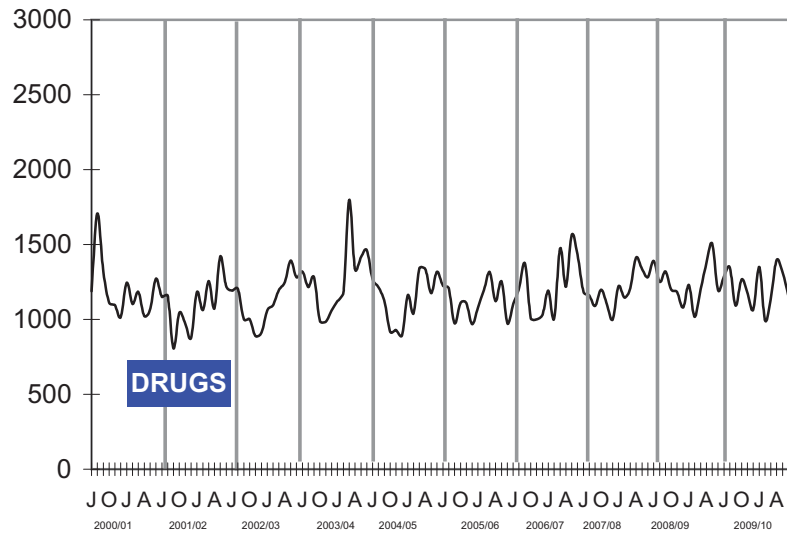
OFFENCES RECORDED - MONTHLY TREND, JULY 2000 TO JUNE 2010

Figure 2.1



OFFENCES RECORDED - MONTHLY TREND, JULY 2000 TO JUNE 2010

Figure 2.1 continued



OFFENCES RECORDED BY DEGREE AND CLEARED BY STATUS OF INVESTIGATION, 2009/10

Table 2.2

	Offences Recorded No. 2009/10	Offence Degree			Status Of Investigation as at 30 June 2010					Single Year Clearances***		Recorded Prior To 2009/10 and Cleared in 2009/10
		Substantive	Attempt	Other*	Unsolved	Offender Processed	Complaint Withdrawn	No Offence Detected	Other**	No.	%	
Crime Against The Person												
Homicide	206	144	57	5	17	180	0	1	8	187	91	17
Rape	1540	1495	45	0	324	860	251	89	16	1214	79	240
Sex (non-Rape)	5125	5086	39	0	1201	3557	253	88	26	3904	76	517
Robbery	3108	2499	605	4	1616	1283	141	66	2	1491	48	201
Assault	34981	34877	104	0	6598	24803	2945	425	210	28302	81	1929
Abduction/Kidnap	425	375	50	0	88	298	22	17	0	337	79	19
<i>Sub-Total</i>	<i>45385</i>	<i>44476</i>	<i>900</i>	<i>9</i>	<i>9844</i>	<i>30981</i>	<i>3612</i>	<i>686</i>	<i>262</i>	<i>35435</i>	<i>78</i>	<i>2923</i>
Crime Against Property												
Arson	3034	2928	106	0	2385	624	14	0	11	648	21	162
Property Damage	52346	52283	63	0	39719	11681	734	170	42	12603	24	816
Burglary (Aggravated)	2166	1997	169	0	1080	994	55	35	2	1081	50	113
Burglary (Residential)	27343	25025	2318	0	23503	3462	100	269	9	3838	14	937
Burglary (Other)	16223	14639	1584	0	13312	2858	10	42	1	2909	18	705
Deception	19139	17557	1568	14	4044	14761	190	120	24	14903	78	1037
Handle Stolen Goods	5848	5848	0	0	53	5788	0	7	0	5755	98	25
Theft From Motor Vehicle	45435	42324	3111	0	41107	4162	25	138	3	4318	10	758
Theft (Shopsteal)	21326	20908	418	0	4655	16501	59	40	71	16660	78	458
Theft Of Motor Vehicle	15078	13766	1312	0	11912	2343	148	657	18	3166	21	574
Theft Of Bicycle	4400	4362	38	0	4010	337	21	30	2	390	9	42
Theft (Other)	48176	47423	753	0	37445	9473	434	793	31	10711	22	1261
<i>Sub-Total</i>	<i>260514</i>	<i>249060</i>	<i>11440</i>	<i>14</i>	<i>183225</i>	<i>72984</i>	<i>1790</i>	<i>2301</i>	<i>214</i>	<i>76982</i>	<i>29.6</i>	<i>6888</i>
Drugs												
Drug (Cult., Manuf., Traff.)	4388	4341	0	47	53	4335	0	0	0	4329	99	22
Drug (Possess, Use)	10195	10141	53	1	101	10073	4	11	6	10083	99	37
<i>Sub-Total</i>	<i>14583</i>	<i>14482</i>	<i>53</i>	<i>48</i>	<i>154</i>	<i>14408</i>	<i>4</i>	<i>11</i>	<i>6</i>	<i>14412</i>	<i>98.8</i>	<i>59</i>
Other Crime												
Going Equipped To Steal	552	552	0	0	5	545	0	2	0	547	99	1
Justice Procedures	19471	19419	51	1	1088	18086	139	126	32	18349	94	443
Regulated Public Order	1951	1951	0	0	86	1846	7	8	4	1857	95	26
Weapons / Explosives	6817	6817	0	0	109	6697	4	4	3	6695	98	35
Harassment	2935	2935	0	0	605	2168	121	36	5	2327	79	251
Behaviour In Public	8266	8266	0	0	156	7932	8	10	160	8099	98	91
Other	5893	5884	9	0	861	4958	35	25	14	5006	85	66
<i>Sub-Total</i>	<i>45885</i>	<i>45824</i>	<i>60</i>	<i>1</i>	<i>2910</i>	<i>42232</i>	<i>314</i>	<i>211</i>	<i>218</i>	<i>42880</i>	<i>94</i>	<i>913</i>
TOTAL	366367	353842	12453	72	196133	160605	5720	3209	700	169709	46	10783

* Includes offence degrees of conspiracy, accessory, aid-and-abet and incitement.

** Includes offenders who cannot be charged due to being either underage, insane or deceased.

*** Defined as being the number of offences recorded during 2009/10 which were cleared within the same period.

OFFENCES RECORDED BY YEAR, 2006/07 TO 2009/10

Table 2.3

	Offences Recorded				Rate per 100,000 Population**				Single Year Clearances*			
	No. 2009/10	No. 2008/09	No. 2007/08	No. 2006/07	No. 2009/10	No. 2008/09	No. 2007/08	No. 2006/07	Rate (%) 2009/10	Rate (%) 2008/09	Rate (%) 2007/08	Rate (%) 2006/07
Crime Against The Person												
Homicide	206	182	166	198	4	3	3	4	90.8	81.9	90.4	85.4
Rape	1540	1561	1619	1699	28	29	31	33	78.8	75.2	77.9	76.9
Sex (non-Rape)	5125	5007	6498	6250	93	93	123	121	76.2	75.0	76.1	74.5
Robbery	3108	3338	3325	2875	57	62	63	56	48.0	47.3	45.5	45.9
Assault	34981	33691	31351	31068	636	626	595	601	80.9	79.5	79.9	80.7
Abduction/Kidnap	425	345	339	312	8	6	6	6	79.3	82.0	78.5	75.6
<i>Sub-Total</i>	<i>45385</i>	<i>44124</i>	<i>43298</i>	<i>42402</i>	<i>826</i>	<i>819</i>	<i>821</i>	<i>821</i>	<i>78.1</i>	<i>76.4</i>	<i>76.6</i>	<i>77.3</i>
Crime Against Property												
Arson	3034	3464	3199	3228	55	64	61	62	21.4	18.1	16.3	16.1
Property Damage	52346	54157	52968	52501	952	1006	1005	1015	24.1	24.2	22.2	22.4
Burglary (Aggravated)	2166	1916	1739	1669	39	36	33	32	49.9	49.9	50.9	52.2
Burglary (Residential)	27343	28029	28823	29538	497	521	547	571	14.0	13.8	13.3	12.6
Burglary (Other)	16223	17208	19329	19142	295	320	367	370	17.9	19.5	18.1	18.0
Deception	19139	22668	23580	25840	348	421	448	500	77.9	78.6	78.9	79.3
Handle Stolen Goods	5848	7350	6711	7699	106	137	127	149	98.4	98.8	98.1	98.7
Theft From Motor Vehicle	45435	47480	52224	46481	827	882	991	899	9.5	9.1	8.6	9.2
Theft (Shopsteal)	21326	20193	15849	16155	388	375	301	312	78.1	79.3	84.1	82.1
Theft Of Motor Vehicle	15078	15982	17996	17997	274	297	342	348	21.0	23.3	20.7	20.6
Theft Of Bicycle	4400	5021	5853	5678	80	93	111	110	8.9	8.9	8.4	8.7
Theft (Other)	48176	56501	54579	57198	876	1050	1036	1106	22.2	27.9	25.0	26.5
<i>Sub-Total</i>	<i>260514</i>	<i>279969</i>	<i>282850</i>	<i>283126</i>	<i>4737</i>	<i>5202</i>	<i>5369</i>	<i>5474</i>	<i>29.6</i>	<i>31.2</i>	<i>28.8</i>	<i>30.1</i>
Drugs												
Drug (Cult., Manuf., Traff.)	4388	4458	4304	4741	80	83	82	92	98.7	98.7	98.6	98.8
Drug (Possess, Use)	10195	10498	10030	9861	185	195	190	191	98.9	98.7	98.9	98.9
<i>Sub-Total</i>	<i>14583</i>	<i>14956</i>	<i>14334</i>	<i>14602</i>	<i>265</i>	<i>278</i>	<i>272</i>	<i>283</i>	<i>98.8</i>	<i>98.7</i>	<i>98.8</i>	<i>98.9</i>
Other Crime												
Going Equipped To Steal	552	527	470	446	10	10	9	9	99.1	99.4	98.9	99.6
Justice Procedures	19471	18936	17578	17923	354	352	334	347	94.2	94.4	95.0	94.8
Regulated Public Order	1951	2278	2072	1938	35	42	39	37	95.2	95.1	92.3	91.4
Weapons / Explosives	6817	7155	7001	6724	124	133	133	130	98.2	98.1	98.2	98.6
Harassment	2935	2846	2983	2824	53	53	57	55	79.3	70.8	74.4	76.4
Behaviour In Public	8266	6428	3335	3425	150	119	63	66	98.0	96.7	96.2	96.4
Other	5893	5871	5800	5820	107	109	110	113	84.9	84.5	84.4	83.5
<i>Sub-Total</i>	<i>45885</i>	<i>44041</i>	<i>39239</i>	<i>39100</i>	<i>833</i>	<i>818</i>	<i>745</i>	<i>757</i>	<i>93.5</i>	<i>92.6</i>	<i>92.5</i>	<i>92.5</i>
TOTAL	366367	383090	379721	379230	6661	7117	7207	7335	46.3	46.1	43.4	44.5

* Defined as being the number of offences recorded during the reporting period, which were cleared within the same period.

** Rate per 100,000 population have been rounded to the nearest whole numbers.



Table 3.1	Victims By Offence Category, Age Category And Sex, 2009/10	22
	Victims By Offence Category And Age Group, 2009/10	
Table 3.2.1	Persons	24
Table 3.2.2	Males	25
Table 3.2.3	Females	26
	Victims - Age Distribution, 2009/10	
Figure 3.1.1	Crime Against The Person	27
Figure 3.1.2	Crime Against Property	29
	Victims By Racial Appearance And Age Group, 2009/10	
Table 3.3.1	Persons	32
Table 3.3.2	Males	33
Table 3.3.3	Females	33
Table 3.4	Victims And Frequency Of Victimization By Age Group And Sex, 2009/10	34

VICTIMS BY OFFENCE CATEGORY, AGE CATEGORY AND SEX, 2009/10

Table 3.1

	Persons																	
	Juveniles						Adults <60 (years)						Adults 60+ (years)					
	Male		Female		Total*		Male		Female		Total*		Male		Female		Total*	
	No.	% Change	No.	% Change	No.	% Change	No.	% Change	No.	% Change	No.	% Change	No.	% Change	No.	% Change	No.	% Change
Crime Against The Person																		
Homicide	19	111.1	13	225.0	32	146.2	102	0.0	43	13.2	145	3.6	13	30.0	10	0.0	25	25.0
Rape	75	70.5	381	3.3	458	10.6	59	3.5	728	-9.3	787	-8.7	0	0.0	9	-52.6	10	-50.0
Sex (non-Rape)	507	17.4	1767	-5.6	2280	-1.1	72	2.9	731	20.8	805	19.1	3	0.0	38	72.7	42	61.5
Robbery	444	-3.3	79	-15.1	525	-5.1	1712	-9.4	450	-11.2	2176	-9.5	56	12.0	45	-21.1	103	-3.7
Assault	2215	-2.7	1720	0.9	3943	-1.3	14492	0.7	10758	7.2	25367	3.6	692	2.5	410	-1.4	1125	2.7
Abduction/Kidnap	53	76.7	89	50.8	144	61.8	72	4.3	177	7.9	249	6.4	4	0.0	3	0.0	7	133.3
<i>Sub-Total</i>	<i>3313</i>	<i>1.9</i>	<i>4049</i>	<i>-1.3</i>	<i>7382</i>	<i>0.2</i>	<i>16509</i>	<i>-0.4</i>	<i>12887</i>	<i>6.0</i>	<i>29529</i>	<i>2.5</i>	<i>768</i>	<i>3.9</i>	<i>515</i>	<i>-2.3</i>	<i>1312</i>	<i>3.2</i>
Crime Against Property																		
Arson	10	-23.1	0	0.0	10	-44.4	758	-11.0	452	-2.6	1219	-7.5	140	-18.6	64	23.1	204	-9.7
Property Damage	123	-11.5	145	0.7	269	-4.9	14823	-0.8	13521	-0.6	28523	-0.4	2655	-5.7	1803	-6.0	4521	-4.9
Burglary (Aggravated)	28	7.7	29	-3.3	57	0.0	886	7.5	759	11.3	1656	9.5	144	39.8	159	40.7	308	41.9
Burglary (Residential)	131	0.0	91	-23.5	222	-11.9	11101	-3.3	9275	-3.8	20551	-3.1	2138	0.0	1634	-4.2	3813	-1.2
Burglary (Other)	12	50.0	4	-50.0	16	-5.9	943	-2.2	386	-12.1	1335	-5.0	193	-15.0	44	-13.7	240	-13.7
Deception	24	9.1	11	-54.2	35	-23.9	1393	-13.7	867	-15.0	2289	-13.7	199	-13.9	122	-29.5	325	-20.0
Handle Stolen Goods	n/a	N/A	n/a	N/A	n/a	N/A	n/a	N/A	n/a	N/A	n/a	N/A	n/a	N/A	n/a	N/A	n/a	N/A
Theft From Motor Vehicle	82	6.5	50	16.3	133	10.8	23741	-2.7	13546	-7.3	37615	-4.0	2289	1.8	1005	-8.1	3347	-0.5
Theft (Shopsteal)	1	-66.7	0	0.0	1	-83.3	112	6.7	73	12.3	185	8.8	12	71.4	6	-45.5	18	0.0
Theft Of Motor Vehicle	78	20.0	10	-47.4	89	4.7	8133	-7.0	3678	-5.4	11904	-6.1	1079	-4.9	482	22.6	1580	3.1
Theft Of Bicycle	614	-19.1	46	-39.5	664	-20.5	2084	-9.9	1196	-12.8	3303	-10.6	127	4.1	37	-11.9	165	-1.2
Theft (Other)	961	6.2	951	-6.2	1919	-0.5	10750	1.8	12070	-7.6	22983	-3.2	1970	-4.7	2133	-12.8	4165	-8.3
<i>Sub-Total</i>	<i>2064</i>	<i>-3.9</i>	<i>1337</i>	<i>-10.0</i>	<i>3415</i>	<i>-6.4</i>	<i>74724</i>	<i>-2.7</i>	<i>55823</i>	<i>-5.1</i>	<i>131563</i>	<i>-3.4</i>	<i>10946</i>	<i>-2.8</i>	<i>7489</i>	<i>-6.4</i>	<i>18686</i>	<i>-3.5</i>
Drugs																		
Drug (Cult., Manuf., Traff.)	n/a	N/A	n/a	N/A	n/a	N/A	n/a	N/A	n/a	N/A	n/a	N/A	n/a	N/A	n/a	N/A	n/a	N/A
Drug (Possess, Use)	n/a	N/A	n/a	N/A	n/a	N/A	n/a	N/A	n/a	N/A	n/a	N/A	n/a	N/A	n/a	N/A	n/a	N/A
<i>Sub-Total</i>	<i>n/a</i>	<i>N/A</i>	<i>n/a</i>	<i>N/A</i>	<i>n/a</i>	<i>N/A</i>	<i>n/a</i>	<i>N/A</i>	<i>n/a</i>	<i>N/A</i>	<i>n/a</i>	<i>N/A</i>	<i>n/a</i>	<i>N/A</i>	<i>n/a</i>	<i>N/A</i>	<i>n/a</i>	<i>N/A</i>
Other Crime																		
Going Equipped To Steal	n/a	N/A	n/a	N/A	n/a	N/A	n/a	N/A	n/a	N/A	n/a	N/A	n/a	N/A	n/a	N/A	n/a	N/A
Justice Procedures	1	-50.0	5.0	400.0	6.0	100.0	49	-27.9	34	-32.0	83	-29.7	1	-66.7	1.0	-66.7	2.0	-66.7
Regulated Public Order	1	0.0	10.0	11.1	12.0	20.0	7	16.7	1	-80.0	8	-27.3	1	-80.0	0.0	0.0	1.0	-83.3
Weapons / Explosives	0	0.0	0.0	0.0	0.0	0.0	11	-26.7	7	16.7	18	-14.3	2	0.0	0.0	0.0	3.0	200.0
Harassment	30	36.4	159.0	37.1	189.0	37.0	302	14.8	880	11.4	1188	12.6	29	-9.4	31.0	-6.1	60.0	-7.7
Behaviour In Public	2	-60.0	1.0	-88.9	3.0	-78.6	23	35.3	21	-19.2	44	0.0	0	0.0	0.0	0.0	0.0	0.0
Other	31	63.2	29.0	26.1	60.0	42.9	308	-2.5	264	-5.4	578	-3.3	45	-4.3	24.0	-20.0	69.0	-12.7
<i>Sub-Total</i>	<i>65</i>	<i>27.5</i>	<i>204</i>	<i>29.1</i>	<i>270</i>	<i>29.2</i>	<i>700</i>	<i>2.2</i>	<i>1207</i>	<i>4.4</i>	<i>1919</i>	<i>3.9</i>	<i>78</i>	<i>-12.4</i>	<i>56</i>	<i>-20.0</i>	<i>135</i>	<i>-16.1</i>
TOTAL	5442	-0.1	5590	-2.7	11067	-1.4	91933	-2.3	69917	-3.1	163011	-2.3	11792	-2.5	8060	-6.2	20133	-3.2

* Includes persons where sex is unspecified. From July 2005 Juvenile is defined as persons under 18 Years old.

** Includes persons where date of birth is unspecified.

N/A Denotes that no calculation was possible due to nil victims in 2009/10 and /or 2008/09.

n/a Denotes that data is not applicable due to victimless offence.

Note: Instances where no victim detail is available are included under the 'Unspecified' column. It is for this reason there are non-person victims for offence categories such as Rape and Abduction / Kidnap.

VICTIMS BY OFFENCE CATEGORY, AGE CATEGORY AND SEX, 2009/10

Table 3.1 (continued)

Male		Total Persons**		Total*		Business No.	Statute No.	Unspecified No.	Total Victims No.
No.	% Change	No.	% Change	No.	% Change				
136	10.6	66	22.2	204	15.3	n/a	1	1	206
135	31.1	1127	-6.2	1265	-3.4	n/a	n/a	3	1268
596	15.1	2579	2.0	3190	4.6	n/a	620	50	3860
2240	-7.4	592	-11.9	2851	-8.1	202	3	27	3083
17781	0.7	13132	5.9	31116	3.1	n/a	980	1284	33380
132	30.7	272	18.3	406	21.6	n/a	3	9	418
21020	0.4	17768	4.0	39032	2.3	202	1607	1374	42215
944	-12.1	533	-2.2	1494	-8.5	961	36	502	2993
18104	-1.9	15926	-1.5	34406	-1.1	15878	490	418	51192
1081	11.8	973	15.1	2075	13.9	53	2	20	2150
13785	-2.7	11380	-3.8	25433	-2.6	1745	7	102	27287
1195	-5.9	454	-15.0	1681	-8.1	14391	3	86	16161
1767	-12.0	1169	-11.7	2996	-11.0	5672	1385	483	10536
n/a	N/A	n/a	N/A	n/a	N/A	38	4499	48	4585
26673	-2.6	14973	-7.5	42102	-3.8	2682	6	331	45121
127	2.4	86	6.2	225	5.6	20264	14	189	20692
9477	-6.7	4277	-3.1	13893	-5.1	1064	1	97	15055
2873	-11.8	1319	-14.4	4223	-12.3	51	2	91	4367
14116	0.8	15581	-8.6	30032	-3.9	14857	11	628	45528
90142	-2.9	66671	-5.4	158560	-3.5	77656	6456	2995	245667
n/a	N/A	n/a	N/A	n/a	N/A	n/a	3551	9	3560
n/a	N/A	n/a	N/A	n/a	N/A	n/a	9712	36	9748
n/a	N/A	n/a	N/A	n/a	N/A	n/a	13263	45	13308
n/a	N/A	n/a	N/A	n/a	N/A	8	446	1	455
52	-30.7	40	-27.3	92	-29.2	5	15022	133	15252
9	-30.8	12	-20.0	22	-21.4	15	1516	16	1569
13	-23.5	7	0.0	21	-12.5	2	6005	23	6051
372	12.7	1120	16.8	1506	16.6	6	648	48	2208
26	8.3	22	-42.1	48	-23.8	15	7855	34	7952
401	1.8	334	-3.2	741	-1.1	213	3583	86	4623
873	2.3	1535	8.2	2430	6.3	264	35075	341	38110
112035	-2.3	85974	-3.4	200022	-2.3	78122	56401	4755	339300

VICTIMS BY OFFENCE CATEGORY AND AGE GROUP, 2009/10

Table 3.2.1: Persons

	Total Persons	Age Group (years)																Total Under 18	
		<10	10-14	15-19	20-24	25-29	30-34	35-39	40-44	45-49	50-54	55-59	60-64	65-69	70-74	75-79	80+		Un- specified
Crime Against The Person																			
Homicide	204	18	5	20	18	26	18	16	19	9	19	9	8	5	4	4	4	2	32
Rape	1265	55	175	345	200	133	101	94	72	33	16	21	3	2	2	3	0	10	458
Sex (non-Rape)	3190	677	1057	700	224	128	75	81	53	47	32	11	12	1	1	7	21	63	2280
Robbery	2851	1	128	747	662	429	252	155	98	105	76	48	42	21	11	15	14	47	525
Assault	31116	513	1313	4181	4940	4222	3467	3477	2804	2066	1448	879	497	265	167	99	97	681	3943
Abduction/Kidnap	406	30	43	106	60	60	27	24	23	9	5	6	3	2	1	1	0	6	144
<i>Sub-Total</i>	<i>39032</i>	<i>1294</i>	<i>2721</i>	<i>6099</i>	<i>6104</i>	<i>4998</i>	<i>3940</i>	<i>3847</i>	<i>3069</i>	<i>2269</i>	<i>1596</i>	<i>974</i>	<i>565</i>	<i>296</i>	<i>186</i>	<i>129</i>	<i>136</i>	<i>809</i>	<i>7382</i>
Crime Against Property																			
Arson	1494	1	1	46	154	178	145	166	162	160	120	96	82	49	25	23	25	61	10
Property Damage	34406	18	31	1474	3754	3679	3391	3946	3705	3565	2924	2305	1795	1044	731	448	503	1093	269
Burglary (Aggravated)	2075	1	14	122	265	239	162	223	198	199	164	126	72	63	48	38	87	54	57
Burglary (Residential)	25433	7	40	582	1972	2828	2942	3122	2835	2542	2168	1735	1389	853	600	437	534	847	222
Burglary (Other)	1681	0	7	26	92	115	144	176	214	215	193	169	113	61	35	19	12	90	16
Deception	2996	0	9	95	403	372	315	288	245	219	212	166	117	59	67	27	55	347	35
Handle Stolen Goods	n/a	n/a	n/a	n/a	n/a	n/a	n/a	n/a	n/a	n/a	n/a	n/a	n/a	n/a	n/a	n/a	n/a	n/a	n/a
Theft From Motor Vehicle	42102	17	21	1775	6119	6098	4981	5017	4214	3939	3221	2346	1620	851	426	244	206	1007	133
Theft (Shopsteal)	225	0	1	7	19	26	20	24	27	30	23	9	9	4	2	2	1	21	1
Theft Of Motor Vehicle	13893	0	12	563	1936	1793	1439	1559	1352	1363	1141	835	599	377	264	148	192	320	89
Theft Of Bicycle	4223	31	257	528	432	508	482	537	455	371	235	131	86	37	26	7	9	91	664
Theft (Other)	30032	53	639	2766	4019	3445	2742	2774	2449	2267	2028	1720	1398	928	668	489	682	965	1919
<i>Sub-Total</i>	<i>158560</i>	<i>128</i>	<i>1032</i>	<i>7984</i>	<i>19165</i>	<i>19281</i>	<i>16763</i>	<i>17832</i>	<i>15856</i>	<i>14870</i>	<i>12429</i>	<i>9638</i>	<i>7280</i>	<i>4326</i>	<i>2892</i>	<i>1882</i>	<i>2306</i>	<i>4896</i>	<i>3415</i>
Drugs																			
Drug (Cult., Manuf., Traff.)	n/a	n/a	n/a	n/a	n/a	n/a	n/a	n/a	n/a	n/a	n/a	n/a	n/a	n/a	n/a	n/a	n/a	n/a	n/a
Drug (Possess, Use)	n/a	n/a	n/a	n/a	n/a	n/a	n/a	n/a	n/a	n/a	n/a	n/a	n/a	n/a	n/a	n/a	n/a	n/a	n/a
<i>Sub-Total</i>	<i>n/a</i>	<i>n/a</i>	<i>n/a</i>	<i>n/a</i>	<i>n/a</i>	<i>n/a</i>	<i>n/a</i>	<i>n/a</i>	<i>n/a</i>	<i>n/a</i>	<i>n/a</i>	<i>n/a</i>	<i>n/a</i>	<i>n/a</i>	<i>n/a</i>	<i>n/a</i>	<i>n/a</i>	<i>n/a</i>	<i>n/a</i>
Other Crime																			
Going Equipped To Steal	n/a	n/a	n/a	n/a	n/a	n/a	n/a	n/a	n/a	n/a	n/a	n/a	n/a	n/a	n/a	n/a	n/a	n/a	n/a
Justice Procedures	92	1	1	5	10	12	18	17	15	5	3	2	0	1	1	0	0	1	6
Regulated Public Order	22	1	8	3	1	1	0	1	0	2	3	0	1	0	0	0	0	1	12
Weapons / Explosives	21	0	0	2	4	3	2	1	3	2	1	0	0	1	0	1	1	0	0
Harassment	1506	9	80	176	231	155	157	201	138	125	61	44	31	9	10	4	6	69	189
Behaviour In Public	48	0	1	4	14	10	6	5	2	0	3	2	0	0	0	0	0	1	3
Other	741	28	13	56	62	79	70	80	89	68	45	48	27	13	15	6	8	34	60
<i>Sub-Total</i>	<i>2430</i>	<i>39</i>	<i>103</i>	<i>246</i>	<i>322</i>	<i>260</i>	<i>253</i>	<i>305</i>	<i>247</i>	<i>202</i>	<i>116</i>	<i>96</i>	<i>59</i>	<i>24</i>	<i>26</i>	<i>11</i>	<i>15</i>	<i>106</i>	<i>270</i>
TOTAL	200022	1461	3856	14329	25591	24539	20956	21984	19172	17341	14141	10708	7904	4646	3104	2022	2457	5811	11067

*Includes persons where sex is unspecified.
n/a. Denotes that data is not applicable due to victimless offence.

VICTIMS BY OFFENCE CATEGORY AND AGE GROUP, 2009/10

Table 3.2.2: Males

	Total Males	Age Group (years)																Un-specified	Total Under 18
		<10	10-14	15-19	20-24	25-29	30-34	35-39	40-44	45-49	50-54	55-59	60-64	65-69	70-74	75-79	80+		
Crime Against The Person																			
Homicide	136	11	1	17	14	15	15	10	13	6	13	6	5	3	1	2	2	2	19
Rape	135	18	37	26	16	6	11	8	4	3	2	3	0	0	0	0	0	1	75
Sex (non-Rape)	596	192	220	113	10	12	8	8	5	7	4	0	1	1	0	0	1	14	507
Robbery	2240	1	110	626	545	347	203	112	73	68	46	25	23	14	5	7	7	28	444
Assault	17781	287	738	2453	2872	2429	1927	1836	1544	1200	894	527	328	179	104	42	39	382	2215
Abduction/Kidnap	132	13	18	32	18	22	9	3	5	1	1	3	3	0	0	1	0	3	53
<i>Sub-Total</i>	<i>21020</i>	<i>522</i>	<i>1124</i>	<i>3267</i>	<i>3475</i>	<i>2831</i>	<i>2173</i>	<i>1977</i>	<i>1644</i>	<i>1285</i>	<i>960</i>	<i>564</i>	<i>360</i>	<i>197</i>	<i>110</i>	<i>52</i>	<i>49</i>	<i>430</i>	<i>3313</i>
Crime Against Property																			
Arson	944	1	1	34	96	121	87	99	95	96	80	58	62	35	16	11	16	36	10
Property Damage	18104	11	14	725	1895	1921	1716	1949	1789	1954	1612	1360	1093	633	438	248	243	503	123
Burglary (Aggravated)	1081	1	5	76	161	126	87	109	90	100	90	69	39	39	17	16	33	23	28
Burglary (Residential)	13785	3	27	309	1033	1503	1570	1665	1502	1412	1212	996	803	511	354	244	226	415	131
Burglary (Other)	1195	0	5	12	47	75	96	127	162	157	144	130	93	52	26	15	7	47	12
Deception	1767	0	5	59	240	228	193	177	145	133	132	105	79	40	39	10	31	151	24
Handle Stolen Goods	n/a	n/a	n/a	n/a	n/a	n/a	n/a	n/a	n/a	n/a	n/a	n/a	n/a	n/a	n/a	n/a	n/a	n/a	n/a
Theft From Motor Vehicle	26673	11	10	1037	3715	3884	3165	3228	2623	2509	2085	1556	1123	616	283	153	114	561	82
Theft (Shopsteal)	127	0	1	4	10	15	13	18	18	13	14	7	6	4	1	1	0	2	1
Theft Of Motor Vehicle	9477	0	12	410	1307	1255	1010	1078	901	877	768	593	420	256	181	103	119	187	78
Theft Of Bicycle	2873	25	232	484	292	318	292	311	265	232	149	98	68	26	19	6	8	48	614
Theft (Other)	14116	33	382	1089	1578	1592	1313	1300	1226	1160	1099	939	719	491	297	224	239	435	961
<i>Sub-Total</i>	<i>90142</i>	<i>85</i>	<i>694</i>	<i>4239</i>	<i>10374</i>	<i>11038</i>	<i>9542</i>	<i>10061</i>	<i>8816</i>	<i>8643</i>	<i>7385</i>	<i>5911</i>	<i>4505</i>	<i>2703</i>	<i>1671</i>	<i>1031</i>	<i>1036</i>	<i>2408</i>	<i>2064</i>
Drugs																			
Drug (Cult., Manuf., Traff.)	n/a	n/a	n/a	n/a	n/a	n/a	n/a	n/a	n/a	n/a	n/a	n/a	n/a	n/a	n/a	n/a	n/a	n/a	n/a
Drug (Possess, Use)	n/a	n/a	n/a	n/a	n/a	n/a	n/a	n/a	n/a	n/a	n/a	n/a	n/a	n/a	n/a	n/a	n/a	n/a	n/a
<i>Sub-Total</i>	<i>n/a</i>	<i>n/a</i>	<i>n/a</i>	<i>n/a</i>	<i>n/a</i>	<i>n/a</i>	<i>n/a</i>	<i>n/a</i>	<i>n/a</i>	<i>n/a</i>	<i>n/a</i>	<i>n/a</i>	<i>n/a</i>	<i>n/a</i>	<i>n/a</i>	<i>n/a</i>	<i>n/a</i>	<i>n/a</i>	<i>n/a</i>
Other Crime																			
Going Equipped To Steal	n/a	n/a	n/a	n/a	n/a	n/a	n/a	n/a	n/a	n/a	n/a	n/a	n/a	n/a	n/a	n/a	n/a	n/a	n/a
Justice Procedures	52	0	0	1	6	6	13	9	11	2	2	0	0	0	1	0	0	1	1
Regulated Public Order	9	0	0	1	1	1	0	1	0	2	2	0	1	0	0	0	0	0	1
Weapons / Explosives	13	0	0	0	4	3	0	1	2	1	0	0	0	1	0	0	1	0	0
Harassment	372	6	14	28	40	32	31	39	42	51	29	20	17	3	4	2	3	11	30
Behaviour In Public	26	0	1	2	8	6	3	2	1	0	2	0	0	0	0	0	0	1	2
Other	401	13	7	29	34	38	42	36	50	34	26	30	21	7	9	5	6	17	31
<i>Sub-Total</i>	<i>873</i>	<i>19</i>	<i>22</i>	<i>61</i>	<i>93</i>	<i>86</i>	<i>89</i>	<i>88</i>	<i>106</i>	<i>90</i>	<i>61</i>	<i>50</i>	<i>36</i>	<i>11</i>	<i>14</i>	<i>7</i>	<i>10</i>	<i>30</i>	<i>65</i>
TOTAL	112035	626	1840	7567	13942	13955	11804	12126	10566	10018	8406	6525	4901	2911	1795	1090	1095	2868	5442

n/a. Denotes that data is not applicable due to victimless offence.

VICTIMS BY OFFENCE CATEGORY AND AGE GROUP, 2009/10

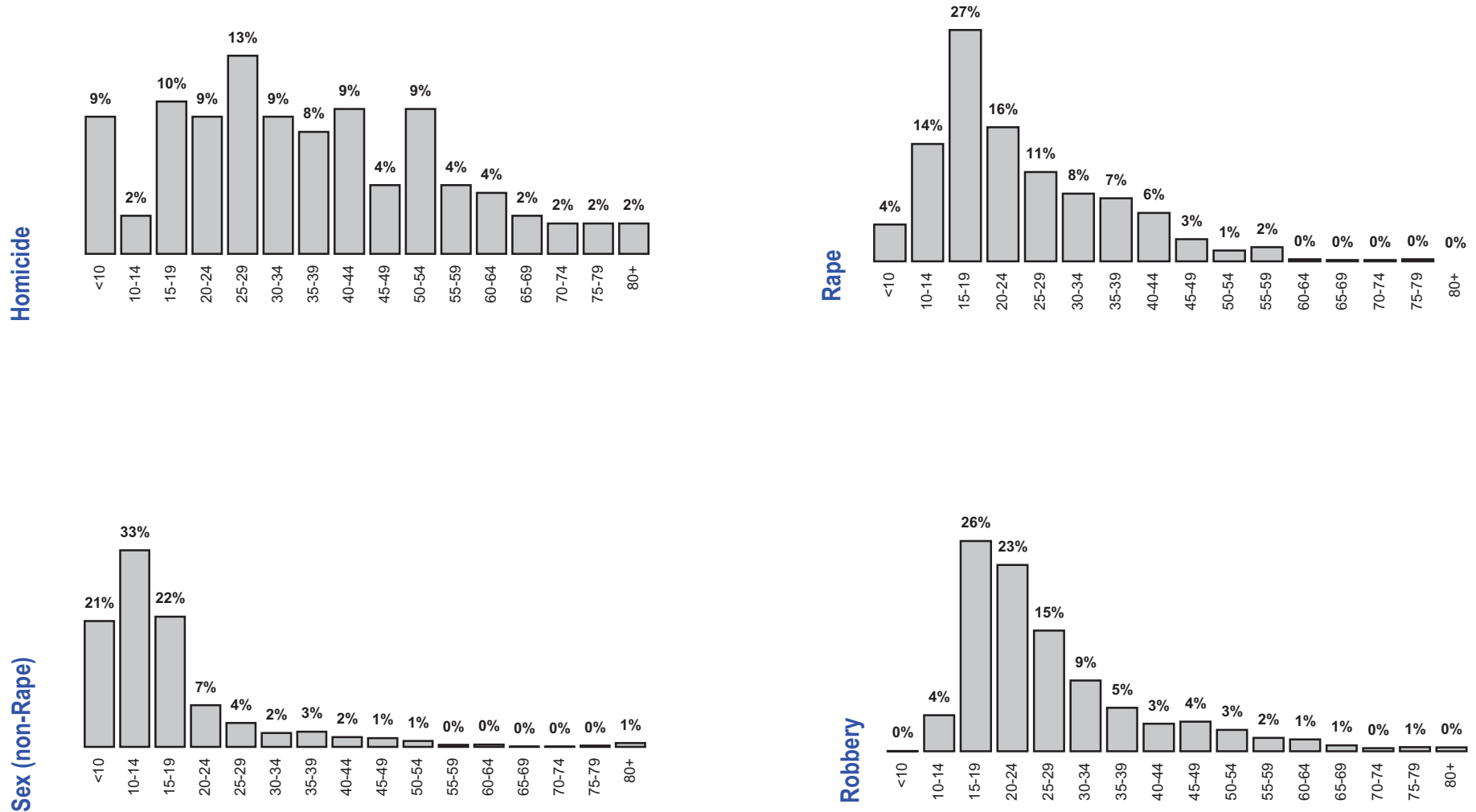
Table 3.2.3: Females

	Total Females	Age Group (years)																Un-specified	Total Under 18
		<10	10-14	15-19	20-24	25-29	30-34	35-39	40-44	45-49	50-54	55-59	60-64	65-69	70-74	75-79	80+		
Crime Against The Person																			
Homicide	66	7	4	3	4	11	3	6	6	3	6	3	2	1	3	2	2	0	13
Rape	1127	37	138	317	184	127	90	86	68	30	14	18	3	1	2	3	0	9	381
Sex (non-Rape)	2579	482	834	587	212	116	67	73	48	40	28	11	11	0	1	7	19	43	1767
Robbery	592	0	18	114	114	78	49	41	25	37	30	23	18	7	6	7	7	18	79
Assault	13132	226	574	1711	2046	1777	1529	1629	1247	852	543	344	162	84	57	52	55	244	1720
Abduction/Kidnap	272	17	25	72	42	38	18	21	18	8	4	3	0	2	1	0	0	3	89
<i>Sub-Total</i>	<i>17768</i>	<i>769</i>	<i>1593</i>	<i>2804</i>	<i>2602</i>	<i>2147</i>	<i>1756</i>	<i>1856</i>	<i>1412</i>	<i>970</i>	<i>625</i>	<i>402</i>	<i>196</i>	<i>95</i>	<i>70</i>	<i>71</i>	<i>83</i>	<i>317</i>	<i>4049</i>
Crime Against Property																			
Arson	533	0	0	12	57	56	58	66	65	63	38	37	20	14	9	12	9	17	0
Property Damage	15926	7	17	745	1840	1739	1658	1983	1884	1580	1286	927	680	402	280	192	249	457	145
Burglary (Aggravated)	973	0	9	46	104	112	74	112	107	96	74	54	33	22	30	22	52	26	29
Burglary (Residential)	11380	4	13	272	927	1311	1351	1438	1302	1104	921	723	571	329	243	188	303	380	91
Burglary (Other)	454	0	2	14	45	39	48	49	50	57	47	39	18	9	9	4	4	20	4
Deception	1169	0	4	34	158	135	120	110	98	83	77	59	36	18	27	17	24	169	11
Handle Stolen Goods	n/a	n/a	n/a	n/a	n/a	n/a	n/a	n/a	n/a	n/a	n/a	n/a	n/a	n/a	n/a	n/a	n/a	n/a	n/a
Theft From Motor Vehicle	14973	6	11	732	2361	2171	1788	1754	1548	1367	1095	763	476	224	129	87	89	372	50
Theft (Shopsteal)	86	0	0	3	9	11	7	6	9	17	9	2	3	0	1	1	1	7	0
Theft Of Motor Vehicle	4277	0	0	152	621	528	420	470	427	478	354	238	170	117	82	42	71	107	10
Theft Of Bicycle	1319	4	25	42	135	188	189	221	186	136	84	32	18	10	7	1	1	40	46
Theft (Other)	15581	20	253	1670	2418	1832	1414	1457	1199	1085	912	761	658	427	363	251	434	427	951
<i>Sub-Total</i>	<i>66671</i>	<i>41</i>	<i>334</i>	<i>3722</i>	<i>8675</i>	<i>8122</i>	<i>7127</i>	<i>7666</i>	<i>6875</i>	<i>6066</i>	<i>4897</i>	<i>3635</i>	<i>2683</i>	<i>1572</i>	<i>1180</i>	<i>817</i>	<i>1237</i>	<i>2022</i>	<i>1337</i>
Drugs																			
Drug (Cult., Manuf., Traff.)	n/a	n/a	n/a	n/a	n/a	n/a	n/a	n/a	n/a	n/a	n/a	n/a	n/a	n/a	n/a	n/a	n/a	n/a	n/a
Drug (Possess, Use)	n/a	n/a	n/a	n/a	n/a	n/a	n/a	n/a	n/a	n/a	n/a	n/a	n/a	n/a	n/a	n/a	n/a	n/a	n/a
<i>Sub-Total</i>	<i>n/a</i>	<i>n/a</i>	<i>n/a</i>	<i>n/a</i>	<i>n/a</i>	<i>n/a</i>	<i>n/a</i>	<i>n/a</i>	<i>n/a</i>	<i>n/a</i>	<i>n/a</i>	<i>n/a</i>	<i>n/a</i>	<i>n/a</i>	<i>n/a</i>	<i>n/a</i>	<i>n/a</i>	<i>n/a</i>	<i>n/a</i>
Other Crime																			
Going Equipped To Steal	n/a	n/a	n/a	n/a	n/a	n/a	n/a	n/a	n/a	n/a	n/a	n/a	n/a	n/a	n/a	n/a	n/a	n/a	n/a
Justice Procedures	40	1	1	4	4	6	5	8	4	3	1	2	0	1	0	0	0	0	5
Regulated Public Order	12	1	7	2	0	0	0	0	0	0	1	0	0	0	0	0	0	1	10
Weapons / Explosives	7	0	0	2	0	0	2	0	1	1	1	0	0	0	0	0	0	0	0
Harassment	1120	3	66	148	189	122	126	161	94	74	32	24	14	6	6	2	3	50	159
Behaviour In Public	22	0	0	2	6	4	3	3	1	0	1	2	0	0	0	0	0	0	1
Other	334	15	6	27	28	40	27	44	38	33	18	17	21	6	6	1	2	17	29
<i>Sub-Total</i>	<i>1535</i>	<i>20</i>	<i>80</i>	<i>185</i>	<i>227</i>	<i>172</i>	<i>163</i>	<i>216</i>	<i>138</i>	<i>111</i>	<i>54</i>	<i>45</i>	<i>23</i>	<i>13</i>	<i>12</i>	<i>3</i>	<i>5</i>	<i>68</i>	<i>204</i>
TOTAL	85974	830	2007	6711	11504	10441	9046	9738	8425	7147	5576	4082	2902	1680	1262	891	1325	2407	5590

n/a. Denotes that data is not applicable due to victimless offence.

VICTIMS - AGE DISTRIBUTION, 2009/10

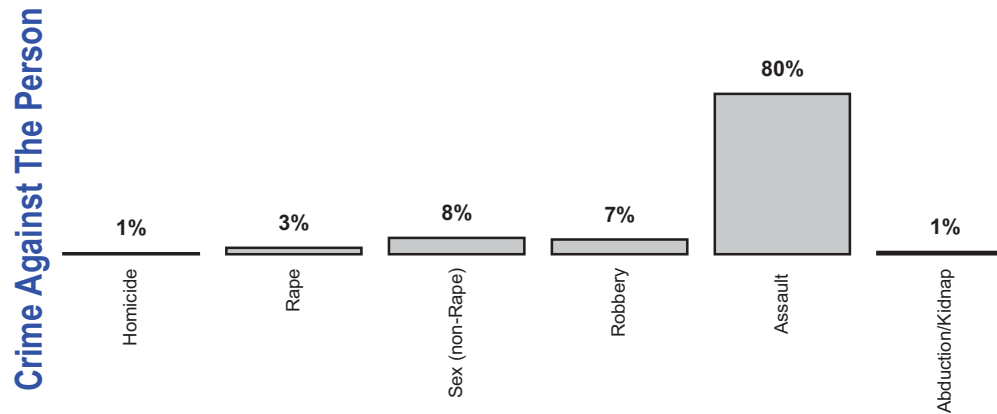
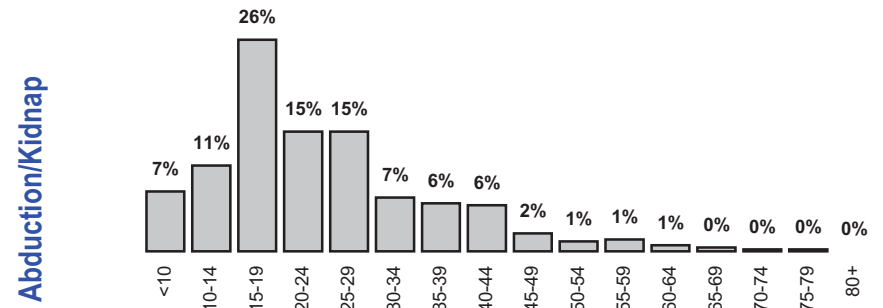
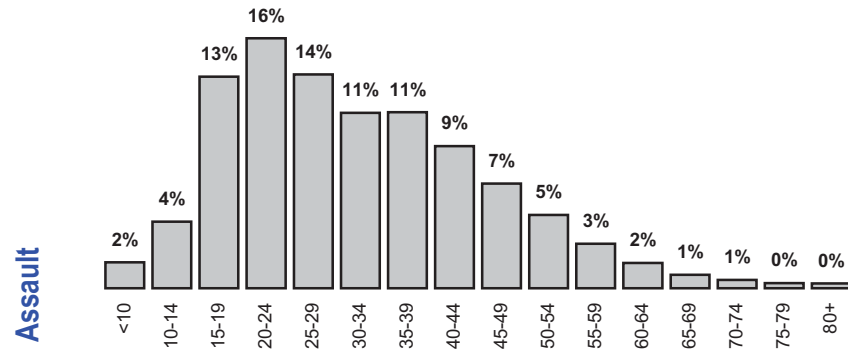
Figure 3.1.1: Crime Against The Person



Note: The above figures exclude persons with an unspecified date of birth. Due to rounding, percentages may not all add up to 100%.

VICTIMS - AGE DISTRIBUTION, 2009/10

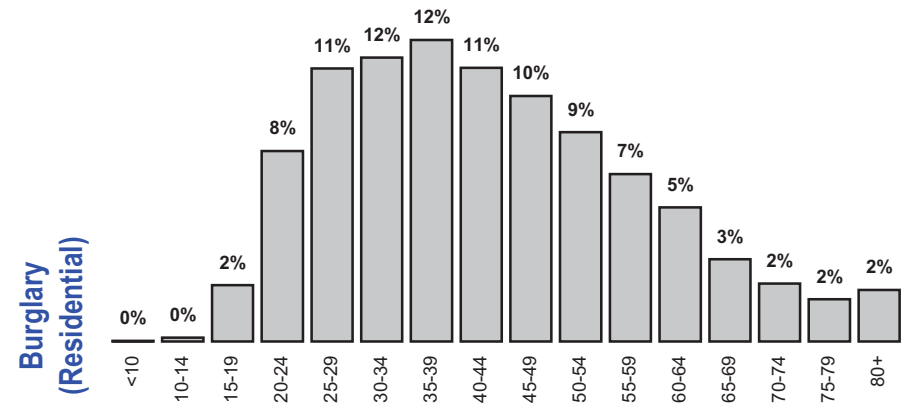
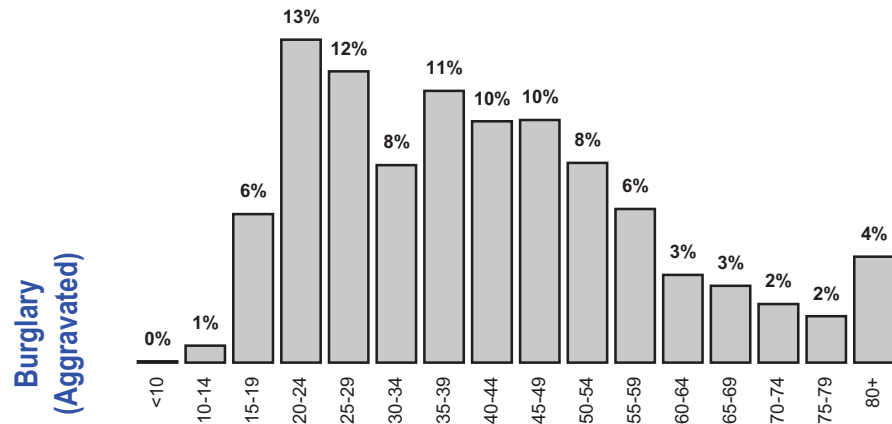
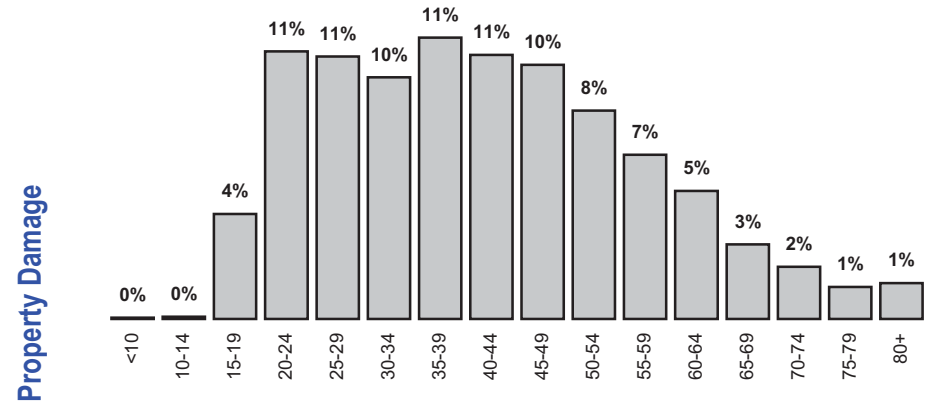
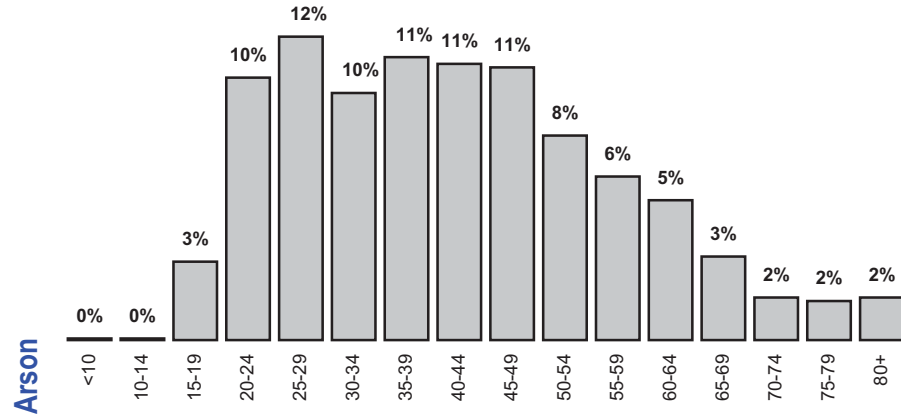
Figure 3.1.1: Crime Against The Person (continued)



Note: The above figures exclude persons with an unspecified date of birth. Due to rounding, percentages may not all add up to 100%.

VICTIMS - AGE DISTRIBUTION, 2009/10

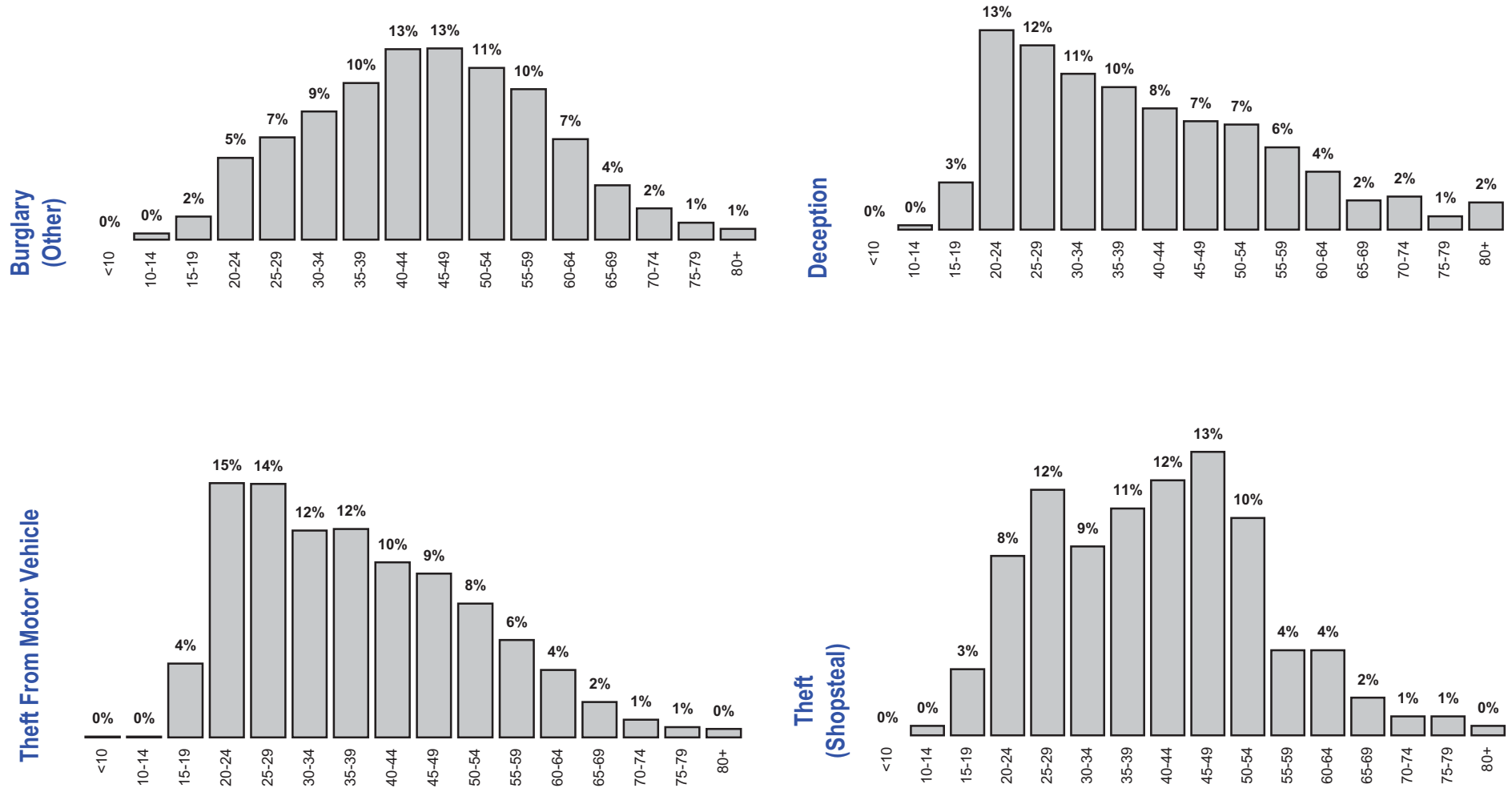
Figure 3.1.2: Crime Against Property



Note: The above figures exclude persons with an unspecified date of birth. Due to rounding, percentages may not all add up to 100%.

VICTIMS - AGE DISTRIBUTION, 2009/10

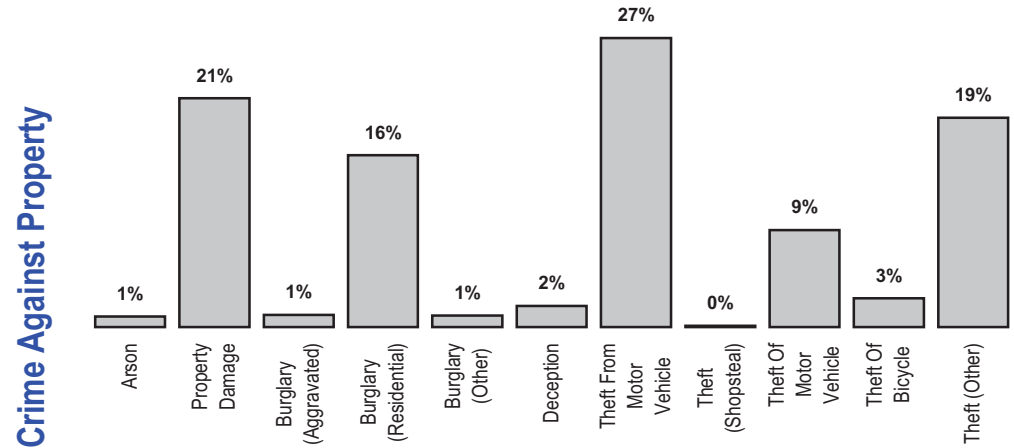
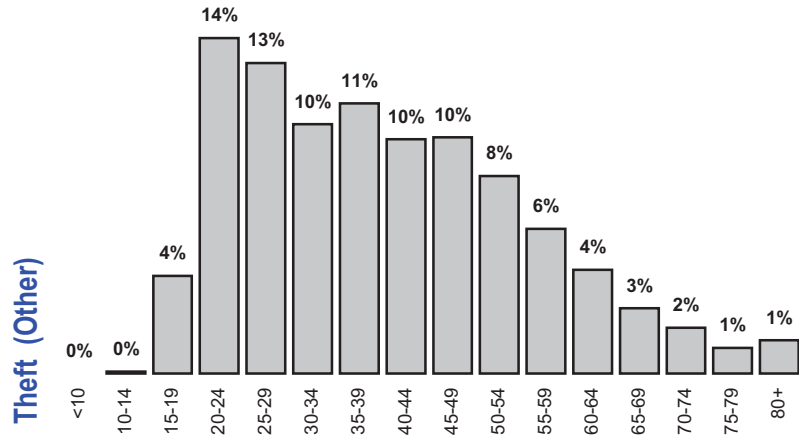
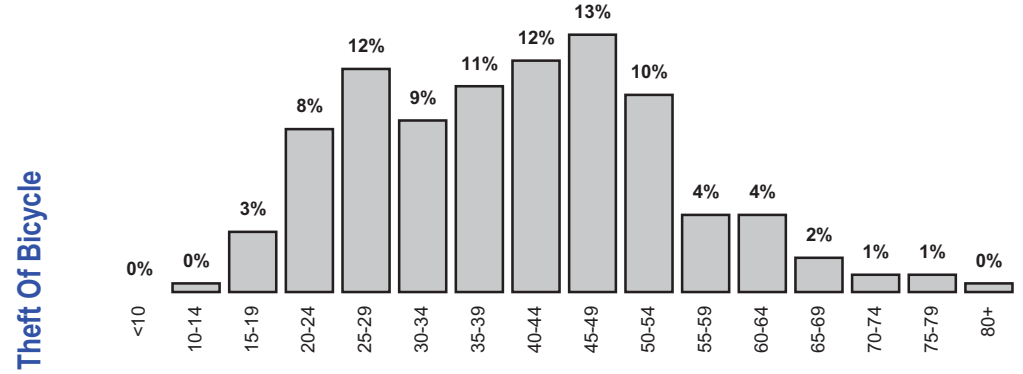
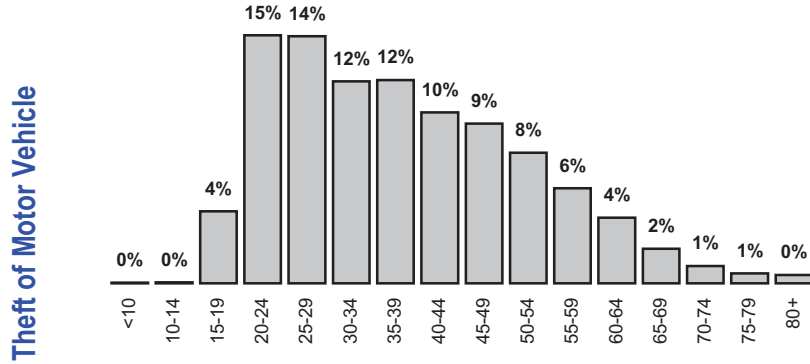
Figure 3.1.2: Crime Against Property (continued)



Note: The above figures exclude persons with an unspecified date of birth. Due to rounding, percentages may not all add up to 100%.

VICTIMS - AGE DISTRIBUTION, 2009/10

Figure 3.1.2: Crime Against Property (continued)



Note: The above figures exclude persons with an unspecified date of birth. Due to rounding, percentages may not all add up to 100%.

VICTIMS BY RACIAL APPEARANCE AND AGE GROUP, 2009/10

Table 3.3.1: Persons

	Total Persons	Age Group (years)															Un- specified	Total Under 18
		<10	10-14	15-19	20-24	25-29	30-34	35-39	40-44	45-49	50-54	55-59	60-64	65-69	70-74	75-79		
Racial Appearance																		
Aboriginal	1115	14	50	154	199	135	131	152	119	63	49	18	9	8	0	0	2	12
Asian	8628	48	93	574	1475	1522	1025	879	738	744	611	368	188	84	56	28	21	174
Caucasian	124653	830	2471	9162	14151	13493	12974	14591	12743	11477	9500	7332	5430	3259	2108	1340	1667	2125
Other	11108	77	150	678	2352	2626	1566	1029	804	631	432	286	159	85	27	22	12	172
Unspecified	54518	492	1092	3761	7414	6763	5260	5333	4768	4426	3549	2704	2118	1210	913	632	755	3328
TOTAL	200022	1461	3856	14329	25591	24539	20956	21984	19172	17341	14141	10708	7904	4646	3104	2022	2457	5811

Please note that "Racial Appearance" is based on the subjective assessment of attending police and is recorded primarily for operational purposes only. Extreme care should be exercised in the interpretation of statistics on ethnicity as "Racial Appearance" is one limited indicator of ethnicity based on appearance only and does not necessarily mean that the persons attributed to a particular ethnic group are in fact of that origin. Similarly, statistics published elsewhere in this publication on Country of Birth provide another, but limited, indicator of a person's ethnic background.

VICTIMS BY RACIAL APPEARANCE AND AGE GROUP, 2009/10

Table 3.3.2: Males

	Total Males	Age Group (years)															Un- specified	Total Under 18	
		<10	10-14	15-19	20-24	25-29	30-34	35-39	40-44	45-49	50-54	55-59	60-64	65-69	70-74	75-79			80+
Racial Appearance																			
Aboriginal	337	7	18	44	50	41	41	25	24	19	7	7	7	0	0	0	6	51	
Asian	4624	29	39	295	778	793	562	452	359	439	331	210	117	53	34	15	12	106	179
Caucasian	69742	322	1200	4894	7297	7318	7239	8142	7109	6730	5691	4513	3406	2076	1269	720	740	1076	3521
Other	7834	37	79	394	1751	1982	1087	680	508	451	310	215	125	59	17	13	6	120	237
Unspecified	29498	231	504	1940	4066	3821	2875	2811	2565	2374	2055	1580	1246	716	475	342	337	1560	1454
TOTAL	112035	626	1840	7567	13942	13955	11804	12126	10566	10018	8406	6525	4901	2911	1795	1090	1095	2868	5442

Please note that "Racial Appearance" is based on the subjective assessment of attending police and is recorded primarily for operational purposes only. Extreme care should be exercised in the interpretation of statistics on ethnicity as "Racial Appearance" is one limited indicator of ethnicity based on appearance only and does not necessarily mean that the persons attributed to a particular ethnic group are in fact of that origin. Similarly, statistics published elsewhere in this publication on Country of Birth provide another, but limited, indicator of a person's ethnic background.

Table 3.3.3: Females

	Total Females	Age Group (years)															Un- specified	Total Under 18	
		<10	10-14	15-19	20-24	25-29	30-34	35-39	40-44	45-49	50-54	55-59	60-64	65-69	70-74	75-79			80+
Racial Appearance																			
Aboriginal	777	7	32	110	149	94	90	111	94	39	30	11	2	1	0	0	2	5	88
Asian	3974	19	53	277	690	725	458	425	377	304	280	157	70	31	22	12	9	65	172
Caucasian	54747	505	1268	4253	6838	6167	5721	6438	5614	4737	3795	2812	2019	1175	835	617	922	1031	3548
Other	3236	40	71	284	588	638	474	345	291	179	121	70	34	26	10	9	6	50	234
Unspecified	23240	259	583	1787	3239	2817	2303	2419	2049	1888	1350	1032	777	447	395	253	386	1256	1548
TOTAL	85974	830	2007	6711	11504	10441	9046	9738	8425	7147	5576	4082	2902	1680	1262	891	1325	2407	5590

VICTIMS AND FREQUENCY OF VICTIMISATION BY AGE GROUP AND SEX, 2009/10

Table 3.4


Times Victimised During 2009/10 No.		Total Persons		Age Group (years)																	Total Under 18
		No.	%	<10	10-14	15-19	20-24	25-29	30-34	35-39	40-44	45-49	50-54	55-59	60-64	65-69	70-74	75-79	80+	Un- specified	
One	Male	88737	50.5	516	1484	5990	11146	11010	9223	9453	8120	7803	6596	5210	4034	2376	1458	918	914	2486	4398
	Female	66802	38.0	601	1346	5120	8688	7980	6805	7176	6415	5581	4566	3424	2501	1470	1093	772	1184	2080	4030
	Total*	157250	89.5	1122	2836	11148	19959	19100	16123	16730	14677	13544	11304	8723	6616	3891	2594	1729	2131	5023	8454
Two	Male	8487	4.8	31	116	579	1044	1103	948	936	879	803	663	478	319	191	130	59	59	149	347
	Female	6169	3.5	53	163	529	880	743	733	773	629	556	358	238	149	77	60	46	52	130	416
	Total*	14760	8.4	84	279	1113	1933	1857	1685	1715	1518	1363	1028	720	478	273	192	106	113	303	766
Three	Male	1315	0.7	8	17	99	151	155	152	150	142	127	108	70	48	31	13	12	9	23	67
	Female	1230	0.7	21	49	92	187	184	149	172	118	93	53	33	21	15	13	6	10	14	107
	Total*	2571	1.5	29	67	192	339	341	302	324	266	222	162	103	69	46	26	18	19	46	175
Four	Male	333	0.2	5	11	17	43	43	31	45	32	41	17	22	9	9	2	3	1	2	22
	Female	365	0.2	8	13	30	49	51	43	53	53	29	11	14	3	2	1	2	1	2	37
	Total*	702	0.4	13	24	47	92	95	74	98	86	70	28	37	12	11	3	5	2	5	59
Five	Male	94	0.1	0	2	6	10	9	14	11	9	7	6	5	4	1	5	0	3	0	5
	Female	137	0.1	4	9	12	22	21	13	27	12	5	9	0	2	0	0	0	0	1	18
	Total*	231	0.1	6	11	18	32	30	27	38	21	12	15	5	6	1	5	0	3	1	23
>Five	Male	82	0.0	0	0	9	5	5	8	16	10	6	6	6	2	2	1	0	2	1	7
	Female	139	0.1	6	10	14	28	14	12	24	14	5	5	3	1	0	1	0	0	2	27
	Total*	221	0.1	6	13	23	33	19	20	40	24	11	11	9	3	2	2	0	2	3	34

* Includes persons where sex is unspecified.

Note: The frequency is based on the number of times a person has reported during 2009/10 that they were a victim of crime. The first time a person reports that they are a victim of crime is used to obtain age and sex details.

ALLEGED OFFENDERS

Table 4.1	Alleged Offenders Processed By Offence Category, Age Category And Sex, 2009/10.....	36
	Alleged Offenders Processed By Offence Category, Method Of Processing And Age Category, 2009/10	
Table 4.2.1	Persons	38
Table 4.2.2	Males	39
Table 4.2.3	Females	40
Figure 4.1	Alleged Offenders - Method Of Processing, 2009/10	41
	Alleged Offenders Processed By Offence Category And Age Group, 2009/10	
Table 4.3.1	Persons	43
Table 4.3.2	Males	44
Table 4.3.3	Females	45
	Alleged Offenders Processed - Age Distribution, 2009/10	
Figure 4.2.1	Crime Against The Person	46
Figure 4.2.2	Crime Against Property	48
Figure 4.2.3	Drugs	52
Figure 4.2.4	Other Crime	53
Table 4.4	Alleged Offenders Processed By Offence Category And Appearance, 2009/10	55
	Alleged Offenders Processed By Offence Category And Country Of Birth, 2009/10	
Table 4.5.1	Persons	56
Table 4.5.2	Males	58
Table 4.5.3	Females	60
Table 4.6	Alleged Offenders Processed By Offence Category And Duration To Arrest An Offender, 2009/10	62
Table 4.7	Alleged Offenders Processed Per Incident, 2009/10	63



ALLEGED OFFENDERS PROCESSED BY OFFENCE CATEGORY, AGE CATEGORY AND SEX, 2009/10

Table 4.1

	Persons																	
	Total*						Adults <60 (years)						Adults 60+ (years)					
	Male		Females		Total*		Male		Females		Total*		Male		Females		Total*	
	No.	% Change	No.	% Change	No.	% Change	No.	% Change	No.	% Change	No.	% Change	No.	% Change	No.	% Change	No.	% Change
Crime Against The Person																		
Homicide	2	-84.6	1	-66.7	3	-81.3	181	35.1	36	56.5	219	39.5	9	50.0	5	150.0	14	75.0
Rape	151	88.8	2	0.0	153	91.3	667	3.3	8	100.0	678	4.1	30	36.4	0	0.0	30	25.0
Sex (non-Rape)	456	13.2	10	-33.3	466	11.5	2139	3.5	49	-40.2	2196	2.1	176	4.8	2	0.0	180	5.3
Robbery	1069	-2.0	138	16.0	1207	-0.2	1128	-10.6	125	-18.3	1254	-11.4	1	-50.0	0	0.0	1	-50.0
Assault	3776	2.9	1191	18.0	4972	6.2	19913	2.5	3677	8.1	23637	3.5	444	19.0	42	-2	487	16.8
Abduction/Kidnap	43	30.3	16	166.7	59	51.3	339	18.9	35	25.0	375	19.8	3	50	1	0	4	100
<i>Sub-Total</i>	<i>5497</i>	<i>3.9</i>	<i>1358</i>	<i>17.9</i>	<i>6860</i>	<i>6.5</i>	<i>24367</i>	<i>2.3</i>	<i>3930</i>	<i>6.5</i>	<i>28359</i>	<i>3.0</i>	<i>663</i>	<i>15.7</i>	<i>50</i>	<i>2.0</i>	<i>716</i>	<i>14.7</i>
Crime Against Property																		
Arson	352	-4.3	36	-49.3	389	-11.4	552	43.4	51	-19.0	603	34.6	6	50.0	1	0.0	7	75.0
Property Damage	4351	-16.9	618	2.7	4972	-14.9	7852	4.9	1134	10.1	8999	5.6	99	52.3	21	50.0	121	53.2
Burglary (Aggravated)	297	82.2	37	117.6	334	85.6	997	3.6	186	24.0	1184	6.5	6	20.0	0	0.0	6	20.0
Burglary (Residential)	1354	-16.3	156	17.3	1510	-13.7	3599	8.7	438	2.1	4038	8.0	145	663.2	1	0.0	148	640.0
Burglary (Other)	1618	-10.2	198	40.4	1818	-6.4	3171	-10.7	249	-4.2	3421	-10.2	2	-60.0	0	0.0	2	-66.7
Deception	324	-9.7	139	-4.8	464	-8.1	5763	-17.5	2653	-4.3	8421	-13.7	178	56.1	9	-72.7	187	27.2
Handle Stolen Goods	581	-3.5	103	-6.4	685	-3.8	3504	-6.7	882	-9.2	4389	-7.1	23	4.5	12	71.4	35	20.7
Theft From Motor Vehicle	2366	36.8	111	-41.3	2478	29.2	3602	-6.2	319	-13.6	3923	-6.8	7	133.3	1	0.0	8	166.7
Theft (Shopsteal)	2801	-7.5	3142	9.7	5951	1.0	6649	4.6	5744	7.2	12418	5.9	308	12.4	346	6.5	666	10.4
Theft Of Motor Vehicle	1735	-9.5	297	-7.2	2033	-9.1	2105	-23.6	242	-26.0	2347	-23.9	11	22.2	0	0.0	11	22.2
Theft Of Bicycle	222	2.3	18	0.0	240	2.1	203	-26.2	7	-63.2	210	-28.6	0	0.0	0	0.0	0	0.0
Theft (Other)	1617	9.1	489	14.0	2108	10.3	5412	-6.4	1869	-6.6	7289	-6.4	100	9.9	36	20.0	137	13
<i>Sub-Total</i>	<i>17618</i>	<i>-4.9</i>	<i>5344</i>	<i>6.0</i>	<i>22982</i>	<i>-2.5</i>	<i>43409</i>	<i>-4.5</i>	<i>13774</i>	<i>0.2</i>	<i>57242</i>	<i>-3.3</i>	<i>885</i>	<i>44.4</i>	<i>427</i>	<i>3.9</i>	<i>1328</i>	<i>29.2</i>
Drugs																		
Drug (Cult., Manuf., Traff.)	82	12.3	8	-60.0	90	-3.2	3468	7.3	672	-4.8	4145	5.1	54	8.0	10	-47.4	66	-4.3
Drug (Possess, Use)	621	22.0	140	48.9	762	26.4	8032	-0.8	1517	-9.4	9571	-2.1	37	23.3	9	28.6	46	24.3
<i>Sub-Total</i>	<i>703</i>	<i>20.8</i>	<i>148</i>	<i>29.8</i>	<i>852</i>	<i>22.4</i>	<i>11500</i>	<i>1.5</i>	<i>2189</i>	<i>-8.0</i>	<i>13716</i>	<i>0.0</i>	<i>91</i>	<i>13.8</i>	<i>19</i>	<i>-26.9</i>	<i>112</i>	<i>5.7</i>
Other Crime																		
Going Equipped To Steal	81	5	9	-25	90	1.1	375	11.9	59	13.5	434	12.1	2	-33.3	0	0.0	2	-33.3
Justice Procedures	811	-1.9	292	27.0	1103	4.4	10724	1.3	2474	3.1	13225	1.8	191	15.1	34	6.3	225	13.6
Regulated Public Order	737	-23.1	263	6.0	1002	-17.0	521	2.8	106	-10.2	628	0.5	33	-5.7	3	200.0	38	5.6
Weapons / Explosives	902	8.4	88	23.9	990	9.6	4807	-5.3	464	-1.5	5278	-4.9	130	1.6	5	-28.6	136	0.7
Harassment	88	57.1	39	85.7	127	64.9	1246	24.6	238	23.3	1485	24.5	31	6.9	1	-83.3	32	-8.6
Behaviour In Public	516	4.5	127	21.0	643	7.3	6582	33.5	717	36.3	7322	34.2	66	20.0	11	0.0	77	40.0
Other	1028	-10.1	187	4.5	1216	-8.1	2741	-0.9	527	3.7	3278	0.1	68	13.3	12	140.0	81	24.6
<i>Sub-Total</i>	<i>4163</i>	<i>-5.1</i>	<i>1005</i>	<i>16.1</i>	<i>5171</i>	<i>-1.6</i>	<i>26996</i>	<i>7.1</i>	<i>4585</i>	<i>7.5</i>	<i>31650</i>	<i>7.4</i>	<i>521</i>	<i>9.5</i>	<i>66</i>	<i>29.4</i>	<i>591</i>	<i>12.1</i>
TOTAL	27981	-2.8	7855	9.5	35865	-0.3	106272	0.4	24478	1.6	130967	0.8	2160	24.0	562	4.7	2747	20.2

* Includes persons where sex is unspecified.

** Includes persons where date of birth is unspecified.

ALLEGED OFFENDERS PROCESSED BY OFFENCE CATEGORY, AGE CATEGORY AND SEX, 2009/10

Table 4.1 (continued)

Male		Total Persons**		Total*	
No.	% Change	No.	% Change	No.	% Change
193	25.3	43	38.7	238	28.6
858	13.6	10	66.7	871	14.3
2788	5.0	61	-39	2860	3.7
2207	-6.4	263	-3.3	2471	-6.1
24276	2.9	4943	10.2	29274	4.2
389	21.2	52	48.6	442	24.2
30711	2.9	5372	9	36156	4.0
913	19.7	91	-32.1	1005	12
12378	-3.7	1790	8.2	14219	-2
1306	15.2	223	33.5	1530	17.6
5109	3	602	6.2	5714	3.4
4808	-10.5	453	12.4	5264	-8.9
6315	-15.6	2813	-6.2	9134	-12.9
4123	-6.3	1000	-8.4	5127	-6.6
5996	7.2	433	-22.5	6434	4.6
9819	1.0	9307	8.2	19176	4.6
3859	-17.7	542	-16.5	4402	-17.6
427	-13.9	25	-32.4	452	-15.2
7165	-3.2	2413	-3.4	9594	-3.1
62218	-4.1	19692	1.7	82051	-2.6
3619	7.7	697	-7.2	4323	5.1
8739	0.7	1679	-5.8	10443	-0.2
12358	2.7	2376	-6.2	14766	1.3
459	10.1	69	7.8	528	9.8
11757	1.2	2815	5.2	14600	2.2
1303	-13.6	376	2.2	1684	-10.2
5863	-3.2	562	2.2	6434	-2.7
1372	25.6	282	27.6	1655	26.0
7242	30.6	860	35	8128	31.5
3866	-3.1	733	5.2	4612	-1.7
31862	5.4	5697	9.3	37641	6.2
137149	0.1	33137	3.4	170614	0.9

ALLEGED OFFENDERS PROCESSED BY OFFENCE CATEGORY, METHOD OF PROCESSING & AGE GROUP, 2009/10

Table 4.2.1: Persons

	Arrest			Caution			Summons			Other**			Total Persons Processed		
	Juveniles	Adults	Total*	Juveniles	Adults	Total*	Juveniles	Adults	Total*	Juveniles	Adults	Total*	Juveniles	Adults	Total*
Crime Against The Person															
Homicide	2	161	163	0	0	0	1	58	60	0	14	15	3	233	238
Rape	31	138	169	0	0	0	66	317	388	56	253	314	153	708	871
Sex (non-Rape)	77	736	813	27	0	27	257	1180	1449	105	460	571	466	2376	2860
Robbery	728	912	1649	28	0	28	336	232	568	115	111	226	1207	1255	2471
Assault	1449	7526	9023	682	0	692	2375	12578	15040	466	4020	4519	4972	24124	29274
Abduction/Kidnap	33	253	287	0	0	0	15	98	116	11	28	39	59	379	442
<i>Sub-Total</i>	2320	9726	12104	737	0	747	3050	14463	17621	753	4886	5684	6860	29075	36156
Crime Against Property															
Arson	129	404	533	107	0	111	123	131	256	30	75	105	389	610	1005
Property Damage	1141	3097	4259	1228	0	1241	2267	4488	6841	336	1535	1878	4972	9120	14219
Burglary (Aggravated)	245	861	1111	6	0	6	61	217	279	22	112	134	334	1190	1530
Burglary (Residential)	749	3354	4112	241	0	246	365	559	926	155	272	429	1510	4186	5714
Burglary (Other)	838	2648	3497	454	0	461	426	591	1022	100	183	283	1818	3423	5264
Deception	117	4618	4764	119	0	120	206	3677	3912	22	313	338	464	8608	9134
Handle Stolen Goods	314	2878	3198	53	0	54	279	1372	1662	39	174	213	685	4424	5127
Theft From Motor Vehicle	1667	2751	4425	226	0	228	487	937	1438	98	243	343	2478	3931	6434
Theft (Shopsteal)	881	4928	5819	3432	585	4057	1479	3153	4653	159	4418	4647	5951	13084	19176
Theft Of Motor Vehicle	1230	1535	2769	203	0	205	489	592	1085	111	231	343	2033	2358	4402
Theft Of Bicycle	73	92	166	53	0	53	91	99	191	23	19	42	240	210	452
Theft (Other)	627	3600	4239	589	0	595	717	3072	3821	175	754	939	2108	7426	9594
<i>Sub-Total</i>	8011	30766	38892	6711	585	7377	6990	18888	26086	1270	8329	9694	22982	58570	82051
Drugs															
Drug (Cult., Manuf., Traff.)	35	3348	3391	20	0	20	34	750	798	1	113	114	90	4211	4323
Drug (Possess, Use)	158	4274	4444	391	3044	3472	189	2092	2296	24	207	231	762	9617	10443
<i>Sub-Total</i>	193	7622	7835	411	3044	3492	223	2842	3094	25	320	345	852	13828	14766
Other Crime															
Going Equipped To Steal	59	297	358	8	0	8	21	124	145	2	15	17	90	436	528
Justice Procedures	363	5211	5591	76	0	77	620	7392	8039	44	847	893	1103	13450	14600
Regulated Public Order	61	138	199	267	0	273	573	468	1050	101	60	162	1002	666	1684
Weapons / Explosives	248	2355	2611	261	0	266	440	2861	3317	41	198	240	990	5414	6434
Harassment	30	717	754	41	0	42	44	661	707	12	139	152	127	1517	1655
Behaviour In Public	87	624	714	82	0	83	308	1246	1561	166	5529	5770	643	7399	8128
Other	177	908	1091	435	0	444	507	2040	2564	97	411	513	1216	3359	4612
<i>Sub-Total</i>	1025	10250	11318	1170	0	1193	2513	14792	17383	463	7199	7747	5171	32241	37641
TOTAL	11549	58364	70149	9029	3629	12809	12776	50985	64184	2511	20734	23470	35865	133714	170614

* Includes persons where date of birth is unspecified.

** Includes the following: complaint withdrawn; alleged offender is underage, insane or deceased; or warrant issued. This also includes penalty notices and offender warnings issued as of 01 July 2009.

Note: The above table includes offenders processed for offences reported prior to 2009/10 and where the age of the alleged offender is unknown.

ALLEGED OFFENDERS PROCESSED BY OFFENCE CATEGORY, METHOD OF PROCESSING & AGE GROUP, 2009/10

Table 4.2.2: Males

	Arrest			Caution			Summons			Other**			Total Persons Processed		
	Juveniles	Adults	Total*	Juveniles	Adults	Total*	Juveniles	Adults	Total*	Juveniles	Adults	Total*	Juveniles	Adults	Total*
Crime Against The Person															
Homicide	2	129	131	0	0	0	0	49	49	0	12	13	2	190	193
Rape	31	138	169	0	0	0	64	314	383	56	245	306	151	697	858
Sex (non-Rape)	75	730	805	26	0	26	254	1150	1415	101	435	542	456	2315	2788
Robbery	655	828	1492	24	0	24	287	205	492	103	96	199	1069	1129	2207
Assault	1166	6707	7918	463	0	469	1801	10404	12278	346	3246	3611	3776	20357	24276
Abduction/Kidnap	27	228	256	0	0	0	10	90	103	6	24	30	43	342	389
<i>Sub-Total</i>	<i>1956</i>	<i>8760</i>	<i>10771</i>	<i>513</i>	<i>0</i>	<i>519</i>	<i>2416</i>	<i>12212</i>	<i>14720</i>	<i>612</i>	<i>4058</i>	<i>4701</i>	<i>5497</i>	<i>25030</i>	<i>30711</i>
Crime Against Property															
Arson	115	379	494	96	0	97	112	117	231	29	62	91	352	558	913
Property Damage	1012	2855	3887	1030	0	1039	2007	3854	5903	302	1242	1549	4351	7951	12378
Burglary (Aggravated)	218	742	965	6	0	6	55	170	226	18	91	109	297	1003	1306
Burglary (Residential)	672	3048	3728	204	0	205	332	468	801	146	227	374	1354	3743	5109
Burglary (Other)	755	2471	3235	400	0	403	377	539	921	86	162	248	1618	3172	4808
Deception	101	3269	3396	73	0	74	134	2451	2606	16	221	239	324	5941	6315
Handle Stolen Goods	275	2379	2658	43	0	44	228	1020	1258	35	128	163	581	3527	4123
Theft From Motor Vehicle	1610	2566	4183	205	0	205	457	825	1294	94	218	314	2366	3609	5996
Theft (Shopsteal)	609	3111	3726	1435	250	1703	689	1487	2188	68	2109	2202	2801	6957	9819
Theft Of Motor Vehicle	1084	1405	2492	157	0	157	403	514	921	91	197	289	1735	2116	3859
Theft Of Bicycle	67	88	156	48	0	48	86	97	184	21	18	39	222	203	427
Theft (Other)	540	2864	3415	400	0	404	566	2158	2740	111	490	606	1617	5512	7165
<i>Sub-Total</i>	<i>7058</i>	<i>25177</i>	<i>32335</i>	<i>4097</i>	<i>250</i>	<i>4385</i>	<i>5446</i>	<i>13700</i>	<i>19273</i>	<i>1017</i>	<i>5165</i>	<i>6223</i>	<i>17618</i>	<i>44292</i>	<i>62218</i>
Drugs															
Drug (Cult., Manuf., Traff.)	34	2852	2891	19	0	19	29	593	632	0	77	77	82	3522	3619
Drug (Possess, Use)	133	3624	3769	325	2548	2898	143	1740	1895	20	157	177	621	8069	8739
<i>Sub-Total</i>	<i>167</i>	<i>6476</i>	<i>6660</i>	<i>344</i>	<i>2548</i>	<i>2917</i>	<i>172</i>	<i>2333</i>	<i>2527</i>	<i>20</i>	<i>234</i>	<i>254</i>	<i>703</i>	<i>11591</i>	<i>12358</i>
Other Crime															
Going Equipped To Steal	54	260	315	8	0	8	17	102	119	2	15	17	81	377	459
Justice Procedures	290	4401	4705	36	0	36	458	5840	6314	27	674	702	811	10915	11757
Regulated Public Order	47	129	176	172	0	176	452	378	837	66	47	114	737	554	1303
Weapons / Explosives	224	2159	2388	246	0	251	395	2604	3012	37	174	212	902	4937	5863
Harassment	23	652	681	21	0	21	36	525	562	8	100	108	88	1277	1372
Behaviour In Public	75	532	610	50	0	51	247	1002	1255	144	5114	5326	516	6648	7242
Other	159	797	960	350	0	356	443	1677	2136	76	335	414	1028	2809	3866
<i>Sub-Total</i>	<i>872</i>	<i>8930</i>	<i>9835</i>	<i>883</i>	<i>0</i>	<i>899</i>	<i>2048</i>	<i>12128</i>	<i>14235</i>	<i>360</i>	<i>6459</i>	<i>6893</i>	<i>4163</i>	<i>27517</i>	<i>31862</i>
TOTAL	10053	49343	59601	5837	2798	8720	10082	40373	50755	2009	15916	18071	27981	108430	137149

* Includes persons where date of birth is unspecified.

** Includes the following: complaint withdrawn; alleged offender is underage, insane or deceased; or warrant issued. This also includes penalty notices and offender warnings issued as of 01 July 2009.

Note: The above table includes offenders processed for offences reported prior to 2009/10 and where the age of the alleged offender is unknown.

ALLEGED OFFENDERS PROCESSED BY OFFENCE CATEGORY, METHOD OF PROCESSING & AGE GROUP, 2009/10

Table 4.2.3: Females

	Arrest			Caution			Summons			Other**			Total Persons Processed		
	Juveniles	Adults	Total*	Juveniles	Adults	Total*	Juveniles	Adults	Total*	Juveniles	Adults	Total*	Juveniles	Adults	Total*
Crime Against The Person															
Homicide	0	31	31	0	0	0	1	8	10	0	2	2	1	41	43
Rape	0	0	0	0	0	0	2	2	4	0	6	6	2	8	10
Sex (non-Rape)	2	6	8	1	0	1	3	25	28	4	20	24	10	51	61
Robbery	73	83	156	4	0	4	49	27	76	12	15	27	138	125	263
Assault	283	815	1101	218	0	221	572	2137	2722	118	767	899	1191	3719	4943
Abduction/Kidnap	6	25	31	0	0	0	5	8	13	5	3	8	16	36	52
<i>Sub-Total</i>	<i>364</i>	<i>960</i>	<i>1327</i>	<i>223</i>	<i>0</i>	<i>226</i>	<i>632</i>	<i>2207</i>	<i>2853</i>	<i>139</i>	<i>813</i>	<i>966</i>	<i>1358</i>	<i>3980</i>	<i>5372</i>
Crime Against Property															
Arson	14	25	39	11	0	14	10	14	24	1	13	14	36	52	91
Property Damage	129	242	372	195	0	199	260	625	895	34	288	324	618	1155	1790
Burglary (Aggravated)	27	119	146	0	0	0	6	47	53	4	20	24	37	186	223
Burglary (Residential)	77	306	384	37	0	41	33	90	124	9	43	53	156	439	602
Burglary (Other)	82	177	261	53	0	57	49	51	100	14	21	35	198	249	453
Deception	16	1349	1368	46	0	46	72	1221	1301	5	92	98	139	2662	2813
Handle Stolen Goods	39	497	538	9	0	9	51	351	403	4	46	50	103	894	1000
Theft From Motor Vehicle	57	185	242	21	0	23	29	112	141	4	23	27	111	320	433
Theft (Shopsteal)	272	1817	2093	1989	329	2340	790	1664	2463	91	2280	2411	3142	6090	9307
Theft Of Motor Vehicle	146	130	277	45	0	47	86	78	164	20	34	54	297	242	542
Theft Of Bicycle	6	4	10	5	0	5	5	2	7	2	1	3	18	7	25
Theft (Other)	87	732	820	187	0	189	151	911	1074	64	262	330	489	1905	2413
<i>Sub-Total</i>	<i>952</i>	<i>5583</i>	<i>6550</i>	<i>2598</i>	<i>329</i>	<i>2970</i>	<i>1542</i>	<i>5166</i>	<i>6749</i>	<i>252</i>	<i>3123</i>	<i>3423</i>	<i>5344</i>	<i>14201</i>	<i>19692</i>
Drugs															
Drug (Cult., Manuf., Traff.)	1	491	495	1	0	1	5	155	164	1	36	37	8	682	697
Drug (Possess, Use)	25	648	673	65	478	554	46	351	399	4	49	53	140	1526	1679
<i>Sub-Total</i>	<i>26</i>	<i>1139</i>	<i>1168</i>	<i>66</i>	<i>478</i>	<i>555</i>	<i>51</i>	<i>506</i>	<i>563</i>	<i>5</i>	<i>85</i>	<i>90</i>	<i>148</i>	<i>2208</i>	<i>2376</i>
Other Crime															
Going Equipped To Steal	5	37	43	0	0	0	4	22	26	0	0	0	9	59	69
Justice Procedures	73	801	877	40	0	41	162	1535	1707	17	172	190	292	2508	2815
Regulated Public Order	13	9	22	94	0	96	121	87	210	35	13	48	263	109	376
Weapons / Explosives	24	194	221	15	0	15	45	251	298	4	24	28	88	469	562
Harassment	7	65	73	20	0	21	8	135	144	4	39	44	39	239	282
Behaviour In Public	12	92	104	32	0	32	61	243	305	22	393	419	127	728	860
Other	18	111	131	84	0	87	64	355	419	21	73	96	187	539	733
<i>Sub-Total</i>	<i>152</i>	<i>1309</i>	<i>1471</i>	<i>285</i>	<i>0</i>	<i>292</i>	<i>465</i>	<i>2628</i>	<i>3109</i>	<i>103</i>	<i>714</i>	<i>825</i>	<i>1005</i>	<i>4651</i>	<i>5697</i>
TOTAL	1494	8991	10516	3172	807	4043	2690	10507	13274	499	4735	5304	7855	25040	33137

* Includes persons where date of birth is unspecified.

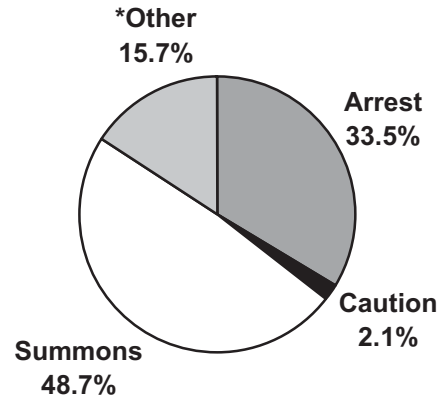
** Includes the following: complaint withdrawn; alleged offender is underage, insane or deceased; or warrant issued. This also includes penalty notices and offender warnings issued as of 1 July 2009.

Note: The above table includes offenders processed for offences reported prior to 2009/10 and where the age of the alleged offender is unknown.

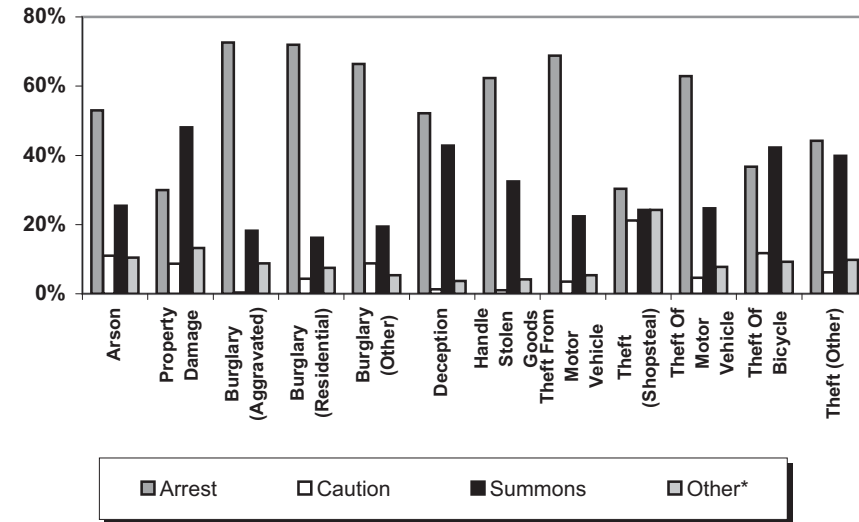
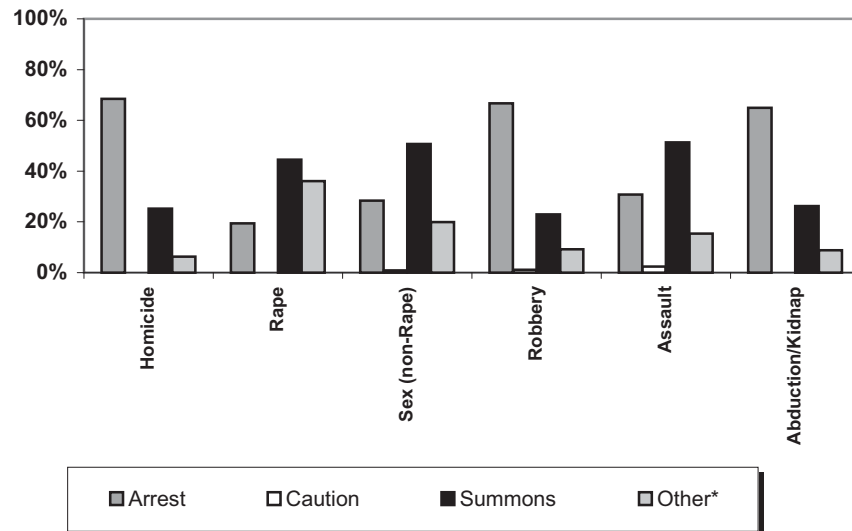
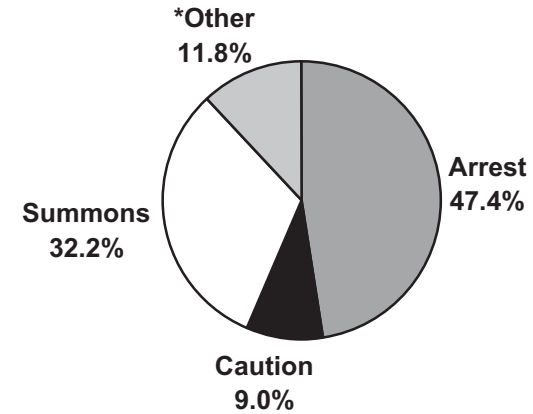
ALLEGED OFFENDERS - METHOD OF PROCESSING, 2009/10

Figure 4.1

Crime Against The Person



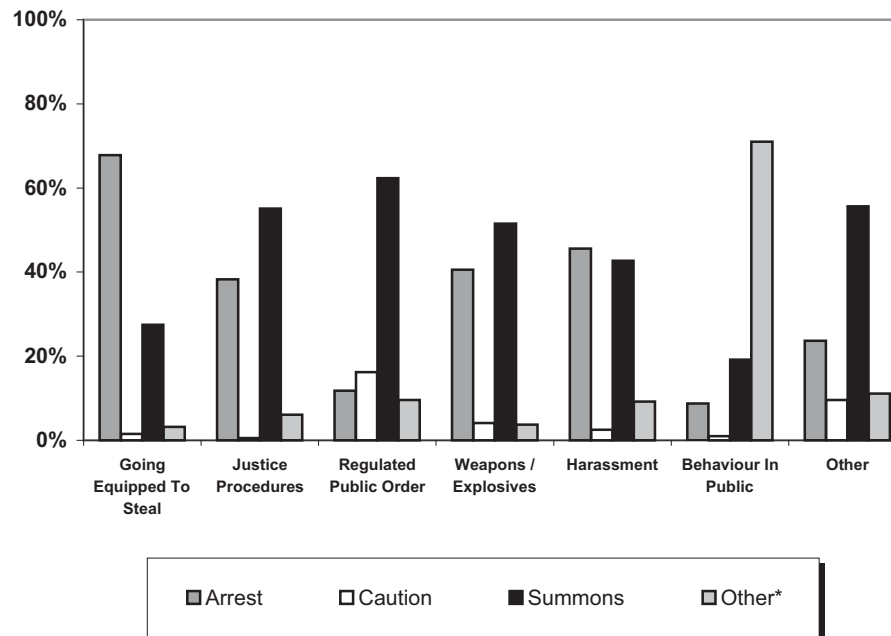
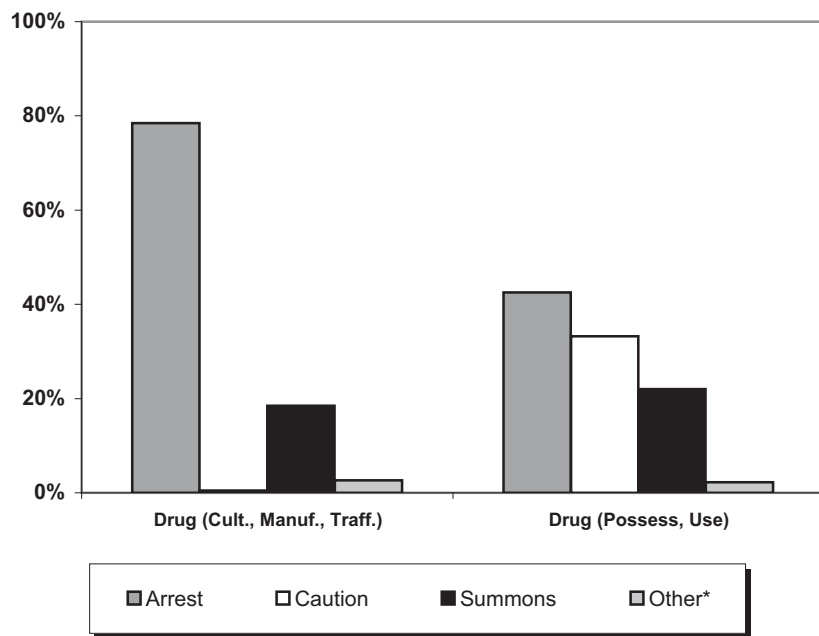
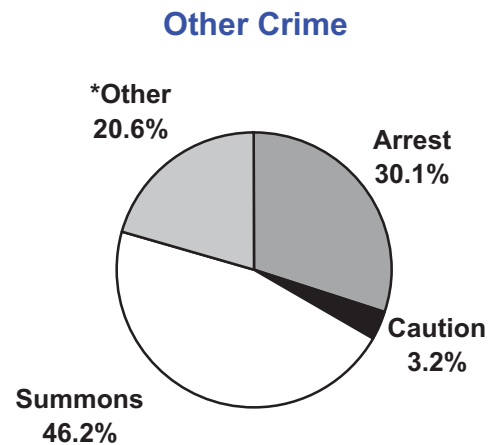
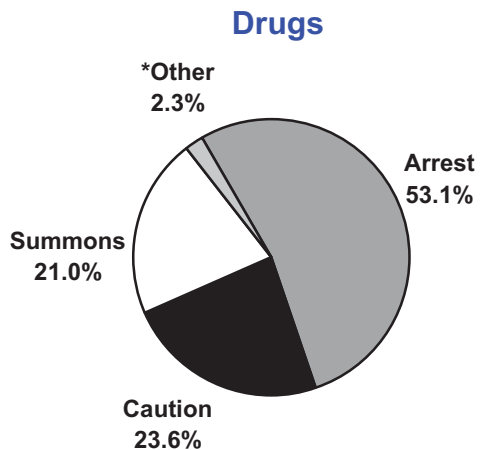
Crime Against Property



* Includes the following: complaint withdrawn; alleged offender is underage, insane or deceased; or warrant issued. This also includes penalty notices and offender warnings issued as of 01 July 2009.

ALLEGED OFFENDERS - METHOD OF PROCESSING, 2009/10

Figure 4.1 (continued)



* Includes the following: complaint withdrawn; alleged offender is underage, insane or deceased; or warrant issued. This also includes penalty notices and offender warnings issued as of 01 July 2009.

ALLEGED OFFENDERS PROCESSED BY OFFENCE CATEGORY AND AGE GROUP, 2009/10

Table 4.3.1: Persons

	Total Persons	Age Group (years)																Total Under 18	
		<10	10-14	15-19	20-24	25-29	30-34	35-39	40-44	45-49	50-54	55-59	60-64	65-69	70-74	75-79	80+		Un- specified
Crime Against The Person																			
Homicide	238	0	0	24	49	42	25	21	26	17	10	8	10	0	1	1	2	2	3
Rape	871	0	47	175	125	112	94	114	58	66	21	19	14	13	2	1	0	10	153
Sex (non-Rape)	2860	3	235	371	238	312	326	389	278	191	207	112	66	57	23	15	19	18	466
Robbery	2471	1	280	1282	325	220	152	96	60	32	12	1	1	0	0	0	0	9	1207
Assault	29274	1	1338	6569	5337	3851	3125	3242	2363	1564	791	428	257	119	63	28	20	178	4972
Abduction/Kidnap	442	0	22	63	87	78	59	48	33	21	11	12	2	1	0	1	0	4	59
<i>Sub-Total</i>	<i>36156</i>	<i>5</i>	<i>1922</i>	<i>8484</i>	<i>6161</i>	<i>4615</i>	<i>3781</i>	<i>3910</i>	<i>2818</i>	<i>1891</i>	<i>1052</i>	<i>580</i>	<i>350</i>	<i>190</i>	<i>89</i>	<i>46</i>	<i>41</i>	<i>221</i>	<i>6860</i>
Crime Against Property																			
Arson	1005	5	180	328	122	50	29	210	23	34	8	3	4	2	1	0	0	6	389
Property Damage	14219	12	1784	5196	2366	1306	1135	942	581	359	175	115	69	27	12	8	5	127	4972
Burglary (Aggravated)	1530	0	80	390	255	264	209	145	82	56	22	15	2	2	2	0	0	6	334
Burglary (Residential)	5714	2	596	1405	669	887	770	618	320	88	82	111	118	27	0	2	1	18	1510
Burglary (Other)	5264	6	631	1749	726	689	512	563	231	92	34	6	1	0	0	1	0	23	1818
Deception	9134	1	62	986	1693	1951	1482	1138	712	416	276	168	69	104	11	2	1	62	464
Handle Stolen Goods	5127	0	136	1029	909	881	772	565	371	240	125	46	21	7	7	0	0	18	685
Theft From Motor Vehicle	6434	1	744	2570	840	690	729	486	207	111	18	5	4	0	1	3	0	25	2478
Theft (Shopsteal)	19176	12	2315	5072	2546	2267	1965	1522	1081	715	493	381	267	144	139	60	56	141	5951
Theft Of Motor Vehicle	4402	0	409	2225	573	411	366	210	105	57	19	5	8	1	1	1	0	11	2033
Theft Of Bicycle	452	0	91	185	50	40	27	27	19	9	0	2	0	0	0	0	0	2	240
Theft (Other)	9594	6	627	2400	1619	1341	1209	950	576	305	252	112	84	33	8	12	0	60	2108
<i>Sub-Total</i>	<i>82051</i>	<i>45</i>	<i>7655</i>	<i>23535</i>	<i>12368</i>	<i>10777</i>	<i>9205</i>	<i>7376</i>	<i>4308</i>	<i>2482</i>	<i>1504</i>	<i>969</i>	<i>647</i>	<i>347</i>	<i>182</i>	<i>89</i>	<i>63</i>	<i>499</i>	<i>22982</i>
Drugs																			
Drug (Cult., Manuf., Traff.)	4323	0	14	281	764	813	666	562	457	346	218	114	37	21	6	2	0	22	90
Drug (Possess, Use)	10443	2	107	1744	2556	1971	1499	1066	692	447	171	78	27	15	3	1	0	64	762
<i>Sub-Total</i>	<i>14766</i>	<i>2</i>	<i>121</i>	<i>2025</i>	<i>3320</i>	<i>2784</i>	<i>2165</i>	<i>1628</i>	<i>1149</i>	<i>793</i>	<i>389</i>	<i>192</i>	<i>64</i>	<i>36</i>	<i>9</i>	<i>3</i>	<i>0</i>	<i>86</i>	<i>852</i>
Other Crime																			
Going Equipped To Steal	528	0	18	120	84	95	81	73	24	17	11	1	1	1	0	0	0	2	90
Justice Procedures	14600	0	225	1933	2631	2336	2186	2057	1442	885	438	195	136	59	15	11	4	47	1103
Regulated Public Order	1684	1	152	901	93	93	95	78	68	65	47	37	24	3	5	3	3	16	1002
Weapons / Explosives	6434	1	280	1385	1163	947	834	587	453	323	178	117	57	45	28	5	1	30	990
Harassment	1655	0	31	172	227	199	226	255	229	142	94	37	22	4	1	5	0	11	127
Behaviour In Public	8128	2	118	1705	2551	1358	799	635	375	218	131	73	32	22	10	3	10	86	643
Other	4612	1	439	1274	658	491	475	449	289	184	141	93	38	25	9	4	5	37	1216
<i>Sub-Total</i>	<i>37641</i>	<i>5</i>	<i>1263</i>	<i>7490</i>	<i>7407</i>	<i>5519</i>	<i>4696</i>	<i>4134</i>	<i>2880</i>	<i>1834</i>	<i>1040</i>	<i>553</i>	<i>310</i>	<i>159</i>	<i>68</i>	<i>31</i>	<i>23</i>	<i>229</i>	<i>5171</i>
TOTAL	170614	57	10961	41534	29256	23695	19847	17048	11155	7000	3985	2294	1371	732	348	169	127	1035	35865

Note: The above table includes alleged offenders processed for offences reported prior to 2009/10 and where the age of the alleged offender is unspecified. This also includes penalty notices and offender warnings issued as of 01 July 2009.

ALLEGED OFFENDERS PROCESSED BY OFFENCE CATEGORY AND AGE GROUP, 2009/10

Table 4.3.2: Males

	Total Males	Age Group (years)																Un-specified	Total Under 18
		<10	10-14	15-19	20-24	25-29	30-34	35-39	40-44	45-49	50-54	55-59	60-64	65-69	70-74	75-79	80+		
Crime Against The Person																			
Homicide	193	0	0	22	46	32	21	20	13	14	8	7	5	0	1	1	2	1	2
Rape	858	0	46	174	123	111	92	113	58	63	19	19	14	13	2	1	0	10	151
Sex (non-Rape)	2788	3	228	364	235	306	311	374	275	182	206	111	64	57	22	15	18	17	456
Robbery	2207	1	233	1165	289	197	135	87	53	26	11	0	1	0	0	0	0	9	1069
Assault	24276	1	904	5373	4556	3281	2614	2667	1967	1305	661	360	232	112	58	23	19	143	3776
Abduction/Kidnap	389	0	14	48	82	70	58	40	30	21	10	9	2	0	0	1	0	4	43
<i>Sub-Total</i>	<i>30711</i>	<i>5</i>	<i>1425</i>	<i>7146</i>	<i>5331</i>	<i>3997</i>	<i>3231</i>	<i>3301</i>	<i>2396</i>	<i>1611</i>	<i>915</i>	<i>506</i>	<i>318</i>	<i>182</i>	<i>83</i>	<i>41</i>	<i>39</i>	<i>184</i>	<i>5497</i>
Crime Against Property																			
Arson	913	4	166	293	115	47	26	204	19	22	6	2	4	1	1	0	0	3	352
Property Damage	12378	12	1497	4697	2130	1147	960	760	472	279	147	102	56	23	11	5	4	76	4351
Burglary (Aggravated)	1306	0	62	339	233	218	182	121	67	42	17	13	2	2	2	0	0	6	297
Burglary (Residential)	5109	2	522	1252	605	788	692	558	283	70	75	106	117	26	0	2	0	11	1354
Burglary (Other)	4808	4	567	1590	687	613	466	534	205	87	32	4	1	0	0	1	0	17	1618
Deception	6315	1	37	750	1189	1338	1069	811	417	236	111	128	64	103	8	2	1	50	324
Handle Stolen Goods	4123	0	110	865	739	713	625	443	280	180	99	31	12	6	5	0	0	15	581
Theft From Motor Vehicle	5996	1	717	2447	781	643	671	424	182	82	15	5	3	0	1	3	0	21	2366
Theft (Shopsteal)	9819	9	1021	2595	1431	1248	1103	800	526	345	223	149	108	62	72	39	27	61	2801
Theft Of Motor Vehicle	3859	0	309	1968	511	370	330	187	93	50	19	3	8	1	1	1	0	8	1735
Theft Of Bicycle	427	0	84	171	50	40	26	26	19	7	0	2	0	0	0	0	0	2	222
Theft (Other)	7165	6	459	1898	1257	1004	904	680	371	209	167	74	63	24	4	9	0	36	1617
<i>Sub-Total</i>	<i>62218</i>	<i>39</i>	<i>5551</i>	<i>18865</i>	<i>9728</i>	<i>8169</i>	<i>7054</i>	<i>5548</i>	<i>2934</i>	<i>1609</i>	<i>911</i>	<i>619</i>	<i>438</i>	<i>248</i>	<i>105</i>	<i>62</i>	<i>32</i>	<i>306</i>	<i>17618</i>
Drugs																			
Drug (Cult., Manuf., Traff.)	3619	0	14	243	657	708	549	472	362	273	178	94	29	18	6	1	0	15	82
Drug (Possess, Use)	8739	2	87	1486	2181	1619	1270	880	560	358	145	65	22	12	3	0	0	49	621
<i>Sub-Total</i>	<i>12358</i>	<i>2</i>	<i>101</i>	<i>1729</i>	<i>2838</i>	<i>2327</i>	<i>1819</i>	<i>1352</i>	<i>922</i>	<i>631</i>	<i>323</i>	<i>159</i>	<i>51</i>	<i>30</i>	<i>9</i>	<i>1</i>	<i>0</i>	<i>64</i>	<i>703</i>
Other Crime																			
Going Equipped To Steal	459	0	16	110	71	83	70	67	19	10	10	0	1	1	0	0	0	1	81
Justice Procedures	11757	0	144	1534	2172	1869	1782	1610	1190	708	357	169	115	47	14	11	4	31	811
Regulated Public Order	1303	0	96	685	73	64	79	61	58	60	46	36	22	2	4	2	3	12	737
Weapons / Explosives	5863	1	252	1263	1077	856	761	530	409	289	162	109	53	43	28	5	1	24	902
Harassment	1372	0	16	131	192	167	191	219	200	110	77	31	21	4	1	5	0	7	88
Behaviour In Public	7242	2	88	1503	2374	1240	681	538	303	190	115	64	25	19	9	3	10	78	516
Other	3866	0	366	1102	571	422	384	366	217	152	106	83	32	21	6	4	5	29	1028
<i>Sub-Total</i>	<i>31862</i>	<i>3</i>	<i>978</i>	<i>6328</i>	<i>6530</i>	<i>4701</i>	<i>3948</i>	<i>3391</i>	<i>2396</i>	<i>1519</i>	<i>873</i>	<i>492</i>	<i>269</i>	<i>137</i>	<i>62</i>	<i>30</i>	<i>23</i>	<i>182</i>	<i>4163</i>
TOTAL	137149	49	8055	34068	24427	19194	16052	13592	8648	5370	3022	1776	1076	597	259	134	94	736	27981

Note: The above table includes alleged offenders processed for offences reported prior to 2009/10 and where the age of the alleged offender is unspecified. This also includes penalty notices and offender warnings issued as of 01 July 2009.

ALLEGED OFFENDERS PROCESSED BY OFFENCE CATEGORY AND AGE GROUP, 2009/10

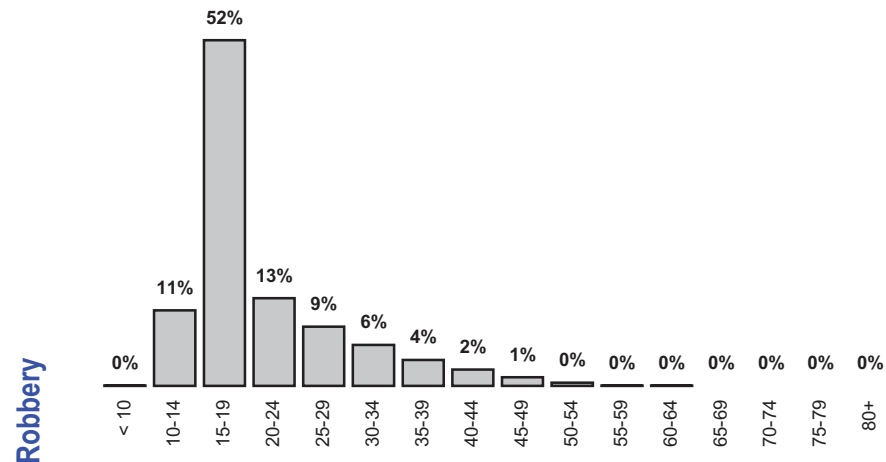
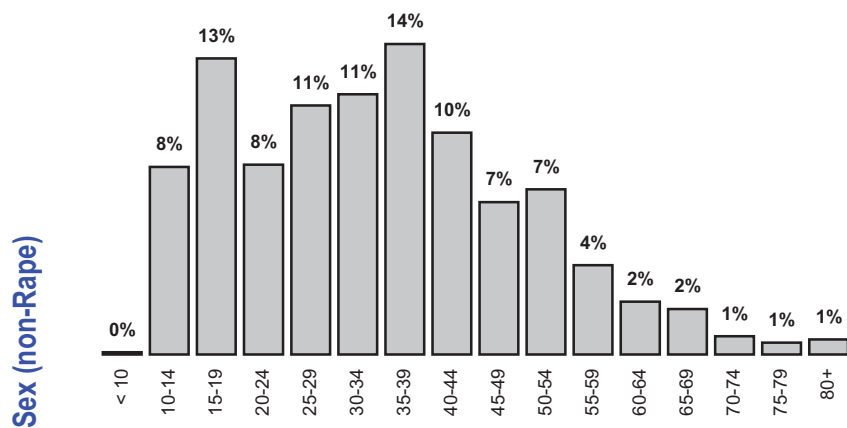
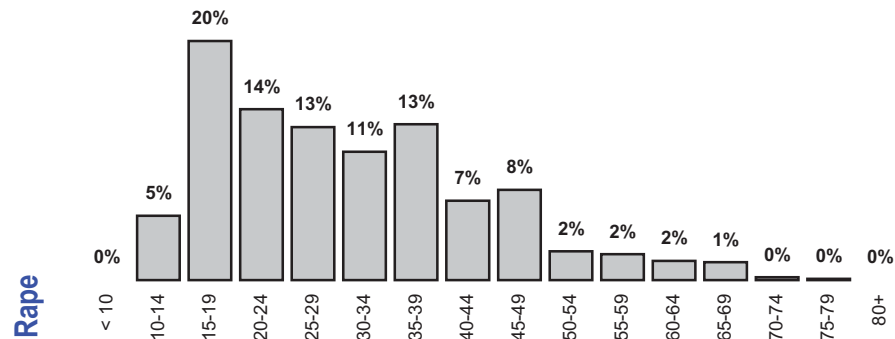
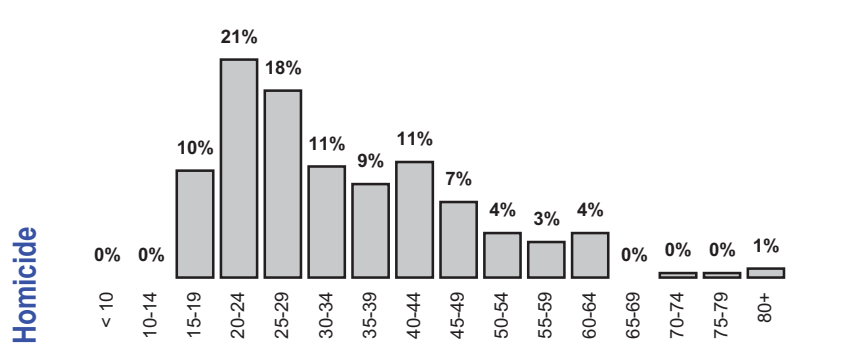
Table 4.3.3: Females

	Total Females	Age Group (years)																Un- specified	Total Under 18
		<10	10-14	15-19	20-24	25-29	30-34	35-39	40-44	45-49	50-54	55-59	60-64	65-69	70-74	75-79	80+		
Crime Against The Person																			
Homicide	43	0	0	2	3	10	4	1	13	3	1	0	5	0	0	0	0	1	1
Rape	10	0	1	1	2	1	2	1	0	1	1	0	0	0	0	0	0	0	2
Sex (non-Rape)	61	0	7	7	3	6	11	15	3	5	1	1	1	0	0	0	1	0	10
Robbery	263	0	47	117	35	23	17	9	7	6	1	1	0	0	0	0	0	0	138
Assault	4943	0	430	1194	768	562	510	572	391	252	124	65	24	7	5	5	1	33	1191
Abduction/Kidnap	52	0	8	15	5	8	1	8	3	0	1	2	0	1	0	0	0	0	16
<i>Sub-Total</i>	<i>5372</i>	<i>0</i>	<i>493</i>	<i>1336</i>	<i>816</i>	<i>610</i>	<i>545</i>	<i>606</i>	<i>417</i>	<i>267</i>	<i>129</i>	<i>69</i>	<i>30</i>	<i>8</i>	<i>5</i>	<i>5</i>	<i>2</i>	<i>34</i>	<i>1358</i>
Crime Against Property																			
Arson	91	0	14	35	7	3	3	6	4	12	2	1	0	1	0	0	0	3	36
Property Damage	1790	0	286	495	231	158	175	182	108	78	26	13	12	4	1	3	1	17	618
Burglary (Aggravated)	223	0	18	51	21	46	27	24	15	14	5	2	0	0	0	0	0	0	37
Burglary (Residential)	602	0	74	153	64	99	78	60	36	18	7	5	1	0	0	0	0	7	156
Burglary (Other)	453	2	63	158	39	76	46	29	26	5	2	1	0	0	0	0	0	6	198
Deception	2813	0	25	234	504	610	413	327	295	180	165	39	5	1	3	0	0	12	139
Handle Stolen Goods	1000	0	25	164	170	168	146	122	91	60	25	14	9	1	2	0	0	3	103
Theft From Motor Vehicle	433	0	27	122	59	47	58	62	25	27	3	0	1	0	0	0	0	2	111
Theft (Shopsteal)	9307	3	1292	2469	1110	1016	861	720	552	367	267	229	157	78	65	20	26	75	3142
Theft Of Motor Vehicle	542	0	100	256	62	41	36	23	12	7	0	2	0	0	0	0	0	3	297
Theft Of Bicycle	25	0	7	14	0	0	1	1	0	2	0	0	0	0	0	0	0	0	18
Theft (Other)	2413	0	167	501	361	336	305	270	203	95	85	35	21	8	4	3	0	19	489
<i>Sub-Total</i>	<i>19692</i>	<i>5</i>	<i>2098</i>	<i>4652</i>	<i>2628</i>	<i>2600</i>	<i>2149</i>	<i>1826</i>	<i>1367</i>	<i>865</i>	<i>587</i>	<i>341</i>	<i>206</i>	<i>93</i>	<i>75</i>	<i>26</i>	<i>27</i>	<i>147</i>	<i>5344</i>
Drugs																			
Drug (Cult., Manuf., Traff.)	697	0	0	38	107	104	117	90	94	73	38	19	6	3	0	1	0	7	8
Drug (Possess, Use)	1679	0	19	254	370	349	226	186	130	87	25	11	5	3	0	1	0	13	140
<i>Sub-Total</i>	<i>2376</i>	<i>0</i>	<i>19</i>	<i>292</i>	<i>477</i>	<i>453</i>	<i>343</i>	<i>276</i>	<i>224</i>	<i>160</i>	<i>63</i>	<i>30</i>	<i>11</i>	<i>6</i>	<i>0</i>	<i>2</i>	<i>0</i>	<i>20</i>	<i>148</i>
Other Crime																			
Going Equipped To Steal	69	0	2	10	13	12	11	6	5	7	1	1	0	0	0	0	0	1	9
Justice Procedures	2815	0	81	397	457	463	399	440	251	175	80	23	21	12	1	0	0	15	292
Regulated Public Order	376	1	56	214	19	29	16	17	10	5	1	1	1	0	1	1	0	4	263
Weapons / Explosives	562	0	28	122	84	91	73	57	43	33	13	8	3	2	0	0	0	5	88
Harassment	282	0	15	41	35	32	35	36	28	32	17	6	1	0	0	0	0	4	39
Behaviour In Public	860	0	30	202	173	113	117	93	67	25	15	9	7	3	1	0	0	5	127
Other	733	1	72	170	87	69	91	82	70	28	34	10	6	3	3	0	0	7	187
<i>Sub-Total</i>	<i>5697</i>	<i>2</i>	<i>284</i>	<i>1156</i>	<i>868</i>	<i>809</i>	<i>742</i>	<i>731</i>	<i>474</i>	<i>305</i>	<i>161</i>	<i>58</i>	<i>39</i>	<i>20</i>	<i>6</i>	<i>1</i>	<i>0</i>	<i>41</i>	<i>1005</i>
TOTAL	33137	7	2894	7436	4789	4472	3779	3439	2482	1597	940	498	286	127	86	34	29	242	7855

Note: The above table includes alleged offenders processed for offences reported prior to 2009/10 and where the age of the alleged offender is unspecified. This also includes penalty notices and offender warnings issued as of 01 July 2009.

ALLEGED OFFENDERS PROCESSED - AGE DISTRIBUTION, 2009/10

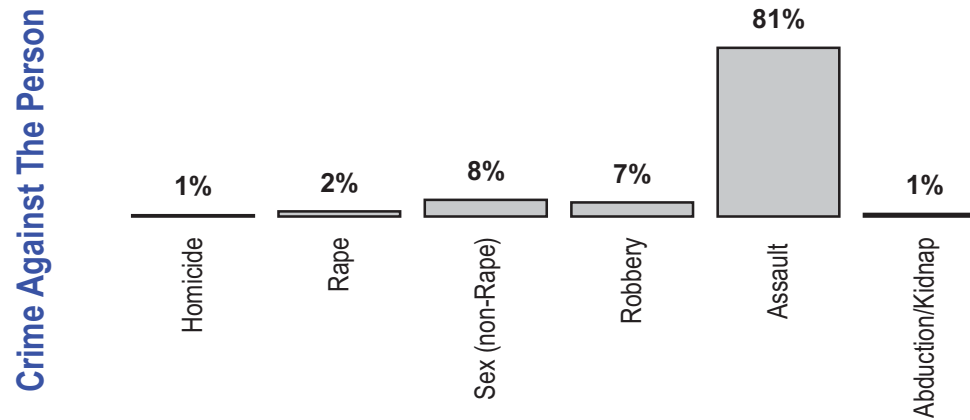
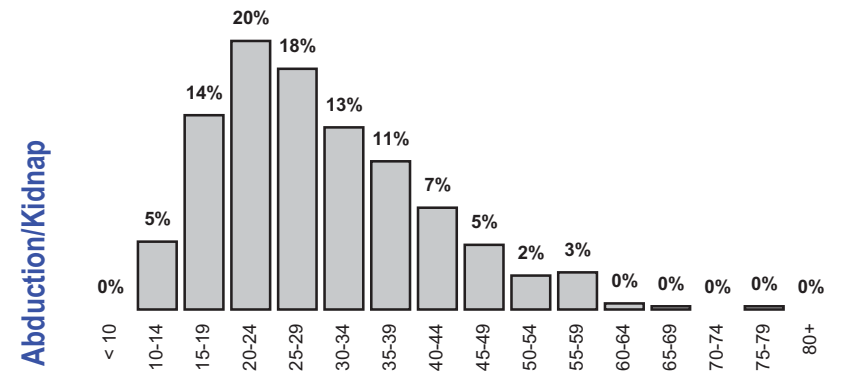
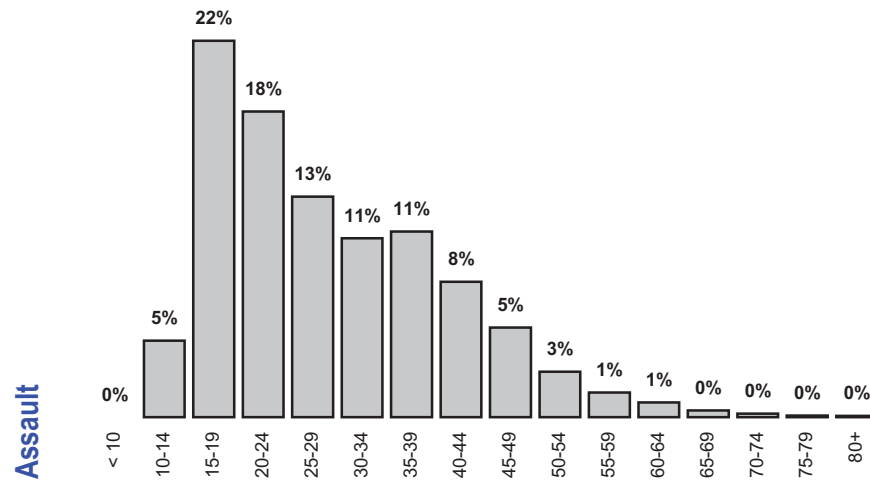
Figure 4.2.1: Crime Against The Person



Note: The above figures exclude persons with an unspecified date of birth. Due to rounding, percentages may not all add up to 100%.

ALLEGED OFFENDERS PROCESSED - AGE DISTRIBUTION, 2009/10

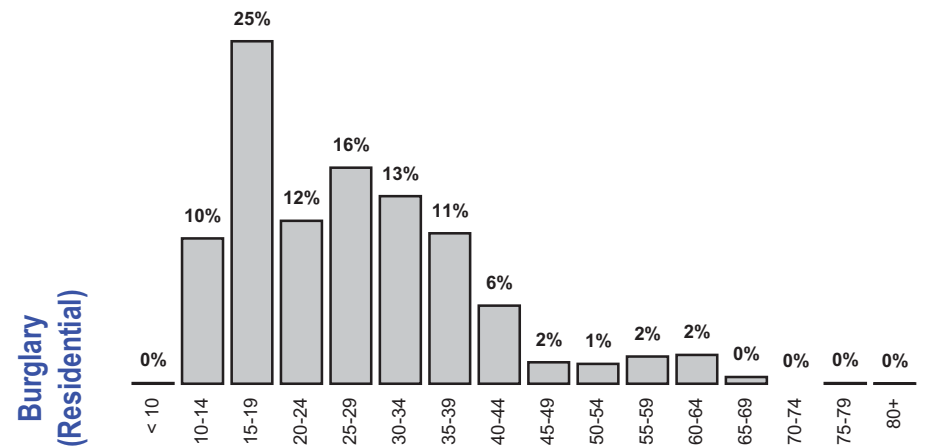
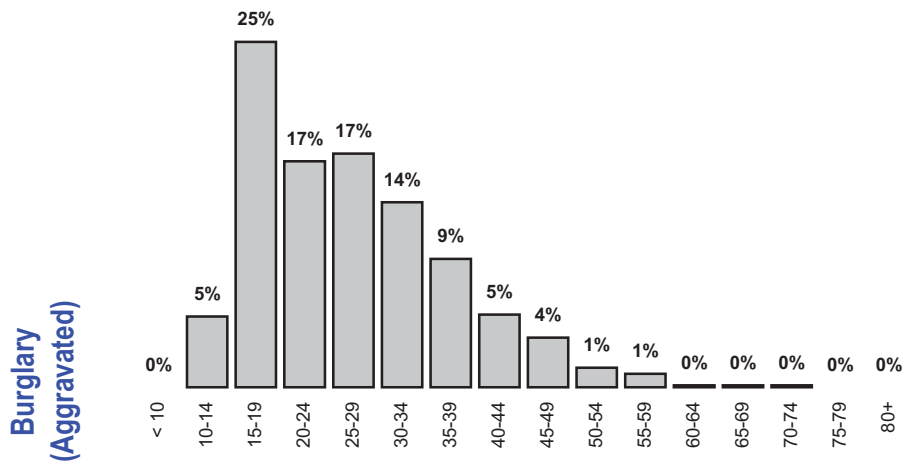
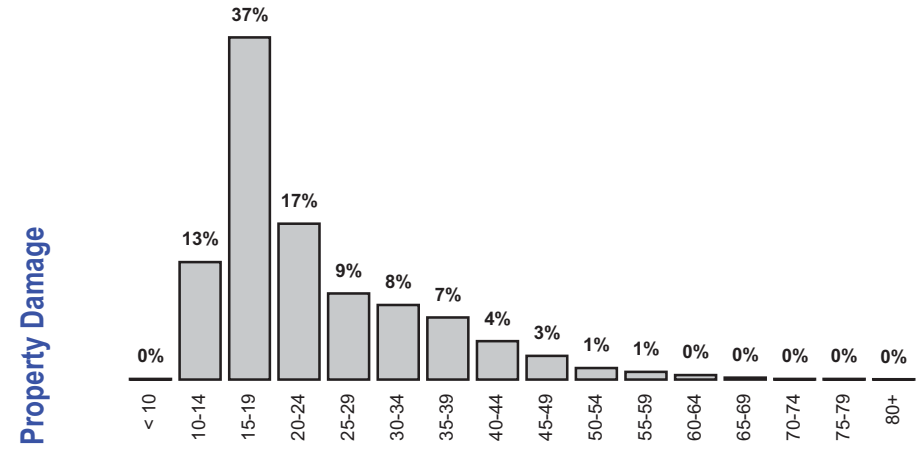
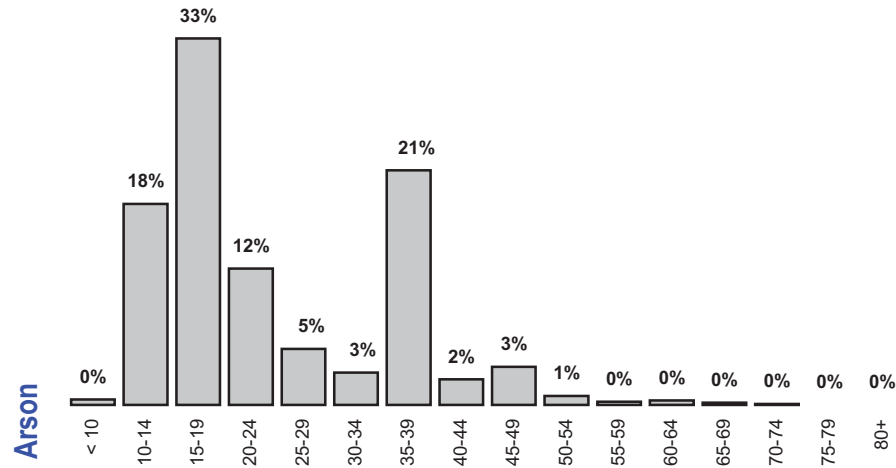
Figure 4.2.1: Crime Against The Person (continued)



Note: The above figures exclude persons with an unspecified date of birth. Due to rounding, percentages may not all add up to 100%.

ALLEGED OFFENDERS PROCESSED - AGE DISTRIBUTION, 2009/10

Figure 4.2.2: Crime Against Property

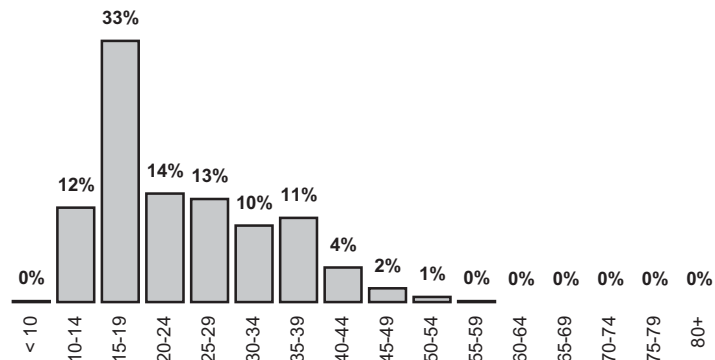


Note: The above figures exclude persons with an unspecified date of birth. Due to rounding, percentages may not all add up to 100%.

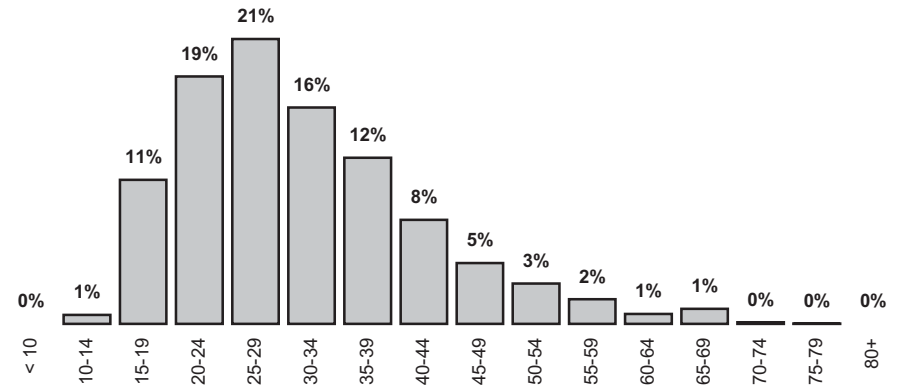
ALLEGED OFFENDERS PROCESSED - AGE DISTRIBUTION, 2009/10

Figure 4.2.2: Crime Against Property (continued)

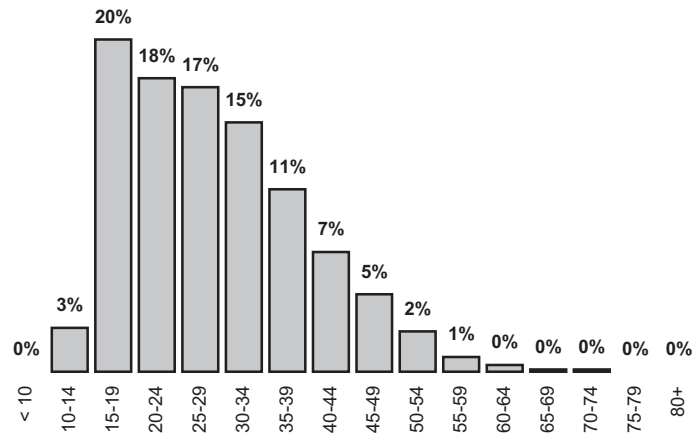
Burglary (Other)



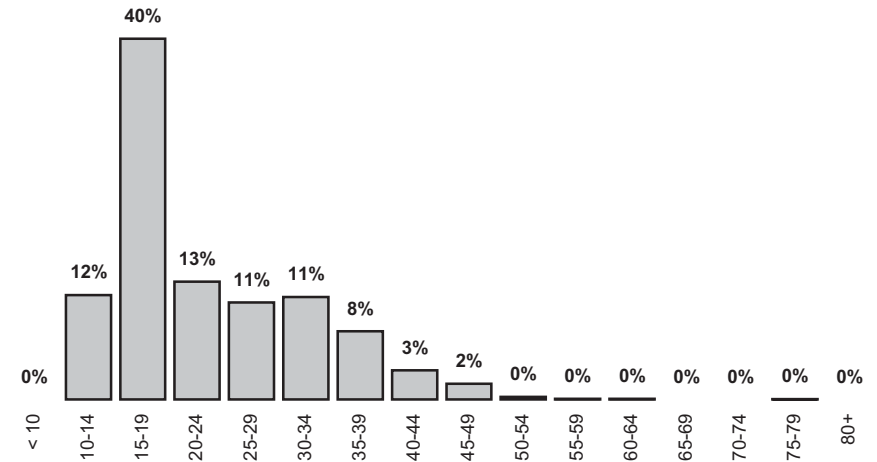
Deception



Handle Stolen Goods



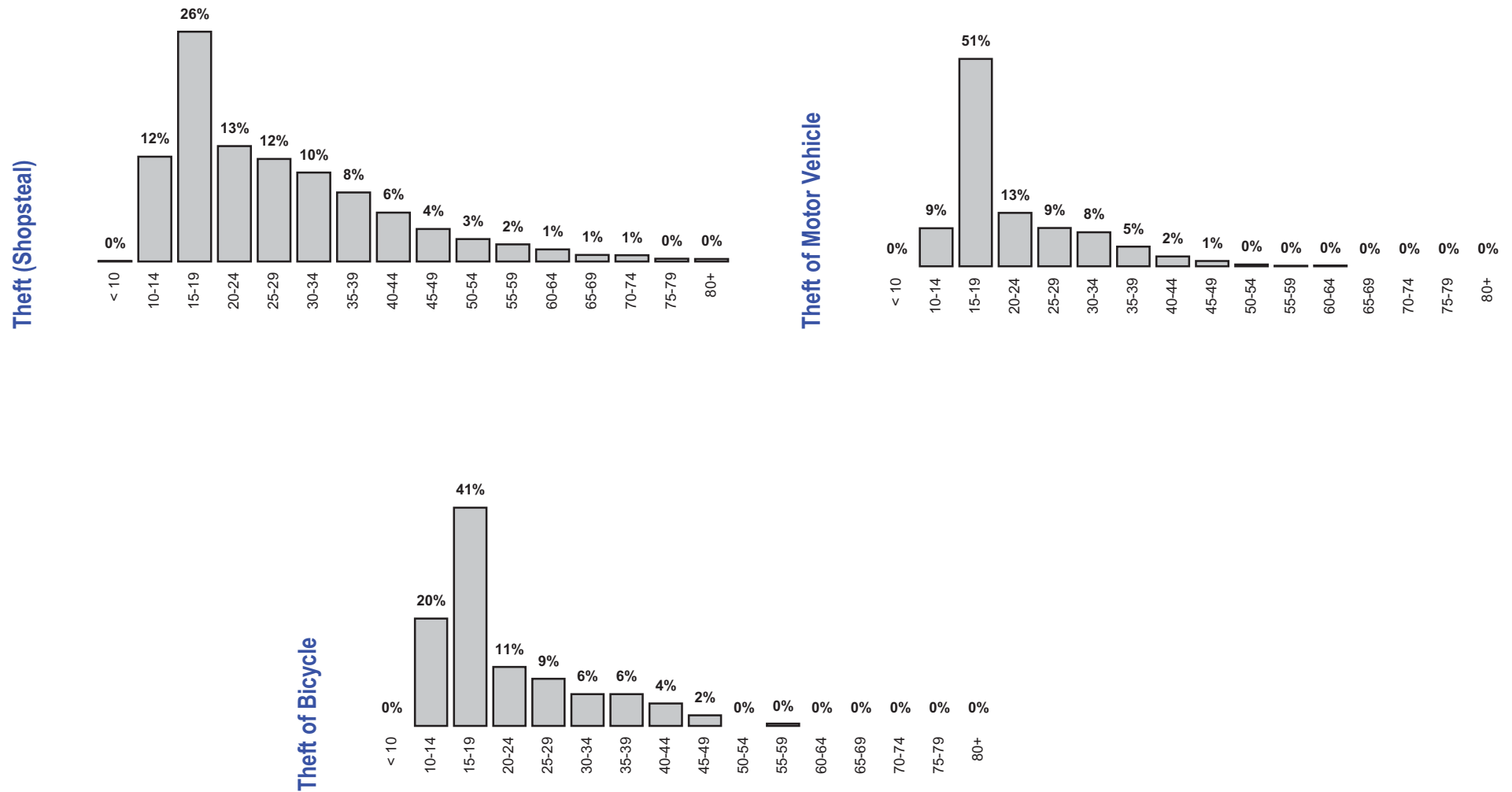
Theft from Motor Vehicle



Note: The above figures exclude persons with an unspecified date of birth. Due to rounding, percentages may not all add up to 100%.

ALLEGED OFFENDERS PROCESSED - AGE DISTRIBUTION, 2009/10

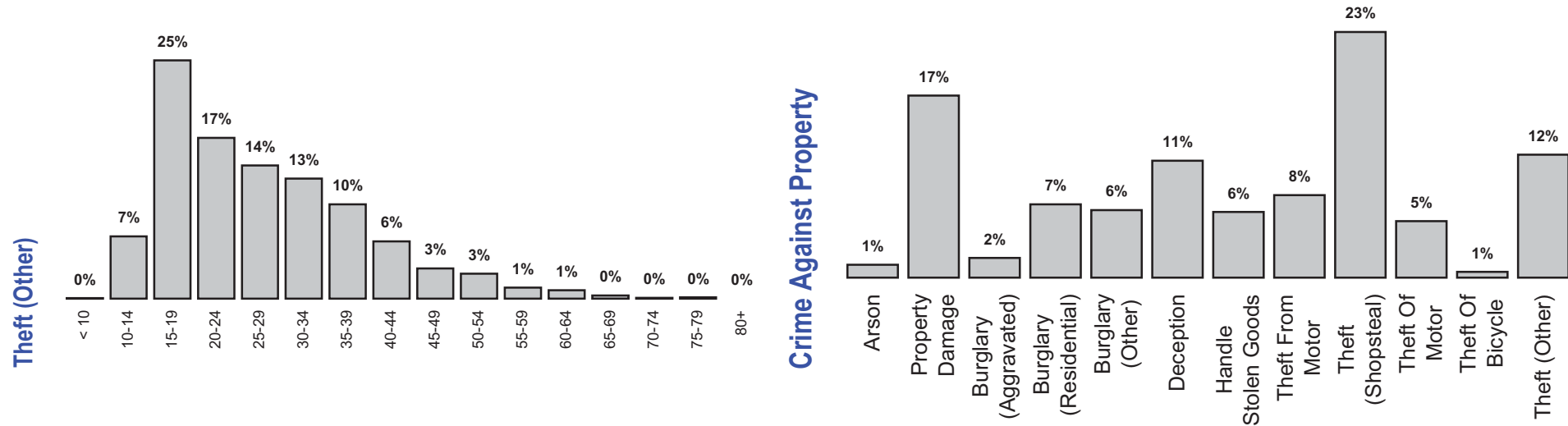
Figure 4.2.2: Crime Against Property (continued)



Note: The above figures exclude persons with an unspecified date of birth. Due to rounding, percentages may not all add up to 100%.

ALLEGED OFFENDERS PROCESSED - AGE DISTRIBUTION, 2009/10

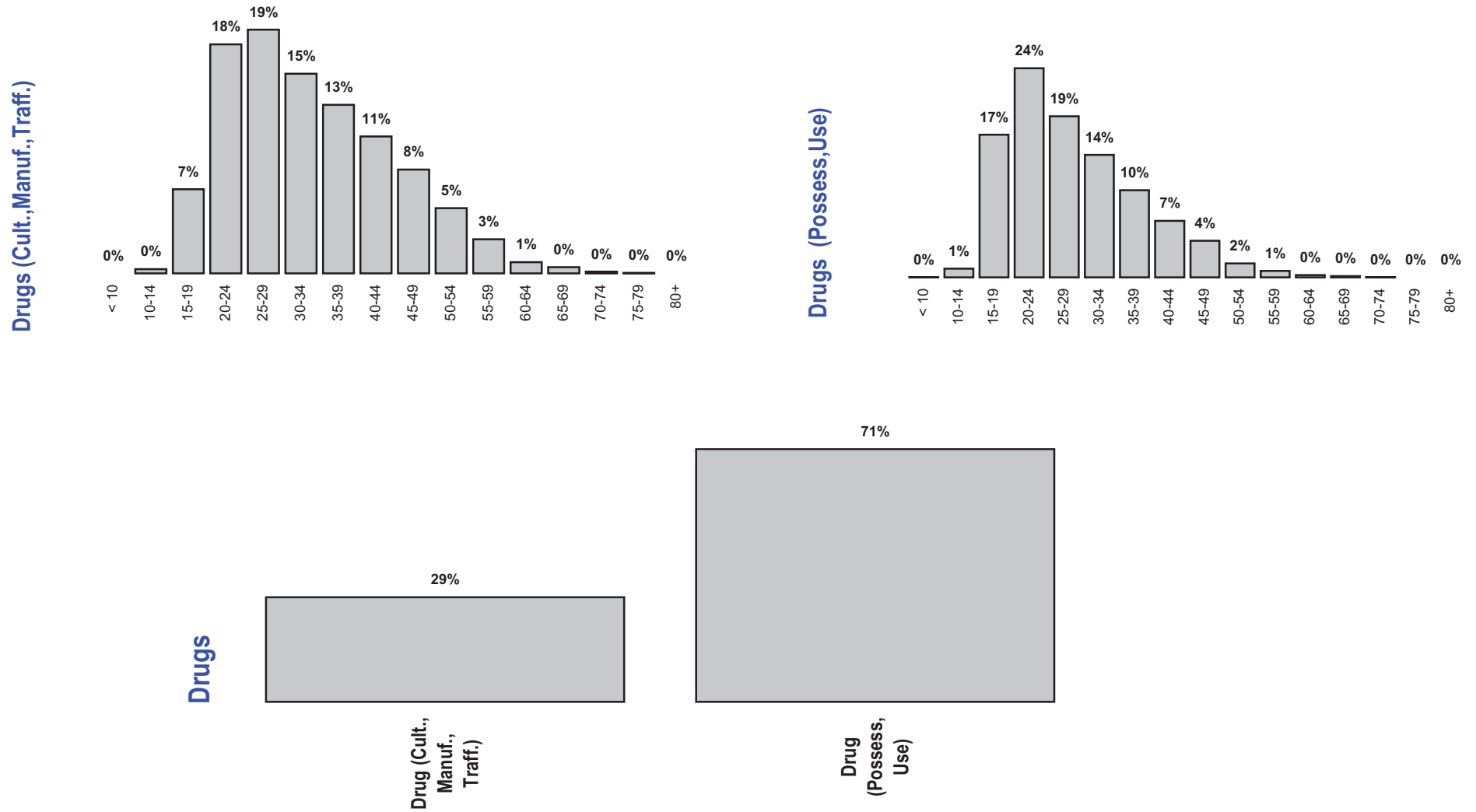
Figure 4.2.2: Crime Against Property (continued)



Note: The above figures exclude persons with an unspecified date of birth. Due to rounding, percentages may not all add up to 100%.

ALLEGED OFFENDERS PROCESSED - AGE DISTRIBUTION, 2009/10

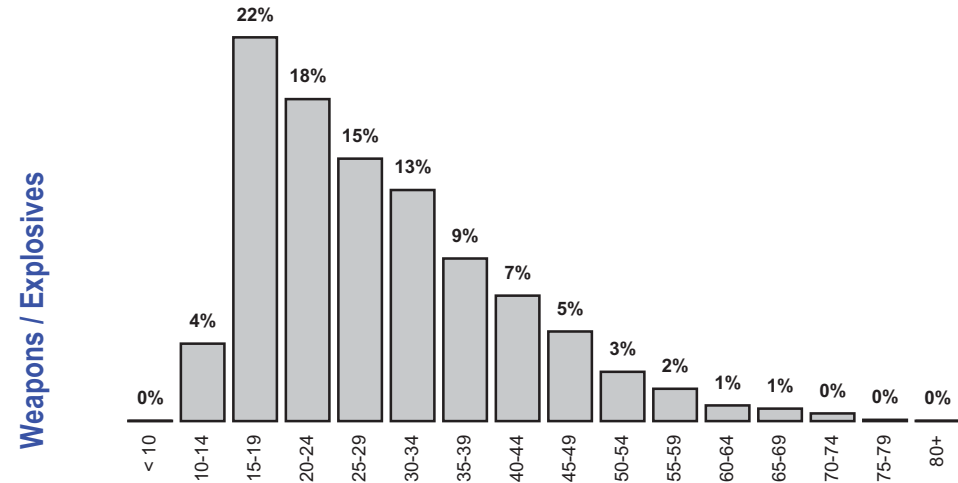
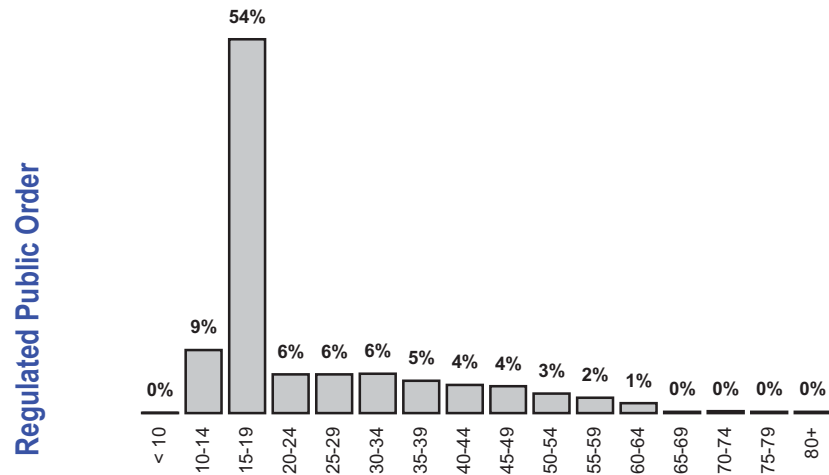
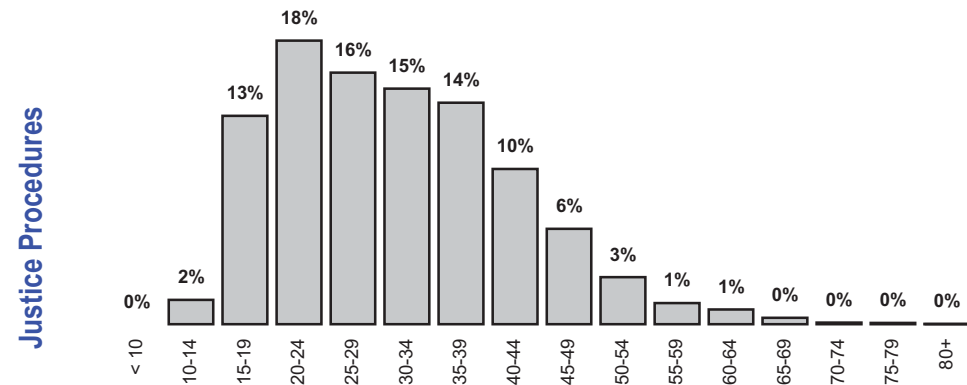
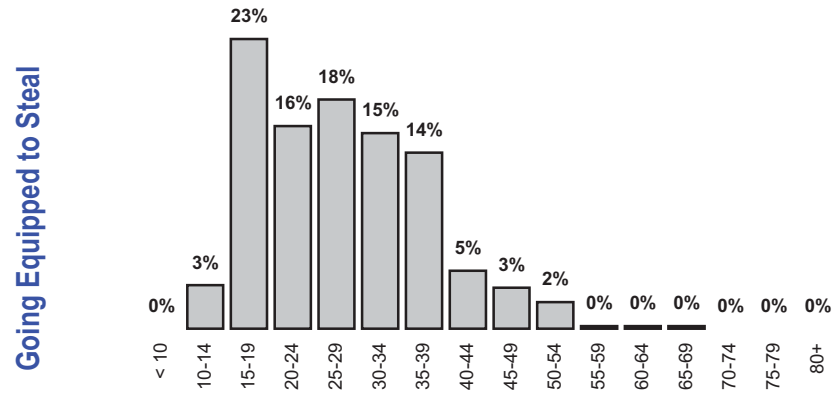
Figure 4.2.3: Drugs



Note: The above figures exclude persons with an unspecified date of birth. Due to rounding, percentages may not all add up to 100%.

ALLEGED OFFENDERS PROCESSED - AGE DISTRIBUTION, 2009/10

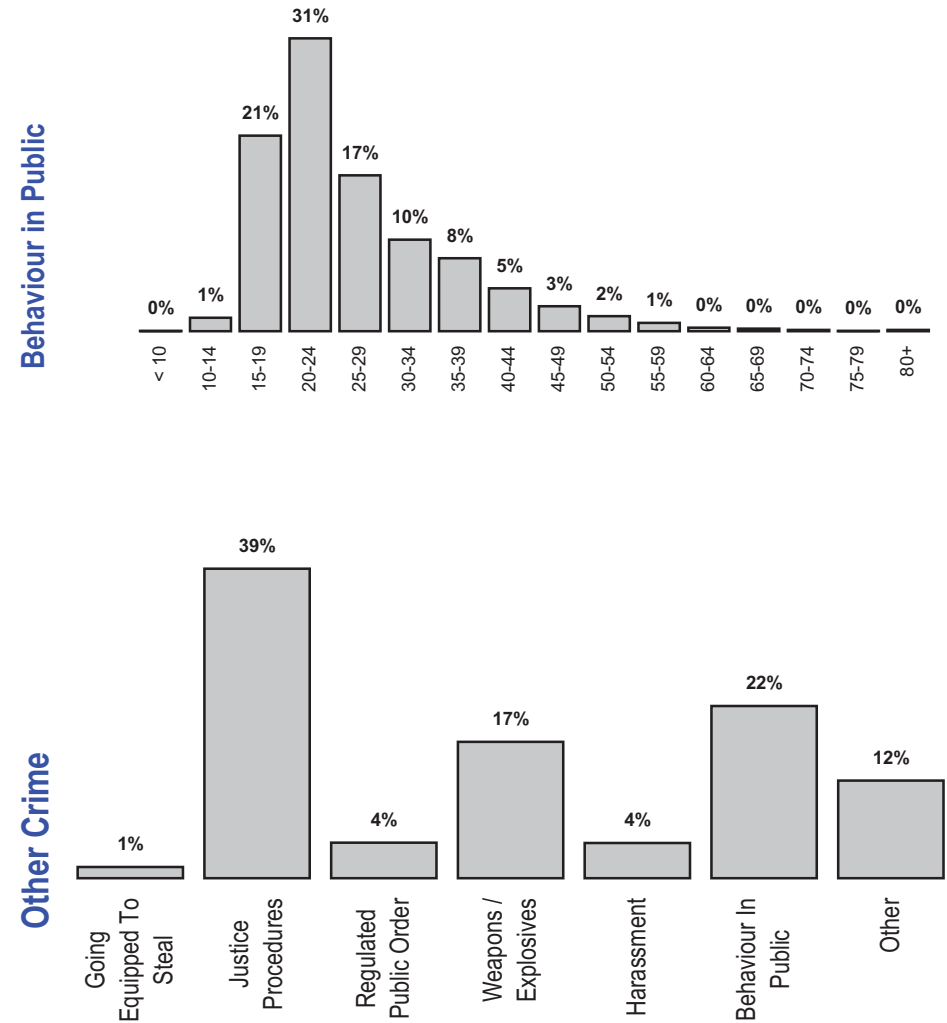
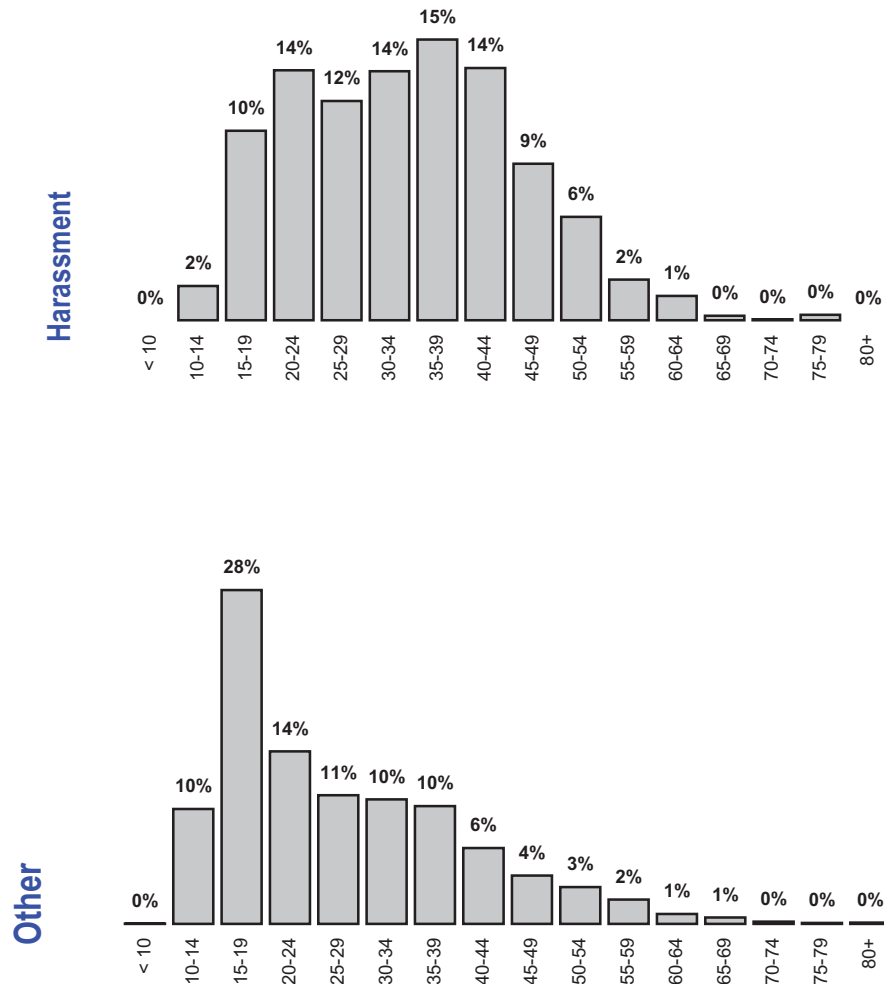
Figure 4.2.4: Other Crime



Note: The above figures exclude persons with an unspecified date of birth. Due to rounding, percentages may not all add up to 100%.

ALLEGED OFFENDERS PROCESSED - AGE DISTRIBUTION, 2009/10

Figure 4.2.4: Other Crime (Continued)



Note: The above figures exclude persons with an unspecified date of birth. Due to rounding, percentages may not all add up to 100%.

ALLEGED OFFENDERS PROCESSED BY OFFENCE CATEGORY & RACIAL APPEARANCE, 2009/10

Table 4.4

Please note that "Racial Appearance" is based on the subjective assessment of attending police and is recorded primarily for operational purposes only. Extreme care should be exercised in the interpretation of statistics on ethnicity as "Racial Appearance" is one limited indicator of ethnicity based on appearance only and does not necessarily mean that the persons attributed to a particular ethnic group are in fact of that origin. Similarly, statistics published elsewhere in this publication on Country of Birth provide another, but limited, indicator of a person's ethnic background.

	Aboriginal			Asian			Caucasian			Other			Unspecified			Total		
	Male	Female	Total*	Male	Female	Total*	Male	Female	Total*	Male	Female	Total*	Male	Female	Total*	Male	Female	Total*
Crime Against The Person																		
Homicide	5	2	7	8	4	12	135	31	166	22	5	27	23	1	26	193	43	238
Rape	21	0	21	17	0	17	596	8	604	102	0	102	122	2	127	858	10	871
Sex (non-Rape)	34	0	34	58	2	60	2078	44	2124	218	2	220	400	13	422	2788	61	2860
Robbery	102	14	116	69	0	69	1357	193	1550	511	25	536	168	31	200	2207	263	2471
Assault	774	327	1101	855	153	1008	17172	3526	20701	2702	322	3032	2773	615	3432	24276	4943	29274
Abduction/Kidnap	15	6	21	22	2	24	252	27	279	77	5	82	23	12	36	389	52	442
<i>Sub-Total</i>	<i>951</i>	<i>349</i>	<i>1300</i>	<i>1029</i>	<i>161</i>	<i>1190</i>	<i>21590</i>	<i>3829</i>	<i>25424</i>	<i>3632</i>	<i>359</i>	<i>3999</i>	<i>3509</i>	<i>674</i>	<i>4243</i>	<i>30711</i>	<i>5372</i>	<i>36156</i>
Crime Against Property																		
Arson	35	2	37	15	0	15	733	70	803	21	5	26	109	14	124	913	91	1005
Property Damage	409	124	533	183	27	210	9495	1347	10843	698	56	754	1593	236	1879	12378	1790	14219
Burglary (Aggravated)	149	24	173	25	7	32	928	161	1089	119	12	131	85	19	105	1306	223	1530
Burglary (Residential)	257	40	297	112	6	118	3994	452	4447	307	7	314	439	97	538	5109	602	5714
Burglary (Other)	273	25	298	57	7	64	3655	347	4002	253	18	271	570	56	629	4808	453	5264
Deception	38	54	92	370	171	541	4530	2225	6757	695	127	822	682	236	922	6315	2813	9134
Handle Stolen Goods	101	43	144	324	104	428	3003	727	3730	334	44	378	361	82	447	4123	1000	5127
Theft From Motor Vehicle	214	10	224	76	23	99	4691	332	5023	391	8	399	624	60	689	5996	433	6434
Theft (Shopsteal)	308	328	636	573	597	1171	6883	6412	13297	860	643	1506	1195	1327	2566	9819	9307	19176
Theft Of Motor Vehicle	173	25	198	79	8	87	2883	406	3289	325	18	343	399	85	485	3859	542	4402
Theft Of Bicycle	34	3	37	5	0	5	327	18	345	14	1	15	47	3	50	427	25	452
Theft (Other)	151	186	337	335	109	444	5332	1720	7052	594	110	704	753	288	1057	7165	2413	9594
<i>Sub-Total</i>	<i>2142</i>	<i>864</i>	<i>3006</i>	<i>2154</i>	<i>1059</i>	<i>3214</i>	<i>46454</i>	<i>14217</i>	<i>60677</i>	<i>4611</i>	<i>1049</i>	<i>5663</i>	<i>6857</i>	<i>2503</i>	<i>9491</i>	<i>62218</i>	<i>19692</i>	<i>82051</i>
Drugs																		
Drug (Cult., Manuf., Traff.)	76	7	83	429	113	542	2495	495	2990	206	16	222	413	66	486	3619	697	4323
Drug (Possess, Use)	122	48	170	535	78	613	6509	1335	7845	563	44	607	1010	174	1208	8739	1679	10443
<i>Sub-Total</i>	<i>198</i>	<i>55</i>	<i>253</i>	<i>964</i>	<i>191</i>	<i>1155</i>	<i>9004</i>	<i>1830</i>	<i>10835</i>	<i>769</i>	<i>60</i>	<i>829</i>	<i>1423</i>	<i>240</i>	<i>1694</i>	<i>12358</i>	<i>2376</i>	<i>14766</i>
Other Crime																		
Going Equipped To Steal	16	1	17	26	9	35	345	51	396	34	3	37	38	5	43	459	69	528
Justice Procedures	505	220	725	341	78	419	8918	2155	11074	952	119	1071	1041	243	1311	11757	2815	14600
Regulated Public Order	48	6	54	23	10	33	985	288	1274	54	6	61	193	66	262	1303	376	1684
Weapons / Explosives	125	30	155	259	26	285	4287	435	4722	449	19	468	743	52	804	5863	562	6434
Harassment	13	7	20	24	8	32	1072	244	1316	88	2	90	175	21	197	1372	282	1655
Behaviour In Public	158	93	251	130	9	139	4881	595	5479	497	41	538	1576	122	1721	7242	860	8128
Other	125	32	157	102	35	137	2923	558	3482	259	25	284	457	83	552	3866	733	4612
<i>Sub-Total</i>	<i>990</i>	<i>389</i>	<i>1379</i>	<i>905</i>	<i>175</i>	<i>1080</i>	<i>23411</i>	<i>4326</i>	<i>27743</i>	<i>2333</i>	<i>215</i>	<i>2549</i>	<i>4223</i>	<i>592</i>	<i>4890</i>	<i>31862</i>	<i>5697</i>	<i>37641</i>
TOTAL	4281	1657	5938	5052	1586	6639	100459	24202	124679	11345	1683	13040	16012	4009	20318	137149	33137	170614

* Includes persons where sex is unspecified.

Note: The above table includes alleged offenders processed for offences reported prior to 2009/10.

ALLEGED OFFENDERS PROCESSED BY OFFENCE CATEGORY & COUNTRY OF BIRTH, 2009/10

Table 4.5.1: Persons

	AUSTRALIA	CAMBODIA	CHINA	CROATIA	FIJI	FORMER USSR + BALTIC STATES	GERMANY	GREECE	INDIA	INDONESIA	ITALY	LEBANON
Crime Against The Person												
Homicide	177	0	1	1	0	1	1	2	5	0	1	1
Rape	660	2	3	1	6	0	1	4	35	0	8	3
Sex (non-Rape)	2185	8	9	2	4	0	4	20	92	5	50	15
Robbery	1944	1	5	1	10	0	4	2	14	2	5	12
Assault	22758	46	168	69	62	8	18	95	386	28	72	173
Abduction/Kidnap	305	3	2	3	2	0	0	1	12	0	1	13
<i>Sub-Total</i>	<i>28029</i>	<i>60</i>	<i>188</i>	<i>77</i>	<i>84</i>	<i>9</i>	<i>28</i>	<i>124</i>	<i>544</i>	<i>35</i>	<i>137</i>	<i>217</i>
Crime Against Property												
Arson	924	1	1	0	0	0	0	3	1	0	2	2
Property Damage	12361	9	33	11	13	2	2	22	55	8	15	33
Burglary (Aggravated)	1307	1	2	2	3	0	0	1	21	2	5	17
Burglary (Residential)	5000	2	1	7	2	0	0	2	8	5	8	8
Burglary (Other)	4773	0	3	6	7	0	2	16	9	2	4	9
Deception	6870	18	61	6	6	3	10	22	194	14	15	85
Handle Stolen Goods	4064	6	26	7	6	3	2	12	37	15	21	27
Theft From Motor Vehicle	5797	3	2	6	13	1	4	11	3	2	4	34
Theft (Shopsteal)	14259	29	108	19	20	3	22	69	176	28	51	37
Theft Of Motor Vehicle	3904	1	1	3	8	0	1	9	8	1	7	20
Theft Of Bicycle	416	0	1	0	0	0	0	1	0	1	0	1
Theft (Other)	7851	10	64	22	3	2	10	19	108	11	24	48
<i>Sub-Total</i>	<i>67526</i>	<i>80</i>	<i>303</i>	<i>89</i>	<i>81</i>	<i>14</i>	<i>53</i>	<i>187</i>	<i>620</i>	<i>89</i>	<i>156</i>	<i>321</i>
Drugs												
Drug (Cult., Manuf., Traff.)	3246	4	7	17	5	16	2	13	13	12	34	29
Drug (Possess, Use)	8339	13	25	10	11	1	8	18	17	11	27	51
<i>Sub-Total</i>	<i>11585</i>	<i>17</i>	<i>32</i>	<i>27</i>	<i>16</i>	<i>17</i>	<i>10</i>	<i>31</i>	<i>30</i>	<i>23</i>	<i>61</i>	<i>80</i>
Other Crime												
Going Equipped To Steal	439	1	1	1	2	0	0	0	0	0	0	0
Justice Procedures	11824	36	30	33	24	3	8	43	85	15	45	59
Regulated Public Order	1354	1	3	1	2	0	1	6	6	0	8	12
Weapons / Explosives	5157	4	17	15	9	5	12	25	21	6	29	33
Harassment	1352	1	10	6	1	0	3	5	25	2	12	11
Behaviour In Public	4950	0	11	10	7	1	2	10	36	1	10	9
Other	3642	3	26	18	4	1	7	23	27	5	5	27
<i>Sub-Total</i>	<i>28718</i>	<i>46</i>	<i>98</i>	<i>84</i>	<i>49</i>	<i>10</i>	<i>33</i>	<i>112</i>	<i>200</i>	<i>29</i>	<i>109</i>	<i>151</i>
TOTAL	135858	203	621	277	230	50	124	454	1394	176	463	769

Note: The above table includes alleged offenders processed for offences reported prior to 2009/10 and where Country of Birth of the alleged offender is unspecified.

ALLEGED OFFENDERS PROCESSED BY OFFENCE CATEGORY & COUNTRY OF BIRTH, 2009/10

Table 4.5.1: Persons continued

	NEW					SRI				U.K &					UNSPECIFIED	TOTAL
MALAYSIA	ZEALAND	PHILIPPINES	POLAND	ROMANIA	SOMALIA	LANKA	THAILAND	TURKEY	IRELAND	URUGUAY	VIETNAM	YUGOSLAVIA	OTHER			
1	3	0	0	0	0	2	0	2	3	0	6	6	20	5	238	
3	7	0	1	0	7	3	0	3	11	2	5	3	96	7	871	
7	33	10	8	1	9	22	0	10	87	1	7	4	220	47	2860	
1	169	7	1	0	8	1	2	37	9	0	5	4	225	2	2471	
29	738	48	36	25	126	92	37	179	326	8	230	63	2763	691	29274	
2	6	1	2	0	5	5	0	5	3	0	11	0	56	4	442	
43	956	66	48	26	155	125	39	236	439	11	264	80	3380	756	36156	
1	7	3	0	0	2	1	0	6	3	0	3	2	31	12	1005	
9	264	15	3	7	20	13	12	45	115	0	47	13	791	301	14219	
2	31	1	2	2	3	3	1	7	21	0	13	1	76	6	1530	
5	63	7	3	1	19	19	11	4	68	0	55	17	380	19	5714	
5	108	2	15	0	8	3	0	6	26	0	13	4	219	24	5264	
122	311	78	4	43	10	30	13	125	75	5	127	19	791	77	9134	
16	92	23	7	8	16	7	7	23	29	2	247	6	404	14	5127	
11	134	4	1	1	2	6	3	23	38	0	23	2	286	20	6434	
44	312	81	28	22	60	51	31	60	133	2	245	46	1360	1880	19176	
3	79	4	2	4	9	5	3	11	20	2	21	0	256	20	4402	
0	8	2	2	0	0	0	1	0	3	0	1	0	13	2	452	
17	161	29	9	5	21	35	5	19	92	2	141	11	802	73	9594	
235	1570	249	76	93	170	173	87	329	623	13	936	121	5409	2448	82051	
18	63	15	3	19	2	1	11	12	36	1	388	33	311	12	4323	
19	160	39	15	23	24	13	14	43	71	1	299	15	748	428	10443	
37	223	54	18	42	26	14	25	55	107	2	687	48	1059	440	14766	
9	9	1	0	1	1	0	0	3	3	0	10	0	42	5	528	
14	276	28	21	16	44	28	5	70	148	3	175	24	1302	241	14600	
2	14	1	1	0	1	2	2	0	14	0	7	1	68	177	1684	
11	95	26	10	10	12	7	9	39	44	3	103	27	485	220	6434	
1	13	2	2	1	1	3	1	15	14	1	9	2	145	17	1655	
5	122	6	3	0	25	14	5	20	102	0	21	8	520	2230	8128	
12	83	8	2	2	9	2	4	12	36	1	36	2	277	338	4612	
54	612	72	39	30	93	56	26	159	361	8	361	64	2839	3228	37641	
369	3361	441	181	191	444	368	177	779	1530	34	2248	313	12687	6872	170614	

Note: The above table includes alleged offenders processed for offences reported prior to 2009/10 and where Country of Birth of the alleged offender is unspecified.

ALLEGED OFFENDERS PROCESSED BY OFFENCE CATEGORY & COUNTRY OF BIRTH, 2009/10

Table 4.5.2: Males

	AUSTRALIA	CAMBODIA	CHINA	CROATIA	FIJI	FORMER USSR + BALTIC STATES	GERMANY	GREECE	INDIA	INDONESIA	ITALY	LEBANON
Crime Against The Person												
Homicide	147	0	1	1	0	1	1	0	5	0	1	1
Rape	648	2	3	1	6	0	1	4	35	0	8	3
Sex (non-Rape)	2134	8	7	1	4	0	4	18	91	5	50	15
Robbery	1701	1	5	1	8	0	4	2	14	2	4	11
Assault	18700	33	138	54	54	8	18	87	358	23	66	156
Abduction/Kidnap	264	1	2	3	2	0	0	1	12	0	1	10
<i>Sub-Total</i>	<i>23594</i>	<i>45</i>	<i>156</i>	<i>61</i>	<i>74</i>	<i>9</i>	<i>28</i>	<i>112</i>	<i>515</i>	<i>30</i>	<i>130</i>	<i>196</i>
Crime Against Property												
Arson	848	1	1	0	0	0	0	3	1	0	2	2
Property Damage	10758	8	26	10	12	1	2	22	55	6	15	31
Burglary (Aggravated)	1100	0	2	2	3	0	0	1	18	2	5	16
Burglary (Residential)	4419	2	0	6	2	0	0	2	7	5	7	8
Burglary (Other)	4361	0	2	6	7	0	2	16	9	2	4	9
Deception	4554	12	49	5	3	2	4	21	185	8	13	57
Handle Stolen Goods	3265	5	14	6	6	3	2	11	29	14	19	25
Theft From Motor Vehicle	5394	3	2	6	13	1	4	10	3	2	4	29
Theft (Shopsteal)	7406	15	45	9	7	3	18	36	93	8	25	11
Theft Of Motor Vehicle	3396	1	1	3	8	0	1	9	8	1	6	19
Theft Of Bicycle	393	0	1	0	0	0	0	1	0	1	0	1
Theft (Other)	5806	5	24	19	1	2	7	15	84	10	18	47
<i>Sub-Total</i>	<i>51700</i>	<i>52</i>	<i>167</i>	<i>72</i>	<i>62</i>	<i>12</i>	<i>40</i>	<i>147</i>	<i>492</i>	<i>59</i>	<i>118</i>	<i>255</i>
Drugs												
Drug (Cult., Manuf., Traff.)	2725	4	7	17	4	16	2	10	13	12	29	28
Drug (Possess, Use)	6926	12	21	8	9	1	8	15	17	9	24	47
<i>Sub-Total</i>	<i>9651</i>	<i>16</i>	<i>28</i>	<i>25</i>	<i>13</i>	<i>17</i>	<i>10</i>	<i>25</i>	<i>30</i>	<i>21</i>	<i>53</i>	<i>75</i>
Other Crime												
Going Equipped To Steal	380	1	1	1	2	0	0	0	0	0	0	0
Justice Procedures	9403	24	23	31	22	3	8	33	69	11	43	53
Regulated Public Order	1051	0	3	1	2	0	1	6	6	0	8	12
Weapons / Explosives	4677	4	12	15	7	5	12	20	19	6	29	33
Harassment	1099	0	8	6	1	0	3	4	25	2	12	10
Behaviour In Public	4283	0	11	10	6	1	2	10	36	1	9	9
Other	3073	3	12	16	1	1	7	18	26	5	3	26
<i>Sub-Total</i>	<i>23966</i>	<i>32</i>	<i>70</i>	<i>80</i>	<i>41</i>	<i>10</i>	<i>33</i>	<i>91</i>	<i>181</i>	<i>25</i>	<i>104</i>	<i>143</i>
TOTAL	108911	145	421	238	190	48	111	375	1218	135	405	669

Note: The above table includes alleged offenders processed for offences reported prior to 2009/10.

ALLEGED OFFENDERS PROCESSED BY OFFENCE CATEGORY & COUNTRY OF BIRTH, 2009/10

Table 4.5.2: Males continued

	NEW			SRI					U.K &				OTHER	UNSPECIFIED	TOTAL	
	MALAYSIA	ZEALAND	PHILIPPINES	POLAND	ROMANIA	SOMALIA	LANKA	THAILAND	TURKEY	IRELAND	URUGUAY	VIETNAM				YUGOSLAVIA
Crime Against The Person																
Homicide	1	3	0	0	0	0	2	0	2	3	0	2	5	14	3	193
Rape	2	7	0	1	0	7	3	0	3	10	2	5	3	97	7	858
Sex (non-Rape)	5	32	9	8	1	9	21	0	10	84	1	7	4	217	43	2788
Robbery	1	160	7	1	0	7	0	2	37	9	0	5	4	219	2	2207
Assault	27	611	32	34	21	118	83	35	163	272	5	193	60	2417	510	24276
Abduction/Kidnap	2	5	1	2	0	5	3	0	5	3	0	10	0	53	4	389
<i>Sub-Total</i>	38	818	49	46	22	146	112	37	220	381	8	222	76	3017	569	30711
Crime Against Property																
Arson	1	6	0	0	0	2	1	0	4	3	0	3	2	25	8	913
Property Damage	8	229	12	2	5	18	12	10	35	101	0	45	13	701	241	12378
Burglary (Aggravated)	2	26	1	2	2	3	2	1	7	21	0	10	1	73	6	1306
Burglary (Residential)	4	62	4	3	1	19	18	11	4	66	0	57	16	368	18	5109
Burglary (Other)	5	102	1	14	0	8	3	0	6	19	0	9	4	199	20	4808
Deception	86	272	31	3	43	9	27	7	113	47	5	85	8	607	59	6315
Handle Stolen Goods	12	74	14	4	6	11	6	5	23	20	2	177	4	358	8	4123
Theft From Motor Vehicle	1	132	3	1	1	2	5	3	22	38	0	23	0	278	16	5996
Theft (Shopsteal)	26	184	44	18	10	43	34	10	37	60	1	122	22	778	754	9819
Theft Of Motor Vehicle	3	72	0	1	4	8	5	3	11	19	2	19	1	244	14	3859
Theft Of Bicycle	0	6	2	2	0	0	0	1	0	3	0	1	0	13	2	427
Theft (Other)	13	127	18	7	5	16	30	5	17	67	2	104	10	651	55	7165
<i>Sub-Total</i>	161	1292	130	57	77	139	143	56	279	464	12	655	81	4295	1201	62218
Drugs																
Drug (Cult., Manuf., Traff.)	13	51	10	3	15	2	1	7	12	29	1	291	31	277	9	3619
Drug (Possess, Use)	17	125	32	10	20	27	13	13	41	58	1	260	12	667	346	8739
<i>Sub-Total</i>	30	176	42	13	35	29	14	20	53	87	2	551	43	944	355	12358
Other Crime																
Going Equipped To Steal	6	5	0	0	0	0	1	1	0	0	0	6	1	36	5	446
Justice Procedures	13	231	21	18	14	40	26	4	66	133	2	151	24	1131	160	11757
Regulated Public Order	2	11	0	1	0	1	2	2	0	12	0	6	1	58	117	1303
Weapons / Explosives	11	84	22	7	9	12	7	9	38	42	2	98	25	462	196	5863
Harassment	1	7	1	1	1	1	3	1	13	14	1	6	2	138	12	1372
Behaviour In Public	5	102	4	3	0	23	14	3	19	97	0	21	7	486	2080	7242
Other	11	71	6	2	2	7	2	3	12	27	1	25	1	248	257	3866
<i>Sub-Total</i>	50	515	55	32	27	85	54	22	151	328	6	315	60	2559	2827	31862
TOTAL	279	2801	276	148	161	399	323	135	703	1260	28	1743	260	10815	4952	137149

Note: The above table includes alleged offenders processed for offences reported prior to 2009/10.

ALLEGED OFFENDERS PROCESSED BY OFFENCE CATEGORY, & COUNTRY OF BIRTH, 2009/10

Table 4.5.3: Females

	AUSTRALIA	CAMBODIA	CHINA	CROATIA	FIJI	FORMER USSR + BALTIC STATES	GERMANY	GREECE	INDIA	INDONESIA	ITALY	LEBANON
Crime Against The Person												
Homicide	30	0	0	0	0	0	0	2	0	0	0	0
Rape	9	0	0	0	0	0	0	0	0	0	0	0
Sex (non-Rape)	46	0	2	0	0	0	0	1	1	0	0	0
Robbery	237	0	0	0	2	0	0	0	0	0	1	1
Assault	4025	13	30	14	7	0	0	7	22	5	3	11
Abduction/Kidnap	41	2	0	0	0	0	0	0	1	0	0	3
<i>Sub-Total</i>	<i>4388</i>	<i>15</i>	<i>32</i>	<i>14</i>	<i>9</i>	<i>0</i>	<i>0</i>	<i>10</i>	<i>24</i>	<i>5</i>	<i>4</i>	<i>15</i>
Crime Against Property												
Arson	75	0	0	0	0	0	0	0	0	0	0	0
Property Damage	1560	1	7	1	1	1	0	0	0	2	0	1
Burglary (Aggravated)	206	1	0	0	0	0	0	0	2	0	0	1
Burglary (Residential)	570	0	1	1	0	0	0	0	1	0	1	0
Burglary (Other)	410	0	1	0	0	0	0	0	0	0	0	0
Deception	2315	6	9	1	3	1	6	1	7	5	2	28
Handle Stolen Goods	799	1	12	1	0	0	0	1	7	1	3	2
Theft From Motor Vehicle	400	0	0	0	0	0	0	0	0	0	0	4
Theft (Shopsteal)	6837	14	63	10	13	0	4	33	81	20	26	25
Theft Of Motor Vehicle	504	0	0	0	0	0	0	0	0	0	0	1
Theft Of Bicycle	23	0	0	0	0	0	0	0	0	0	0	0
Theft (Other)	2037	5	36	3	2	0	3	4	24	1	6	1
<i>Sub-Total</i>	<i>15736</i>	<i>28</i>	<i>129</i>	<i>17</i>	<i>19</i>	<i>2</i>	<i>13</i>	<i>39</i>	<i>122</i>	<i>29</i>	<i>38</i>	<i>63</i>
Drugs												
Drug (Cult., Manuf., Traff.)	522	0	0	0	0	0	0	3	0	0	5	1
Drug (Possess, Use)	1401	1	4	2	2	0	0	3	0	2	2	4
<i>Sub-Total</i>	<i>1923</i>	<i>1</i>	<i>4</i>	<i>2</i>	<i>2</i>	<i>0</i>	<i>0</i>	<i>6</i>	<i>0</i>	<i>2</i>	<i>7</i>	<i>5</i>
Other Crime												
Going Equipped To Steal	59	0	0	0	0	0	0	0	0	0	0	0
Justice Procedures	2402	12	7	2	2	0	0	10	11	3	1	6
Regulated Public Order	302	1	0	0	0	0	0	0	0	0	0	0
Weapons / Explosives	479	0	5	0	1	0	0	4	0	0	0	0
Harassment	252	1	2	0	0	0	0	1	0	0	0	1
Behaviour In Public	656	0	0	0	1	0	0	0	0	0	1	0
Other	563	0	12	2	3	0	0	5	1	0	2	1
<i>Sub-Total</i>	<i>4713</i>	<i>14</i>	<i>26</i>	<i>4</i>	<i>7</i>	<i>0</i>	<i>0</i>	<i>20</i>	<i>12</i>	<i>3</i>	<i>4</i>	<i>8</i>
TOTAL	26760	58	191	37	37	2	13	75	158	39	53	91

Note: The above table includes alleged offenders processed for offences reported prior to 2009/10.

ALLEGED OFFENDERS PROCESSED BY OFFENCE CATEGORY, & COUNTRY OF BIRTH, 2009/10

Table 4.5.3: Females continued

	NEW					SRI			U.K &							TOTAL
MALAYSIA	ZEALAND	PHILIPPINES	POLAND	ROMANIA	SOMALIA	LANKA	THAILAND	TURKEY	IRELAND	URUGUAY	VIETNAM	YUGOSLAVIA	OTHER	UNSPECIFIED		
0	0	0	0	0	0	0	0	0	0	0	4	0	5	2	43	
0	0	0	0	0	0	0	0	0	1	0	0	0	0	0	10	
0	1	1	0	0	0	1	0	0	3	0	0	0	1	4	61	
0	9	0	0	0	1	1	0	0	0	0	0	0	11	0	263	
2	126	16	1	4	8	9	2	17	55	3	38	2	349	174	4943	
0	1	0	0	0	0	1	0	0	0	0	0	0	3	0	52	
2	137	17	1	4	9	12	2	17	59	3	42	2	369	180	5372	
0	1	3	0	0	0	0	0	2	0	0	0	0	6	4	91	
1	34	3	1	2	2	1	2	9	14	0	2	0	89	56	1790	
0	5	0	0	0	0	1	0	0	0	0	3	0	4	0	223	
1	1	1	0	0	0	1	0	0	2	0	0	1	20	1	602	
0	6	1	1	0	0	0	0	0	7	0	4	0	19	4	453	
36	39	47	1	0	1	3	6	12	29	0	42	11	185	17	2813	
4	18	9	3	2	5	1	2	0	9	0	69	1	44	6	1000	
10	2	0	0	0	0	1	0	1	0	0	1	2	8	4	433	
18	128	37	10	12	17	17	21	23	73	1	123	22	581	1098	9307	
0	7	4	1	0	1	0	0	0	1	0	2	0	15	6	542	
0	2	0	0	0	0	0	0	0	0	0	0	0	0	0	25	
4	34	11	2	0	5	5	0	2	26	0	36	1	147	18	2413	
74	277	116	19	16	31	30	31	49	161	1	282	38	1118	1214	19692	
5	12	5	0	4	0	0	4	0	7	0	94	0	32	3	697	
2	35	7	5	3	0	0	1	2	13	0	40	2	72	76	1679	
7	47	12	5	7	0	0	5	2	20	0	134	2	104	79	2376	
2	0	0	0	0	0	0	0	0	0	0	2	0	6	0	69	
1	46	7	3	2	4	1	1	5	15	1	23	0	174	76	2815	
0	3	1	0	0	0	0	0	0	2	0	1	0	9	57	376	
0	11	4	3	1	0	0	0	1	1	1	5	1	24	21	562	
0	6	1	1	0	0	0	0	2	0	0	3	0	7	5	282	
0	19	2	0	0	2	0	1	1	5	0	0	1	35	136	860	
1	12	2	0	0	2	0	1	0	9	0	11	1	28	77	733	
4	97	17	7	3	8	1	3	9	32	2	45	3	283	372	5697	
87	558	162	32	30	48	43	41	77	272	6	503	45	1874	1845	33137	

Note: The above table includes alleged offenders processed for offences reported prior to 2009/10.

ALLEGED OFFENDERS PROCESSED BY OFFENCE CATEGORY AND DURATION TO ARREST AN OFFENDER, 2009/10

Table 4.6

	Duration (months)												Total
	< 1		≥ 1 and < 3		≥ 3 and < 6		≥ 6 and < 9		≥ 9 and < 12		≥ 12		
	No.	%	No.	%	No.	%	No.	%	No.	%	No.	%	
Crime Against The Person													
Homicide	166	74.4	28	12.6	10	4.5	5	2.2	8	3.6	6	2.7	223
Rape	264	47.4	90	16.2	82	14.7	35	6.3	18	3.2	68	12.2	557
Sex (non-Rape)	928	41.0	365	16.1	339	15.0	184	8.1	128	5.7	318	14.1	2262
Robbery	1519	68.5	319	14.4	186	8.4	74	3.3	52	2.3	67	3.0	2217
Assault	13640	56.7	3964	16.5	3430	14.3	1542	6.4	1007	4.2	480	2.0	24063
Abduction/Kidnap	270	67.0	34	8.4	31	7.7	29	7.2	21	5.2	18	4.5	403
<i>Sub-Total</i>	<i>16787</i>	<i>56.5</i>	<i>4800.0</i>	<i>16.1</i>	<i>4078</i>	<i>13.7</i>	<i>1869</i>	<i>6.3</i>	<i>1234</i>	<i>4.2</i>	<i>957</i>	<i>3.2</i>	<i>29725</i>
Crime Against Property													
Arson	393	49.8	95	12.0	248	31.4	18	2.3	19	2.4	16	2.0	789
Property Damage	6012	54.2	2095	18.9	1713	15.4	752	6.8	322	2.9	206	1.9	11100
Burglary (Aggravated)	1035	74.5	193	13.9	76	5.5	28	2.0	20	1.4	38	2.7	1390
Burglary (Residential)	2944	58.4	926	18.4	498	9.9	183	3.6	94	1.9	393	7.8	5038
Burglary (Other)	2580	57.1	845	18.7	508	11.2	224	5.0	89	2.0	273	6.0	4519
Deception	3696	42.6	1853	21.4	1010	11.6	673	7.8	487	5.6	957	11.0	8676
Handle Stolen Goods	3154	64.9	651	13.4	432	8.9	253	5.2	156	3.2	214	4.4	4860
Theft From Motor Vehicle	3308	56.4	1314	22.4	662	11.3	262	4.5	83	1.4	234	4.0	5863
Theft (Shopsteal)	7018	67.0	1703	16.3	998	9.5	495	4.7	147	1.4	111	1.1	10472
Theft Of Motor Vehicle	2372	61.5	659	17.1	378	9.8	145	3.8	109	2.8	191	5.0	3854
Theft Of Bicycle	191	53.5	74	20.7	64	17.9	15	4.2	8	2.2	5	1.4	357
Theft (Other)	4494	55.8	1431	17.8	1043	12.9	497	6.2	238	3.0	357	4.4	8060
<i>Sub-Total</i>	<i>37197</i>	<i>57.2</i>	<i>11839</i>	<i>18.2</i>	<i>7630</i>	<i>11.7</i>	<i>3545</i>	<i>5.5</i>	<i>1772</i>	<i>2.7</i>	<i>2995</i>	<i>4.6</i>	<i>64978</i>
Drugs													
Drug (Cult., Manuf., Traff.)	3497	83.5	278	6.6	195	4.7	106	2.5	38	0.9	75	1.8	4189
Drug (Possess, Use)	5280	78.3	672	10.0	464	6.9	184	2.7	80	1.2	60	0.9	6740
<i>Sub-Total</i>	<i>8777</i>	<i>80.3</i>	<i>950</i>	<i>8.7</i>	<i>659</i>	<i>6.0</i>	<i>290</i>	<i>2.7</i>	<i>118</i>	<i>1.1</i>	<i>135</i>	<i>1.2</i>	<i>10929</i>
Other Crime													
Going Equipped To Steal	368	73.2	53	10.5	47	9.3	16	3.2	15	3.0	4	0.8	503
Justice Procedures	6400	47.0	2323	17.0	1762	12.9	921	6.8	608	4.5	1616	11.9	13630
Regulated Public Order	645	51.6	328	26.3	164	13.1	61	4.9	31	2.5	20	1.6	1249
Weapons / Explosives	3896	65.7	1026	17.3	599	10.1	198	3.3	136	2.3	73	1.2	5928
Harassment	740	50.7	320	21.9	193	13.2	99	6.8	76	5.2	33	2.3	1461
Behaviour In Public	1167	51.3	440	19.3	345	15.2	175	7.7	108	4.7	40	1.8	2275
Other	2036	55.7	730	20.0	502	13.7	244	6.7	106	2.9	37	1.0	3655
<i>Sub-Total</i>	<i>15252</i>	<i>53.1</i>	<i>5220</i>	<i>18.2</i>	<i>3612</i>	<i>12.6</i>	<i>1714</i>	<i>6.0</i>	<i>1080</i>	<i>3.8</i>	<i>1823</i>	<i>6.4</i>	<i>28701</i>
TOTAL	78013	58.1	22809	17	15979	11.9	7418	5.5	4204	3.1	5910	4.4	134333

Note: The above table includes alleged offenders processed by arrest or summons only. Persons may be processed for offences reported prior to 2009/10. The '%' column shows the percentage based on the total number for each respective offence category.

ALLEGED OFFENDERS PROCESSED PER INCIDENT, 2009/10

Table 4.7

	One Offender		Two Offenders		Three Offenders		Four Offenders		More than Four Offenders	
	No.	%	No.	%	No.	%	No.	%	No.	%
Crime Against The Person										
Homicide	183	91.0	10	5.0	5	2.5	1	0.5	2	1.0
Rape	733	93.5	29	3.7	15	1.9	6	0.8	1	0.1
Sex (non-Rape)	2726	97.9	50	1.8	6	0.2	1	0.0	2	0.1
Robbery	908	60.1	390	25.8	128	8.5	52	3.4	33	2.2
Assault	22403	89.5	1697	6.8	594	2.4	191	0.8	156	0.6
Abduction/Kidnap	235	74.8	52	16.6	14	4.5	7	2.2	6	1.9
<i>Sub-Total</i>	<i>27188</i>	<i>88.7</i>	<i>2228</i>	<i>7.3</i>	<i>762</i>	<i>2.5</i>	<i>258</i>	<i>0.8</i>	<i>200</i>	<i>0.7</i>
Crime Against Property										
Arson	618	80.9	100	13.1	26	3.4	8	1.0	12	1.6
Property Damage	9879	85.6	1057	9.2	382	3.3	131	1.1	96	0.8
Burglary (Aggravated)	816	73.8	201	18.2	63	5.7	13	1.2	13	1.2
Burglary (Residential)	3626	81.2	568	12.7	179	4.0	66	1.5	27	0.6
Burglary (Other)	2672	72.7	642	17.5	218	5.9	103	2.8	42	1.1
Deception	7237	89.3	750	9.3	74	0.9	25	0.3	14	0.2
Handle Stolen Goods	4122	90.2	368	8.1	58	1.3	21	0.5	2	0.0
Theft From Motor Vehicle	3720	76.9	754	15.6	279	5.8	63	1.3	21	0.4
Theft (Shopsteal)	14219	86.4	1851	11.2	329	2.0	43	0.3	18	0.1
Theft Of Motor Vehicle	2090	69.6	590	19.7	211	7.0	69	2.3	42	1.4
Theft Of Bicycle	300	82.0	50	13.7	13	3.6	2	0.5	1	0.3
Theft (Other)	6880	85.6	872	10.9	201	2.5	61	0.8	22	0.3
<i>Sub-Total</i>	<i>56179</i>	<i>83.9</i>	<i>7803</i>	<i>11.7</i>	<i>2033</i>	<i>3.0</i>	<i>605</i>	<i>0.9</i>	<i>310</i>	<i>0.5</i>
Drugs										
Drug (Cult., Manuf., Traff.)	3051	84.9	427	11.9	72	2.0	24	0.7	20	0.6
Drug (Possess, Use)	9068	93.8	482	5.0	89	0.9	20	0.2	11	0.1
<i>Sub-Total</i>	<i>12119</i>	<i>91.4</i>	<i>909</i>	<i>6.9</i>	<i>161</i>	<i>1.2</i>	<i>44</i>	<i>0.3</i>	<i>31</i>	<i>0.2</i>
Other Crime										
Going Equipped To Steal	382	85.3	54	12.1	10	2.2	2	0.4	0	0.0
Justice Procedures	14155	98.6	171	1.2	23	0.2	6	0.0	2	0.0
Regulated Public Order	1364	91.4	93	6.2	15	1.0	14	0.9	6	0.4
Weapons / Explosives	5608	94.0	284	4.8	49	0.8	9	0.2	14	0.2
Harassment	1537	96.8	36	2.3	12	0.8	1	0.1	1	0.1
Behaviour In Public	7584	97.2	159	2.0	35	0.4	12	0.2	11	0.1
Other	3321	87.2	309	8.1	104	2.7	49	1.3	24	0.6
<i>Sub-Total</i>	<i>33951</i>	<i>95.8</i>	<i>1106</i>	<i>3.1</i>	<i>248</i>	<i>0.7</i>	<i>93</i>	<i>0.3</i>	<i>58</i>	<i>0.2</i>
TOTAL	129437	88.5	12046	8.2	3204	2.2	1000	0.7	599	0.4

Note: The above table refers to those offences that were reported and cleared in 2009/10 and had at least one alleged offender processed.
The '%' column shows the percentage based on the total number for each respective offence category.

DISTINCT ALLEGED OFFENDERS

Distinct Alleged Offenders Processed By Occupation And Age Group, 2009/10		
Table 5.1.1	_ Persons	66
Table 5.1.2	_ Males	67
Table 5.1.3	_ Females	67
Distinct Alleged Offenders Processed By Racial Appearance And Age Group, 2009/10		
Table 5.2.1	_ Persons	68
Table 5.2.2	_ Males	69
Table 5.2.3	_ Females	69
Distinct Alleged Offenders Processed By Country Of Birth And Age Group, 2009/10		
Table 5.3.1	_ Persons	70
Table 5.3.2	_ Males	71
Table 5.3.3	_ Females	72
Distinct Alleged Offenders Processed By Marital Status And Age Group, 2009/10		
Table 5.4.1	_ Persons	73
Table 5.4.2	_ Males	74
Table 5.4.3	_ Females	74



DISTINCT ALLEGED OFFENDERS PROCESSED BY OCCUPATION AND AGE GROUP, 2009/10

Table 5.1.1: Persons

Occupation	Total Persons	Age Group (years)																Un- specified	Total Under 18
		<10	10-14	15-19	20-24	25-29	30-34	35-39	40-44	45-49	50-54	55-59	60-64	65-69	70-74	75-79	80+		
Home Duties	1093	0	0	32	117	146	165	188	174	85	56	40	40	19	13	6	3	9	9
Student	11209	40	3779	5201	1302	492	191	56	29	16	6	6	3	0	0	0	0	88	7982
Unemployed	14942	0	134	2824	2523	2160	2006	1882	1349	853	482	314	164	108	42	23	8	70	1643
Manager / Administrator	817	0	0	41	102	129	107	130	103	91	54	27	15	3	6	1	1	7	9
Other Professional	1250	0	1	50	159	193	174	194	146	142	87	57	15	14	2	2	1	13	12
Para - Professional	348	0	0	12	45	55	51	43	57	33	31	9	6	4	0	1	0	1	2
Tradesperson	7378	0	8	1118	1762	1224	903	863	629	411	225	112	49	19	6	4	2	43	376
Clerk	354	0	4	32	79	51	42	45	34	26	17	11	4	1	2	1	3	2	13
Salesperson / Personal Services	1455	0	3	268	305	232	162	169	131	82	39	25	23	3	2	0	0	11	82
Plant / Machine Oper. & Driver	1024	0	3	32	102	170	156	167	137	130	63	30	20	7	1	1	0	5	11
Labourer / Related Worker	7370	0	8	760	1479	1329	1137	1042	692	461	219	108	66	21	9	3	1	35	211
Unspecified	22770	0	732	5076	4671	2876	2088	1994	1546	1144	779	551	414	235	166	87	84	327	3320
TOTAL	70010	40	4672	15446	12646	9057	7182	6773	5027	3474	2058	1290	819	434	249	129	103	611	13670

Note: The above table is based on the first occurrence in 2009/10 that a person has been processed as an alleged offender. Alleged offenders processed during 2009/10 may have been processed for offences reported prior to 2009/10. Alleged offenders who have an unspecified sex are also included.

DISTINCT ALLEGED OFFENDERS PROCESSED BY OCCUPATION AND AGE GROUP, 2009/10

Table 5.1.2: Males

Occupation	Total Males	Age Group (years)																Total Under 18	
		<10	10-14	15-19	20-24	25-29	30-34	35-39	40-44	45-49	50-54	55-59	60-64	65-69	70-74	75-79	80+		Un-specified
Home Duties	128	0	0	7	4	8	15	12	24	11	6	7	18	5	7	2	2	0	2
Student	8164	33	2565	3853	1043	389	153	32	19	10	4	2	1	0	0	0	0	60	5616
Unemployed	11264	0	101	2189	1949	1627	1507	1378	998	607	352	239	127	86	32	20	5	47	1266
Manager / Administrator	714	0	0	40	87	110	93	107	91	83	49	26	12	3	4	1	1	7	9
Other Professional	927	0	0	32	116	142	128	148	105	109	69	44	11	12	2	2	1	6	5
Para - Professional	254	0	0	9	36	42	36	33	37	23	20	7	5	4	0	1	0	1	2
Tradesperson	7103	0	8	1070	1713	1178	866	833	601	393	213	107	48	19	6	4	2	42	362
Clerk	143	0	2	14	37	23	14	8	13	12	6	6	2	0	1	1	3	1	9
Salesperson / Personal Services	928	0	0	170	192	153	113	104	80	48	21	19	16	3	2	0	0	7	50
Plant / Machine Oper. & Driver	999	0	3	30	99	168	156	160	137	127	56	29	20	7	1	1	0	5	11
Labourer / Related Worker	6748	0	8	721	1406	1217	1033	925	627	405	194	94	56	20	8	3	1	30	204
Unspecified	16424	0	388	3555	3719	2154	1526	1401	1089	780	556	372	279	162	112	66	58	207	2027
TOTAL	53796	33	3075	11690	10401	7211	5640	5141	3821	2608	1546	952	595	321	175	101	73	413	9563

Table 5.1.3: Females

Occupation	Total Females	Age Group (years)																Total Under 18	
		<10	10-14	15-19	20-24	25-29	30-34	35-39	40-44	45-49	50-54	55-59	60-64	65-69	70-74	75-79	80+		Un-specified
Home Duties	962	0	0	25	113	137	150	176	149	74	50	33	22	14	6	4	1	8	7
Student	3030	6	1208	1344	258	102	38	24	10	5	2	4	2	0	0	0	0	27	2355
Unemployed	3667	0	33	634	573	533	497	504	349	245	129	74	37	21	10	3	3	22	377
Manager / Administrator	102	0	0	1	15	18	14	23	12	8	5	1	3	0	2	0	0	0	0
Other Professional	320	0	1	18	43	50	45	46	41	32	18	13	4	2	0	0	0	7	7
Para - Professional	92	0	0	3	9	13	15	10	19	10	11	1	1	0	0	0	0	0	0
Tradesperson	267	0	0	47	49	46	37	30	27	15	11	4	0	0	0	0	0	1	14
Clerk	210	0	2	18	42	28	28	37	21	14	10	5	2	1	1	0	0	1	4
Salesperson / Personal Services	525	0	3	97	112	79	49	65	51	34	18	6	7	0	0	0	0	4	32
Plant / Machine Oper. & Driver	23	0	0	2	3	2	0	7	0	3	5	1	0	0	0	0	0	0	0
Labourer / Related Worker	612	0	0	38	71	112	104	116	63	56	24	13	10	1	1	0	0	3	7
Unspecified	6176	0	343	1505	928	704	554	581	442	348	212	169	128	66	51	20	22	103	1284
TOTAL	15986	6	1590	3732	2216	1824	1531	1619	1184	844	495	324	216	105	71	27	26	176	4087

Note: The above table is based on the first occurrence in 2009/10 that a person has been processed as an alleged offender. Alleged offenders processed during 2009/10 may have been processed for offences reported prior to 2009/10.

DISTINCT ALLEGED OFFENDERS PROCESSED BY RACIAL APPEARANCE AND AGE GROUP, 2009/10

Table 5.2.1: Persons

	Total Persons	Age Group (years)															Un- specified	Total Under 18	
		<10	10-14	15-19	20-24	25-29	30-34	35-39	40-44	45-49	50-54	55-59	60-64	65-69	70-74	75-79			80+
Racial Appearance																			
Aboriginal	1660	6	180	374	292	238	183	164	109	55	25	13	4	3	1	0	0	13	425
Asian	3058	1	180	571	543	517	345	243	242	175	121	67	19	15	7	1	2	9	533
Caucasian	49169	21	3001	10512	8352	6227	5285	5267	3841	2627	1519	936	630	322	174	94	64	297	9189
Other	5425	2	355	1341	1303	905	561	340	218	182	97	44	28	11	6	2	3	27	1140
Unspecified	10698	10	956	2648	2156	1170	808	759	617	435	296	230	138	83	61	32	34	265	2383
TOTAL	70010	40	4672	15446	12646	9057	7182	6773	5027	3474	2058	1290	819	434	249	129	103	611	13670

Note: Note: The above table is based on the first occurrence in 2009/10 that a person has been processed as an alleged offender. Alleged offenders processed during 2009/10 may have been processed for offences reported prior to 2009/10. Alleged offenders who have an unspecified sex are also included.

Please note that "Racial Appearance" is based on the subjective assessment of attending police and is recorded primarily for operational purposes only. Extreme care should be exercised in the interpretation of statistics on ethnicity as "Racial Appearance" is one limited indicator of ethnicity based on appearance only and does not necessarily mean that the persons attributed to a particular ethnic group are in fact of that origin. Similarly, statistics published elsewhere in this publication on Country of Birth provide another, but limited, indicator of a person's ethnic background.

DISTINCT ALLEGED OFFENDERS PROCESSED BY RACIAL APPEARANCE AND AGE GROUP, 2009/10

Table 5.2.2: Males

	Total Males	Age Group (years)																Total Under 18
		<10	10-14	15-19	20-24	25-29	30-34	35-39	40-44	45-49	50-54	55-59	60-64	65-69	70-74	75-79	80+	
Racial Appearance																		
Aboriginal	1082	4	111	254	200	153	119	105	66	34	15	8	2	2	0	0	0	9
Asian	2196	1	106	408	427	393	264	168	164	108	76	45	11	10	6	0	2	7
Caucasian	37894	20	1973	7942	6840	4982	4159	4032	2933	2004	1146	710	468	243	120	74	48	200
Other	4477	2	264	1087	1129	754	463	278	177	153	81	30	21	9	5	2	2	20
Unspecified	8147	6	621	1999	1805	929	635	558	481	309	228	159	93	57	44	25	21	177
TOTAL	53796	33	3075	11690	10401	7211	5640	5141	3821	2608	1546	952	595	321	175	101	73	413

Please note that "Racial Appearance" is based on the subjective assessment of attending police and is recorded primarily for operational purposes only. Extreme care should be exercised in the interpretation of statistics on ethnicity as "Racial Appearance" is one limited indicator of ethnicity based on appearance only and does not necessarily mean that the persons attributed to a particular ethnic group are in fact of that origin. Similarly, statistics published elsewhere in this publication on Country of Birth provide another, but limited, indicator of a person's ethnic background.

Table 5.2.3: Females

	Total Females	Age Group (years)																Total Under 18
		<10	10-14	15-19	20-24	25-29	30-34	35-39	40-44	45-49	50-54	55-59	60-64	65-69	70-74	75-79	80+	
Racial Appearance																		
Aboriginal	578	2	69	120	92	85	64	59	43	21	10	5	2	1	1	0	0	4
Asian	861	0	74	163	115	124	81	75	78	67	45	22	8	5	1	1	0	2
Caucasian	11261	1	1028	2567	1510	1242	1126	1234	907	621	373	226	162	79	53	20	16	96
Other	941	0	91	251	172	149	98	62	41	29	16	14	7	2	1	0	1	7
Unspecified	2345	3	328	631	327	224	162	189	115	106	51	57	37	18	15	6	9	67
TOTAL	15986	6	1590	3732	2216	1824	1531	1619	1184	844	495	324	216	105	71	27	26	176

Note: The above table is based on the first occurrence in 2009/10 that a person has been processed as an alleged offender. Alleged offenders processed during 2009/10 may have been processed for offences reported prior to 2009/10.

DISTINCT ALLEGED OFFENDERS PROCESSED BY COUNTRY OF BIRTH AND AGE GROUP, 2009/10

Table 5.3.1: Persons

Country Of Birth	Total Persons	Age Group (years)																Un-specified	Total Under 18
		<10	10-14	15-19	20-24	25-29	30-34	35-39	40-44	45-49	50-54	55-59	60-64	65-69	70-74	75-79	80+		
Australia	51723	26	4048	12639	8967	6436	5322	5174	3644	2367	1279	703	419	193	76	40	22	368	11760
Cambodia	97	0	0	10	9	17	25	13	8	10	3	0	0	2	0	0	0	0	7
China	344	0	6	35	78	46	26	22	36	45	25	11	6	3	2	0	1	2	21
Croatia	115	0	0	5	14	8	6	10	15	10	9	13	6	2	9	6	1	1	1
Fiji	96	0	1	14	10	19	16	14	4	8	3	4	2	0	0	0	0	1	9
Former USSR + Baltic States	18	0	0	0	4	3	2	2	2	3	0	0	1	1	0	0	0	0	0
Germany	71	0	0	4	8	4	6	4	5	5	6	4	14	5	3	3	0	0	2
Greece	241	0	3	4	5	8	10	20	32	39	25	30	22	17	14	4	4	4	6
India	824	0	3	41	319	235	102	42	22	23	11	7	14	1	1	0	1	2	19
Indonesia	76	0	0	5	13	15	11	9	9	5	4	1	1	2	0	0	0	1	4
Italy	225	0	4	4	6	5	8	13	21	36	25	19	30	24	12	8	9	1	6
Lebanon	279	0	2	23	40	30	47	36	35	25	16	15	3	2	1	1	0	3	13
Malaysia	138	0	2	12	34	32	13	10	8	9	5	6	3	2	1	0	1	0	7
New Zealand	1270	1	94	311	208	173	152	122	80	58	33	18	6	3	0	0	0	11	304
Philippines	169	0	7	26	20	37	27	10	18	10	4	5	3	0	0	0	0	2	25
Poland	84	0	0	1	7	11	14	6	9	6	8	12	2	1	1	1	5	0	0
Romania	77	0	0	4	5	12	13	8	5	3	15	5	3	1	1	0	1	1	1
Somalia	167	0	4	47	53	26	14	8	7	5	3	0	0	0	0	0	0	0	26
Sri Lanka	197	0	2	12	46	31	21	20	15	19	15	10	5	0	0	0	0	1	8
Thailand	73	0	2	8	22	26	6	2	1	3	2	0	0	0	0	0	0	1	6
Turkey	262	0	2	18	22	23	35	42	48	37	12	5	8	2	3	0	0	5	12
Uruguay	12	0	0	1	1	3	4	0	1	1	0	1	0	0	0	0	0	0	0
U.K. & Ireland	776	0	0	0	1	1	3	4	0	1	1	0	1	0	0	0	0	0	0
Vietnam	927	7	46	87	167	159	150	129	74	60	37	5	1	2	1	0	2	27	0
Yugoslavia	152	0	1	6	10	14	9	9	23	20	17	12	14	7	4	3	0	3	3
Other	5320	1	197	820	987	785	593	538	449	324	212	169	95	50	39	15	8	38	652
Unspecified	6277	12	277	1299	1568	793	469	414	296	241	213	168	122	90	71	40	48	156	707
TOTAL	70010	40	4672	15446	12646	9057	7182	6773	5027	3474	2058	1290	819	434	249	129	103	611	13670

Note: The above table is based on the first occurrence in 2009/10 that a person has been processed as an alleged offender. Alleged offenders processed during 2009/10 may have been processed for offences reported prior to 2009/10. Alleged offenders who have an unspecified sex are also included.

DISTINCT ALLEGED OFFENDERS PROCESSED BY COUNTRY OF BIRTH AND AGE GROUP, 2009/10

Table 5.3.2: Males

Country Of Birth	Total Males	Age Group (years)															Un-specified	Total Under 18	
		<10	10-14	15-19	20-24	25-29	30-34	35-39	40-44	45-49	50-54	55-59	60-64	65-69	70-74	75-79			80+
Australia	39668	22	2657	9527	7319	5108	4186	3960	2772	1790	969	532	318	147	54	33	19	255	8200
Cambodia	71	0	0	8	6	15	18	10	4	7	2	0	0	1	0	0	0	0	6
China	242	0	2	27	60	32	20	14	20	29	19	8	3	3	2	0	1	2	14
Croatia	89	0	0	3	13	7	4	10	13	7	7	10	5	0	4	4	1	1	0
Fiji	72	0	1	12	9	13	12	10	4	6	2	1	1	0	0	0	0	1	8
Former USSR + Baltic States	16	0	0	0	4	2	1	2	2	3	0	0	1	1	0	0	0	0	0
Germany	67	0	0	4	8	4	6	3	4	5	5	4	13	5	3	3	0	0	2
Greece	194	0	3	4	5	8	8	15	26	34	24	22	17	10	9	3	3	3	6
India	711	0	1	31	287	203	85	38	17	20	11	4	11	0	0	0	1	2	13
Indonesia	57	0	0	4	10	11	7	8	5	3	4	1	1	2	0	0	0	1	3
Italy	188	0	3	4	6	4	8	10	19	28	24	13	24	21	10	7	7	0	5
Lebanon	239	0	1	21	35	26	43	28	32	20	13	12	1	2	1	1	0	3	12
Malaysia	107	0	1	10	24	26	12	7	7	5	5	4	2	2	1	0	1	0	4
New Zealand	975	1	58	247	163	130	116	93	56	51	30	15	5	3	0	0	0	7	219
Philippines	108	0	2	16	14	29	22	7	7	5	0	4	1	0	0	0	0	1	14
Poland	66	0	0	1	6	8	10	5	7	5	7	8	2	1	1	1	4	0	0
Romania	64	0	0	4	4	11	12	4	4	3	13	4	3	1	0	0	0	1	1
Somalia	149	0	4	42	48	26	10	7	4	5	3	0	0	0	0	0	0	0	25
Sri Lanka	167	0	2	9	42	28	19	20	12	13	12	5	4	0	0	0	0	1	7
Thailand	57	0	1	5	22	22	3	1	0	2	1	0	0	0	0	0	0	0	3
Turkey	217	0	2	16	20	19	28	34	40	32	10	2	6	2	2	0	0	4	10
Uruguay	12	0	0	0	1	1	3	4	0	1	1	0	1	0	0	0	0	0	0
U.K. & Ireland	633	0	8	38	87	84	62	60	92	71	41	30	22	21	8	1	2	6	31
Vietnam	659	0	2	32	65	123	126	101	95	46	35	25	5	1	1	1	0	1	18
Yugoslavia	120	0	1	5	8	14	7	6	19	15	12	11	9	5	2	3	0	3	2
Other	4362	1	138	664	850	663	505	435	365	256	172	131	70	39	30	13	5	25	487
Unspecified	4486	9	188	956	1285	594	307	249	195	146	124	106	70	54	47	31	29	96	473
TOTAL	53796	33	3075	11690	10401	7211	5640	5141	3821	2608	1546	952	595	321	175	101	73	413	9563

Note: The above table is based on the first occurrence in 2009/10 that a person has been processed as an alleged offender. Alleged offenders processed during 2009/10 may have been processed for offences reported prior to 2009/10.

DISTINCT ALLEGED OFFENDERS PROCESSED BY COUNTRY OF BIRTH AND AGE GROUP, 2009/10

Table 5.3.3: Females

Country Of Birth	Total Females	Age Group (years)																Total Under 18	
		<10	10-14	15-19	20-24	25-29	30-34	35-39	40-44	45-49	50-54	55-59	60-64	65-69	70-74	75-79	80+		Un-specified
Australia	11959	3	1386	3099	1642	1322	1129	1208	861	563	300	170	97	45	21	7	2	104	3548
Cambodia	26	0	0	2	3	2	7	3	4	3	1	0	0	1	0	0	0	0	1
China	101	0	4	8	18	13	6	8	16	16	6	3	3	0	0	0	0	0	7
Croatia	24	0	0	2	1	1	2	0	2	3	2	2	1	2	4	2	0	0	1
Fiji	22	0	0	2	1	5	4	4	0	2	1	3	0	0	0	0	0	0	1
Former USSR + Baltic States	2	0	0	0	0	1	1	0	0	0	0	0	0	0	0	0	0	0	0
Germany	4	0	0	0	0	0	0	1	1	0	1	0	1	0	0	0	0	0	0
Greece	46	0	0	0	0	0	2	5	6	5	1	8	4	7	5	1	1	1	0
India	108	0	2	10	30	29	17	4	5	3	0	3	3	1	1	0	0	0	6
Indonesia	18	0	0	1	3	3	4	1	4	2	0	0	0	0	0	0	0	0	1
Italy	36	0	1	0	0	1	0	3	2	8	1	5	6	3	2	1	2	1	1
Lebanon	38	0	1	2	4	4	4	8	2	5	3	3	2	0	0	0	0	0	1
Malaysia	30	0	1	2	10	6	1	3	1	3	0	2	1	0	0	0	0	0	3
New Zealand	293	0	36	64	45	43	36	29	23	7	3	3	1	0	0	0	0	3	85
Philippines	61	0	5	10	6	8	5	3	11	5	4	1	2	0	0	0	0	1	11
Poland	17	0	0	0	1	3	4	1	1	1	1	4	0	0	0	0	1	0	0
Romania	13	0	0	0	1	1	1	4	1	0	2	1	0	0	1	0	1	0	0
Somalia	18	0	0	5	5	0	4	1	3	0	0	0	0	0	0	0	0	0	1
Sri Lanka	29	0	0	3	4	3	1	0	3	6	3	5	1	0	0	0	0	0	1
Thailand	16	0	1	3	0	4	3	1	1	1	1	0	0	0	0	0	0	1	3
Turkey	45	0	0	2	2	4	7	8	8	5	2	3	2	0	1	0	0	1	2
Uruguay	0	0	0	0	0	0	0	0	0	0	0	0	0	0	0	0	0	0	0
U.K. & Ireland	139	0	2	14	16	16	11	11	14	17	10	4	12	3	1	6	0	2	13
Vietnam	265	0	5	14	22	44	33	49	33	28	25	10	0	0	1	0	0	1	9
Yugoslavia	27	0	0	1	1	0	2	3	3	4	3	1	5	2	2	0	0	0	1
Other	929	0	59	154	131	118	87	102	81	66	38	35	25	9	9	2	2	11	163
Unspecified	1720	3	87	334	270	193	160	159	98	91	87	58	50	32	23	8	17	50	228
TOTAL	15986	6	1590	3732	2216	1824	1531	1619	1184	844	495	324	216	105	71	27	26	176	4087

Note: The above table is based on the first occurrence in 2009/10 that a person has been processed as an alleged offender. Alleged offenders processed during 2009/10 may have been processed for offences reported prior to 2009/10.

DISTINCT ALLEGED OFFENDERS PROCESSED BY MARITAL STATUS AND AGE GROUP, 2009/10

Table 5.4.1: Persons

Marital Status	Total Persons	Age Group (years)																Total Under 18	
		<10	10-14	15-19	20-24	25-29	30-34	35-39	40-44	45-49	50-54	55-59	60-64	65-69	70-74	75-79	80+		Un- specified
Divorced	1741	0	0	3	18	73	148	302	365	346	228	127	77	30	13	4	2	5	0
De facto	5988	0	0	215	934	1173	1181	1065	697	397	165	74	33	20	2	4	0	28	0
Married	4944	0	0	18	180	414	621	895	812	660	456	307	245	143	83	39	21	50	0
Single	38015	40	4672	13085	7194	4549	3007	2326	1383	766	394	206	92	44	16	6	4	231	13670
Widowed	181	0	0	1	3	3	2	12	25	17	17	22	23	18	14	11	12	1	0
Separated	1895	0	0	10	77	164	293	434	370	267	145	70	28	17	4	2	2	12	0
Unspecified	17246	0	0	2114	4240	2681	1930	1739	1375	1021	653	484	321	162	117	63	62	284	0
TOTAL	70010	40	4672	15446	12646	9057	7182	6773	5027	3474	2058	1290	819	434	249	129	103	611	13670

Note: The above table is based on the first occurrence in 2009/10 that a person has been processed as an alleged offender. Alleged offenders processed during 2009/10 may have been processed for offences reported prior to 2009/10. Alleged offenders who have an unspecified sex are also included.

DISTINCT ALLEGED OFFENDERS PROCESSED BY MARITAL STATUS AND AGE GROUP, 2009/10

Table 5.4.2: Males

Marital Status	Total Males	Age Group (years)																Total Under 18	
		<10	10-14	15-19	20-24	25-29	30-34	35-39	40-44	45-49	50-54	55-59	60-64	65-69	70-74	75-79	80+		Un-specified
Divorced	1206	0	0	2	10	49	103	204	258	228	160	95	57	24	8	2	2	4	0
De facto	4482	0	0	141	680	853	912	783	529	315	133	63	32	16	2	4	0	19	0
Married	3880	0	0	13	132	333	509	702	639	524	356	231	181	117	57	35	17	34	0
Single	29717	33	3075	9877	6110	3777	2435	1896	1105	616	319	173	74	37	14	6	4	166	9563
Widowed	86	0	0	1	2	2	1	4	9	7	8	11	12	5	9	5	10	0	0
Separated	1457	0	0	9	54	119	230	327	289	211	113	54	25	12	4	1	2	7	0
Unspecified	12968	0	0	1647	3413	2078	1450	1225	992	707	457	325	214	110	81	48	38	183	0
TOTAL	53796	33	3075	11690	10401	7211	5640	5141	3821	2608	1546	952	595	321	175	101	73	413	9563

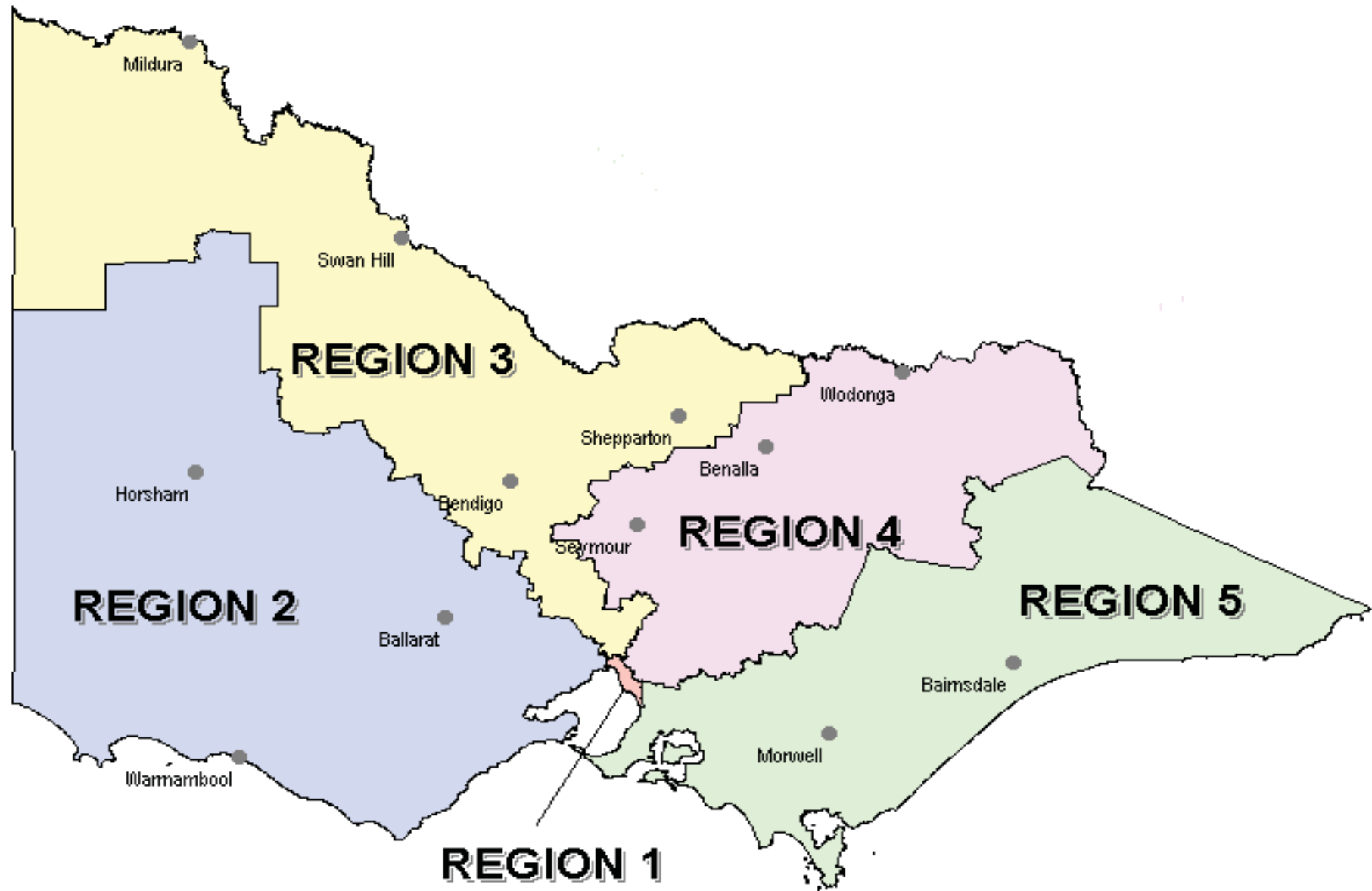
Table 5.4.3: Females

Marital Status	Total Females	Age Group (years)																Total Under 18	
		<10	10-14	15-19	20-24	25-29	30-34	35-39	40-44	45-49	50-54	55-59	60-64	65-69	70-74	75-79	80+		Un-specified
Divorced	528	0	0	1	8	24	45	98	105	116	67	31	20	5	5	2	0	1	0
De facto	1499	0	0	74	254	318	269	282	168	79	31	11	1	4	0	0	0	8	0
Married	1044	0	0	5	47	79	112	193	171	134	96	73	63	24	25	4	4	14	0
Single	8246	6	1590	3192	1078	769	567	428	276	148	74	31	17	7	2	0	0	61	4087
Widowed	94	0	0	0	1	1	1	8	16	10	9	11	11	13	5	6	1	1	0
Separated	434	0	0	1	23	45	63	107	79	56	31	16	3	4	0	1	0	5	0
Unspecified	4141	0	0	459	805	588	474	503	369	301	187	151	101	48	34	14	21	86	0
TOTAL	15986	6	1590	3732	2216	1824	1531	1619	1184	844	495	324	216	105	71	27	26	176	4087

Note: The above table is based on the first occurrence in 2009/10 that a person has been processed as an alleged offender. Alleged offenders processed during 2009/10 may have been processed for offences reported prior to 2009/10.

6

Map 1	Victoria Police Regions Map	76
Map 2	Victoria Police Region 1 Map	77
Offences Recorded By Offence Category And Police Region, 2009/10		
Table 6.1.1	Total Number	78
Table 6.1.2	Percentage Change From 2009/10	79
Table 6.1.3	Rate Per 100,000 Population	80
Table 6.2.1	Single Year Offences Cleared By Offence Category And Police Region, 2009/10	81
Table 6.2.2	Single Year Clearance Rate By Offence Category And Police Region, 2009/10	82
Single Year Clearance Rate By Offence Category And Police Region, 2009/10		
Table 6.2.3	Percentage Difference From 2009/10	83
Table 6.2.4	Offences Cleared From Previous Reporting Periods By Offence Category And Regions, 2009/10.....	84
Map 3	Recorded Crime Rate Per 100,000 Population By Police Regions, 2009/10	85
Table 6.3	Offences Recorded By Postcode, 2009/10.....	86





OFFENCES RECORDED BY OFFENCE CATEGORY AND POLICE REGION, 2009/10

Table 6.1.1

	Police Regions					Total Victoria*
	1	2	3	4	5	
Crime Against The Person						
Homicide	22	55	42	34	53	206
Rape	254	373	350	247	316	1540
Sex (non-Rape)	639	994	1367	914	1211	5125
Robbery	865	663	631	497	452	3108
Assault	6105	7646	7710	5455	8064	34981
Abduction/Kidnap	58	106	118	66	77	425
<i>Sub-Total</i>	<i>7943</i>	<i>9837</i>	<i>10218</i>	<i>7213</i>	<i>10173</i>	<i>45385</i>
Crime Against Property						
Arson	214	731	714	534	841	3034
Property Damage	8098	12746	11316	9621	10565	52346
Burglary (Aggravated)	320	613	531	342	360	2166
Burglary (Residential)	4070	7518	5562	5102	5091	27343
Burglary (Other)	3072	3187	3374	3368	3221	16223
Deception	6364	3181	3519	3225	2815	19139
Handle Stolen Goods	1277	1480	1241	840	1008	5848
Theft From Motor Vehicle	10113	10442	8794	8626	7339	45435
Theft (Shopsteal)	4968	4270	4070	4097	3921	21326
Theft Of Motor Vehicle	2309	3673	3738	2365	2993	15078
Theft Of Bicycle	1438	860	793	679	630	4400
Theft (Other)	11267	11011	9306	8093	8455	48176
<i>Sub-Total</i>	<i>53510</i>	<i>59712</i>	<i>52958</i>	<i>46892</i>	<i>47239</i>	<i>260514</i>
Drugs						
Drug (Cult., Manuf., Traff.)	859	1278	825	629	797	4388
Drug (Possess, Use)	2983	2170	1973	1488	1581	10195
<i>Sub-Total</i>	<i>3842</i>	<i>3448</i>	<i>2798</i>	<i>2117</i>	<i>2378</i>	<i>14583</i>
Other Crime						
Going Equipped To Steal	149	139	75	102	87	552
Justice Procedures	3474	3903	3898	3343	4852	19471
Regulated Public Order	459	333	428	337	394	1951
Weapons / Explosives	1245	1734	1434	1037	1367	6817
Harassment	497	483	671	490	793	2935
Behaviour In Public	3492	1546	1112	971	1145	8266
Other	1268	1299	1168	1180	978	5893
<i>Sub-Total</i>	<i>10584</i>	<i>9437</i>	<i>8786</i>	<i>7460</i>	<i>9616</i>	<i>45885</i>
TOTAL	75879	82434	74760	63682	69406	366367

Note: 'Police Region' refers to the region where the offence occurred.

* Includes offences recorded where location was not specified.

OFFENCES RECORDED BY OFFENCE CATEGORY AND POLICE REGION, 2009/10

Table 6.1.2: Percentage Change from 2008/09

	Police Regions					Total Victoria
	1	2	3	4	5	
Crime Against The Person						
Homicide	-21.4	12.2	-22.2	25.9	120.8	13.2
Rape	-12.7	11.0	12.2	0.4	-16.0	-1.3
Sex (non-Rape)	-5.2	-17.9	30.2	-9.5	13.9	2.4
Robbery	-9.7	-9.2	-6.7	-13.4	13.0	-6.9
Assault	-3.6	3.8	9.9	5.6	3.3	3.8
Abduction/Kidnap	13.7	65.6	63.9	-12.0	-7.2	23.2
<i>Sub-Total</i>	<i>-4.7</i>	<i>0.8</i>	<i>11.3</i>	<i>1.6</i>	<i>4.3</i>	<i>2.9</i>
Crime Against Property						
Arson	-20.4	-15.2	-12.6	-10.3	-8.7	-12.4
Property Damage	-8.6	-1.7	0.8	-6.7	-2.0	-3.3
Burglary (Aggravated)	7.7	26.1	3.5	41.3	-4.8	13.0
Burglary (Residential)	-16.4	5.8	-5.5	-7.4	9.2	-2.4
Burglary (Other)	-12.7	-12.3	-1.8	3.0	-3.9	-5.7
Deception	-14.6	-1.1	-14.3	-24.1	-22.1	-15.6
Handle Stolen Goods	-26.9	-24.4	-9.9	-18.1	-18.7	-20.4
Theft From Motor Vehicle	-15.7	5.3	-2.9	3.5	-8.4	-4.3
Theft (Shopsteal)	1.2	5.1	-2.2	13.1	13.9	5.6
Theft Of Motor Vehicle	-19.6	-1.6	-0.6	-5.7	-3.7	-5.7
Theft Of Bicycle	-24.1	5.7	-17.1	3.8	-10.3	-12.4
Theft (Other)	-22.3	-14.3	-7.3	-13.7	-12.9	-14.7
<i>Sub-Total</i>	<i>-15.3</i>	<i>-3.1</i>	<i>-4.3</i>	<i>-5.7</i>	<i>-5.4</i>	<i>-6.9</i>
Drugs						
Drug (Cult., Manuf., Traff.)	-2.9	-12.0	0.6	6.3	12.4	-1.6
Drug (Possess, Use)	2.3	-7.2	-4.8	-3.1	-3.2	-2.9
<i>Sub-Total</i>	<i>1.1</i>	<i>-9.0</i>	<i>-3.3</i>	<i>-0.5</i>	<i>1.5</i>	<i>-2.5</i>
Other Crime						
Going Equipped To Steal	14.6	37.6	-26.5	-6.4	2.4	4.7
Justice Procedures	3.2	-2.6	8.6	1.9	3.4	2.8
Regulated Public Order	25.8	-19.2	27.8	-22.5	-46.0	-14.4
Weapons / Explosives	-10.0	-4.4	-11.0	-1.0	5.2	-4.7
Harassment	1.8	0.8	5.5	-19.0	24.5	3.1
Behaviour In Public	36.1	47.0	22.3	29.0	-0.3	28.6
Other	-1.7	6.7	-3.4	8.4	-8.2	0.4
<i>Sub-Total</i>	<i>10.4</i>	<i>3.9</i>	<i>4.7</i>	<i>1.9</i>	<i>-0.4</i>	<i>4.2</i>
TOTAL	-10.6	-2.1	-1.4	-3.9	-3.2	-4.4

Note: 'Police Region' refers to the region where the offence occurred.

OFFENCES RECORDED BY OFFENCE CATEGORY AND POLICE REGION, 2009/10

Table 6.1.3: Rate per 100,000 Population¹

	Police Regions**					Total Victoria*
	1	2	3	4	5	
Crime Against The Person						
Homicide	2.9	4.6	3.8	2.4	5.3	3.7
Rape	34.0	31.1	31.5	17.7	31.9	28.0
Sex (non-Rape)	85.6	82.9	123.2	65.5	122.1	93.2
Robbery	115.9	55.3	56.9	35.6	45.6	56.5
Assault	818.1	637.4	694.9	390.8	812.8	636.4
Abduction/Kidnap	7.8	8.8	10.6	4.7	7.8	7.7
<i>Sub-Total</i>	<i>1064.4</i>	<i>820.1</i>	<i>921.0</i>	<i>516.7</i>	<i>1025.4</i>	<i>825.7</i>
Crime Against Property						
Arson	28.7	60.9	64.4	38.3	84.8	55.2
Property Damage	1085.1	1062.6	1020.0	689.2	1064.9	952.4
Burglary (Aggravated)	42.9	51.1	47.9	24.5	36.3	39.4
Burglary (Residential)	545.4	626.8	501.3	365.5	513.2	497.5
Burglary (Other)	411.7	265.7	304.1	241.3	324.7	295.2
Deception	852.8	265.2	317.2	231.0	283.7	348.2
Handle Stolen Goods	171.1	123.4	111.9	60.2	101.6	106.4
Theft From Motor Vehicle	1355.2	870.5	792.6	617.9	739.7	826.6
Theft (Shopsteal)	665.7	356.0	366.8	293.5	395.2	388.0
Theft Of Motor Vehicle	309.4	306.2	336.9	169.4	301.7	274.3
Theft Of Bicycle	192.7	71.7	71.5	48.6	63.5	80.1
Theft (Other)	1509.8	918.0	838.8	579.8	852.2	876.5
<i>Sub-Total</i>	<i>7170.4</i>	<i>4978.1</i>	<i>4773.4</i>	<i>3359.2</i>	<i>4761.5</i>	<i>4739.7</i>
Drugs						
Drug (Cult., Manuf., Traff.)	115.1	106.5	74.4	45.1	80.3	79.8
Drug (Possess, Use)	399.7	180.9	177.8	106.6	159.4	185.5
<i>Sub-Total</i>	<i>514.8</i>	<i>287.5</i>	<i>252.2</i>	<i>151.7</i>	<i>239.7</i>	<i>265.3</i>
Other Crime						
Going Equipped To Steal	20.0	11.6	6.8	7.3	8.8	10.0
Justice Procedures	465.5	325.4	351.3	239.5	489.1	354.2
Regulated Public Order	61.5	27.8	38.6	24.1	39.7	35.5
Weapons / Explosives	166.8	144.6	129.3	74.3	137.8	124.0
Harassment	66.6	40.3	60.5	35.1	79.9	53.4
Behaviour In Public	467.9	128.9	100.2	69.6	115.4	150.4
Other	169.9	108.3	105.3	84.5	98.6	107.2
<i>Sub-Total</i>	<i>1418.3</i>	<i>786.7</i>	<i>791.9</i>	<i>534.4</i>	<i>969.3</i>	<i>834.8</i>
TOTAL	10167.9	6872.3	6738.5	4562.0	6995.9	6665.6
Population	746,263	1,199,504	1,109,451	1,395,916	992,094	5,496,408

Note: 'Police Region' refers to the region where the offence occurred.

*Rates for the State were calculated using estimated resident population figures as at 31 December 2009 obtained from the Australian Bureau of Statistics (ABS Cat. No. 3101.0). This date is the mid-point of the year 2009/2010.

**Rates for Police Regions were calculated using estimated resident population figures as at 30 June 2009 obtained from the Australian Bureau of Statistics (ABS Cat. No. 3218.0).

¹ Rate per 100,000 population have been rounded to one decimal point.

SINGLE YEAR OFFENCES CLEARED BY OFFENCE CATEGORY & POLICE REGION, 2009/10

Table 6.2.1

	Police Regions					Total Victoria*
	1	2	3	4	5	
Crime Against The Person						
Homicide	22	49	40	27	49	187
Rape	177	298	283	206	250	1214
Sex (non-Rape)	388	741	1114	656	1005	3904
Robbery	416	326	273	250	226	1491
Assault	4624	6193	6255	4488	6742	28302
Abduction/Kidnap	48	78	97	49	65	337
<i>Sub-Total</i>	<i>5675</i>	<i>7685</i>	<i>8062</i>	<i>5676</i>	<i>8337</i>	<i>35435</i>
Crime Against Property						
Arson	36	140	115	108	249	648
Property Damage	2217	2937	2645	1985	2819	12603
Burglary (Aggravated)	145	290	268	172	206	1081
Burglary (Residential)	478	1036	824	661	839	3838
Burglary (Other)	501	637	629	499	643	2909
Deception	4999	2410	2764	2555	2150	14903
Handle Stolen Goods	1257	1451	1227	816	1002	5755
Theft From Motor Vehicle	849	889	821	776	982	4318
Theft (Shopsteal)	3794	3424	2970	3209	3263	16660
Theft Of Motor Vehicle	549	689	639	508	781	3166
Theft Of Bicycle	86	77	86	70	71	390
Theft (Other)	2259	2465	1956	2001	2028	10711
<i>Sub-Total</i>	<i>17170</i>	<i>16445</i>	<i>14944</i>	<i>13360</i>	<i>15033</i>	<i>76982</i>
Drugs						
Drug (Cult., Manuf., Traff.)	852	1251	810	625	791	4329
Drug (Possess, Use)	2949	2145	1954	1471	1564	10083
<i>Sub-Total</i>	<i>3801</i>	<i>3396</i>	<i>2764</i>	<i>2096</i>	<i>2355</i>	<i>14412</i>
Other Crime						
Going Equipped To Steal	147	137	74	102	87	547
Justice Procedures	3304	3698	3660	3147	4540	18349
Regulated Public Order	451	320	406	313	367	1857
Weapons / Explosives	1221	1705	1409	1014	1346	6695
Harassment	338	395	556	371	667	2327
Behaviour In Public	3442	1514	1079	939	1125	8099
Other	1105	1140	951	977	833	5006
<i>Sub-Total</i>	<i>10008</i>	<i>8909</i>	<i>8135</i>	<i>6863</i>	<i>8965</i>	<i>42880</i>
TOTAL	36654	36435	33905	27995	34690	169709

Note: 'Police Region' refers to the region where the offence occurred.

* Includes offences cleared where location was not specified.

SINGLE YEAR CLEARANCE RATE BY OFFENCE CATEGORY & POLICE REGION, 2009/10

Table 6.2.2

	Police Regions					Total
	1	2	3	4	5	
Crime Against The Person						
Homicide	100.0	89.1	95.2	79.4	92.5	90.8
Rape	69.7	79.9	80.9	83.4	79.1	78.8
Sex (non-Rape)	60.7	74.5	81.5	71.8	83.0	76.2
Robbery	48.1	49.2	43.3	50.3	50.0	48.0
Assault	75.7	81.0	81.1	82.3	83.6	80.9
Abduction/Kidnap	82.8	73.6	82.2	74.2	84.4	79.3
<i>Sub-Total</i>	<i>71.4</i>	<i>78.1</i>	<i>78.9</i>	<i>78.7</i>	<i>82.0</i>	<i>78.1</i>
Crime Against Property						
Arson	16.8	19.2	16.1	20.2	29.6	21.4
Property Damage	27.4	23.0	23.4	20.6	26.7	24.1
Burglary (Aggravated)	45.3	47.3	50.5	50.3	57.2	49.9
Burglary (Residential)	11.7	13.8	14.8	13.0	16.5	14.0
Burglary (Other)	16.3	20.0	18.6	14.8	20.0	17.9
Deception	78.6	75.8	78.5	79.2	76.4	77.9
Handle Stolen Goods	98.4	98.0	98.9	97.1	99.4	98.4
Theft From Motor Vehicle	8.4	8.5	9.3	9.0	13.4	9.5
Theft (Shopsteal)	76.4	80.2	73.0	78.3	83.2	78.1
Theft Of Motor Vehicle	23.8	18.8	17.1	21.5	26.1	21.0
Theft Of Bicycle	6.0	9.0	10.8	10.3	11.3	8.9
Theft (Other)	20.1	22.4	21.0	24.7	24.0	22.2
<i>Sub-Total</i>	<i>32.1</i>	<i>27.5</i>	<i>28.2</i>	<i>28.5</i>	<i>31.8</i>	<i>29.6</i>
Drugs						
Drug (Cult., Manuf., Traff.)	99.2	97.9	98.2	99.4	99.2	98.7
Drug (Possess, Use)	98.9	98.8	99.0	98.9	98.9	98.9
<i>Sub-Total</i>	<i>98.9</i>	<i>98.5</i>	<i>98.8</i>	<i>99.0</i>	<i>99.0</i>	<i>98.8</i>
Other Crime						
Going Equipped To Steal	98.7	98.6	98.7	100.0	100.0	99.1
Justice Procedures	95.1	94.7	93.9	94.1	93.6	94.2
Regulated Public Order	98.3	96.1	94.9	92.9	93.1	95.2
Weapons / Explosives	98.1	98.3	98.3	97.8	98.5	98.2
Harassment	68.0	81.8	82.9	75.7	84.1	79.3
Behaviour In Public	98.6	97.9	97.0	96.7	98.3	98.0
Other	87.1	87.8	81.4	82.8	85.2	84.9
<i>Sub-Total</i>	<i>94.6</i>	<i>94.4</i>	<i>92.6</i>	<i>92.0</i>	<i>93.2</i>	<i>93.5</i>
TOTAL	48.3	44.2	45.4	44.0	50.0	46.3

Note: 'Police Region' refers to the region where the offence occurred.

SINGLE YEAR CLEARANCE RATE BY OFFENCE CATEGORY & POLICE REGION, 2009/10

Table 6.2.3: Percentage Difference From 2008/09 Clearance Rate

	Police Regions					Total
	1	2	3	4	5	
Crime Against The Person						
Homicide	17.9	-0.7	17.5	9.0	5.0	8.9
Rape	1.0	6.4	8.7	4.9	-3.1	3.6
Sex (non-Rape)	0.2	-3.1	4.2	-1.3	2.3	1.2
Robbery	4.4	4.0	-2.9	-3.7	-2.0	0.7
Assault	2.4	1.3	0.8	2.0	0.8	1.4
Abduction/Kidnap	4.3	-9.2	0.3	-5.8	-1.1	-2.7
<i>Sub-Total</i>	<i>2.6</i>	<i>1.4</i>	<i>1.7</i>	<i>1.6</i>	<i>0.6</i>	<i>1.7</i>
Crime Against Property						
Arson	3.1	-0.5	-4.6	2.9	13.3	3.2
Property Damage	-4.4	2.7	1.9	-0.7	-1.5	-0.1
Burglary (Aggravated)	-4.2	2.9	2.1	2.4	-3.6	0.0
Burglary (Residential)	-1.4	0.7	1.0	3.0	-3.8	0.2
Burglary (Other)	-1.4	2.1	0.0	-2.9	-5.9	-1.6
Deception	3.9	-9.3	2.8	-2.7	-4.0	-0.7
Handle Stolen Goods	-0.4	-0.8	0.2	-1.8	0.8	-0.4
Theft From Motor Vehicle	1.2	0.6	-0.8	1.0	-0.1	0.4
Theft (Shopsteal)	0.8	-1.0	-4.4	-2.6	0.5	-1.2
Theft Of Motor Vehicle	0.1	-0.3	-4.6	-5.9	-0.4	-2.3
Theft Of Bicycle	-2.0	-0.4	1.2	2.5	0.0	0.0
Theft (Other)	-7.1	-9.5	-4.3	-1.0	-4.6	-5.7
<i>Sub-Total</i>	<i>-1.0</i>	<i>-2.1</i>	<i>-1.3</i>	<i>-1.3</i>	<i>-2.2</i>	<i>-1.6</i>
Drugs						
Drug (Cult., Manuf., Traff.)	-0.2	0.0	-0.5	0.4	0.1	0.0
Drug (Possess, Use)	0.1	0.6	0.5	-0.4	0.1	0.2
<i>Sub-Total</i>	<i>0.0</i>	<i>0.4</i>	<i>0.2</i>	<i>-0.1</i>	<i>0.1</i>	<i>0.1</i>
Other Crime						
Going Equipped To Steal	0.2	-1.4	-0.4	0.0	0.0	-0.3
Justice Procedures	-0.9	0.6	-0.3	-1.0	0.4	-0.2
Regulated Public Order	1.0	2.2	1.4	-0.9	-3.2	0.1
Weapons / Explosives	-1.0	0.4	1.1	-1.0	0.7	0.2
Harassment	-6.2	-6.5	19.2	12.1	14.9	8.4
Behaviour In Public	1.1	1.4	1.1	2.0	1.3	1.3
Other	-4.2	2.0	0.4	5.4	-1.0	0.4
<i>Sub-Total</i>	<i>-0.6</i>	<i>0.6</i>	<i>1.8</i>	<i>1.6</i>	<i>1.0</i>	<i>0.9</i>
TOTAL	1.8	-0.9	0.6	0.2	-0.4	0.2

Note: 'Police Region' refers to the region where the offence occurred.

OFFENCES CLEARED FROM PREVIOUS REPORTING PERIODS BY OFFENCE CATEGORY & POLICE REGION, 2009/10

Table 6.2.4

	Police Regions					Total Victoria*
	1	2	3	4	5	
Crime Against The Person						
Homicide	3	0	8	5	1	17
Rape	47	64	43	44	42	240
Sex (non-Rape)	57	122	119	119	100	517
Robbery	63	41	40	27	30	201
Assault	353	412	431	293	440	1929
Abduction/Kidnap	4	2	4	5	4	19
<i>Sub-Total</i>	<i>527</i>	<i>641</i>	<i>645</i>	<i>493</i>	<i>617</i>	<i>2923</i>
Crime Against Property						
Arson	9	12	14	24	103	162
Property Damage	105	170	198	142	201	816
Burglary (Aggravated)	28	24	26	18	17	113
Burglary (Residential)	217	200	191	195	134	937
Burglary (Other)	126	173	139	147	120	705
Deception	390	73	169	173	232	1037
Handle Stolen Goods	7	4	8	2	4	25
Theft From Motor Vehicle	155	112	214	83	193	758
Theft (Shopsteal)	101	81	114	85	77	458
Theft Of Motor Vehicle	103	136	120	101	114	574
Theft Of Bicycle	16	7	6	8	5	42
Theft (Other)	268	258	285	227	223	1261
<i>Sub-Total</i>	<i>1525</i>	<i>1250</i>	<i>1484</i>	<i>1205</i>	<i>1423</i>	<i>6888</i>
Drugs						
Drug (Cult., Manuf., Traff.)	2	13	3	2	2	22
Drug (Possess, Use)	13	6	9	1	8	37
<i>Sub-Total</i>	<i>15</i>	<i>19</i>	<i>12</i>	<i>3</i>	<i>10</i>	<i>59</i>
Other Crime						
Going Equipped To Steal	0	0	1	0	0	1
Justice Procedures	50	73	101	85	134	443
Regulated Public Order	6	4	5	9	2	26
Weapons / Explosives	5	10	11	6	3	35
Harassment	31	11	105	69	35	251
Behaviour In Public	35	17	10	13	16	91
Other	15	9	21	15	6	66
<i>Sub-Total</i>	<i>142</i>	<i>124</i>	<i>254</i>	<i>197</i>	<i>196</i>	<i>913</i>
TOTAL	2209	2034	2395	1898	2246	10783

Note: 'Police Region' refers to the region where the offence occurred. The above table refers to offences recorded prior to 2009/10 that were cleared during 2009/10.

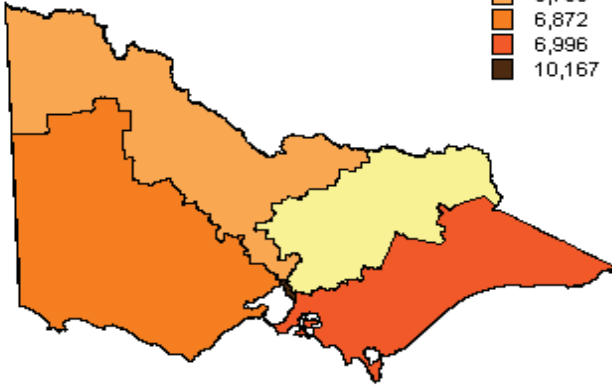
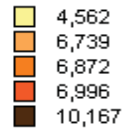
* Includes offences cleared where location was not specified.

2009/10 TOTAL RECORDED CRIME RATE PER 100,000 POPULATION

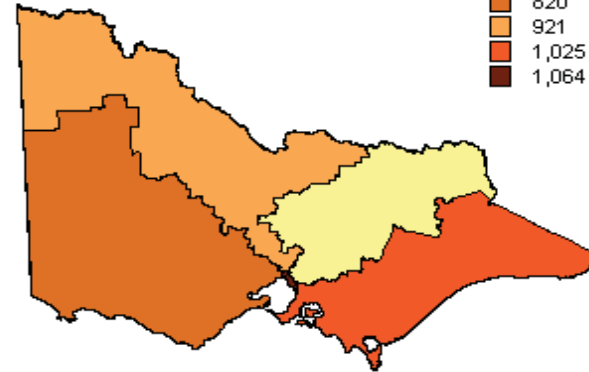
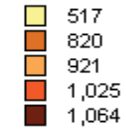
VICTORIA POLICE REGIONS

MAP 3: 2009/10 RECORDED CRIME RATE PER 100,000 POPULATION

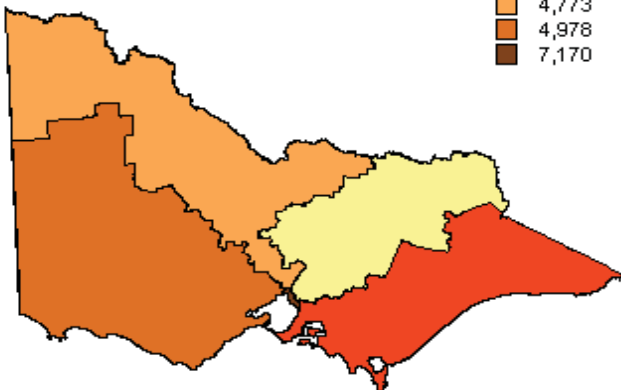

Recorded Crime Rate per 100,000 Population



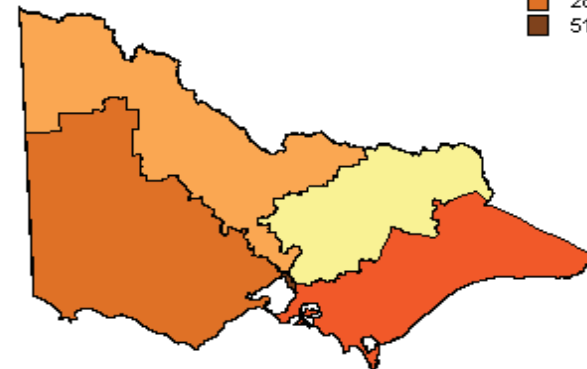
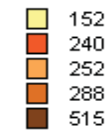
Recorded Personal Crime Rate per 100,000 Population



Recorded Property Crime Rate per 100,000 Population



Recorded Drug Crime Rate per 100,000 Population



OFFENCES RECORDED BY POSTCODE, 2009/10

Table 6.3

P/Code	Name	No. 2009/10	No. 2008/09	No. 2007/08	No. 2006/07	No. 2005/06
3000	Melbourne City	20131	23989	20319	20275	19045
3002	East Melbourne	749	1109	1153	1103	993
3003	West Melbourne	515	498	606	858	449
3006	Southbank	1878	1747	2121	1879	2145
3008	Docklands	617	544	652	440	306
3011	Footscray	3099	3663	3279	2843	3213
3012	Footscray West/Maidstone	1538	1704	2083	1882	1737
3013	Yarraville	787	758	951	710	783
3015	Newport/Spotswood	798	917	1205	987	963
3016	Williamstown	1023	1105	1323	1047	1121
3018	Altona	855	831	863	916	832
3019	Braybrook	756	893	901	848	892
3020	Sunshine/Albion	4732	5075	4990	5468	4935
3021	St Albans+East/Kealba/Kings Park	3642	3702	3964	3485	3781
3022	Ardeer	413	336	303	371	494
3023	Deer Park	3249	2943	2826	2279	2338
3024	Wyndham Vale/Mambourin/Mount Cottrell	922	511	460	509	371
3025	Altona North/Brooklyn	1034	1127	1146	1021	1042
3026	Laverton North	540	716	547	812	439
3027	RAAF Laverton	92	20	1	1	0
3028	Laverton/Altona Meadows	1806	1762	1989	1746	1796
3029	Hoppers Crossing	4007	3505	3306	3431	2852
3030	Werribee+South/Derrimut	4352	4702	4042	5484	3287
3031	Flemington/Newmarket	1976	2009	2033	1964	2218
3032	Ascot Vale/Maribyrnong	2623	2935	2588	2662	2503
3033	Keilor East	472	451	578	525	590
3034	Avondale Heights	407	361	311	423	388
3036	Keilor	288	260	295	232	299
3037	Delahey/Hillside	1839	1678	1915	1788	1923
3038	Keilor Downs/Taylor's Lakes	1740	1820	1963	1605	1829
3039	Moonee Ponds	1158	1409	1628	1636	1550
3040	Essendon	1328	1269	1621	1576	1382
3041	Essendon North/Strathmore	508	458	540	461	428
3042	Niddrie/Airport West	1165	1271	1272	1471	1482
3043	Tullamarine/Gladstone Park	1281	1296	1469	1369	1430
3044	Pascoe Vale+South/Coburg North	897	1105	1096	1136	1012
3045	Melbourne Airport	301	316	308	332	380
3046	Glenroy	1986	2010	2207	2095	1870

P/Code	Name	No. 2009/10	No. 2008/09	No. 2007/08	No. 2006/07	No. 2005/06
3047	Broadmeadows/Dallas	3436	3240	3102	3123	2857
3048	Coolaroo/Meadow Heights	1076	1003	1219	1311	1020
3049	Westmeadows/Attwood	532	418	467	315	433
3051	North Melbourne	1342	1287	1422	1606	1368
3052	Parkville	938	795	901	876	791
3053	Carlton South	1567	1845	2156	2447	2389
3054	Carlton North	447	566	692	766	634
3055	Brunswick West	622	583	543	621	762
3056	Brunswick	2021	2445	2441	2527	2423
3057	Brunswick East	588	564	610	764	564
3058	Coburg+East/Moreland	2224	2653	2928	2793	2706
3059	Greenvale	421	301	344	363	310
3060	Fawkner	848	792	903	820	795
3061	Campbellfield	1008	1108	1242	1250	1381
3062	Somerton	161	156	201	172	186
3063	Oaklands Junction/Yuroke	27	24	18	22	15
3064	Craigieburn/Donnybrook/Kal Kallo	2588	2530	2586	1976	1900
3065	Fitzroy	2132	2696	2907	2702	2618
3066	Collingwood	1494	1854	2272	1905	2049
3067	Abbotsford	692	721	799	744	731
3068	Clifton Hill	1248	1351	1609	1720	1563
3070	Northcote	1783	1951	1997	1908	1901
3071	Thornbury	944	1061	1359	1176	985
3072	Preston+East	3887	4530	4600	4485	4675
3073	Reservoir/Keon Park	2996	3222	3521	3156	3343
3074	Thomastown	1757	1923	2013	1867	1779
3075	Lalor	1148	1129	1030	1581	1066
3076	Epping	2315	2633	2451	2292	2240
3078	Fairfield/Alphington	607	703	738	797	682
3079	Ivanhoe	746	692	777	841	989
3081	Heidelberg West/Heights	1354	1257	1209	1325	1331
3082	Mill Park/Blossom Park	1704	1456	1494	1515	1272
3083	Bundoora/Kingsbury	1495	1617	1539	1606	1519
3084	Heidelberg/Rosanna/Banyule/Eaglemont	1733	1678	1600	1642	1733
3085	Macleod/Yallambie	423	420	410	531	539
3087	Watsonia	526	421	380	515	602
3088	Greensborough/Briar Hill	1543	1396	1450	1851	1576
3089	Diamond Creek	334	431	376	407	337

Note: The postcode name description includes all areas that share the same postcode. For example, postcode 3130 has the name Blackburn+North+South/Laburnum. The "*" denotes the postcode name should be read as including the suburbs of Blackburn North, Blackburn South and Laburnum.

OFFENCES RECORDED BY POSTCODE, 2009/10

Table 6.3 (Continued)

P/Code	Name	No. 2009/10	No. 2008/09	No. 2007/08	No. 2006/07	No. 2005/06
3090	Plenty	63	45	49	56	55
3091	Yarrambat	37	32	39	39	31
3093	Lower Plenty	109	125	90	116	115
3094	Montmorency	234	260	248	270	266
3095	Eltham/Research	867	1062	784	858	923
3096	Wattle Glen	29	52	31	44	24
3097	Kangaroo Ground+South	15	17	19	21	23
3099	Hurstbridge/Arthurs Creek	147	136	198	127	109
3101	Kew+North/Studley Park	1040	1168	1285	1306	1207
3102	Kew East	230	170	198	239	184
3103	Balwyn/Deepdene	502	636	575	617	596
3104	Balwyn North/Greythorn	458	511	507	488	432
3105	Bulleen	453	357	342	425	401
3106	Templestowe	364	509	416	379	311
3107	Templestowe Lower	256	297	470	383	350
3108	Doncaster	1381	1209	969	1024	1148
3109	Doncaster East	668	808	676	747	712
3111	Donvale	222	213	245	380	273
3113	Warrandyte	146	218	158	141	150
3114	Park Orchards	61	96	61	46	62
3115	Wonga Park	88	75	70	85	82
3116	Chimside Park	462	432	380	431	339
3121	Richmond/Burnley	4182	4991	5152	5119	4067
3122	Hawthorn/Glenferrie	1563	1957	2015	2222	2032
3123	Hawthorn East/Auburn	388	422	461	513	487
3124	Camberwell/Hartwell	917	1091	1093	1342	1207
3125	Burwood/Bennettswood	531	605	561	663	693
3126	Canterbury	210	238	274	290	269
3127	Surrey Hills/Chatham/Mont Albert	477	593	549	533	677
3128	Box Hill+South/Wattle Park	1472	1748	1808	1596	1649
3129	Box Hill North/Kerrimuir	331	449	418	465	494
3130	Blackburn+North+South/Laburnum	952	1008	1021	1069	1103
3131	Nunawading/Forest hill	1269	1209	1295	1314	1457
3132	Mitcham/Heatherdale/Rangeview	525	612	819	748	743
3133	Vermont+South	515	552	676	565	679
3134	Ringwood+North/Warranwood/Warrandyte+Sth	2932	2750	3065	3184	3157
3135	Ringwood East/Heathmont	870	818	945	936	992

P/Code	Name	No. 2009/10	No. 2008/09	No. 2007/08	No. 2006/07	No. 2005/06
3136	Croydon+South+North/Hills	2185	1982	2051	2318	2567
3137	Kilsyth+South	596	747	547	613	694
3138	Mooroolbark	935	928	917	1009	1038
3139	Wandin+East+North/Yallock	295	302	326	272	281
3140	Lilydale/Brookfield	1026	866	925	1071	1101
3141	South Yarra	2053	2255	2401	3556	2905
3142	Toorak	654	641	670	823	817
3143	Armadale	511	627	707	711	681
3144	Malvern/Kooyong	928	891	964	1121	1281
3145	Malvern East/Darling/Caulfield E	1763	1953	1670	1723	1563
3146	Glen Iris/Gardiner/Tooronga	663	600	699	922	768
3147	Ashburton/Alamein/Ashwood	528	497	610	790	644
3148	Holmesglen/Chadstone/Jordanville	879	794	946	893	877
3149	Mount Waverley/Pinewood/Syndal	1022	987	997	1138	981
3150	Glen Waverley/Wheelers Hill	2318	3280	2240	2137	2801
3151	Burwood East	322	375	381	477	391
3152	Wantirna+South/Studfield	1915	2027	2042	2041	2050
3153	Bayswater+North	1311	1299	1523	1867	1718
3154	The Basin	174	176	155	173	150
3155	Boronia	1675	1445	1950	1767	1634
3156	Ferntree Gully+Upper/Lysterfield	1858	1934	1885	2183	2053
3158	Upwey	275	272	296	335	283
3159	Menzies Creek/Selby	86	58	62	54	87
3160	Belgrave+South+Heights/Tecoma	343	383	450	503	507
3161	Caulfield North/Crimea	756	667	684	800	889
3162	Caulfield South	667	729	848	708	745
3163	Carnegie/Murrumbeena/Glenhuntly	1151	1221	1248	1292	1385
3165	Bentleigh East	842	996	727	897	941
3166	Oakleigh/Oakleigh East/Hughesdale/Huntingdale	1346	1596	1430	1527	1653
3167	Oakleigh South	374	432	402	354	371
3168	Clayton/Clayton North/Notting Hill	1435	1515	1643	1609	1804
3169	Clayton South/Clarinda/Westall	836	848	694	789	827
3170	Mulgrave/Brandon Park	990	959	1235	1065	1094
3171	Springvale	1793	1667	1778	1643	1747
3172	Springvale South	911	984	698	716	641
3173	Keysborough	1420	1557	1093	1457	2091
3174	Noble Park	2086	2109	2096	2209	2072

Note: The postcode name description includes all areas that share the same postcode. For example, postcode 3130 has the name Blackburn+North+South/Laburnum. The '+' denotes the postcode name should be read as including the suburbs of Blackburn North, Blackburn South and Laburnum.

OFFENCES RECORDED BY POSTCODE, 2009/10

Table 6.3 (Continued)

P/Code	Name	No.	No.	No.	No.	No.	P/Code	Name	No.	No.	No.	No.	No.
		2009/10	2008/09	2007/08	2006/07	2005/06			2009/10	2008/09	2007/08	2006/07	2005/06
3175	Dandenong/Bangholme	7474	7401	7265	7541	8249	3219	Geelong East/Breakwater/Newcombe	1286	1293	1144	1281	1405
3177	Doveton	782	779	1696	969	694	3220	Geelong+South/Bareena/Chilwell	3320	3254	2996	2876	3001
3178	Rowville	1206	1412	1339	1489	1633	3221	Anakie/Barrabool	348	395	376	333	1004
3179	Scoresby	291	297	333	333	430	3222	Drysdale/Clifton Springs	269	451	192	196	203
3180	Knoxfield	333	269	322	341	325	3223	Portarlington/Indented Head	228	219	238	244	230
3181	Prahran	2831	3009	2762	3378	3094	3224	Leopold	192	233	199	146	172
3182	St Kilda	4086	4317	4340	4505	4471	3225	Queenscliff/Pt Lonsdale	414	139	199	216	152
3183	Balaclava	977	1004	1074	1158	1071	3226	Ocean Grove/Collendina	381	424	431	395	431
3184	Elwood	714	812	895	966	879	3227	Barwon Heads/Breamlea	191	201	183	176	151
3185	Elsternwick/Gardenvale	793	797	869	926	924	3228	Torquay/Bellbrae/Jan Juc	737	793	670	586	705
3186	Brighton/Brighton Middle/North	1171	1128	1272	1407	1324	3230	Anglesea	153	141	168	160	159
3187	Brighton East	435	406	474	496	419	3231	Aireys Inlet/Eastern View/Fairhaven/Moggs Creek	36	68	15	44	41
3188	Hampton	662	888	806	789	866	3232	Lorne	162	209	195	222	264
3189	Moorabbin+East	975	984	881	868	918	3233	Apollo Bay/Skenes Creek	164	173	141	197	199
3190	Highett	509	636	667	493	605	3235	Deans Marsh	4	6	6	6	2
3191	Sandringham	366	695	485	441	460	3236	Forrest	9	13	15	20	4
3192	Cheltenham+East	2023	2163	1784	1617	2123	3237	Beech Forest	18	5	10	28	12
3193	Black Rock/Cromer/Beaumaris	483	549	536	590	564	3238	Lavers Hill	8	10	14	4	28
3194	Mentone	732	919	749	789	659	3239	Gellibrand River/Kennedeys Creek	13	9	13	18	6
3195	Mordialloc	1856	2099	1679	1743	1826	3240	Moriac/Mount Moriac/Buckley	40	31	28	30	26
3196	Chelsea	1122	1298	1126	1075	1034	3241	Winchelsea/Bambra/Wurdiboluc	112	118	89	97	77
3197	Carrum	572	694	570	711	609	3242	Birregurra	39	15	28	22	35
3198	Seaford	1644	1717	1686	1659	1516	3243	Barwon Downs/Wamcoort	6	14	10	8	4
3199	Frankston	6577	7067	6768	6400	7750	3249	Yeodene/Alvie	36	111	83	76	62
3200	Frankston North	581	664	624	662	630	3250	Colac	975	978	810	921	880
3201	Carrum Downs	1354	1674	1482	1868	1328	3251	Beeac	10	12	17	9	6
3202	Heatherton	90	74	103	97	76	3254	Cororooke	3	2	12	0	2
3204	Bentleigh/McKinnon/Ormond	1221	1138	1188	1450	1545	3260	Camperdown	251	215	150	141	158
3205	South Melbourne	1815	2015	2224	2139	2592	3264	Terang	188	151	128	78	115
3206	Albert Park	711	813	832	895	745	3265	Noorat	47	78	54	64	40
3207	Port Melbourne	1266	1396	1636	2159	1648	3266	Cobden/Simpson	153	113	84	82	71
3211	Little River	72	86	73	76	64	3267	Scotts Creek	6	10	10	3	16
3212	Lara/Avalon	579	592	580	521	822	3268	Timboon/Nullawarre	54	62	92	102	68
3214	Corio/Norlane/North Shore	2755	2535	2757	2686	2739	3269	Port Campbell/Princetown	34	27	65	42	60
3215	Geelong North/Bell Park	1114	1280	1188	1265	1287	3270	Peterborough	12	8	4	16	13
3216	Belmont/Freshwater Creek/Deakin Uni/Waurn Por	2280	2218	1886	1701	1781	3271	Darlington/Pura Pura	8	8	6	4	16
3218	Geelong West/Herne Hill/Manifold	635	843	785	860	778	3272	Mortlake	93	61	88	49	103

Note: The postcode name description includes all areas that share the same postcode. For example, postcode 3130 has the name Blackburn+North+South/Laburnum. The '+' denotes the postcode name should be read as including the suburbs of Blackburn North, Blackburn South and Laburnum.

OFFENCES RECORDED BY POSTCODE, 2009/10

Table 6.3 (Continued)

P/Code	Name	No. 2009/10	No. 2008/09	No. 2007/08	No. 2006/07	No. 2005/06	P/Code	Name	No. 2009/10	No. 2008/09	No. 2007/08	No. 2006/07	No. 2005/06
3273	Hexham	13	11	6	5	4	3324	Lismore/Mount Bute	80	17	21	16	19
3274	Caramut	2	2	4	15	6	3325	Derrinallum	18	10	14	10	6
3275	Mailer Flat	7	2	7	3	2	3328	Teesdale	19	14	25	19	15
3276	Woolsthorpe	0	1	6	9	10	3329	Shelford	4	9	10	5	0
3277	Allansford	34	26	16	22	57	3330	Rokewood	7	4	5	11	5
3278	Purnim	3	2	3	3	9	3331	Bannockburn/Maude	68	70	61	63	68
3279	Ballangeigh	3	14	7	4	2	3332	Lethbridge	28	13	8	10	13
3280	Warmambool	2351	2385	2581	2358	2783	3333	Meredith	26	38	34	20	15
3281	Bushfield	2	9	5	1	3	3334	Elaine/Bungal/Cargerie/Morrisons	12	16	10	13	19
3282	Koroit	74	64	62	51	68	3335	Rockbank	168	175	159	176	138
3283	Kirkstall/Crossley/Tower Hill/Killarney/Willatook	29	57	29	19	21	3337	Melton/Kurunjang/Toolern Vale	2513	2401	2321	2456	2055
3284	Port Fairy	175	133	143	293	237	3338	Melton South/Exford/Downs	983	763	867	747	851
3285	Yambuk/St Helens Plains	23	57	56	29	32	3340	Bacchus Marsh/Darley/Balliang	1003	884	1071	974	1104
3286	Macarthur	10	19	18	19	12	3341	Greendale/Korobeit	44	25	28	32	42
3287	Hawkesdale	4	1	12	12	20	3342	Ballan/Beremboke/Blakeville	130	188	149	166	134
3289	Penshurst	9	11	16	32	23	3345	Gordon/Mount Egerton	48	30	34	33	43
3292	Nelson	13	14	7	17	15	3350	Ballarat+North/Alfredton	6236	5961	5688	5292	5527
3293	Glenthompson	4	12	10	14	15	3351	Berringa/Cape Clear/Carngham	226	224	168	180	152
3294	Dunkeld	9	48	18	17	9	3352	Dereel/Addington/Blowhard	414	341	341	356	360
3300	Hamilton	619	837	742	659	895	3354	Bakery Hill/Woodmans Hill	0	2	1	0	1
3301	Byaduck	12	9	15	6	7	3355	Wendouree	1415	1347	1140	995	1153
3302	Branxholme	12	4	5	9	29	3356	Sebastopol	1370	1158	1281	1015	1016
3303	Condah	5	5	3	6	3	3357	Buninyong/Clarendon/Mount Mercer	83	56	91	69	72
3304	Heywood/Dartmoor	125	102	105	120	400	3360	Linton/Pittong/Willowvale	16	18	31	18	12
3305	Portland	985	1322	1283	1208	1020	3361	Skipton/Bradvale/Carranballac	16	25	7	18	37
3309	Digby	3	0	2	4	3	3363	Creswick+North/Glendaruel	175	125	179	205	140
3310	Merino	18	5	8	38	18	3364	Allendale/Ascot/Bald Hills/Barkstead	59	31	48	51	58
3311	Casterton	83	109	79	84	93	3370	Clunes	77	69	71	61	38
3312	Poolaigelo/Chetwynd	25	23	28	26	27	3371	Talbot/Amherst/Burnbank	40	58	33	45	69
3314	Cavendish	4	12	6	3	6	3373	Beaufort/Chute/Eurambeen	139	104	110	96	83
3315	Coleraine/Connewirrecco	69	68	67	60	45	3375	Buangor/Middle Creek	9	16	9	6	14
3317	Harrow/St Evins	2	1	3	1	2	3377	Ararat/Barton/Cathcart/Crowlands	815	850	808	914	821
3318	Edenhope	47	33	36	20	47	3378	Tatooon+North	3	1	6	2	1
3319	Apsley	1	5	4	8	6	3379	Willaura/Wickliffe/Stavely	37	29	27	30	28
3321	Inverleigh	19	31	17	9	20	3380	Stawell/Belbellen/Concongella	627	667	662	721	787
3322	Cressy	13	4	6	2	14	3381	Barkly/Callawadda	42	43	53	34	54
3323	Berrybank	0	4	3	2	0	3384	Landsborough	17	20	27	17	21

Note: The postcode name description includes all areas that share the same postcode. For example, postcode 3130 has the name Blackburn+North+South/Laburnum. The '+' denotes the postcode name should be read as including the suburbs of Blackburn North, Blackburn South and Laburnum.

OFFENCES RECORDED BY POSTCODE, 2009/10

Table 6.3 (Continued)

P/Code	Name	No.	No.	No.	No.	No.	P/Code	Name	No.	No.	No.	No.	No.
		2009/10	2008/09	2007/08	2006/07	2005/06			2009/10	2008/09	2007/08	2006/07	2005/06
3385	Dadswells Bridge/Glenorchy	25	19	12	13	18							
3387	Marnoo+East/Raluana	11	8	4	11	5	3441	Mount Macedon	18	21	23	19	29
3388	Rupanyup+North+South/Ashens	14	5	15	18	8	3442	Woodend/Ashbourne/Hesket	256	233	217	250	238
3390	Murtoa/Coromby/Kellalac/Kewell	71	88	37	67	51	3444	Kyneton/Redesdale/Tylden	481	489	499	587	573
3391	Brim/Brim East/Mellis	5	21	2	5	4	3446	Malmsbury/Drummond North	130	62	49	57	74
3392	Minyip/Nullan/Sheep Hills	24	18	20	24	33	3447	Taradale	13	16	14	21	28
3393	Warracknabeal/Aubrey	144	721	147	159	198	3448	Elphinstone/Metcalf	54	33	26	20	25
3395	Beulah/Kenmare	16	10	12	20	33	3450	Castlemaine	662	526	591	711	665
3396	Hopetoun	35	26	29	17	23	3451	Campbells Creek/Chewton/Barkers Creek	129	97	122	125	119
3399	Longerenong	3	11	9	6	15	3453	Harcourt	43	55	70	71	44
3400	Horsham/Brimpaen/Garup	1326	2289	1510	1497	1404	3458	Trentham/Barrys Reef	78	48	42	51	80
3401	Black Heath/Brooksby/Bungalally	88	59	64	68	64	3460	Daylesford/Lillicur	220	156	165	191	169
3407	Balmoral	12	9	4	4	8	3461	Borlands/Bullarto+South	90	93	97	109	100
3409	Natimuk/Aripiles/Grass Flat	6	4	12	7	8	3462	Newstead/Muckleford South	16	20	27	43	29
3412	Goroke/Karnak	25	19	7	5	7	3463	Maldon/Carlsruhe/Laanecoorie	74	87	93	75	286
3413	Awonga/Boorooopki/Kangawall	1	0	2	0	0	3464	Carisbrook	24	31	22	25	23
3414	Dimboola/Arkona/Dart Dart/Katyl	74	64	73	115	85	3465	Maryborough	820	705	869	583	732
3415	Lillimur	0	1	7	11	1	3467	Avoca/Lampough/Moyreisk	50	56	36	39	34
3418	Nhill/Baker/Balroatan North	108	96	155	110	80	3468	Amphitheatre/Glenpatrick	7	7	0	4	4
3419	Kaniva/Lillimur South	30	27	38	19	34	3469	Elmhurst/Eversley/Glenlofty	9	8	2	3	5
3420	Leeor	1	5	5	7	6	3472	Dunolly/Bromley/Betley	70	130	75	68	64
3422	Pullut	2	1	2	0	4	3475	Bealiba/Burkes Flat	10	16	10	24	33
3423	Jeparit	18	17	8	25	15	3478	St Arnaud/Avon Plains	208	280	213	170	250
3424	Rainbow/Albucutya/Pella/Werrap	23	17	22	28	30	3480	Donald/Areegra/Boolite/Burrereo	53	55	57	73	110
3427	Diggers Rest	108	117	87	137	121	3482	Watchem+West/Massey	8	12	11	30	7
3428	Bulla	35	49	33	32	38	3483	Birchip	29	20	43	16	18
3429	Sunbury/Goonawarra	1770	1706	1657	1761	1716	3485	Woomelang	7	3	6	17	28
3430	Clarkefield	9	11	22	17	3	3487	Lascelles	3	2	5	2	2
3431	Riddells Creek	105	128	83	95	121	3488	Speed	0	0	1	3	1
3432	Bolinda	7	0	0	0	4	3489	Tempy	0	5	0	1	0
3433	Monegeeta	11	5	4	7	4	3490	Ouyen	150	90	112	107	98
3434	Romsey/Monegeetta North	186	197	552	147	158	3491	Patchewollock	2	0	1	2	0
3435	Lancefield	72	139	111	181	128	3494	Nangiloc/Colignan/Cullulleraine	28	31	28	27	26
3437	Gisborne/Bullengarook	292	303	277	250	233	3496	Red Cliffs/Stewart/Cardross	412	368	432	287	286
3438	New Gisbourne	41	48	84	58	37	3498	Irymple	144	119	114	121	111
3440	Macedon	73	61	66	63	73	3500	Mildura	3967	3516	3314	3148	3320

Note: The postcode name description includes all areas that share the same postcode. For example, postcode 3130 has the name Blackburn+North+South/Laburnum. The '+' denotes the postcode name should be read as including the suburbs of Blackburn North, Blackburn South and Laburnum.

OFFENCES RECORDED BY POSTCODE, 2009/10

Table 6.3 (Continued)

P/Code	Name	No. 2009/10	No. 2008/09	No. 2007/08	No. 2006/07	No. 2005/06	P/Code	Name	No. 2009/10	No. 2008/09	No. 2007/08	No. 2006/07	No. 2005/06
3501	Nichols Point/Koorlong	59	39	38	33	34	3564	Echuca/Patho	1341	1153	1145	1118	1309
3505	Merbein/Cabarita	244	234	234	281	276	3565	Kotta	0	1	2	5	8
3506	Cowangie	0	4	10	0	1	3566	Gunbower	9	8	17	16	15
3507	Walpeup	6	3	2	2	12	3567	Leitchville	24	14	14	7	12
3509	Underbool	13	12	3	5	5	3568	Cohuna	98	96	94	42	90
3512	Murrayville	5	5	3	6	7	3570	Raywood	17	36	10	39	14
3515	Marong	36	17	26	10	17	3571	Dingee/Tandara	2	4	3	15	3
3516	Bridgewater/Derby/Leichhardt	56	43	44	40	48	3572	Prairie/Milloo/Piavella/Tennyson	8	4	2	5	4
3517	Inglewood/Jarklin/Salisbury West	111	90	77	50	88	3573	Mitiamo/Calivil	12	6	14	5	10
3518	Wedderburn/Ailsa/Berrimal	71	94	71	95	80	3575	Pyramid Hill/Mincha	28	19	27	30	58
3520	Kinypanial/Korongvale	20	43	53	39	27	3576	Durham Ox	3	0	1	0	5
3521	Pyalong	31	20	23	27	20	3578	Macorna	5	2	3	0	1
3522	Tooborac	16	15	9	12	12	3579	Kerang/Macorna/Murrabit	411	374	430	323	278
3523	Heathcote/Costerfield	231	169	178	196	246	3580	Koondrook	35	19	15	24	31
3525	Charlton/Buckrabanyule/Wychitella	99	67	77	99	116	3581	Lake Charm/Mystic Park	13	16	12	6	10
3527	Wycheproof/Corack East	20	12	19	25	37	3583	Tresco	7	7	15	6	2
3529	Nullawil	3	3	1	2	2	3584	Lake Boga	28	40	65	27	28
3530	Culgoa	5	0	7	3	5	3585	Swan Hill	1324	1320	1236	1146	1165
3531	Berriwillock	11	2	7	3	2	3586	Swan Hill Suburbs	3	15	18	17	2
3533	Sea Lake/Nandaly	31	25	17	25	25	3589	Woorinen	1	10	7	3	8
3537	Boort/Gredgwin	42	29	20	19	29	3590	Beverford	0	4	2	0	0
3539	Bendigo Roadside	15	21	20	13	34	3591	Vinifera	5	1	11	3	0
3540	Quambatook	27	7	9	7	14	3595	Nyah West/Ryanby/Yarraby	41	41	38	53	32
3542	Lalbert	4	9	5	5	4	3596	Wood Wood	1	2	2	24	2
3544	Ultima	9	9	32	2	3	3597	Piangil	19	8	22	12	27
3546	Manangatang/Chinkapook	7	17	31	16	15	3599	Boundary Bend	19	8	6	29	6
3549	Robinvale	448	685	638	546	478	3607	Tabilk	2	4	0	4	7
3550	Bendigo/Kennington/White Hills	3539	3748	4581	3910	3694	3608	Nagambie/Dargalong	115	102	93	122	778
3551	Arnold/Epsom/Axedale	401	375	422	414	352	3610	Murchison/Dhurringile	62	80	92	87	97
3555	Golden Square/Kangaroo Flat	882	945	940	880	904	3612	Rushworth/Mathiesons/Wanalta	119	123	146	129	111
3556	Eaglehawk/California Gully	885	834	976	847	670	3614	Toolamba	22	21	29	22	32
3557	Goormong/Fosterville	41	19	47	10	25	3616	Tatura/Cooma/Gillieston/Harston	205	327	256	241	241
3558	Elmore	42	29	53	43	44	3617	Byrneside	4	1	3	4	5
3559	Corop/Colbinabbin	21	18	16	5	10	3618	Merrigum	42	43	23	18	31
3561	Rochester/Bamawm/Nanneella	188	190	186	134	134	3620	Kyabram/Lancaster/Wyuna	573	487	496	403	353
3562	Torrumbarry	16	18	11	4	7	3621	Tongala/Yambuna	73	99	75	64	65
3563	Lockington	14	9	12	23	17	3622	Koyuga+South/Strathallan/Simmie	7	1	9	7	2

Note: The postcode name description includes all areas that share the same postcode. For example, postcode 3130 has the name Blackburn+North+South/Laburnum. The '+' denotes the postcode name should be read as including the suburbs of Blackburn North, Blackburn South and Laburnum.

OFFENCES RECORDED BY POSTCODE, 2009/10

Table 6.3 (Continued)

P/Code	Name	No.	No.	No.	No.	No.	P/Code	Name	No.	No.	No.	No.	No.
		2009/10	2008/09	2007/08	2006/07	2005/06			2009/10	2008/09	2007/08	2006/07	2005/06
3623	Stanhope	25	36	31	45	28	3688	Barnawartha	29	20	35	23	33
3624	Girgarre	12	40	27	18	40	3690	Wodonga	2196	2374	2502	2734	2549
3629	Mooroopna/Ardmona/Coomboona	696	630	658	563	648	3691	Allans Flat/Bandiana/Baranduda/Kiewa	122	113	149	91	115
3630	Shepparton/Benarch/Branditt	3796	3520	3584	3260	3685	3695	Huon	2	5	11	5	6
3631	Kialla/Lemnos/Pine Lodge South	458	223	254	210	221	3697	Tawonga	9	19	4	5	18
3633	Congupna	17	11	5	10	28	3698	Tawonga South	4	10	5	9	6
3634	Tallygaroopna/Bunbartha	53	30	37	25	51	3699	Mount Beauty/Bogong/Falls Creek	75	67	74	42	79
3635	Wunghnu	26	16	23	20	22	3700	Tallangatta/Tallandoon	30	31	44	34	48
3636	Numurkah/Dunbulbalane	294	173	205	265	319	3701	Eskdale/Granya/Guys Forrest	25	18	25	20	35
3637	Waaia	10	15	21	11	8	3704	Keotong	0	2	1	1	1
3638	Nathalia/Kotupna	136	82	87	60	68	3705	Cudgewa/Nariel	25	18	12	9	12
3639	Picola/Barmah	26	19	28	25	25	3707	Corryong/Colac Colac/Koetong	124	71	89	127	134
3640	Katunga	19	21	28	29	21	3708	Tintalra	2	3	0	2	3
3641	Strathmerton	40	222	40	40	113	3709	Walwa/Burrowye	10	11	16	14	8
3644	Cobram	463	463	502	566	623	3711	Buxton	20	27	31	8	14
3646	Dookie/Katandra North/Youanmite	14	25	15	14	8	3712	Thornton/Rubicon	13	27	18	8	9
3647	Dookie College	0	1	0	2	1	3713	Eildon	80	61	54	85	82
3649	Katamatite	34	15	8	20	19	3714	Alexandra/Archeron/Taggerty	168	415	176	132	153
3658	Broadford/Tyaak	176	209	202	207	281	3715	Merton/Ancona	7	20	5	5	10
3659	Tallarook	38	40	41	34	30	3717	Yea/Flowerdale/Glenburn	170	239	193	159	156
3660	Seymour/Trawool	1511	1037	1079	1079	1094	3718	Molesworth	1	1	0	7	3
3662	Puckapanyal Milpo	11	19	13	51	16	3719	Yarck	5	8	14	23	1
3663	Mangalore	16	3	18	14	8	3720	Bonnie Doon	13	21	25	15	28
3664	Avenel	44	69	51	51	48	3722	Mansfield/Knockwood	289	342	268	241	300
3665	Longwood	14	20	9	10	14	3723	Booroolite/Gaffneys Creek	190	151	160	151	189
3666	Euroa/Balmatun/Creighton Creek	148	240	155	183	163	3724	Mansfield	1	0	1	1	1
3669	Violet Town/Boho	45	44	60	42	31	3725	Goorambat/Stewarton	7	29	8	15	7
3670	Baddaginnie	17	30	20	31	35	3726	Devenish/Bungeet/Thoona	3	3	7	6	8
3672	Benalla	1023	1021	861	811	950	3727	St James/Yundool/Lake Rowan	2	3	2	4	5
3673	Goomalibee/Lurg/Tatong/Winton	16	30	40	41	42	3728	Tungamah/Wilby/Boomanoomanah	19	29	27	18	16
3675	Glenrowan/Boweya/Greta	57	51	72	69	77	3730	Yarrowonga/Telford/Bundalong	378	297	351	458	448
3677	Wangaratta	1745	1632	1954	1694	1365	3732	Moyhu	9	12	4	13	7
3678	Broomfield/Cheshunt/Milawa	72	46	73	76	67	3733	Whitfield	5	0	15	5	11
3682	Springhurst	8	10	7	6	6	3735	Whorouly	20	7	4	12	2
3683	Chiltern	82	78	75	47	36	3737	Myrtleford/Merriang	208	187	163	154	155
3685	Rutherglen/Browns Plains	88	166	92	141	120	3738	Ovens	4	3	6	0	1
3687	Wahgunyah	41	36	9	17	28	3739	Eurobin	5	4	5	3	1

Note: The postcode name description includes all areas that share the same postcode. For example, postcode 3130 has the name Blackburn+North+South/Laburnum. The '+' denotes the postcode name should be read as including the suburbs of Blackburn North, Blackburn South and Laburnum.

OFFENCES RECORDED BY POSTCODE, 2009/10

Table 6.3 (Continued)

P/Code	Name	No.	No.	No.	No.	No.	P/Code	Name	No.	No.	No.	No.	No.
		2009/10	2008/09	2007/08	2006/07	2005/06			2009/10	2008/09	2007/08	2006/07	2005/06
3740	Porepunkah/Mt Buffalo	21	19	10	11	26	3789	Sherbrooke	23	25	20	13	16
3741	Bright/Freeburgh/Harrietville	196	181	196	184	384	3791	Kallista	35	28	37	37	42
3744	Wandiligong	7	7	6	5	3	3792	The Patch	15	19	16	14	16
3746	Eldorado	17	13	8	15	27	3793	Monbulk	164	160	180	171	152
3747	Beechworth/Murmungee	141	125	191	157	145	3795	Silvan+South/Burleigh	43	36	48	38	29
3749	Yackandandah	37	57	27	23	31	3796	Mount Evelyn/Kalorama/McKillop	283	303	310	281	294
3750	Wollert	30	24	29	23	27	3797	Yarra Junction/Powelltown	149	145	139	108	165
3751	Woodstock	6	3	13	12	11	3799	Warburton+East/Cambarville	278	266	240	323	316
3752	South Morang	917	906	645	612	574	3802	Endeavour Hills	1026	992	1040	1136	1222
3753	Beveridge	25	34	35	21	26	3803	Hallam	928	701	775	812	786
3754	Mernda/Doreen	461	328	219	151	99	3804	Narre Warren North+East	234	177	169	185	231
3755	Yan Yean	8	5	6	16	10	3805	Narre Warren	3017	3282	3016	3284	2758
3756	Wallan Wallan	436	400	460	201	308	3806	Berwick	1792	1834	1677	1673	1607
3757	Whittlesea/Eden Park/Glenvale	385	345	353	373	333	3807	Beaconsfield	329	442	258	236	248
3758	Wandong	100	68	80	82	86	3808	Beaconsfield Upper	37	50	75	70	64
3759	Panton Hill	13	19	8	14	16	3809	Officer	138	147	150	127	134
3760	Smiths Gully	3	1	4	5	3	3810	Pakenham	2259	2306	2205	2150	1613
3761	St Andrews/Mittons Bridge	22	16	25	32	27	3812	Nar Nar Goon/Maryknoll	63	65	60	58	36
3762	Bylands	2	5	3	0	3	3813	Tynong	46	38	48	21	22
3763	Kinglake	45	67	59	90	77	3814	Garfield	82	61	85	63	44
3764	Kilmore	293	342	346	315	508	3815	Bunyip/Tonimbuk	87	80	93	93	88
3765	Montrose	202	180	194	219	232	3816	Longwarry+South+North	99	83	58	84	63
3766	Kalorama	36	10	22	37	18	3818	Drouin+South+West/Jindivick	525	543	478	441	648
3767	Mount Dandenong	30	39	35	34	38	3820	Warragul	884	922	1204	959	926
3770	Coldstream/Gruyere/Yering	70	66	89	88	86	3821	Nilma+North/Nayook/Crossover	56	90	88	54	55
3775	Yarra Glen/Christmas Hills	78	84	74	86	110	3822	Darnum/Gainsborough	11	31	36	15	10
3777	Healesville/Mt Slide/Castella	359	507	456	427	438	3823	Yarragon/Allambee	62	95	64	53	56
3778	Narbethong	19	13	21	17	15	3824	Trafalgar+East/Sunny Creek	187	257	242	175	192
3779	Marysville	37	37	73	44	58	3825	Moe/Westbury/Willow Grove	2056	2063	2263	2533	2759
3781	Cockatoo/Nangana	275	305	274	242	170	3831	Neerim+South+East	70	36	67	40	45
3782	Emerald/ClematisAvonsleigh	381	432	402	356	374	3833	Noojee/Loch Valley/Tanjil Bren	42	24	32	22	26
3783	Gembrook	120	121	116	70	80	3835	Thorpdale/Hernes Oak	5	13	20	17	20
3785	Tremont	11	11	16	16	10	3840	Morwell/Narracan South/Driffield	2459	2977	2577	2741	2517
3786	Ferry Creek	23	31	42	59	26	3842	Churchill	513	357	471	415	717
3787	Sassafras+South	19	30	27	28	18	3844	Traralgon+South/Koomalla/Tyers	2265	2305	2243	2038	2219
3788	Olinda	61	80	86	94	78	3847	Rosedale/Willung/Nambrok	125	150	127	122	89

Note: The postcode name description includes all areas that share the same postcode. For example, postcode 3130 has the name Blackburn+North+South/Laburnum. The '+' denotes the postcode name should be read as including the suburbs of Blackburn North, Blackburn South and Laburnum.

OFFENCES RECORDED BY POSTCODE, 2009/10

Table 6.3 (Continued)

P/Code	Name	No.	No.	No.	No.	No.	P/Code	Name	No.	No.	No.	No.	No.
		2009/10	2008/09	2007/08	2006/07	2005/06			2009/10	2008/09	2007/08	2006/07	2005/06
3850	Sale/Glencoe/Wurruk/Giffard	1742	1766	1444	1133	1375	3910	Langwarrin	925	1016	947	1078	846
3851	Seaspray/Montgomery/Darriman	223	273	268	312	320	3911	Baxter	221	231	208	165	170
3854	Glengarry+West	32	17	22	13	49	3912	Somerville/Pearcedale	690	580	629	505	609
3856	Toongabbie	25	16	19	10	11	3913	Tyabb	148	138	122	112	127
3857	Cowwarr	14	6	3	7	11	3915	Hastings	1273	1127	991	1001	974
3858	Heyfield/Dunmore/Glenmaggie	135	163	112	123	145	3916	Merricks/Shoreham	44	14	19	29	40
3859	Newry/Tinamba	17	13	10	17	26	3918	Bittern	91	166	145	121	219
3860	Maffra/Upper Maffra West	348	272	260	212	257	3919	Crib Point	141	124	192	173	175
3862	Stratford/Llowalong/Stockdale	61	85	94	65	87	3920	HMAS Cerebus	10	14	18	15	24
3864	Glenaladale/Delvine/Fernbank	7	7	8	9	8	3921	Tankerton	8	1	2	1	4
3865	Lindenow	11	23	8	11	7	3922	Cowes	614	563	427	432	598
3869	Yinnar+South/Jumbuk	33	18	68	27	45	3923	Rhyll	15	3	5	13	19
3870	Boolarra+South/Budgerree+East	47	37	119	59	57	3925	San Remo	170	161	151	201	229
3871	Mirboo+North/Delburn	123	95	75	75	114	3926	Balnarring	80	70	69	89	101
3873	Gormondale	9	10	2	2	11	3927	Somers	39	47	39	28	56
3874	Woodside+Beach+East	39	35	31	28	24	3928	Main Bridge	16	2	8	14	17
3875	Bairnsdale+East/Walpa/Lucknow	1479	1950	2214	1669	1439	3929	Flinders	92	44	44	31	59
3878	Eagle Point	17	17	15	18	14	3930	Mount Eliza	490	549	603	477	589
3880	Paynesville	78	159	132	156	159	3931	Mornington	1660	1852	1870	1719	2105
3882	Nicholson	6	7	18	12	42	3933	Moorooduc	52	59	80	92	99
3885	Bruthen/Timbarra/W Tree/Buchan	29	50	39	36	49	3934	Mount Martha	389	375	364	366	375
3886	Newmerella	15	12	14	24	14	3936	Dromana	675	503	533	455	641
3887	Nowa Nowa/Wairewa	43	44	37	48	49	3937	Red Hill	24	30	24	39	36
3888	Orbost/Cape Conran/Deddick	330	271	215	258	275	3938	McCrae	100	65	96	98	114
3889	Bemm River/Bellbird Creek	12	19	7	8	12	3939	Rosebud	1154	1185	1322	1128	1054
3890	Buldah/Chandlers Creek	43	36	31	33	46	3940	Rosebud West	220	236	232	243	199
3891	Orbost Suburbs No.3	2	8	13	8	3	3941	Rye/Tootgarook	588	726	582	711	709
3892	Gabo Island/Mallacoota	65	49	55	84	53	3942	Blairgowrie	137	112	104	92	105
3893	Tambo Crossing	9	2	0	0	1	3943	Sorrento	197	321	233	233	209
3895	Ensay/Doctors Flat	13	5	0	10	12	3944	Portsea/Blackwarry	126	78	61	113	89
3896	Swifts Creek/Tongio/West	29	14	6	16	14	3945	Loch/Krowera/Woodleigh	21	16	19	20	27
3898	Omeo/Gibbo River/Cassilis	34	45	39	22	28	3946	Benambra/The Brothers/Uplands	8	11	20	6	7
3900	Benambra/The Brothers/Uplands	12	8	5	1	5	3950	Korumburra/Ranceby/Whitelaw	234	196	178	193	212
3902	Johnsonville	6	14	8	6	9	3951	Jumbunna/Fairbank/Outtrim	21	17	28	14	27
3903	Swan Reach	11	9	10	7	14	3953	Leongatha/Hallston/Trida/Ruby	457	415	285	350	417
3904	Metung	20	27	10	27	37	3954	Koonwarra	8	6	3	10	20
3909	Lakes Entrance/Lake Bunga	697	621	576	633	715	3956	Meeniyan/Tarwin/Meadows	70	85	94	85	103

Note: The postcode name description includes all areas that share the same postcode. For example, postcode 3130 has the name Blackburn+North+South/Laburnum. The '+' denotes the postcode name should be read as including the suburbs of Blackburn North, Blackburn South and Laburnum.

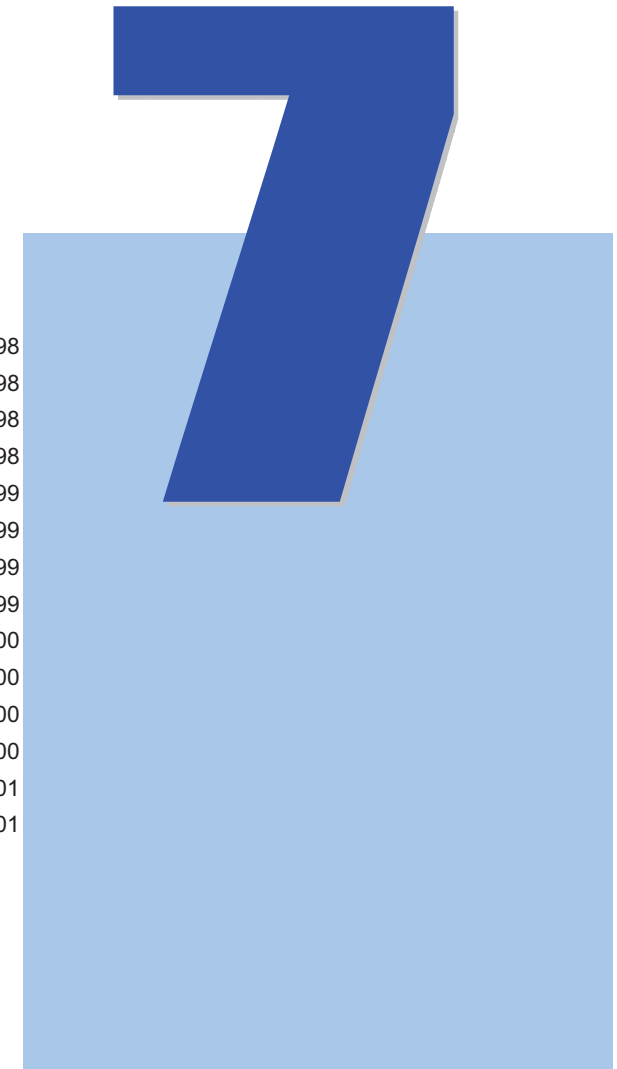
OFFENCES RECORDED BY POSTCODE, 2009/10

Table 6.3 (Continued)

P/Code	Name	No. 2009/10	No. 2008/09	No. 2007/08	No. 2006/07	No. 2005/06
3957	Stony Creek/Carmichael	11	7	9	9	9
3958	Buffalo	4	3	3	1	3
3959	Fish Creek/Boys/Hoddle	21	40	27	37	37
3960	Foster/Woorarra West	79	87	106	121	102
3962	Toora+North/Barry Beach	45	27	39	25	49
3964	Port Franklin	9	7	6	4	2
3965	Port Welshpool	28	11	18	8	7
3966	Welshpool/Binginwarri/Hazel Park	15	13	14	22	12
3967	Hedley	2	0	3	1	3
3971	Yarram/Devon North/Tooloonook	203	202	148	305	174
3975	Lyndhurst	495	424	475	399	292
3976	Hampton Park	1186	1116	1092	1275	1100
3977	Cranbourne/Skye/Devon Meadows	3940	4180	4187	3770	3436
3978	Clyde	102	80	86	78	76
3979	Kernot/Korrine	5	8	7	7	9
3980	Tooradin	176	165	133	120	102
3981	Koo Wee Rup	179	183	196	118	164
3984	Lang Lang	219	206	182	264	207
3987	Nyora	43	66	48	28	29
3988	Poowong+East+North/Topiram	11	26	13	71	13
3990	Glen Forbes	1	3	4	1	3
3991	Bass	13	16	17	18	20
3992	Dalyston	19	24	14	29	21
3995	Wonthaggi	889	970	727	722	689
3996	Inverloch/Point Creek/Lance Cr	286	314	287	316	270
	<i>Other States</i>	220	252	277	360	257
	<i>Unspecified</i>	5	1	4	1	1
TOTAL		366367	383090	379721	379230	376564

Note: The postcode name description includes all areas that share the same postcode. For example, postcode 3130 has the name Blackburn+North+South/Laburnum. The '+' denotes the postcode name should be read as including the suburbs of Blackburn North, Blackburn South and Laburnum.

VALUE OF PROPERTY STOLEN OR DAMAGED



Value of Property Stolen Or Damaged, 2009/10		
Figure 7.1	Robbery	98
Figure 7.2	Arson	98
Figure 7.3	Property Damage	98
Figure 7.4	Burglary (Aggravated)	98
Figure 7.5	Burglary (Residential)	99
Figure 7.6	Burglary (Other)	99
Figure 7.7	Deception	99
Figure 7.8	Handle Stolen Goods	99
Figure 7.9	Theft from Motor Vehicle	100
Figure 7.10	Theft (Shopsteal)	100
Figure 7.11	Theft of Motor Vehicle	100
Figure 7.12	Theft of Motor Vehicle (Recovered)	100
Figure 7.13	Theft of Bicycle	101
Figure 7.14	Theft (Other)	101

VALUE OF PROPERTY STOLEN OR DAMAGED, 2009/10

Figure 7.1: Robbery

RANGE	NUMBER OF SUBSTANTIVE OFFENCES	TOTAL VALUE OF STOLEN ITEMS
\$1 - \$99	305	\$12,436
\$100 - \$199	181	\$23,797
\$200 - \$299	164	\$36,808
\$300 - \$399	140	\$45,726
\$400 - \$499	116	\$48,235
\$500 - \$599	100	\$51,746
\$600 - \$699	53	\$33,090
\$700 - \$799	52	\$37,254
\$800 - \$899	63	\$50,585
\$900 - \$999	24	\$22,291
>= \$1000	247	\$1,039,807
TOTAL	1445	\$1,401,775

Average Value: \$975
Median Value: \$320

Figure 7.3: Property Damage

RANGE	NUMBER OF SUBSTANTIVE OFFENCES	TOTAL VALUE OF STOLEN ITEMS
\$1 - \$99	151	\$5,868
\$100 - \$199	209	\$24,175
\$200 - \$299	225	\$47,442
\$300 - \$399	126	\$38,404
\$400 - \$499	77	\$31,710
\$500 - \$599	185	\$90,160
\$600 - \$699	44	\$26,553
\$700 - \$799	11	\$7,945
\$800 - \$899	31	\$25,217
\$900 - \$999	6	\$5,516
>= \$1000	262	\$541,618
TOTAL	1327	\$844,608

Average Value: \$642
Median Value: \$300

Figure 7.2: Arson

RANGE	NUMBER OF SUBSTANTIVE OFFENCES	TOTAL VALUE OF STOLEN ITEMS
\$1 - \$999	18	\$2,883
\$1000 - \$1999	1	\$1,000
\$2000 - \$2999	2	\$4,900
\$3000 - \$3999	0	\$0
\$4000 - \$4999	0	\$0
\$5000 - \$5999	1	\$5,000
\$6000 - \$6999	0	\$0
\$7000 - \$7999	1	\$7,000
\$8000 - \$8999	0	\$0
\$9000 - \$9999	0	\$0
>= \$10000	3	\$30,000
TOTAL	26	\$50,783

Average Value: \$1,953
Median Value: \$175

Figure 7.4: Burglary (Aggravated)

RANGE	NUMBER OF SUBSTANTIVE OFFENCES	TOTAL VALUE OF STOLEN ITEMS
\$1 - \$99	88	\$4,210
\$100 - \$199	81	\$10,954
\$200 - \$299	58	\$13,600
\$300 - \$399	48	\$15,824
\$400 - \$499	41	\$17,718
\$500 - \$599	61	\$32,457
\$600 - \$699	28	\$17,739
\$700 - \$799	29	\$21,150
\$800 - \$899	28	\$23,289
\$900 - \$999	21	\$19,751
>= \$1000	451	\$2,362,186
TOTAL	934	\$2,538,879

Average Value: \$2,721
Median Value: \$915

Only substantive offences with property recorded stolen or damaged are included above, where the total property value was at least \$1. The value is an indicative figure only, based on (a) the sum of the individual items' values recorded with an offence, where available. Where (a) is not available, (b) the recording member's estimate of the total value of the incident was used if the offence was the only offence in the incident. Offences that did not satisfy (a) or (b) are excluded from these figures.

VALUE OF PROPERTY STOLEN OR DAMAGED, 2009/10

Figure 7.5: Burglary (Residential)

RANGE	NUMBER OF SUBSTANTIVE OFFENCES	TOTAL VALUE OF STOLEN ITEMS
\$1 - \$999	6047	\$2,391,745
\$1000 - \$1999	3274	\$4,560,562
\$2000 - \$2999	2377	\$5,624,867
\$3000 - \$3999	1480	\$5,039,408
\$4000 - \$4999	1066	\$4,707,519
\$5000 - \$5999	798	\$4,307,031
\$6000 - \$6999	624	\$4,012,379
\$7000 - \$7999	420	\$3,125,418
\$8000 - \$8999	349	\$2,949,926
\$9000 - \$9999	265	\$2,499,575
>= \$10000	1979	\$51,101,131
TOTAL	18679	\$90,319,562

Average Value: \$4,844
Median Value: \$2,000

Figure 7.6: Burglary (Other)

RANGE	NUMBER OF SUBSTANTIVE OFFENCES	TOTAL VALUE OF STOLEN ITEMS
\$1 - \$999	4639	\$1,393,848
\$1000 - \$1999	1370	\$1,843,532
\$2000 - \$2999	914	\$2,126,064
\$3000 - \$3999	507	\$1,695,131
\$4000 - \$4999	352	\$1,519,486
\$5000 - \$5999	265	\$1,388,604
\$6000 - \$6999	193	\$1,221,382
\$7000 - \$7999	140	\$1,034,642
\$8000 - \$8999	127	\$1,057,936
\$9000 - \$9999	61	\$569,848
>= \$10000	665	\$17,211,841
TOTAL	9233	\$31,062,314

Average Value: \$3,373
Median Value: \$972

Figure 7.7: Deception

RANGE	NUMBER OF SUBSTANTIVE OFFENCES	TOTAL VALUE OF STOLEN ITEMS
\$1 - \$99	322	\$14,218
\$100 - \$199	202	\$20,796
\$200 - \$299	97	\$21,236
\$300 - \$399	94	\$19,719
\$400 - \$499	96	\$28,304
\$500 - \$599	90	\$40,316
\$600 - \$699	64	\$27,579
\$700 - \$799	61	\$35,098
\$800 - \$899	75	\$43,311
\$900 - \$999	64	\$37,220
>= \$1000	3431	\$402,778,486
TOTAL	4596	\$403,066,284

Average Value: \$196,522
Median Value: \$1,199

Figure 7.8: Handle Stolen Goods

RANGE	NUMBER OF SUBSTANTIVE OFFENCES	TOTAL VALUE OF STOLEN ITEMS
\$1 - \$499	240	\$31,861
\$500 - \$999	55	\$32,264
\$1000 - \$1499	48	\$46,823
\$1500 - \$1999	17	\$26,489
\$2000 - \$2499	39	\$55,533
\$2500 - \$2999	13	\$28,830
\$3000 - \$3499	36	\$49,394
\$3500 - \$3999	5	\$17,680
\$4000 - \$4499	12	\$36,272
\$4500 - \$4999	2	\$9,000
>= \$5000	97	\$2,616,149
TOTAL	564	\$2,950,294

Average Value: \$6,096
Median Value: \$500

Only substantive offences with property recorded stolen or damaged are included above, where the total property value was at least \$1. The value is an indicative figure only, based on (a) the sum of the individual items' values recorded with an offence, where available. Where (a) is not available, (b) the recording member's estimate of the value of the incident was used if the offence was the only offence in the incident. Offences that did not satisfy (a) or (b) are excluded from these figures.

VALUE OF PROPERTY STOLEN OR DAMAGED, 2009/10

Figure 7.9: Theft from Motor Vehicle

RANGE	NUMBER OF SUBSTANTIVE OFFENCES	TOTAL VALUE OF STOLEN ITEMS
\$1 - \$99	10963	\$435,516
\$100 - \$199	3179	\$408,314
\$200 - \$299	2800	\$641,458
\$300 - \$399	2421	\$789,321
\$400 - \$499	1976	\$838,824
\$500 - \$599	1841	\$961,216
\$600 - \$699	1315	\$822,307
\$700 - \$799	904	\$656,887
\$800 - \$899	933	\$762,648
\$900 - \$999	633	\$588,387
>= \$1000	8290	\$23,698,743
TOTAL	35255	\$30,603,622

Average Value: \$870
Median Value: \$300

Figure 7.10: Theft (Shopsteal)

RANGE	NUMBER OF SUBSTANTIVE OFFENCES	TOTAL VALUE OF STOLEN ITEMS
\$1 - \$9	1554	\$7,893
\$10 - \$19	1428	\$19,529
\$20 - \$29	1158	\$27,360
\$30 - \$39	1032	\$34,366
\$40 - \$49	894	\$38,393
\$50 - \$59	703	\$36,890
\$60 - \$69	586	\$36,187
\$70 - \$79	435	\$31,283
\$80 - \$89	465	\$37,881
\$90 - \$99	414	\$38,261
>= \$100	5849	\$3,998,778
TOTAL	14518	\$4,306,822

Average Value: \$302
Median Value: \$65

Figure 7.11: Theft of Motor Vehicle

RANGE	NUMBER OF SUBSTANTIVE OFFENCES	TOTAL VALUE OF STOLEN ITEMS
\$1 - \$999	780	\$361,642
\$1000 - \$1999	1480	\$1,818,101
\$2000 - \$2999	1762	\$3,741,110
\$3000 - \$3999	1170	\$3,622,278
\$4000 - \$4999	641	\$2,623,981
\$5000 - \$5999	923	\$4,649,218
\$6000 - \$6999	311	\$1,899,579
\$7000 - \$7999	250	\$1,777,570
\$8000 - \$8999	313	\$2,520,144
\$9000 - \$9999	91	\$832,810
>= \$10000	2191	\$49,573,031
TOTAL	9912	\$73,419,463

Average Value: \$7,409
Median Value: \$3,000

Figure 7.12: Theft of Motor Vehicle (Recovered)

RANGE	NUMBER OF SUBSTANTIVE OFFENCES	TOTAL VALUE OF STOLEN ITEMS
\$1 - \$999	572	\$265,534
\$1000 - \$1999	1104	\$1,355,122
\$2000 - \$2999	1317	\$2,801,819
\$3000 - \$3999	880	\$2,722,018
\$4000 - \$4999	468	\$1,915,811
\$5000 - \$5999	684	\$3,442,018
\$6000 - \$6999	229	\$1,398,880
\$7000 - \$7999	198	\$1,407,570
\$8000 - \$8999	232	\$1,867,844
\$9000 - \$9999	62	\$569,910
>= \$10000	1641	\$36,464,851
TOTAL	7387	\$54,211,377

Average Value: \$7,342
Median Value: \$3,000

Only substantive offences with property recorded stolen or damaged are included above, where the total property value was at least \$1. The value is an indicative figure only, based on (a) the sum of the individual items' values recorded with an offence, where available. Where (a) is not available, (b) the recording member's estimate of the total value of the incident was used if the offence was the only offence in the incident. Offences that did not satisfy (a) or (b) are excluded from these figures.

VALUE OF PROPERTY STOLEN OR DAMAGED, 2009/10

Figure 7.13: Theft of Bicycle

RANGE	NUMBER OF SUBSTANTIVE OFFENCES	TOTAL VALUE OF STOLEN ITEMS
\$1 - \$99	312	\$15,680
\$100 - \$199	395	\$49,484
\$200 - \$299	396	\$87,517
\$300 - \$399	341	\$108,419
\$400 - \$499	333	\$140,483
\$500 - \$599	376	\$191,613
\$600 - \$699	233	\$142,948
\$700 - \$799	195	\$139,768
\$800 - \$899	186	\$149,485
\$900 - \$999	83	\$75,825
>= \$1000	880	\$1,812,135
TOTAL	3730	\$2,913,357

Average Value: \$785
Median Value: \$500

Figure 7.13: Theft (Other)

RANGE	NUMBER OF SUBSTANTIVE OFFENCES	TOTAL VALUE OF STOLEN ITEMS
\$1 - \$99	9507	\$478,129
\$100 - \$199	4424	\$572,863
\$200 - \$299	3294	\$739,398
\$300 - \$399	2404	\$773,926
\$400 - \$499	1797	\$749,556
\$500 - \$599	2187	\$1,125,055
\$600 - \$699	1367	\$840,752
\$700 - \$799	1133	\$817,483
\$800 - \$899	1710	\$1,380,496
\$900 - \$999	912	\$838,207
>= \$1000	11020	\$70,702,511
TOTAL	39755	\$79,018,375

Average Value: \$2,051
Median Value: \$370

Only substantive offences with property recorded stolen or damaged are included above, where the total property value was at least \$1. The value is an indicative figure only, based on (a) the sum of the individual items' values recorded with an offence, where available. Where (a) is not available, (b) the recording member's estimate of the total value of the incident was used if the offence was the only offence in the incident. Offences that did not satisfy (a) or (b) are excluded from these figures.

8

Temporal Trends In Recorded Crime, 2009/10		
Figure 8.1	Homicide	104
Figure 8.2	Rape	104
Figure 8.3	Sex (non - Rape)	105
Figure 8.4	Robbery	105
Figure 8.5	Assault	106
Figure 8.6	Abduction / Kidnap	106
Figure 8.7	Arson	107
Figure 8.8	Property Damage	107
Figure 8.9	Burglary (Aggravated)	108
Figure 8.10	Burglary (Residential)	108
Figure 8.11	Burglary (Other)	109
Figure 8.12	Deception	109
Figure 8.13	Handle Stolen Goods	110
Figure 8.14	Theft from Motor Vehicle	110
Figure 8.15	Theft (Shopsteal)	111
Figure 8.16	Theft of Motor Vehicle	111
Figure 8.17	Theft (Bicycle)	112
Figure 8.18	Theft (Other)	112

TEMPORAL TRENDS IN RECORDED CRIME, 2009/10

Figure 8.1: Homicide

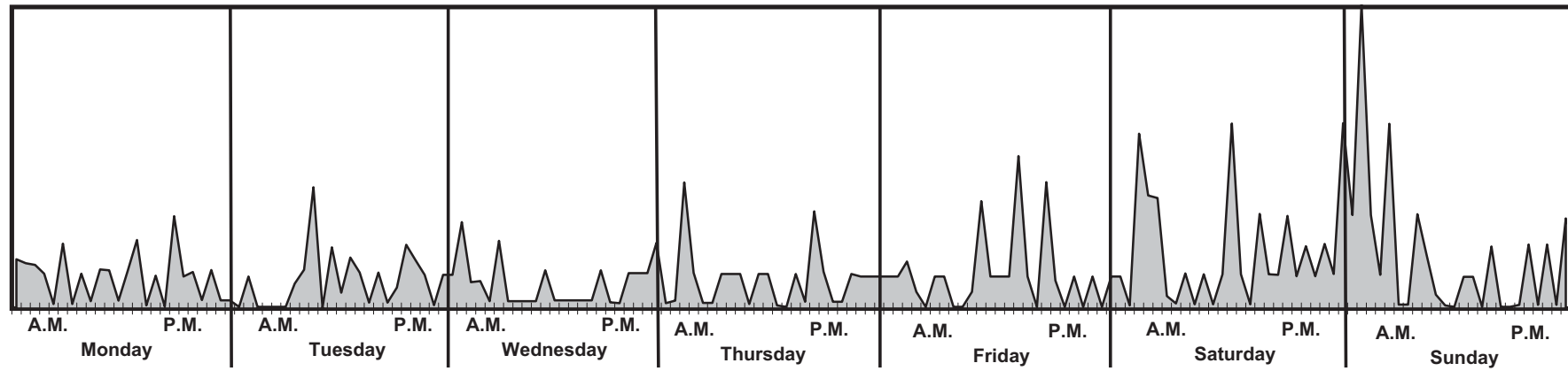
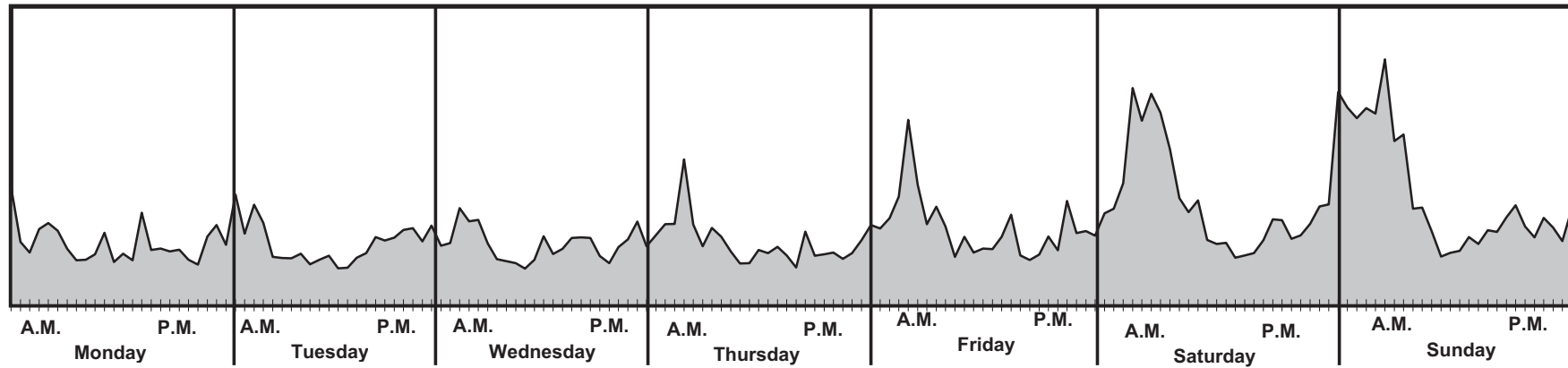


Figure 8.2: Rape



TEMPORAL TRENDS IN RECORDED CRIME, 2009/10

Figure 8.3: Sex (non - Rape)

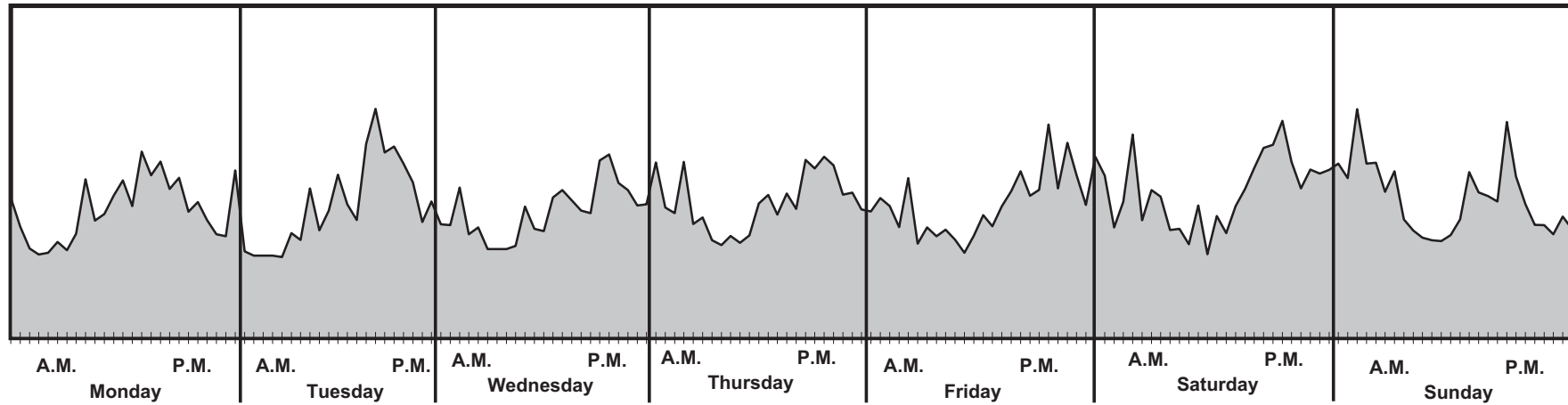
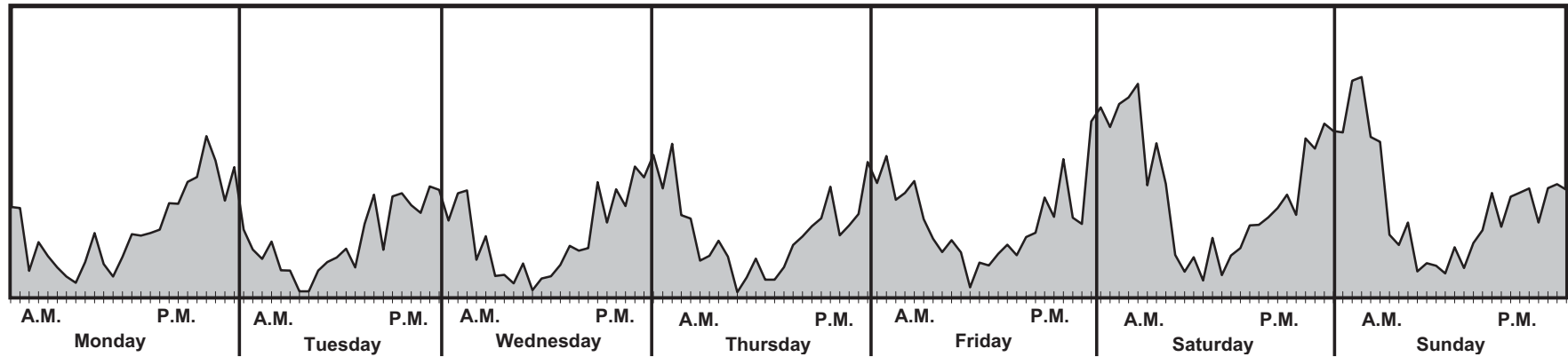


Figure 8.4: Robbery



TEMPORAL TRENDS IN RECORDED CRIME, 2009/10

Figure 8.5: Assault

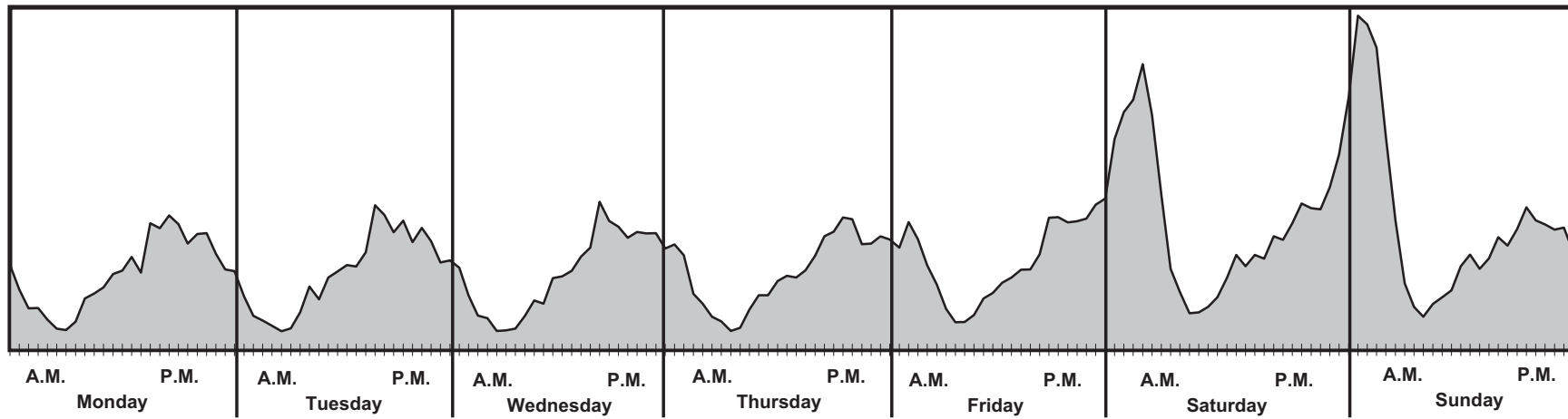
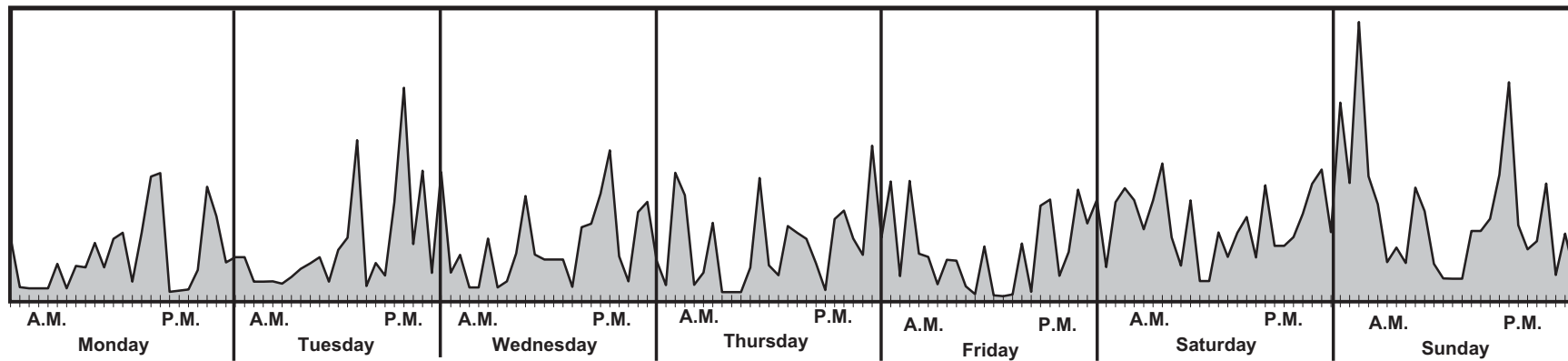


Figure 8.6: Abduction / Kidnap



TEMPORAL TRENDS IN RECORDED CRIME, 2009/10

Figure 8.7: Arson

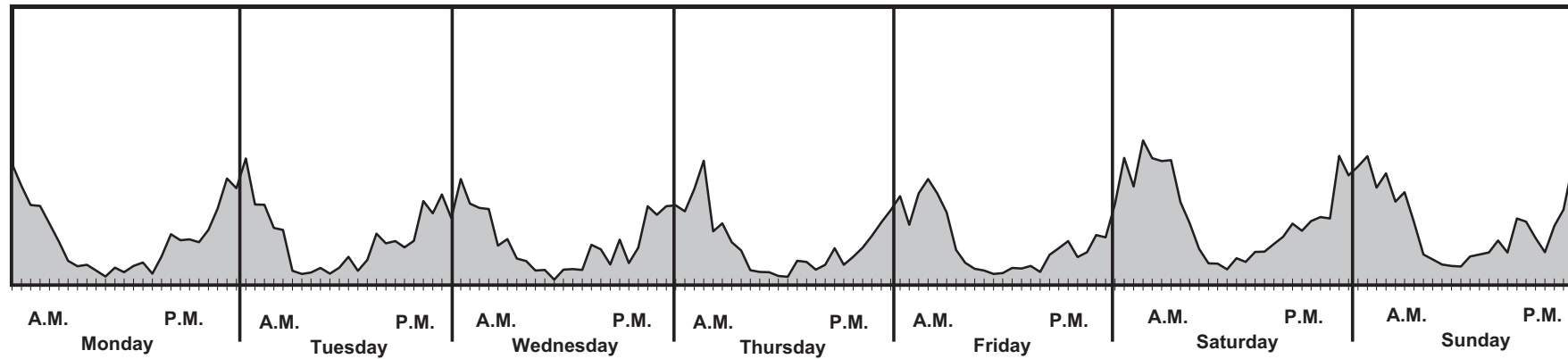
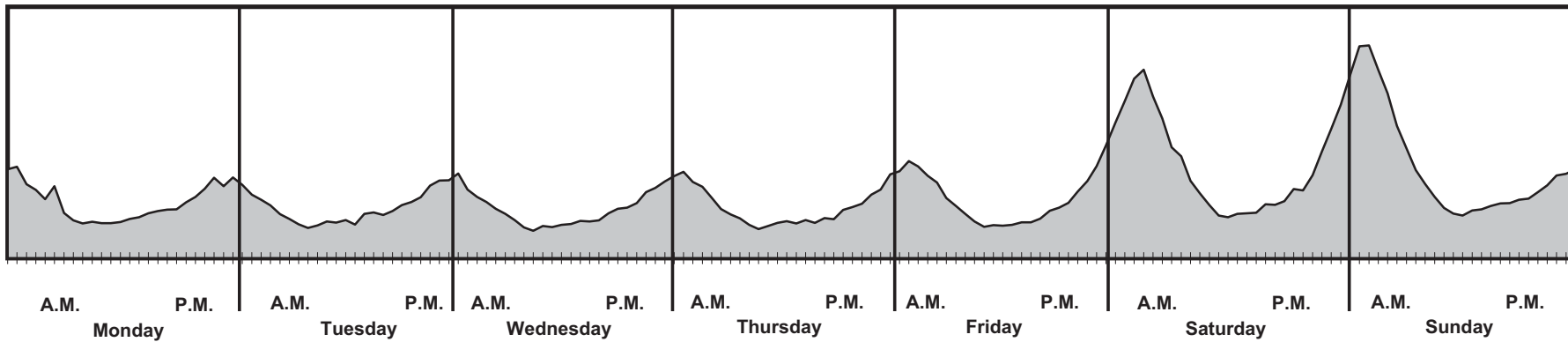


Figure 8.8: Property Damage



TEMPORAL TRENDS IN RECORDED CRIME, 2009/10

Figure 8.9: Burglary (Aggravated)

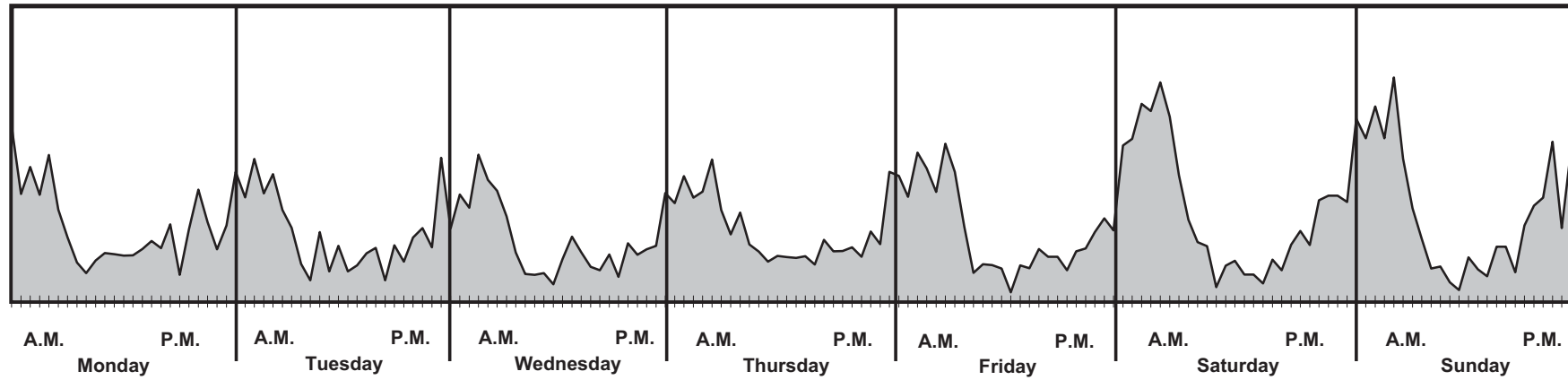
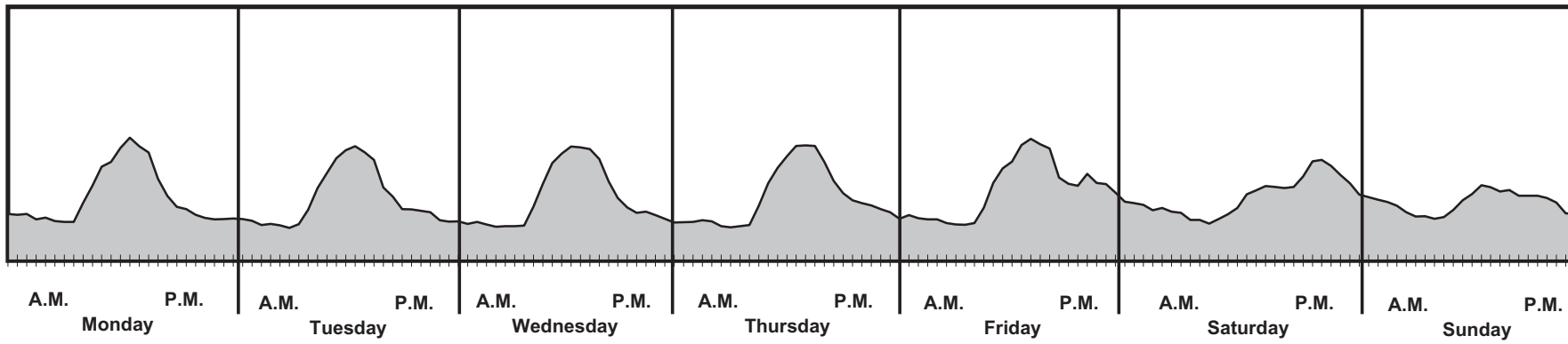


Figure 8.10: Burglary (Residential)



TEMPORAL TRENDS IN RECORDED CRIME, 2009/10

Figure 8.11: Burglary (Other)

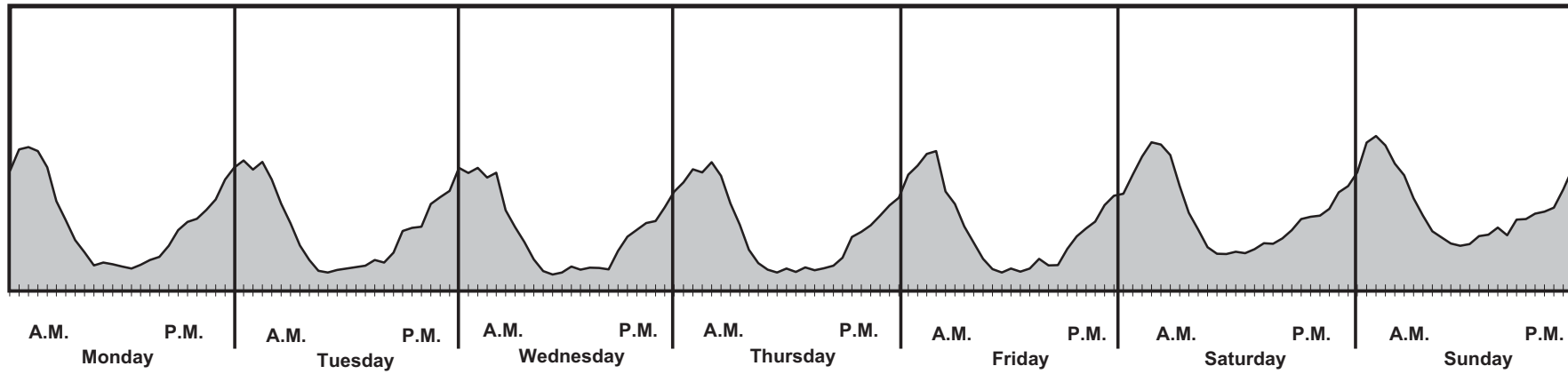
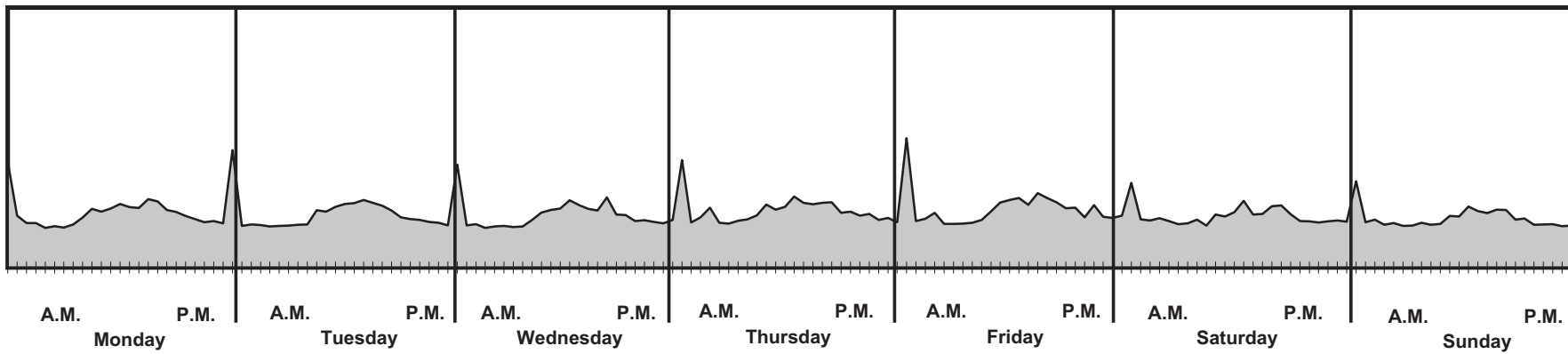


Figure 8.12: Deception



TEMPORAL TRENDS IN RECORDED CRIME, 2009/10

Figure 8.13: Handle Stolen Goods

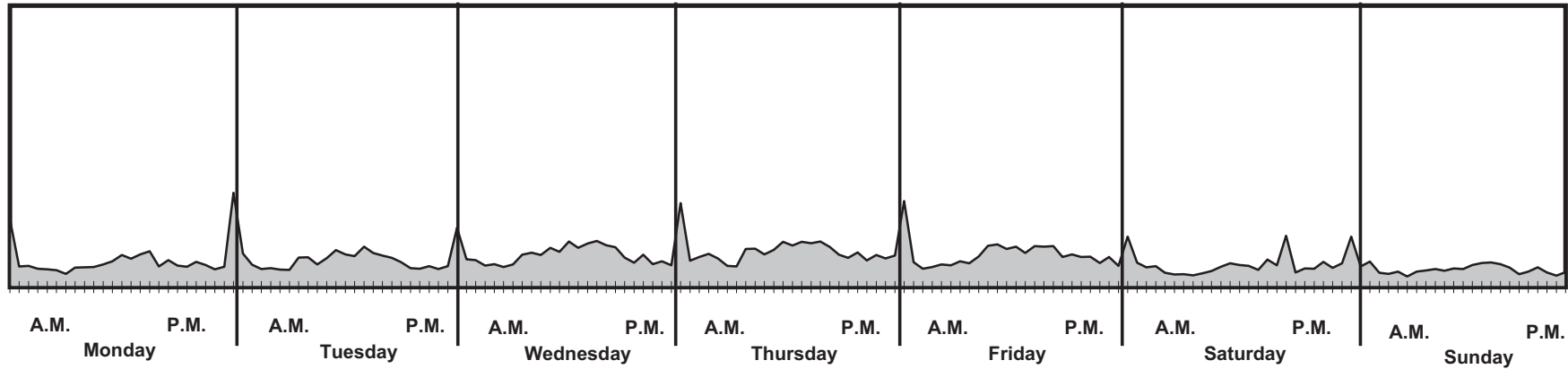
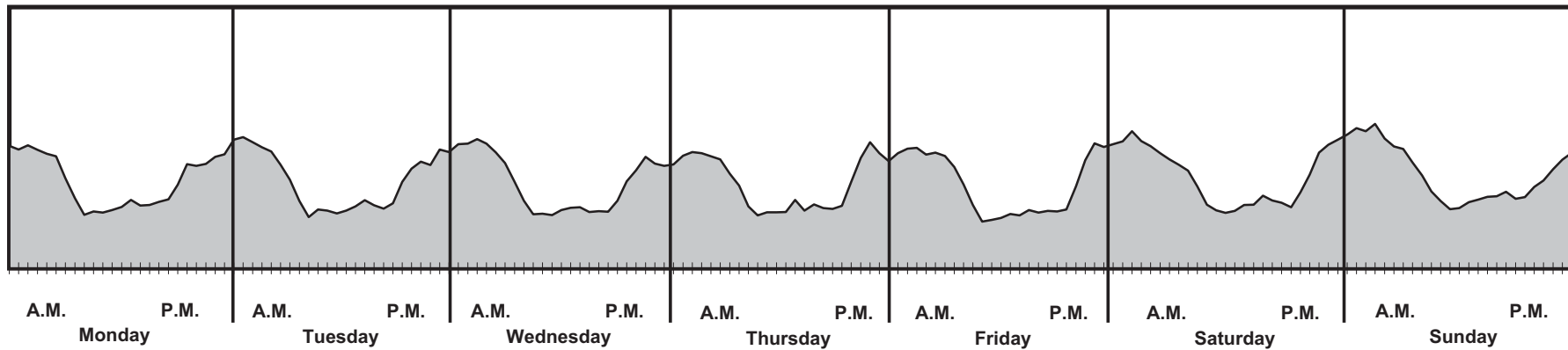


Figure 8.14: Theft from Motor Vehicle



TEMPORAL TRENDS IN RECORDED CRIME, 2009/10

Figure 8.15: Theft (Shopsteal)

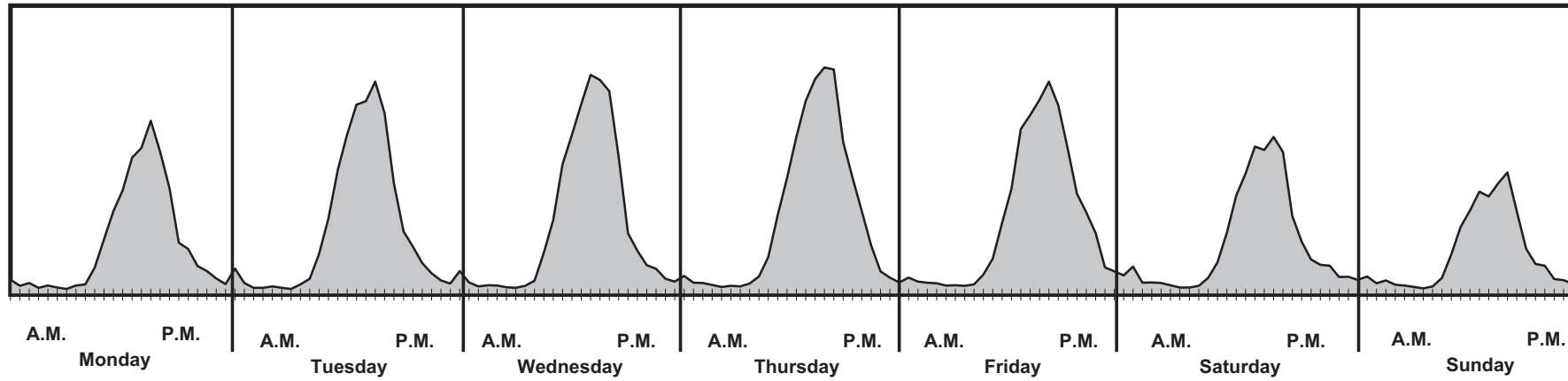
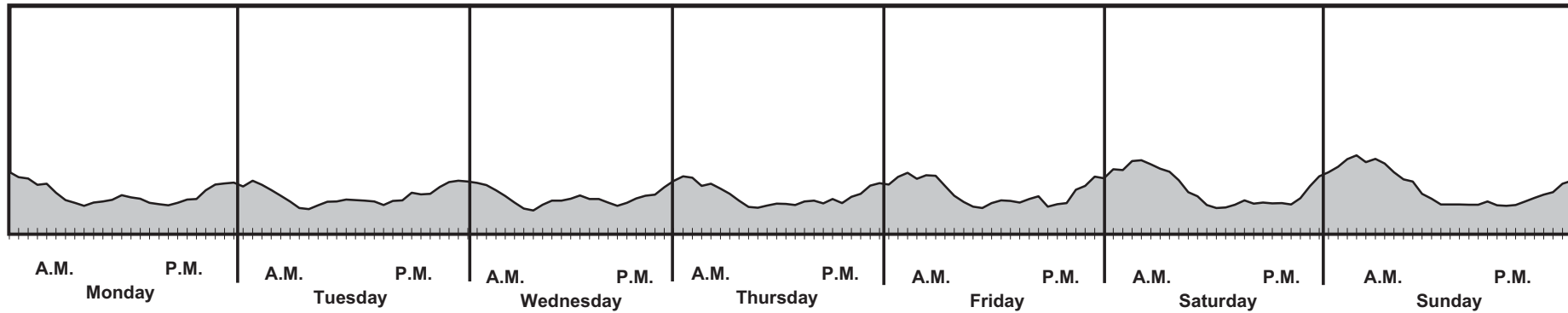


Figure 8.16: Theft of Motor Vehicle



TEMPORAL TRENDS IN RECORDED CRIME, 2009/10

Figure 8.17: Theft (Bicycle)

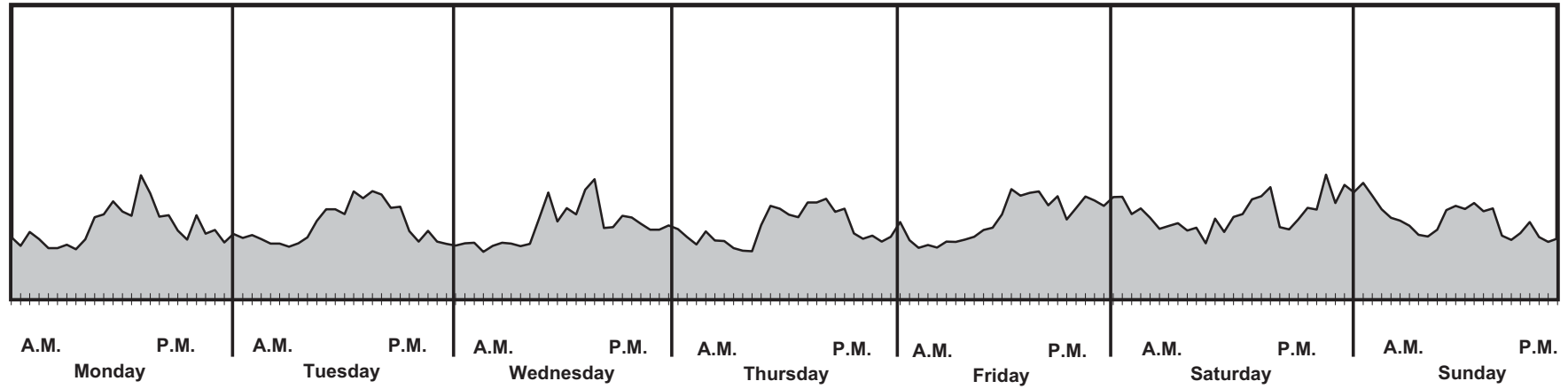
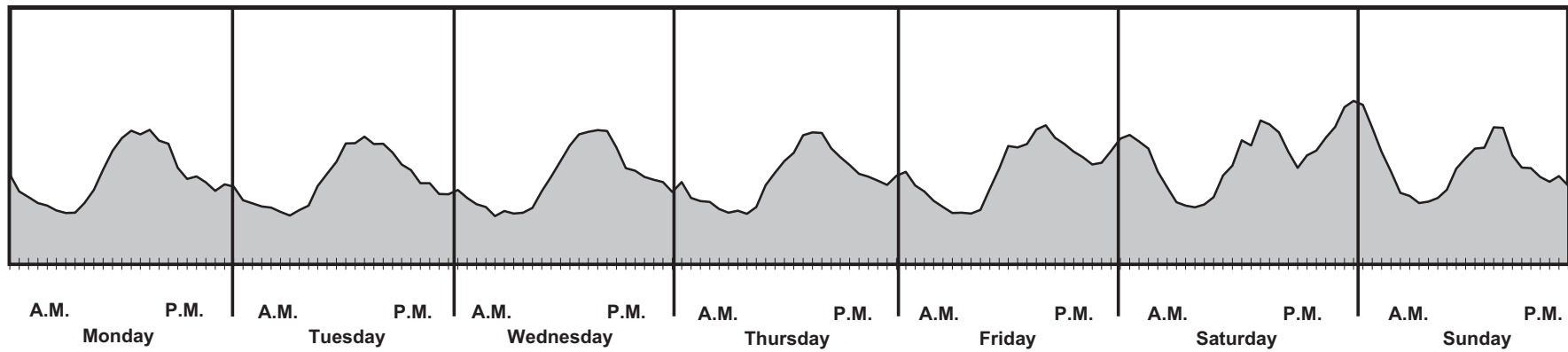


Figure 8.18: Theft (Other)



PROFILE OF SELECTED OFFENCE CATEGORIES

Table 9.1	Offences Recorded By Type Of Location, 2009/10	114
	Offences Recorded By Selected Offence Category, 2009/10	
Table 9.2	Association Of Victim To Offender	116
Table 9.3	Type Of Weapon Used / Threatened / Displayed	116
Table 9.4	Level Of Injury Sustained	117
	Offence Recorded - Burglary, 2009/10	
Table 9.5	Point Of Entry To Building	118
Table 9.6	Method Of Entry To Building	118
Table 9.7	Type Of Tools Used To Enter Building	119
Table 9.8	Type Of Property Stolen From Building	119
	Offences Recorded - Theft From / Of Motor Vehicle, 2009/10	
Table 9.9	Point Of Entry To Motor Vehicle	120
Table 9.10	Method Of Entry To Motor Vehicle	120
Table 9.11	Offence Degree	121
Table 9.12	Motor Vehicle Security	121
Table 9.13	Recovery Rate	122
Table 9.14	No. of Days To Recover Vehicle	122
Table 9.15	Recorded Motor Vehicle Thefts By Year And Make Of Vehicle, 2009/10	123
Table 9.16	Recorded Motor Vehicle Thefts By Type Of Location, 2009/10	124
	Offences Recorded - Homicide, 2009/10	
Table 9.17	Type Of Offence Degree	125
Table 9.18	Type Of Weapon Used	126
Table 9.19	Location Where Offence Occurred	126



OFFENCES RECORDED BY TYPE OF LOCATION, 2009/10

Table 9.1

	Residential Private	Residential Non-Private	Residential Other	Educational	Health	Religious	Public Transport	Other Transport	Justice	Open Space	Street/ Footpath	Other Community Location
Crime Against The Person												
Homicide	69	3	16	0	2	0	1	1	1	4	94	0
Rape	963	63	25	32	17	2	10	29	11	116	83	0
Sex (non-Rape)	2762	82	92	178	58	24	182	54	9	300	595	5
Robbery	113	18	32	25	5	2	335	100	1	177	1521	0
Assault	12432	769	1205	631	262	25	1264	836	1087	774	10101	27
Abduction/Kidnap	164	12	0	6	0	1	16	20	0	17	128	1
<i>Sub-Total</i>	16503	947	1370	872	344	54	1808	1040	1109	1388	12522	33
Crime Against Property												
Arson	522	23	356	151	5	8	26	219	16	599	574	8
Property Damage	13832	619	7748	1980	490	257	1286	2662	293	957	10214	198
Burglary (Aggravated)	1952	68	54	4	9	2	0	1	0	0	7	1
Burglary (Residential)	22078	863	4402	n/a	n/a	n/a	n/a	n/a	n/a	n/a	n/a	n/a
Burglary (Other)	n/a	n/a	n/a	1918	534	272	28	56	14	247	37	119
Deception	1343	153	26	52	44	2	403	57	110	16	863	6
Handle Stolen Goods	1403	36	104	18	7	0	103	120	33	31	1302	4
Theft From Motor Vehicle	3688	131	12084	183	103	34	1087	6690	11	597	13509	36
Theft (Shopsteal)	6	19	1	3	10	1	5	8	2	3	56	2
Theft Of Motor Vehicle	217	6	3489	53	36	0	792	1027	1	74	6639	1
Theft Of Bicycle	832	35	1380	276	23	7	339	186	3	132	652	8
Theft (Other)	5768	1144	5780	1899	869	192	1280	694	103	1354	2860	266
<i>Sub-Total</i>	51641	3097	35424	6537	2130	775	5349	11720	586	4010	36713	649
Drugs												
Drug (Cult., Manuf., Traff.)	2227	38	162	13	0	0	16	89	23	37	813	3
Drug (Possess, Use)	2223	89	91	65	16	0	330	786	359	245	3793	5
<i>Sub-Total</i>	4450	127	253	78	16	0	346	875	382	282	4606	8
Other Crime												
Going Equipped To Steal	21	3	4	5	0	0	8	15	0	0	207	0
Justice Procedures	6159	90	252	93	31	11	143	157	6146	115	2354	0
Regulated Public Order	340	44	34	24	1	1	127	30	7	179	608	2
Weapons / Explosives	1720	29	158	89	13	0	317	201	157	165	2360	4
Harassment	1503	18	56	39	19	0	27	7	34	20	276	1
Behaviour In Public	118	68	63	35	24	11	212	184	93	157	5500	8
Other	916	92	301	343	30	4	461	155	57	194	1016	6
<i>Sub-Total</i>	10777	344	868	628	118	27	1295	749	6494	830	12321	21
TOTAL	83371	4515	37915	8115	2608	856	8798	14384	8571	6510	66162	711

OFFENCES RECORDED BY TYPE OF LOCATION, 2009/10

Table 9.1: (Continued)

	Administrative / Professional	Financial	Retail	Wholesale	Warehouse / Storage	Manufacturing	Agricultural	Licensed Premises	Other Recreational	Other Location	Unspecified	Total
Crime Against The Person												
Homicide	0	1	4	0	0	1	0	1	1	0	7	206
Rape	6	0	7	0	1	12	1	23	11	26	102	1540
Sex (non-Rape)	22	1	168	0	1	8	6	41	91	67	379	5125
Robbery	10	15	561	0	2	1	0	31	28	13	118	3108
Assault	193	15	2180	4	42	102	41	1626	512	261	592	34981
Abduction/Kidnap	0	1	21	0	2	2	1	5	5	10	13	425
<i>Sub-Total</i>	<i>231</i>	<i>33</i>	<i>2941</i>	<i>4</i>	<i>48</i>	<i>126</i>	<i>49</i>	<i>1727</i>	<i>648</i>	<i>377</i>	<i>1211</i>	<i>45385</i>
Crime Against Property												
Arson	37	1	115	0	2	54	28	4	117	22	147	3034
Property Damage	1441	131	5489	44	218	504	170	463	877	772	1701	52346
Burglary (Aggravated)	5	2	33	0	1	4	0	8	4	3	8	2166
Burglary (Residential)	n/a	n/a	n/a	n/a	n/a	n/a	n/a	n/a	n/a	n/a	n/a	27343
Burglary (Other)	1982	25	5834	79	427	1126	223	346	1435	1035	486	16223
Deception	2205	1690	6841	63	21	64	6	162	284	431	4297	19139
Handle Stolen Goods	22	10	467	0	8	20	3	33	27	118	1979	5848
Theft From Motor Vehicle	115	0	1037	19	124	297	56	109	341	322	4862	45435
Theft (Shopsteal)	26	1	19451	5	20	2	2	425	16	12	1250	21326
Theft Of Motor Vehicle	325	0	939	1	5	29	10	118	100	456	760	15078
Theft Of Bicycle	19	1	178	0	6	2	2	12	59	25	223	4400
Theft (Other)	1364	292	14145	80	335	641	577	2702	1952	1346	2533	48176
<i>Sub-Total</i>	<i>7541</i>	<i>2153</i>	<i>54529</i>	<i>291</i>	<i>1167</i>	<i>2743</i>	<i>1077</i>	<i>4382</i>	<i>5212</i>	<i>4542</i>	<i>18246</i>	<i>260514</i>
Drugs												
Drug (Cult., Manuf., Traff.)	5	0	84	0	7	24	6	57	41	57	686	4388
Drug (Possess, Use)	15	0	211	0	14	9	0	113	122	148	1561	10195
<i>Sub-Total</i>	<i>20</i>	<i>0</i>	<i>295</i>	<i>0</i>	<i>21</i>	<i>33</i>	<i>6</i>	<i>170</i>	<i>163</i>	<i>205</i>	<i>2247</i>	<i>14583</i>
Other Crime												
Going Equipped to Steal	0	1	82	0	1	1	0	7	1	11	185	552
Justice Procedures	115	4	386	2	1	7	9	94	72	218	3012	19471
Regulated Public Order	24	0	55	0	0	0	3	223	48	27	174	1951
Weapons / Explosives	16	1	292	0	5	8	19	43	38	85	1097	6817
Harassment	73	3	72	0	0	1	0	8	7	96	675	2935
Behaviour In Public	11	3	307	0	2	2	3	202	133	54	1076	8266
Other	95	19	571	1	16	45	49	321	120	157	924	5893
<i>Sub-Total</i>	<i>334</i>	<i>31</i>	<i>1765</i>	<i>3</i>	<i>25</i>	<i>64</i>	<i>83</i>	<i>898</i>	<i>419</i>	<i>648</i>	<i>7143</i>	<i>45885</i>
TOTAL	8126	2217	59530	298	1261	2966	1215	7177	6442	5772	28847	366367

OFFENCES RECORDED BY SELECTED OFFENCE CATEGORY, 2009/10

Table 9.2: Association of Victim to Offender

	Homicide	Rape	Sex (non-Rape)	Robbery	Assault	Abduction / Kidnap	Burglary (Aggravated)	Total	Percentage
Parent / Child	17	12	436	3	1116	6	4	1594	5.2
Step Parent / Child	0	36	348	0	251	2	1	638	2.1
Spouse	10	33	15	0	908	14	5	985	3.2
Defacto	5	26	10	3	1287	16	3	1350	4.4
Former Spouse or Defacto	3	47	12	4	1060	26	48	1200	3.9
Sibling	5	19	158	1	341	5	2	531	1.7
Other Lineal Relationship	5	64	317	6	503	5	21	921	3.0
Boyfriend / Girlfriend	6	35	82	2	577	20	10	732	2.4
Employer / Employee	0	15	60	0	99	0	0	174	0.6
Co - Resident	9	24	49	3	361	3	9	458	1.5
Acquaintance	39	258	705	83	2218	40	107	3450	11.3
Neighbour	2	8	96	1	535	0	28	670	2.2
Former Boyfriend / Girlfriend	0	24	18	0	346	22	19	429	1.4
Gay/Lesbian Relationship	0	0	0	0	28	1	0	29	0.1
No Relationship	50	118	551	556	5082	76	265	6698	22.0
Other Known	10	118	478	40	1833	32	87	2598	8.5
Unspecified	17	19	196	579	6737	30	378	7956	26.2
TOTAL	178	856	3531	1281	23282	298	987	30413	100.0

Note: The above table is based on alleged offenders having been processed for an offence recorded during 2009/10.

Table 9.3: Type of Weapon Used / Threatened / Displayed

	Homicide	Rape	Robbery	Assault	Abduction / Kidnap	Burglary (Aggravated)	Total	Percentage
Rifle	5	0	8	29	4	4	50	0.9
Air Rifle / Gun	0	0	3	19	0	0	22	0.4
Shotgun	5	0	6	35	0	3	49	0.9
Handgun	1	2	85	91	8	17	204	3.7
Machine Gun	0	0	0	0	1	0	1	0.0
Sawn Off Firearm	4	0	5	6	4	4	23	0.4
Imitation Firearm	0	1	20	30	0	2	53	1.0
Other Firearm	1	1	7	28	0	0	37	0.7
Knife	39	17	612	1065	27	82	1842	33.5
Axe / Tomahawk	0	2	14	42	4	4	66	1.2
Bat / Bar / Club	3	1	87	543	9	43	686	12.5
Knuckleduster / Numchucks	0	0	1	18	0	2	21	0.4
Bottle / Glass	1	2	40	485	2	9	539	9.8
Vehicle	36	1	7	262	5	2	313	5.7
Syringe	1	0	49	27	1	1	79	1.4
Other Weapon	6	6	97	1037	8	49	1203	21.9
Other edged Weapon	6	6	60	224	1	11	308	5.6
TOTAL	108	39	1101	3941	74	233	5496	100

Note: The above table is restricted to include offences where multiple weapons may be used, threatened and/or displayed during the course of the offence and recorded as such. The total for each offence category may not coincide with the actual total number of offences recorded.

OFFENCES RECORDED BY SELECTED OFFENCE CATEGORY, 2009/10

Table 9.4: Level of Injury Sustained

	Homicide	Rape	Robbery	Assault	Abduction / Kidnap	Burglary (Aggravated)	Total	Percentage
No Visible Injuries	6	304	1022	7827	69	90	9318	19.5
Emotional Trauma	10	804	811	5424	114	153	7316	15.3
Red Marks	3	109	448	6733	68	131	7492	15.7
Bruising	9	184	460	6746	61	129	7589	15.9
Swelling	8	57	446	5758	35	121	6425	13.4
Lacerations (Minor)	6	119	455	5685	38	118	6421	13.4
Lacerations (Severe)	22	5	71	989	3	40	1130	2.4
Fractures	6	4	42	1088	10	20	1170	2.4
Internal Injuries	12	29	14	364	5	11	435	0.9
Unconscious	11	3	37	489	5	9	554	1.2
TOTAL	93	1618	3806	41103	408	822	47850	100.0

Note: The above table is restricted to include offences where multiple injuries may have been sustained during the course of an offence and recorded as such.
 The total for each offence category may not coincide with the actual total number of offences recorded.
 'Level of Injury' refers to the level of injury sustained as perceived by the officer at the time of completing the crime report.

OFFENCES RECORDED - BURGLARY, 2009/10

Table 9.5: Point of Entry to Building

	Burglary (Aggravated)	Burglary (Residential)	Burglary (Other)	Total	Percentage
Back	472	7913	2613	10998	18.2
Front	387	4774	4637	9798	16.2
Side	158	4057	1656	5871	9.7
Window	341	8837	3266	12444	20.6
Door	853	10696	7512	19061	31.6
Roof / Ceiling	5	227	397	629	1.0
Floor	18	293	163	474	0.8
High Level	20	238	209	467	0.8
Other	12	246	304	562	0.9
TOTAL	2266	37281	20757	60304	100.0

Note: The above table is restricted to include offences where there might have been multiple points of entry to a building during the course of the offence and recorded as such. The total for each offence category may not coincide with the actual total number of offences recorded.

Table 9.6: Method of Entry to Building

	Burglary (Aggravated)	Burglary (Residential)	Burglary (Other)	Total	Percentage
Force / Broke Door	213	6300	5763	12276	29.4
Force / Broke Window	181	7698	3800	11679	27.9
Cut Hole	8	153	402	563	1.3
Cut / Broke Lock	7	560	888	1455	3.5
Cut / Remove Flywire	129	1899	215	2243	5.4
Remove Louvre / Window	9	354	212	575	1.4
Remove Roof Tile / Iron	2	188	247	437	1.0
Unscrew Hinges	0	33	62	95	0.2
Unlocked / Open Window	144	1394	251	1789	4.3
Unlocked / Open Door	538	3320	920	4778	11.4
Key Used	23	248	166	437	1.0
Lock Manipulated	16	298	319	633	1.5
Tape Used	0	3	3	6	0.0
Invited In	12	21	28	61	0.1
No Sign Forced Entry	232	2795	1078	4105	9.8
Other	15	274	369	658	1.6
TOTAL	1529	25538	14723	41790	100.0

Note: The above table is restricted to include offences where there might have been multiple methods of entry to a building during the course of the offence and recorded as such. The total for each offence category may not coincide with the actual total number of offences recorded.

OFFENCES RECORDED - BURGLARY, 2009/10

Table 9.7: Type of Tools Used to Enter Building

	Burglary (Aggravated)	Burglary (Residential)	Burglary (Other)	Total	Percentage
Bolt / Tin Cutters	1	252	812	1065	9.2
Glass Cutters	0	10	14	24	0.2
Stillsons / Multi-Grips	1	58	27	86	0.7
Oxy / Explosives	0	4	33	37	0.3
Brick / Rock / Missile	17	443	950	1410	12.2
Coat Hanger / Nylon Tape	1	5	11	17	0.1
Key Used	11	126	99	236	2.0
Jemmy / Lever / Screwdriver	104	4894	3328	8326	72.3
Vehicle	9	78	169	256	2.2
Ladder	0	33	31	64	0.6
TOTAL	144	5903	5474	11521	100.0

Note: The above table is restricted to include offences where multiple tools have been used to gain entry to a building and recorded as such. The total for each offence category may not coincide with the actual total number of offences recorded.

Table 9.8: Type of Property Stolen from Building

	Burglary (Aggravated)	Burglary (Residential)	Burglary (Other)	Total	Percentage
Cash	425	4044	3322	7791	28.8
TV / VCR	45	2716	309	3070	11.3
Home Audio Equipment	52	1719	206	1977	7.3
Power Tools	6	1141	666	1813	6.7
Household Electrical	54	1938	235	2227	8.2
Jewellery	91	4205	96	4392	16.2
Clothing	9	348	144	501	1.9
Computer Equipment	95	2809	1019	3923	14.5
Prescription Drugs	17	167	141	325	1.2
Handbag / Purse	279	584	199	1062	3.9
TOTAL	1073	19671	6337	27081	100.0

Note: The above table is restricted to include offences where multiple property items might have been stolen during the course of the offence and recorded as such. The total for each offence category may not coincide with the actual total number of offences recorded.

OFFENCES RECORDED - THEFT FROM / OF MOTOR VEHICLE, 2009/10

Table 9.9: Point of Entry to Motor Vehicle

	Theft from Motor Vehicle	Theft of Motor Vehicle	Total	Percentage
Door	11477	2332	13809	53.6
Hood	54	1	55	0.2
Window	8510	490	9000	34.9
Vent Window	622	123	745	2.9
Boot	573	11	584	2.3
Sunroof	20	3	23	0.1
Soft-Top	178	3	181	0.7
Other	1182	188	1370	5.3
TOTAL	22616	3151	25767	100.0

Note: The above table is restricted to include offences where there might have been multiple points of entry to a vehicle during the course of the offence and recorded as such. The total for each offence category may not coincide with the actual total number of offences recorded.

Table 9.10: Method of Entry to Motor Vehicle

	Theft from Motor Vehicle	Theft of Motor Vehicle	Total	Percentage
Smashed Window	7826	643	8469	28.6
Forced Lock	3040	916	3956	13.3
Nil Visible Force	8840	3464	12304	41.5
Ignition Forced	103	851	954	3.2
Ignition Not Forced	1675	373	2048	6.9
Other	1367	539	1906	6.4
TOTAL	22851	6786	29637	100.0

Note: The above table is restricted to include offences where there might have been multiple methods of entry to a vehicle during the course of the offence and recorded as such. The total for each offence category may not coincide with the actual total number of offences recorded.

OFFENCES RECORDED - THEFT OF MOTOR VEHICLE, 2009/10

Table 9.11: Offence Degree

Type Of Vehicle	Substantive	Attempted	Other *	Total	Percentage
Cars	10827	5	0	10832	71.8
Vans	801	0	0	801	5.3
Trucks	178	0	0	178	1.2
Motor Cycles	1263	0	0	1263	8.4
Caravans	72	0	0	72	0.5
Buses	19	0	0	19	0.1
Other	286	1	0	287	1.9
Unspecified	320	1306	0	1626	10.8
TOTAL	13766	1312	0	15078	100.0

* Includes offence degrees of conspiracy, aid-and-abet, accessory and incitement.

Table 9.12: Motor Vehicle Security

Security Type	2009/10		2008/09		2007/08		2006/07	
	No.	%	No.	%	No.	%	No.	%
Anti - theft Device Fitted	56	0.4	48	0.3	37	0.2	44	44.0
Anti-theft Device Fitted & Keys in Vehicle	90	0.7	109	0.7	105	0.6	95	95.0
Anti-theft Device Fitted, Keys in Vehicle & Locked	16	0.1	12	0.1	9	0.1	22	22.0
Anti-theft Device Fitted & Operating, Keys in Vehicle & Locked	20	0.1	37	0.3	34	0.2	42	42.0
Anti-theft Device Fitted & Operating & Keys in Vehicle	38	0.3	63	0.4	60	0.4	39	39.0
Anti-theft Device Fitted & Locked	350	2.5	380	2.6	404	2.4	443	443.0
Anti-theft Device Fitted & Operating & Locked	1309	9.5	1402	9.6	1626	9.8	1736	1736.0
Anti-theft Device Fitted & Operating	70	0.5	84	0.6	72	0.4	63	63.0
Keys in Vehicle	825	6.0	886	6.1	841	5.1	771	771.0
Keys in Vehicle & Locked	140	1.0	162	1.1	178	1.1	169	169.0
Anti-theft Device Operating, Keys in Vehicle & Locked	1	0.0	1	0.0	1	0.0	1	1.0
Anti-theft Device Operating, Keys in Vehicle	5	0.0	3	0.0	2	0.0	1	1.0
Locked	8310	60.4	8638	59.0	10402	62.8	10390	10390.0
Anti-theft Device Operating & Locked	23	0.2	21	0.1	32	0.2	33	33.0
Anti-theft Device Operating	1	0.0	4	0.0	4	0.0	2	2.0
Unspecified	2512	18.2	2790	19.1	2759	16.7	2783	2783.0
TOTAL	13766	100.0	14640	100.0	16566	100.0	16634	16634.0

Note: The above table includes instances where multiple security characteristics have been recorded. Only figures for substantive offences of theft of motor vehicle are shown. In previous years this table only included single security characteristics.

OFFENCES RECORDED - THEFT OF MOTOR VEHICLE, 2009/10

Table 9.13: Recovery Rate

Type of Vehicle	2009/10			2008/09			2007/08			2006/07		
	No.	Recovered	% Rec. *	No.	Recovered	% Rec. *	No.	Recovered	% Rec. *	No.	Recovered	% Rec. *
Cars	10827	8749	80.8	11439	9425	82.4	13112	10334	78.8	13294	10657	80.2
Vans	801	663	82.8	826	709	85.8	1037	821	79.2	1092	924	84.6
Trucks	178	130	73.0	174	123	70.7	232	175	75.4	237	168	70.9
Motor Cycles	1263	286	22.6	1322	341	25.8	1536	398	25.9	1387	301	21.7
Trailers	0	0	N/A	0	0	N/A	0	0	N/A	0	0	N/A
Caravans	72	7	9.7	57	11	19.3	62	9	14.5	63	17	27.0
Buses	19	19	100.0	27	22	81.5	22	17	77.3	18	13	72.2
Other	286	79	27.6	276	73	26.4	243	75	30.9	254	100	39.4
Unspecified	320	113	35.3	519	201	38.7	322	100	31.1	290	69	23.8
Total	13766	10046	73.0	14640	10905	74.5	16566	11929	72.0	16635	12249	73.6

* This is a single year recovery rate.

Note: This includes only substantive offences of theft of motor vehicle.

N.A. Denotes no calculation was possible due to nil number of stolen vehicle.

Table 9.14: Number of Days Taken to Recover Vehicle

Type of Vehicle	Same Day		1 Day		2 Days		3 Days		4 Days		5+ Days		TOTAL
	No.	% Rec. *	No.	% Rec. *	No.	% Rec. *	No.	% Rec. *	No.	% Rec. *	No.	% Rec. *	
Cars	3444	34.3	1389	13.8	673	6.7	447	4.4	329	3.3	2467	24.6	8749
Vans	248	2.5	107	1.1	45	0.4	38	0.4	31	0.3	194	1.9	663
Trucks	55	0.5	25	0.2	7	0.1	3	0	2	0.0	38	0.4	130
Motor Cycles	103	1	46	0.5	14	0.1	12	0.1	11	0.1	100	1	286
Caravans	1	0.0	0	0.0	0	0.0	0	0.0	2	0.0	4	0.0	7
Buses	9	0.1	2	0.0	1	0.0	2	0.0	1	0.0	4	0.0	19
Other	47	0.5	11	0.1	3	0.0	1	0.0	2	0.0	15	0.1	79
Unspecified	57	0.6	16	0.2	6	0.1	4	0.0	1	0.0	29	0.3	113
Total	3964	39.5	1596	15.9	749	7.5	507	5.0	379	3.8	2851	28.4	10046

* This is a single year recovery rate.

Note: This includes only substantive offences of theft of motor vehicle.

RECORDED MOTOR VEHICLE THEFTS BY YEAR AND MAKE OF VEHICLE, 2009/10

Table 9.15

Year Of Make	BMW	Chrysler	Daihatsu	Datsun	Ford	Holden	Honda	Hyundai	Jaguar	Mazda	Mercedes		Nissan	Subaru	Suzuki	Toyota	Volkswagon	Volvo	Other	Total	% of Total
											Benz	Mitsubishi									
Pre 1975	0	5	0	6	24	54	1	0	0	2	9	0	0	0	0	9	9	0	11	130	1.2
1975	0	0	0	1	3	14	0	0	1	1	1	0	0	0	0	5	0	0	1	27	0.2
1976	0	0	0	0	3	9	1	0	0	0	1	0	0	0	0	5	0	0	1	20	0.2
1977	0	1	0	0	6	11	0	0	0	2	0	0	0	0	0	3	1	1	1	26	0.2
1978	0	0	0	0	6	21	0	0	0	1	2	0	0	0	0	3	0	1	1	35	0.3
1979	1	1	0	1	10	19	1	0	0	5	1	1	1	0	0	8	0	0	0	49	0.5
1980	2	0	0	1	6	19	0	0	1	2	4	0	1	0	1	12	0	0	0	49	0.5
1981	1	0	0	3	13	29	0	0	0	8	1	2	1	1	0	12	0	0	1	72	0.7
1982	2	0	1	6	25	29	2	0	0	13	4	4	1	2	0	23	0	0	1	113	1
1983	0	0	1	7	34	24	0	0	2	10	2	4	6	2	1	37	0	3	3	136	1.3
1984	3	0	1	0	72	72	4	0	0	16	1	6	15	5	1	64	0	1	1	262	2.4
1985	5	0	2	0	98	72	5	0	0	28	4	7	22	5	1	98	0	0	6	353	3.3
1986	2	0	1	0	128	134	4	1	0	19	4	7	31	4	0	113	0	1	1	450	4.2
1987	0	0	0	0	140	133	9	1	0	15	1	10	45	3	0	109	0	2	4	472	4.4
1988	3	0	1	0	195	137	17	1	0	27	3	13	82	3	0	193	0	2	5	682	6.3
1989	2	0	1	0	255	158	21	1	0	47	4	23	100	18	2	153	0	0	2	787	7.3
1990	4	0	4	0	202	204	19	3	0	43	4	34	134	13	6	161	0	1	3	835	7.7
1991	5	0	6	0	85	174	16	3	0	30	2	31	79	17	0	150	0	2	4	604	5.6
1992	5	0	1	0	84	136	16	2	0	35	2	29	64	21	5	138	0	0	8	546	5
1993	4	0	3	0	109	93	9	6	0	16	2	35	55	11	3	59	0	0	6	411	3.8
1994	5	0	2	0	95	77	18	12	0	14	3	33	37	12	3	38	1	1	9	360	3.3
1995	4	0	3	0	104	75	8	23	0	15	3	25	41	2	7	35	2	0	14	361	3.3
1996	4	1	1	0	111	87	5	40	1	10	4	22	37	7	3	27	0	0	19	379	3.5
1997	7	4	1	0	112	75	6	53	1	3	4	36	22	7	1	27	3	2	29	393	3.6
1998	5	2	1	0	83	116	9	40	0	11	2	38	20	13	1	27	0	1	18	387	3.6
1999	4	1	1	0	95	87	14	25	0	5	4	18	39	10	1	38	2	0	32	376	3.5
2000	4	3	0	0	54	91	8	21	0	5	8	27	9	15	1	26	2	0	21	295	2.7
2001	10	0	0	0	48	90	12	12	0	8	6	12	13	10	1	23	3	0	19	267	2.5
2002	6	0	1	0	59	58	4	12	0	11	7	16	9	4	0	33	3	0	28	251	2.3
2003	9	0	1	0	55	75	1	3	0	11	3	9	19	6	3	30	4	1	15	245	2.3
2004	6	0	1	0	53	55	4	6	0	10	4	7	13	8	1	32	3	0	15	218	2
2005	6	0	0	0	43	55	12	4	0	9	7	12	6	6	2	28	6	1	17	214	2
2006	5	0	0	0	37	35	9	15	0	7	0	13	4	9	1	29	3	0	15	182	1.7
2007	2	2	0	0	31	37	14	8	0	9	3	13	4	8	3	38	2	0	11	185	1.7
2008	2	0	0	0	26	40	8	3	0	9	5	12	12	5	2	46	6	1	13	190	1.8
2009	3	1	0	0	20	32	10	25	0	8	0	10	13	2	4	29	2	2	13	174	1.6
2010	0	0	0	0	4	3	0	1	0	2	1	0	0	0	1	2	0	0	5	19	0.2
Unspecified	3	0	0	0	75	71	2	7	0	12	1	15	22	8	0	49	2	2	8	277	2.6
Total	124	21	34	25	2603	2701	269	328	6	479	117	524	957	237	55	1912	54	25	361	10832	100
Percentage	1.1	0.2	0.3	0.2	24.0	24.9	2.5	3.0	0.1	4.4	1.1	4.8	8.8	2.2	0.5	17.7	0.5	0.2	3.3	100	

Note: The above table refers only to vehicles classified as 'Cars'. The figures do not include vehicle types such as 'Vans', 'Trucks', 'Motor Cycles', etc.
This includes only substantive offences of theft of motor vehicle. In this table 2010 refers to 01/01/10 to 30/06/10.

RECORDED MOTOR VEHICLE THEFTS BY TYPE OF LOCATION, 2009/10

Table 9.16

Location	2009/10	
	No.	%
Outside Private Address	3706	24.6
Private Driveway	1933	12.8
Private Garage/Carport	797	5.3
C/Park Railway	702	4.7
C/Park Lic. Premises	128	0.8
C/Park Shop/Centre	1025	6.8
C/Park Flats	157	1.0
Business Car Yard	361	2.4
Street/Road/Frwy	2375	15.8
C/Park Other	472	3.1
C/Park Commercial	185	1.2
C/Park Sporting	113	0.7
C/Park Hospital	42	0.3
C/Park School/Univ.	55	0.4
C/Park Beach	14	0.1
Forest/Bushland	17	0.1
Reserve	26	0.2
Private Yard	339	2.2
Other Commercial Premises	274	1.8
Service Station	34	0.2
Construction Site	40	0.3
Creek/River	2	0.0
Ocean	0	0.0
Other	170	1.1
Not Classified	2111	14.0
Total	15078.0	100.0

Note: The above table shows location categories that are specific to recorded offences of theft of motor vehicle. These location categories have also been re-categorised into the broader categories shown in Table 9.1, page 114-115 for comparison purposes.

OFFENCES RECORDED - HOMICIDE, 2009/10

Table 9.17: When Occurred and Type of Offence Degree

Offence	When Occurred		Substantive	Degree		Total
	Pre 2009/10	2009/10		Attempt	Other	
Accident-Fail to Assist-Death	1	1	2	0	0	2
Accident-Fail to Stop-Death	3	2	5	0	0	5
Murder	9	113	60	57	5	122
Aid and Abet Suicide	0	1	1	0	0	1
Accessory after fact - Murder	1	3	4	0	0	4
Manslaughter	3	4	7	0	0	7
Infanticide	0	0	0	0	0	0
Culpable Driving	11	28	39	0	0	39
Drive in Manner Dangerous Causing Death	10	13	23	0	0	23
Drive at Dangerous Speed Causing Death	1	2	3	0	0	3
Child Destruction	0	0	0	0	0	0
Total	39	167	144	57	5	206


OFFENCES RECORDED - HOMICIDE, 2009/10

Table 9.18: Type of Weapon Used

Weapon	Accident - Fail To Assist-Death	Accident - Fail To Stop-Death	Murder	Aid & Abet Suicide	Accessory after fact - Murder	Man- slaughter	Culpable Driving	Drive in Manner Dangerous Causing Death	Drive at Dangerous Speed Causing Death	Abortion	Total
Axe / Tomahawk	0	0	0	0	0	0	0	0	0	0	0
Bat / Bar	0	0	3	0	0	0	0	0	0	0	3
Firearm	0	0	13	0	1	0	0	0	0	0	14
Knife	0	0	38	0	0	1	0	0	0	0	39
Other Edged Weapon	0	0	3	0	0	0	0	0	0	0	3
Other	0	0	6	0	0	0	0	0	0	0	6
Syringe	0	0	0	0	0	1	0	0	0	0	1
Vehicle	1	2	1	0	0	0	23	9	0	0	36
Unspecified	1	3	58	1	3	5	16	14	3	0	104
Total	2	5	122	1	4	7	39	23	3	0	206

Table 9.19: Location Where Offence Occurred

Location	Accident - Fail To Assist-Death	Accident - Fail To Stop-Death	Murder	Aid & Abet Suicide	Accessory after fact - Murder	Man- slaughter	Culpable Driving	Drive in Manner Dangerous Causing Death	Drive at Dangerous Speed Causing Death	Abortion	Total
Residential	0	0	79	1	3	3	0	2	0	0	88
Educational	0	0	0	0	0	0	0	0	0	0	0
Health	0	0	2	0	0	0	0	0	0	0	2
Religious	0	0	0	0	0	0	0	0	0	0	0
Public Transport	0	0	1	0	0	0	0	0	0	0	1
Other Transport	0	0	1	0	0	0	0	0	0	0	1
Justice	0	0	1	0	0	0	0	0	0	0	1
Open Space	0	0	3	0	0	0	1	0	0	0	4
Street / Footpath	2	5	23	0	0	3	37	21	3	0	94
Retail	0	0	3	0	1	0	0	0	0	0	4
Administrative/Professional	0	0	0	0	0	0	0	0	0	0	0
Manufacturing	0	0	1	0	0	0	0	0	0	0	1
Recreational	0	0	1	0	0	1	0	0	0	0	2
Other Location	0	0	1	0	0	0	0	0	0	0	1
Unspecified Location	0	0	6	0	0	0	1	0	0	0	7
Total	2	5	122	1	4	7	39	23	3	0	206



	Family Incident Reports Submitted By Police Region, 2009/10	
Table 10.1	Month Submitted And Whether Charges Laid, 2009/10	128
Table 10.2	Intervention Orders And Interim Orders Taken Out By District/Region, 2009/10	129
	Offences Arising From Family Incidents By Offence Category And Age Group, 2009/10	
Table 10.3	Family Incident Where An Alleged Offender Has Been Processed, 2009/10.....	130
Table 10.4	Family Incident Reports Submitted By Sex Of Parties Involved And Age Group, 2009/10	131
	Family Incident Reports Submitted 2009/10	
Figure 10.1	Type Of Home Where Family Incidents Have Occurred, 2009/10	132
Figure 10.2	Cause Of Family Incidents, 2009/10	132
Figure 10.3	Relationship Between Parties Involved In Family Incidents, 2009/10	132
Figure 10.4	Hazard Factors Present At Family Incidents, 2009/10	132
Figure 10.5	Temporal Trends In Family Incidents, 2009/10	133

FAMILY INCIDENT REPORTS SUBMITTED BY POLICE REGION, 2009/10

Table 10.1: Month Submitted & Where Charges Laid

	2009						2010						Family Incident Reports (FMIR) Submitted			Where Charges Laid		
	Jul	Aug	Sep	Oct	Nov	Dec	Jan	Feb	Mar	Apr	May	Jun	No. 2009/10	No. 2008/09	% Change	No.	% Change	% of FMIR Submitted
	Police Regions																	
1	270	299	335	291	348	345	303	287	349	324	321	279	3751	3551	5.6	883	4.4	23.5
2	640	646	637	591	653	734	742	598	679	634	654	649	7857	7558	4.0	1840	-6.3	23.4
3	591	688	726	685	709	814	808	693	746	662	661	652	8435	7999	5.5	2076	15.1	24.6
4	520	546	537	560	544	638	583	515	582	486	584	500	6595	6297	4.7	1382	4.9	21.0
5	635	750	722	716	820	867	810	765	768	738	763	727	9081	8490	7.0	2901	7.4	31.9
TOTAL	2656	2929	2957	2843	3074	3398	3246	2858	3124	2844	2984	2807	35720	33896	5.4	9082	5.2	25.4

Note: 'Police Region' refers to the region where the family incident occurred.

Total row includes incidents where region is unspecified .

INTERVENTION ORDERS & INTERIM ORDERS TAKEN OUT BY DISTRICT/REGION, 2009/10

Table 10.2

	Total Number Of Intervention Orders Taken Out*		Interim Orders Taken Out			Active as at 30 June 2010	
	No. 2009/10	No. 2008/09	No. 2009/10	No. 2008/09	% of Intervention Orders Taken Out	Taken Out In 2009/10	Taken Out Pre 2009/10
Police Region							
1	5352	4611	2905	2405	54.3	2091	1841
2	8545	8287	3394	3506	39.7	4500	2954
3	10888	9208	5026	4563	46.2	4534	2651
4	8511	7084	4059	3477	47.7	3694	2637
5	11551	9446	4988	4264	43.2	5312	4055
TOTAL	44847	38636	20372	18215	45.4	20131	27221

* Includes Interim Orders.

Note: 'Police Region' refer to the region where the aggrieved party resides. The number of intervention orders refers to the number recorded on LEAP as received from Magistrates Courts regardless of who initiated the order.

Total row includes incidents where region is unspecified.

OFFENCES ARISING FROM FAMILY INCIDENTS BY OFFENCE CATEGORY AND AGE GROUP, 2009/10

Table 10.3: Family Incidents Where An Alleged Offender Has Been Processed

	Total		Age Group (years)																Total Under 18	
	No.	%	<10	10-14	15-19	20-24	25-29	30-34	35-39	40-44	45-49	50-54	55-59	60-64	65-69	70-74	75-79	80+		Un-specified
Crime Against The Person																				
Homicide	7	0.1	0	0	0	0	2	2	1	0	0	1	0	1	0	0	0	0	0	0
Rape	76	0.9	1	1	4	8	12	7	14	11	7	3	0	0	2	2	0	0	4	5
Sex (non-Rape)	128	1.5	0	14	14	6	4	14	25	19	10	4	3	4	4	0	3	1	3	24
Robbery	9	0.1	0	0	1	2	3	1	1	1	0	0	0	0	0	0	0	0	0	1
Assault	4934	59.5	1	68	378	619	696	772	809	653	422	212	127	48	31	9	9	6	74	226
Abduction/Kidnap	39	0.5	0	0	2	11	10	2	4	1	2	3	0	1	1	0	0	0	2	0
<i>Sub-Total</i>	<i>5193</i>	<i>62.6</i>	<i>2</i>	<i>83</i>	<i>399</i>	<i>646</i>	<i>727</i>	<i>798</i>	<i>854</i>	<i>685</i>	<i>441</i>	<i>223</i>	<i>130</i>	<i>54</i>	<i>38</i>	<i>11</i>	<i>12</i>	<i>7</i>	<i>83</i>	<i>256</i>
Crime Against Property																				
Arson	11	0.1	0	0	2	2	1	3	2	0	0	0	0	1	0	0	0	0	0	1
Property Damage	912	11.0	0	18	150	183	133	130	144	78	38	15	7	5	2	1	0	0	8	102
Burglary (Aggravated)	71	0.9	0	0	5	8	10	14	13	9	5	3	2	1	1	0	0	0	0	1
Burglary (Residential)	24	0.3	0	0	5	5	4	1	3	4	1	0	0	0	0	0	0	0	1	3
Burglary (Other)	0	0.0	0	0	0	0	0	0	0	0	0	0	0	0	0	0	0	0	0	0
Deception	1	0.0	0	0	1	0	0	0	0	0	0	0	0	0	0	0	0	0	0	1
Handle Stolen Goods	0	0.0	0	0	0	0	0	0	0	0	0	0	0	0	0	0	0	0	0	0
Theft From Motor Vehicle	1	0.0	0	0	0	0	0	0	0	0	0	0	0	0	0	0	0	0	1	0
Theft (Shopsteal)	1	0.0	0	0	0	0	0	0	0	0	1	0	0	0	0	0	0	0	0	0
Theft Of Motor Vehicle	13	0.2	0	1	5	2	0	3	0	2	0	0	0	0	0	0	0	0	0	5
Theft Of Bicycle	0	0.0	0	0	0	0	0	0	0	0	0	0	0	0	0	0	0	0	0	0
Theft (Other)	16	0.2	0	0	0	2	5	2	2	1	2	0	1	0	0	0	0	0	1	0
<i>Sub-Total</i>	<i>1050</i>	<i>12.7</i>	<i>0</i>	<i>19</i>	<i>168</i>	<i>202</i>	<i>153</i>	<i>153</i>	<i>164</i>	<i>94</i>	<i>46</i>	<i>19</i>	<i>10</i>	<i>7</i>	<i>3</i>	<i>1</i>	<i>0</i>	<i>0</i>	<i>11</i>	<i>113</i>
Drugs																				
Drug (Cult., Manuf., Traff.)	8	0.1	0	0	0	0	2	2	1	1	1	0	0	0	0	0	0	0	1	0
Drug (Possess, Use)	32	0.4	0	0	4	9	4	5	5	4	1	0	0	0	0	0	0	0	0	1
<i>Sub-Total</i>	<i>40</i>	<i>0.5</i>	<i>0</i>	<i>0</i>	<i>4</i>	<i>9</i>	<i>6</i>	<i>7</i>	<i>6</i>	<i>5</i>	<i>2</i>	<i>0</i>	<i>0</i>	<i>0</i>	<i>0</i>	<i>0</i>	<i>0</i>	<i>0</i>	<i>1</i>	<i>1</i>
Other Crime																				
Going Equipped To Steal	0	0.0	0	0	0	0	0	0	0	0	0	0	0	0	0	0	0	0	0	0
Justice Procedures	1851	22.3	0	14	124	190	242	290	371	256	173	85	39	29	8	3	2	1	24	67
Regulated Public Order	0	0.0	0	0	0	0	0	0	0	0	0	0	0	0	0	0	0	0	0	0
Weapons / Explosives	27	0.3	0	0	3	3	8	4	3	1	3	1	0	0	1	0	0	0	0	1
Harassment	112	1.4	0	0	4	19	9	24	19	19	8	5	2	0	0	1	0	0	2	2
Behaviour In Public	8	0.1	0	0	0	2	1	1	3	0	1	0	0	0	0	0	0	0	0	0
Other	15	0.2	0	0	1	6	2	3	0	1	0	0	1	0	0	1	0	0	0	1
<i>Sub-Total</i>	<i>2013</i>	<i>24.3</i>	<i>0</i>	<i>14</i>	<i>132</i>	<i>220</i>	<i>262</i>	<i>322</i>	<i>396</i>	<i>277</i>	<i>185</i>	<i>91</i>	<i>42</i>	<i>29</i>	<i>9</i>	<i>5</i>	<i>2</i>	<i>1</i>	<i>26</i>	<i>71</i>
TOTAL	8296	100.0	2	116	703	1077	1148	1280	1420	1061	674	333	182	90	50	17	14	8	121	441

Note: The above table is based on family incident reports submitted during 2009/10. The principal offence (i.e. the most serious) for which an offender has been processed for and age of the offender are presented above.

The offence of breach of intervention order is included within the offence category of Justice Procedures.

FAMILY INCIDENT REPORTS SUBMITTED BY SEX OF PARTIES INVOLVED AND AGE GROUP, 2009/10

Table 10.4:

	Total		Age Group (years)																Total Under 18	
	No.	%	<10	10-14	15-19	20-24	25-29	30-34	35-39	40-44	45-49	50-54	55-59	60-64	65-69	70-74	75-79	80+		Unspecified
Sex Of Parties Involved																				
Victim																				
Female	27497	77.0	208	577	2212	3670	3620	3696	4154	3484	2288	1331	752	472	245	167	104	79	438	1778
Male	8099	22.7	192	392	661	734	784	862	931	925	850	575	408	261	175	121	56	42	130	972
Unspecified	124	0.3	0	0	4	12	13	12	11	17	12	8	6	4	3	2	1	1	18	3
Total	35720	100.0	400	969	2877	4416	4417	4570	5096	4426	3150	1914	1166	737	423	290	161	122	586	2753
Other Party																				
Female	7525	21.1	12	294	1052	949	877	928	1105	965	591	309	115	86	40	21	10	7	164	932
Male	27935	78.2	21	545	2585	3537	4011	4056	4390	3362	2242	1339	719	360	205	100	43	53	367	1895
Unspecified	260	0.7	0	1	4	13	16	6	15	23	17	11	2	3	4	4	0	1	140	4
Total	35720	100.0	33	840	3641	4499	4904	4990	5510	4350	2850	1659	836	449	249	125	53	61	671	2831
Offenders Processed for Offences Arising from Family Incidents																				
Female	1225	3.4	1	34	130	178	146	176	190	167	107	42	11	11	5	4	3	0	20	96
Male	7816	86.1	1	93	632	998	1112	1220	1351	993	621	327	192	88	55	16	13	8	96	385
Unspecified	41	0.5	0	1	3	1	1	0	4	4	3	2	0	0	0	0	0	1	21	3
Total	9082	100.0	2	128	765	1177	1259	1396	1545	1164	731	371	203	99	60	20	16	9	137	484

FAMILY INCIDENT REPORTS SUBMITTED, 2009/10

Figure 10.1: Type Of Home Where Family Incidents Have Occurred

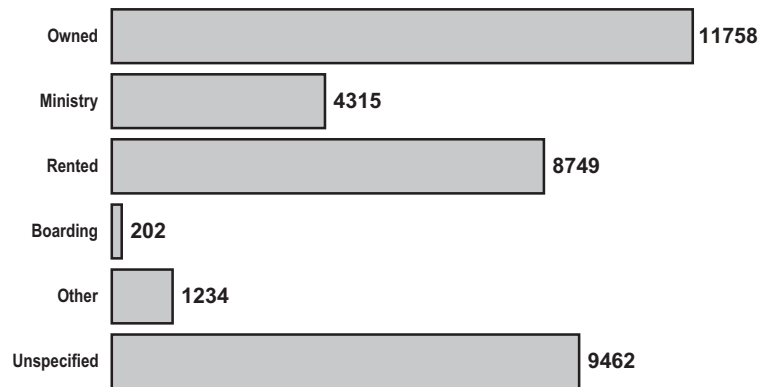


Figure 10.2: Offences arising from Family Incidents

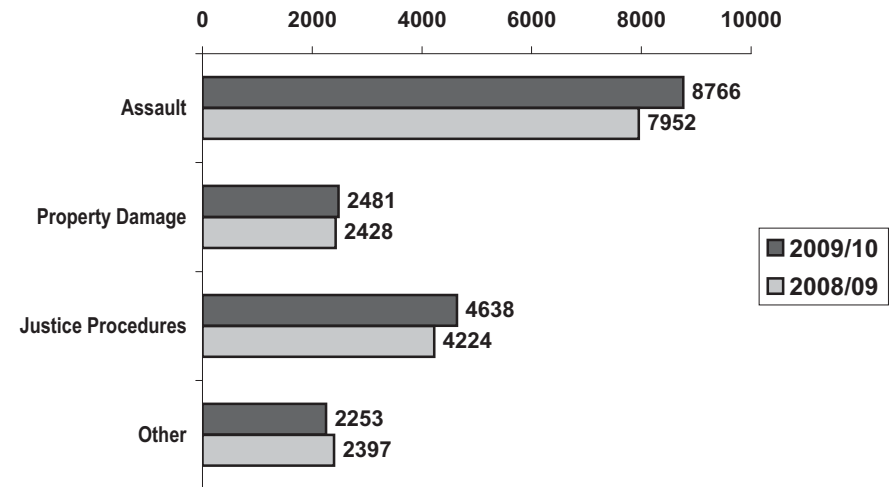


Figure 10.3: Relationship Between Parties Involved In Family Incidents





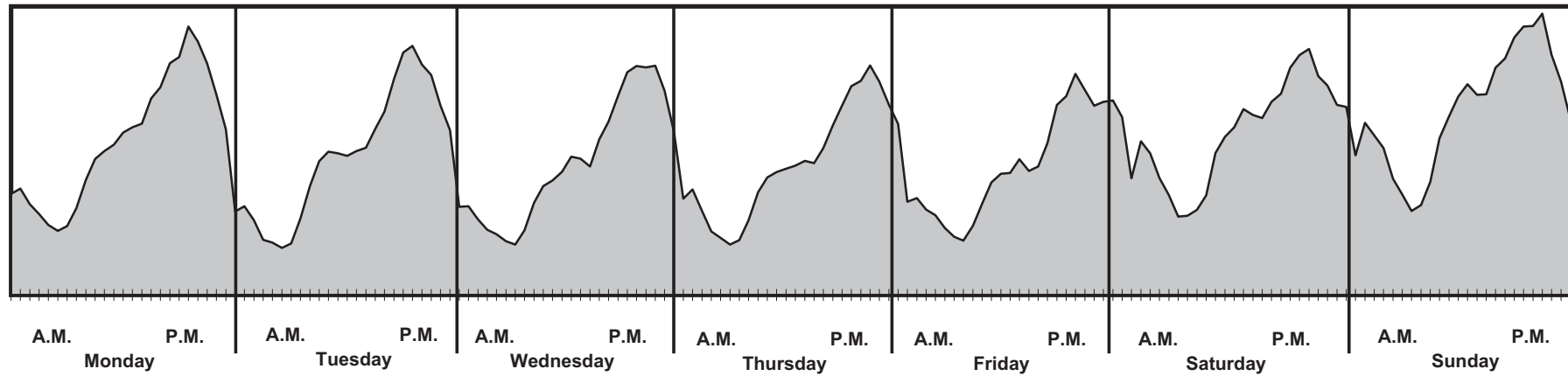
Figure 10.4: Hazard Factors Present At Family Incidents



Note: Includes multiple hazards.

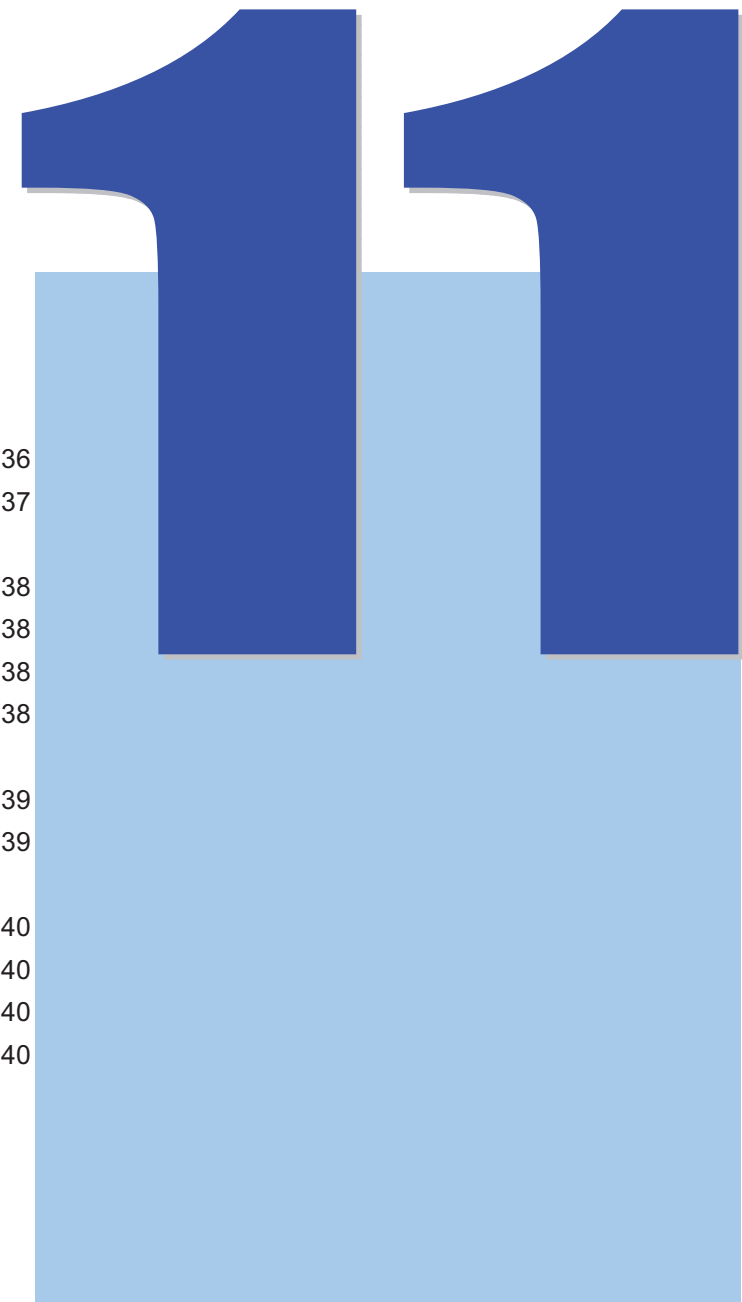
TEMPORAL TRENDS IN FAMILY INCIDENTS, 2009/10

Figure 10.5



MISSING PERSONS

Table 11.1	Missing Persons Recorded By Police Region, Month Recorded & Status	136
Table 11.2	Missing Persons Recorded By Police Region And Age Group, 2009/10	137
	Missing Persons Recorded - Age And Sex Distribution, 2009/10	
Figure 11.1.1	Male to Female Ratio	138
Figure 11.1.2	Total Missing Persons	138
Figure 11.1.3	Male Missing Persons	138
Figure 11.1.4	Female Missing Persons	138
	Missing Persons Recorded By Age Group, 2009/10	
Table 11.3	Probable Cause	139
Table 11.4	Racial Appearance	139
	Missing Persons Located By Age Group, 2009/10	
Table 11.5	Time Taken To Locate	140
Figure 11.2.1	Total	140
Figure 11.2.2	Males	140
Figure 11.2.3	Females	140



MISSING PERSONS RECORDED BY POLICE REGION, MONTH RECORDED & STATUS, 2009/10

Table 11.1

	2009						2010						Total No.	Status as at 30 June 2010		
	Jul	Aug	Sep	Oct	Nov	Dec	Jan	Feb	Mar	Apr	May	Jun		Active	Located	% Located
Police Regions																
1	65	69	71	85	63	74	88	79	95	86	88	66	929	4	925	99.6%
2	94	92	88	124	114	103	121	120	136	96	125	100	1313	10	1303	99.2%
3	100	99	96	113	120	102	120	120	119	129	158	114	1390	18	1372	98.7%
4	86	118	121	108	88	95	86	97	111	118	108	86	1222	14	1208	98.9%
5	114	112	103	115	112	119	130	130	142	114	117	124	1432	19	1413	98.7%
TOTAL	460	490	479	545	497	496	545	547	603	544	596	490	6292	65	6227	99.0%

Notes: 'Police Region' refers to the region from where the person was reported missing.
 The status of 'Active' refers to the person as not having been located.
 The TOTAL figures include missing persons where the police region has not been recorded.

MISSING PERSONS RECORDED BY POLICE REGION AND AGE GROUP, 2009/10

Table 11.2:

	Total		Age Group (years)															Un- specified	Total Under 18	
	No.	%	<10	10-14	15-19	20-24	25-29	30-34	35-39	40-44	45-49	50-54	55-59	60-64	65-69	70-74	75-79			80+
Police Regions																				
1	929	14.8	22	212	197	52	92	44	53	50	34	35	19	21	14	8	19	50	7	401
2	1313	20.9	41	447	346	78	50	53	48	54	51	35	16	21	10	7	21	25	10	806
3	1390	22.1	42	442	340	76	67	56	59	51	47	39	29	17	16	22	27	39	21	792
4	1222	19.4	26	327	352	65	49	43	64	47	44	38	32	17	17	21	24	42	14	678
5	1432	22.8	30	454	437	71	58	66	71	47	48	34	24	21	14	9	13	23	12	893
Total	6292	100	162	1882	1672	343	316	263	296	249	224	183	120	97	71	67	104	179	64	3571

Notes: 'Police Region' refers to the region from where the person was reported missing.
The TOTAL figures include missing persons where the police region has not been recorded.

MISSING PERSONS RECORDED - AGE AND SEX DISTRIBUTION, 2009/10

Figure 11.1.1: Male to Female Ratio

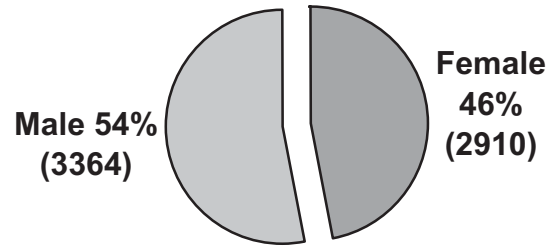


Figure 11.1.2: Total Missing Persons

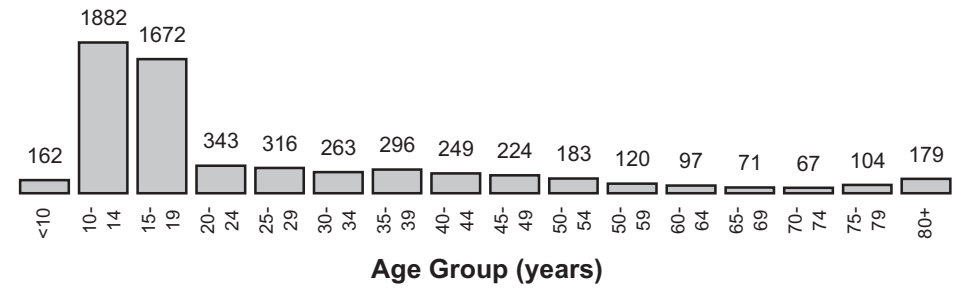


Figure 11.1.3: Male Missing Persons

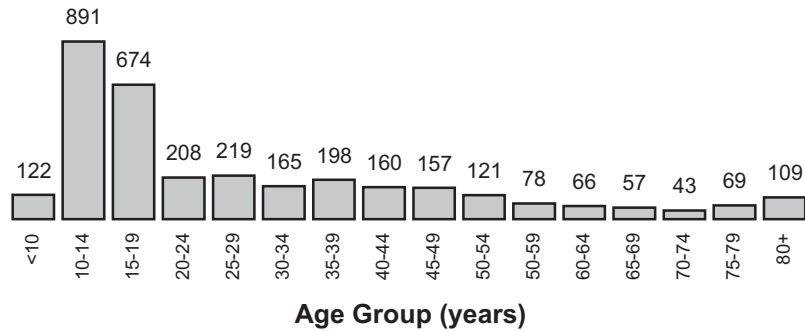
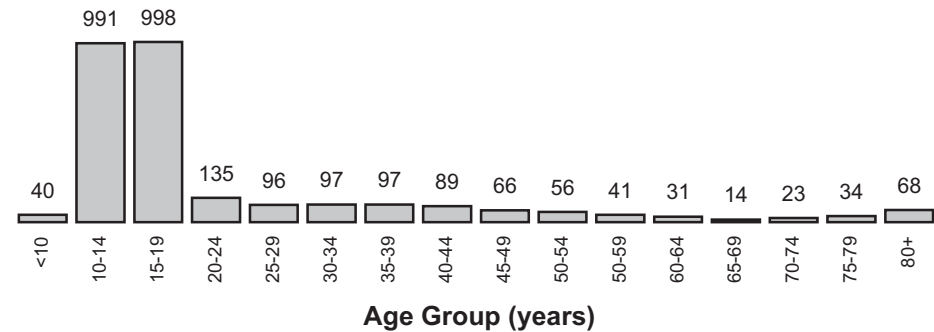


Figure 11.1.4: Female Missing Persons



Note: The above figures exclude persons with an unspecified date of birth. Due to rounding, percentages may not all add up to 100%.

MISSING PERSONS RECORDED BY AGE GROUP, 2009/10

Table 11.3: Probable Cause

	Total		Age Group (years)																Total Under 18
	No.	%	<10	10-14	15-19	20-24	25-29	30-34	35-39	40-44	45-49	50-54	55-59	60-64	65-69	70-74	75-79	80+ specified	
Probable Cause																			
Domestic	105	1.7	2	31	34	4	7	4	6	4	1	7	0	1	0	2	0	0	2
Drowned	0	0.0	0	0	0	0	0	0	0	0	0	0	0	0	0	0	0	0	0
Lost	19	0.3	0	2	3	0	0	0	2	2	0	0	0	1	0	1	2	6	0
Own Accord	1681	26.7	21	582	525	84	67	57	64	57	55	44	20	21	9	15	20	28	12
Accidental	4	0.1	0	0	1	1	0	0	0	0	0	0	0	1	1	0	0	0	0
Suicidal	118	1.9	0	2	14	13	15	16	16	13	6	9	7	2	2	1	0	0	2
Suspicious	1	0.0	0	0	0	0	0	0	0	0	0	0	0	0	0	1	0	0	0
Other	141	2.2	8	19	17	6	14	6	11	7	8	4	8	2	5	2	4	16	4
Unspecified	4223	67.1	131	1246	1078	235	213	180	197	166	154	119	85	69	54	46	77	129	44
TOTAL	6292	100.0	162	1882	1672	343	316	263	296	249	224	183	120	97	71	67	104	179	64

Table 11.4: Racial Appearance

	Total		Age Group (years)																Total Under 18
	No.	%	<10	10-14	15-19	20-24	25-29	30-34	35-39	40-44	45-49	50-54	55-59	60-64	65-69	70-74	75-79	80+ specified	
Racial Appearance																			
Aboriginal	183	2.9	3	86	68	2	8	4	4	3	2	1	0	0	0	0	0	0	2
Asian	225	3.6	8	55	50	22	20	8	17	6	9	7	0	1	0	1	8	8	5
Caucasian	4004	63.6	70	1174	997	206	208	190	223	191	163	126	90	73	52	36	61	116	28
Other	471	7.5	8	143	194	34	25	24	5	9	7	4	4	2	2	4	2	2	2
Unspecified	1409	22.4	73	424	363	79	55	37	47	40	43	45	26	21	17	26	33	53	27
Total	6292	100.0	162	1882	1672	343	316	263	296	249	224	183	120	97	71	67	104	179	64

Please note that "Racial Appearance" is based on the subjective assessment of attending police and is recorded primarily for operational purposes only. Extreme care should be exercised in the interpretation of statistics on ethnicity as "Racial Appearance" is one limited indicator of ethnicity based on appearance only and does not necessarily mean that the persons attributed to a particular ethnic group are in fact of that origin. Similarly, statistics published elsewhere in this publication on Country of Birth provide another, but limited, indicator of a person's ethnic background.

MISSING PERSONS LOCATED BY AGE GROUP, 2009/10

Table 11.5: Time Taken To Locate

Time Taken To Locate	Total		Age Group (years)																Un-specified	Total Under 18
	No.	%	<10	10-14	15-19	20-24	25-29	30-34	35-39	40-44	45-49	50-54	55-59	60-64	65-69	70-74	75-79	80+		
1 Day	3578	57.5	143	1045	724	202	186	152	175	153	136	109	72	67	51	57	97	173	36	1824
2 Days	657	10.6	3	229	204	39	24	25	26	25	16	19	13	8	7	4	1	4	10	428
3 Days	400	6.4	2	158	117	13	18	16	16	11	17	12	7	3	6	0	1	0	3	269
4 Days	266	4.3	0	88	98	12	14	9	9	10	8	9	4	2	0	2	0	0	1	182
5 Days	177	2.8	1	50	66	14	10	8	7	6	3	6	1	1	2	0	1	0	1	111
6 Days	174	2.8	1	52	77	10	8	6	5	4	1	3	3	2	0	0	0	0	2	128
7 Days	126	2.0	1	36	53	5	6	4	5	4	3	5	1	1	0	0	0	1	1	86
8-28 Days	638	10.2	10	168	250	35	27	26	34	19	22	15	10	6	4	4	2	1	5	407
29 Days - 6 Months	192	3.1	1	43	60	12	16	10	14	11	11	1	4	4	1	0	2	0	2	101
6-12 Months	19	0.3	0	3	1	1	4	5	0	2	2	0	0	1	0	0	0	0	0	4
TOTAL	6227	100.0	162	1872	1650	343	313	261	291	245	219	179	115	95	71	67	104	179	61	3540

Figure 11.2.1: Total

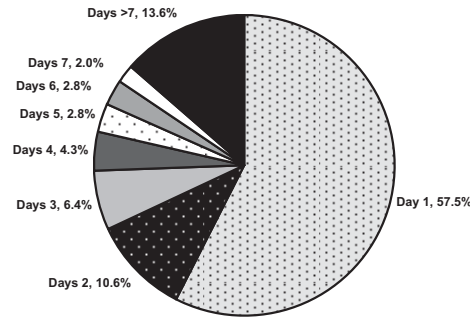


Figure 11.2.2: Males

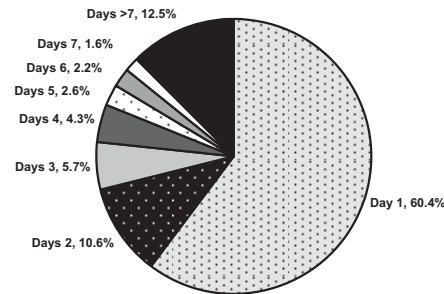


Figure 11.2.3: Females

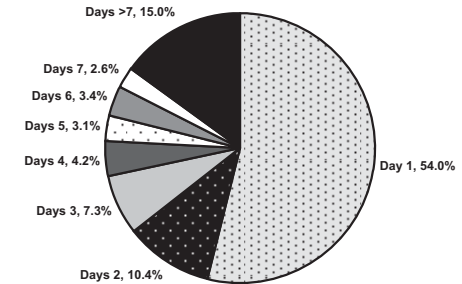
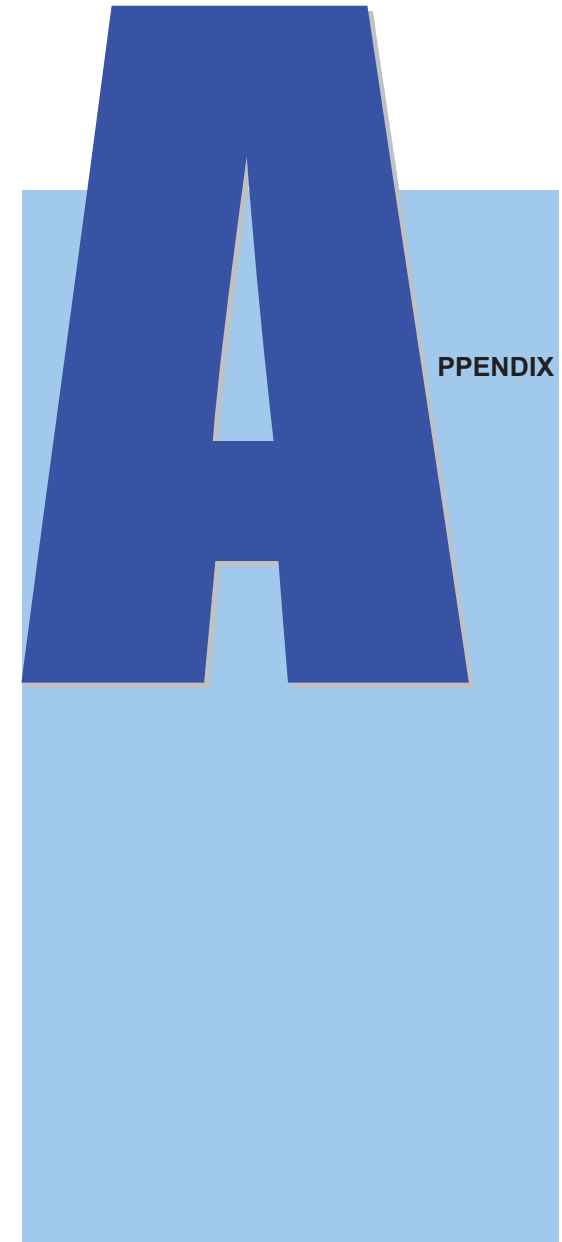


Table A.1 __ Offences Recorded By Offence Category And Offence Code, 2009/10..... 141



OFFENCES RECORDED BY OFFENCE CATEGORY AND OFFENCE CODE, 2009/10

Table A.1

Offence		Offences Recorded				Single Year		Offence		Offences Recorded				Single Year	
		Statutory Reference	2009/10 No.	2008/09 No.	% Change	% Cleared	Statutory Reference			2009/10 No.	2008/09 No.	% Change	% Cleared		
Code	Category/Description							Code	Category/Description						
HOMICIDE															
110A	ACCIDENT - FAIL TO ASSIST - DEATH	86/127.61.3	2	2	0.0	100.0	136AH	AGGRAVATED RAPE	6231.45.3	0	6	-100.0	n/a		
110B	ACCIDENT - FAIL TO STOP - DEATH	86/127.61.3	5	3	66.7	80.0	136AJ	ASS. W/INT CARNAL KNOW. GIRL B/W 10-16	6231.48.2	1	0	n/a	100.0		
111A	MURDER	LAW.9	122	103	18.4	89.3	136AX	INDECENT ASSAULT ON A MALE PERSON	6231.68.2	56	41	36.6	62.5		
111B	AID AND ABET SUICIDE	6231.6B.2.B	1	0	n/a	100.0	136C	INDECENT ASSAULT	6231.39.1	1221	1090	12.0	72.0		
113D	ACCESSORY AFTER THE FACT TO MURDER	6231.325.1	4	3	33.3	50.0	136F	INDEC ASS-MALE-UNDER 16 (PRIOR 1981)RPLD	6231.68.3	20	22	-9.1	55.0		
114C	MANSLAUGHTER	6231.5	7	8	-12.5	100.0	136M	UNLAWFULLY/INDECENTLY ASSAULT A GIRL	6231.55.1	127	129	-1.6	91.3		
114D	INFANTICIDE	6231.6	0	1	-100.0	n/a	136N	UNLAWFULLY/INDECENTLY ASSAULT A WOMAN	6231.55.1	4	2	100.0	100.0		
115A	CULPABLE DRIVING	6231.318	39	47	-17.0	94.9	136O	INDECENT ASSAULT ON A MALE PERSON	3664.65.3	4	1	300.0	0.0		
115B	DRIVE IN MANNER DANGEROUS CAUSING DEATH	6231.319.1	23	13	76.9	95.7	136R	INDECENT ASSAULT	6231.44.1	166	130	27.7	92.2		
115C	DRIVE AT DANGEROUS SPEED CAUSING DEATH	6231.319.1	3	1	200.0	100.0	136S	INDECENT ASSAULT	6231.42	1	3	-66.7	100.0		
199G	CHILD DESTRUCTION	6231.10.1	0	1	-100.0	n/a	136T	AGGRAVATED INDECENT ASSAULT	6231.44.2	0	8	-100.0	n/a		
<i>Sub-Total</i>			206	182	13.2	90.8	137A	INCEST CHILD/STEP CHILD/LINEAL	6231.44.1	0	3	-100.0	n/a		
RAPE							137AA	INCEST (1/3/81 - 4/8/91)	6231.52.1	1	0	n/a	100.0		
136A	RAPE	6231.38.1	1401	1474	-5.0	79.2	137AD	INCEST - OF MOTHER/SISTER	6231.52.3	1	1	0.0	0.0		
136AT	RAPE	6231.45.1	61	15	306.7	83.6	137AF	INCEST - SIBLING	6231.52.4	1	3	-66.7	100.0		
136AY	COMPEL ANOTHER TAKE PART ACT SEXUAL PEN	6231.38A	11	0	n/a	100.0	137AH	INCEST - BY PARENT	6231.44.1	250	123	103.3	97.6		
136J	RAPE (COMMON LAW)	LAW.21	39	40	-2.5	53.8	137AI	INCEST - BY LINEAL ANCESTOR	6231.44.1	15	18	-16.7	53.3		
139AB	BUGGERY	6103.68.2	1	0	n/a	100.0	137AJ	INCEST - BY STEP-PARENT	6231.44.1	44	108	-59.3	90.9		
139AN	BUGGERY WITH PERSON UNDER 14	6231.68.1	10	13	-23.1	90.0	137AP	SEXUAL PENETRATION CHILD U/10	6231.47.1	25	33	-24.2	56.0		
139AO	BUGGERY WITH VIOLENCE	6231.68.1	6	0	n/a	100.0	137AQ	CARNAL KNOWLEDGE GIRL U/10	6231.46	23	13	76.9	91.3		
139E	BUGGERY	6231.68.2	10	17	-41.2	50.0	137AU	INCEST - BY LINEAL ANCESTOR	6231.52.1	5	3	66.7	0.0		
139M	BUGGERY WITH PERSON UNDER 14	3664.65.1	0	1	-100.0	n/a	137AV	INCEST - BY STEP-PARENT	6231.52.1	7	7	0.0	14.3		
139O	BUGGERY	3664.65.2	1	1	0.0	100.0	137AW	INCEST - BY PARENT	6231.52.1	27	19	42.1	44.4		
<i>Sub-Total</i>			1540	1561	-1.3	78.8	137B	SEX PEN WITH CHILD UNDER 10	6231.45.1	12	25	-52.0	91.7		
SEX (NON-RAPE)							137BD	INCEST - BY PARENT	3664.48.1	0	1	-100.0	n/a		
129B	ADMINISTER DRUG FOR SEXUAL PENETRATION	6231.53.A	4	13	-69.2	100.0	137BI	CARNAL KNOWLEDGE GIRL U/10	6103.46	1	0	n/a	100.0		
136AB	ASSAULT W/INT CARNAL KNOWLEDGE GIRL U/10	6231.47	11	0	n/a	81.8	137BN	INCEST - BY PARENT	6103.52.1	0	1	-100.0	n/a		
136AD	ASSAULT W/INTENT SEX PEN. PERSON 10-16	6231.48.2	0	1	-100.0	n/a	137C	SEXUAL PENETRATION PERSON 10-16	6231.46.1	14	14	0.0	85.7		
136AE	ASSAULT W/INT INCEST - OF MOTHER/SISTER	6231.52.4	0	1	-100.0	n/a	137CA	PERSON 18 OR OLDER PERMIT INCEST	6231.53.1	2	0	n/a	100.0		
136AF	ASSAULT W/INT INCEST	6231.52.2	0	1	-100.0	n/a	137CB	PERSON 18 OR OLDER PERMIT INCEST	6231.52.3	0	1	-100.0	n/a		
							137CC	INCEST - HALF BROTHER/SISTER	6231.52.4	3	3	0.0	0.0		
							137CD	INCEST - HALF BROTHER/SISTER	6231.44.4	11	13	-15.4	100.0		
							137CJ	CARNAL KNOWLEDGE GIRL B/W 10-16	6231.48.1	15	13	15.4	60.0		
							137CK	PARTY TO COMM. OF INDECENT ACT UNDER 16	6231.47.1	6	2	200.0	100.0		
							137CU	ATT. PROCURE FOR SEX PEN CHILD UNDER 16	6231.321M	4	5	-20.0	50.0		
							137CY	SEX PEN OF A CHILD UNDER 16 YRS	6231.45.1	687	805	-14.7	82.7		
							137CZ	COMMIT INDECENT ACT UPON PERSON U/16-O/S	CCRI.50BC.1.	1	2	-50.0	100.0		

n/a - no calculation was possible due to nil recorded crime in 2008/09 or nil single year clearances in 2009/10

OFFENCES RECORDED BY OFFENCE CATEGORY AND OFFENCE CODE, 2009/10

Table A.1

Offence		Offences Recorded				Single Year	Offence		Offences Recorded				Single Year
		Statutory Reference	2009/10 No.	2008/09 No.	% Change				% Cleared	Statutory Reference	2009/10 No.	2008/09 No.	
129AY	INCITE PERSON TO ASSAULT POLICE	7405.52.1	2	1	100.0	100.0	199C	THREAT TO INFLICT SERIOUS INJURY	6231.21	55	67	-17.9	83.6
129BB	ASSAULT A SHERIFF WHILST ON DUTY	86/110.124.1	1	1	0.0	100.0	199D	RECKLESS CONDUCT ENDANGER LIFE	6231.22	752	701	7.3	83.5
129BC	ASSAULT TO RESIST LAWFUL DETENTION	6231.31.1.C	12	5	140.0	83.3	199E	RECKLESS CONDUCT ENDANGER SERIOUS INJURY	6231.23	991	925	7.1	91.1
129BD	THREATEN TO ASSAULT POLICE ON DUTY	6231.31.1.B	13	11	18.2	92.3	199M	SET TRAP INTENT CAUSE SERIOUS INJURY	6231.26	2	3	-33.3	50.0
129BG	AGGRAVATED ASSAULT OF MALE UNDER 15	7405.24.1.A	10	7	42.9	60.0	199N	USE FIREARM TO RESIST/PREVENT ARREST	6231.29	2	2	0.0	100.0
129BH	ASSAULT WITH WEAPON	7405.24.2	1119	1154	-3.0	76.4	199V	PLACE OBSTRUCTION ON ROAD - INJURY/DEATH	7405.7.A	1	2	-50.0	100.0
129BI	ASSAULT WITH INSTRUMENT	7405.24.2	100	109	-8.3	86.0	210A	ASSAULT WITH INTENT TO ROB (COMMON LAW)	LAW.16	11	7	57.1	63.6
129BJ	ASSAULT PERSON ASSISTING POLICE	7405.52.1	2	2	0.0	100.0	221B	EXTORTION-DEMAND WITH THREAT TO KILL	6231.27	41	75	-45.3	61.0
129BN	AGGRAVATED ASSAULT OF FEMALE	7405.24.1.A	57	41	39.0	93.0	221BA	EXTORTION WITH THREAT TO INFLICT INJURY	6231.27	20	55	-63.6	60.0
129BO	ASSAULT OPERATIONAL STAFF - AMBULANCE	7405.51.1	2	3	-33.3	100.0	221F	ATTEMPTED EXTORTION WITH THREAT TO KILL	6231.321M	0	3	-100.0	n/a
129BQ	ADMINISTER DRUG FOR SEXUAL PEN - SELF	6231.53.1.A	1	0	n/a	100.0	525B	HARASS WITNESS (SOA S52A)	7405.52A	160	167	-4.2	99.4
129C	UNLAWFUL ASSAULT	7405.23	11078	10357	7.0	77.0	599DA	RIOT (COMMON LAW)	LAW.13	12	30	-60.0	100.0
129D	ASSAULT IN COMPANY	7405.24.2	186	245	-24.1	77.4	599DB	ROUT (COMMON LAW)	LAW.12	6	0	n/a	100.0
129E	ASSAULT BY KICKING	7405.24.2	252	256	-1.6	87.3	599JA	THROW STONE TO INJURE/DANGER/DAMAGE PROP	7405.7.G	39	38	2.6	97.4
129F	ASSAULT WITH WEAPON/INSTRUMENT	7405.24.2	1	0	n/a	100.0	599JC	DISCHARGE STONE TO CAUSE INJURY/DANGER	7405.7.G	33	11	200.0	90.9
129G	ASSAULT POLICE (SERIOUS)	6231.31.1.B	348	299	16.4	96.0	599JD	DISCHARGE ARROW TO CAUSE INJURY/DANGER	7405.7.G	6	3	100.0	33.3
129H	THREATEN INJURY TO PREVENT/HINDER ARREST	6231.30.A	3	4	-25.0	66.7	599K	AFFRAY (COMMON LAW)	LAW.1	1413	1226	15.3	93.0
129I	ASSAULT TO PREVENT LAWFUL DETENTION	6231.31.1.C	3	3	0.0	100.0	599L	RIOT TO DEMOLISH BUILDING	6231.206.1	7	0	n/a	100.0
129J	OBSTRUCT/RESIST POLICE (CRIMES ACT)	6231.31.1.B	44	30	46.7	97.7	599M	ENTER LAND TO CAUSE BREACH PEACE	6231.207.2	0	1	-100.0	n/a
129L	ASSAULT PROTECTIVE SERVICES OFFICER	6338.118J	4	9	-55.6	100.0	L1202	ASSAULT CAUSING INJURY	L1202	2	8	-75.0	50.0
129Q	ASSAULT POLICE (SUMMARY)	7405.52.1	2120	2489	-14.8	97.0	<i>Sub-Total</i>			<i>34981</i>	<i>33691</i>	<i>3.8</i>	<i>80.9</i>
136D	ASSAULT WITH INTENT TO RAPE	6231.40.1	47	31	51.6	66.0	ABDUCTION / KIDNAP						
136M	UNLAWFULLY/INDECENTLY ASSAULT A GIRL	6231.55.1	0	1	-100.0	n/a	191A	ABDUCTION-ACT OF SEX PEN	6231.55.A	40	19	110.5	50.0
193O	ASSAULT/THREAT MEMBER AIRCRAFT CREW	CCAV.21	0	3	-100.0	n/a	191B	ABDUCTION-INTENT TO MARRY	6231.55.A	1	0	n/a	100.0
199AA	THREATEN DAMAGE/INJURY RE INVESTIGATION	6231.30.B	1	0	n/a	0.0	191C	ABDUCTION-ACT OF SEX PEN WITH ANOTHER	6231.55.B	1	0	n/a	100.0
199AH	THREAT DAMAGE OWN PROPERTY-ENDANGER LIFE	6231.198.B	1	2	-50.0	0.0	191E	ABDUCTION-CHILD U/16 FOR SEX PEN	6231.56.1	3	4	-25.0	66.7
199AM	CAUSE EXPLOSION LIKELY TO ENDANGER LIFE	6231.317.2	7	4	75.0	57.1	191G	CHILD STEALING	6231.63	13	16	-18.8	23.1
199AN	CAUSE EXPLOSION LIKELY TO ENDANGER PROP	6231.317.2	9	10	-10.0	44.4	191H	KIDNAP	6231.63A	28	26	7.7	50.0
199AO	INTENTIONALLY THREATEN SERIOUS INJURY	6231.21.A	653	570	14.6	89.6	191I	KIDNAPPING (COMMON LAW)	LAW.7	16	11	45.5	100.0
199AP	RECKLESSLY THREATEN SERIOUS INJURY	6231.21.B	113	92	22.8	82.3	191M	CHILD STEALING WITH INTENT	6231.63.1	2	0	n/a	50.0
199AT	MAKE THREAT TO KILL - INTENDING FEAR	6231.20.A	5	1	400.0	40.0	191N	CHILD STEALING	6231.63.2	20	7	185.7	80.0
199AU	MAKE THREAT TO KILL-RECKLESS AS TO FEAR	6231.20.B	5	1	400.0	60.0	191Q	STOLE/UNLAW CARRY AWAY AGAINST ONES WILL	LAW.37	1	0	n/a	0.0
199AV	THREATEN SERIOUS INJURY-INTENDING FEAR	6231.21.A	4	1	300.0	0.0	191R	ABDUCT/DETAIN FOR SEXUAL PENETRATION	6231.56.B	2	3	-33.3	100.0
199AW	THREATEN SERIOUS INJURY-RECK AS TO FEAR	6231.21.B	4	2	100.0	50.0	191U	ABDUCT/DETAIN FOR SEXUAL PENETRATION	6231.55	0	1	-100.0	n/a
199AX	USE CARRIAGE SERV TO MAKE THREAT TO KILL	CRIMCODE.474	1	8	-87.5	100.0	199F	FALSE IMPRISONMENT (COMMON LAW)	LAW.6.1	298	258	15.5	87.6
199AY	USE CARRIAGE SERV-THREATEN SERIOUS HARM	CRIMCODE.474	20	5	300.0	20.0	<i>Sub-Total</i>			<i>425</i>	<i>345</i>	<i>23.2</i>	<i>79.3</i>
199B	MAKE THREAT TO KILL	6231.2	3013	2697	11.7	85.2							

n/a - no calculation was possible due to nil recorded crime in 2008/09 or nil single year clearances in 2009/10

OFFENCES RECORDED BY OFFENCE CATEGORY AND OFFENCE CODE, 2009/10

Table A.1

Offence Code	Category/Description	Statutory Reference	Offences Recorded		%	Single Year
			2009/10 No.	2008/09 No.		
ARSON						
199AR	ARSON CAUSING DEATH	6231.197A	1	42	-97.6	100.0
411A	CRIMINAL DAMAGE BY FIRE (ARSON)	6231.197.1	2846	3261	-12.7	20.0
411B	CRIMINAL DAMAGE BY FIRE-ENDANGER LIFE	6231.197.2	5	9	-44.4	40.0
411C	CRIMINAL DAMAGE BY FIRE-VIEW TO GAIN	6231.197.3	7	6	16.7	42.9
411G	INTENTIONALLY CAUSE A BUSHFIRE	6231.201A.1.	44	37	18.9	86.4
411H	RECKLESSLY CAUSE A BUSHFIRE	6231.201A.1.	10	0	n/a	70.0
411J	LIGHT FIRE IN RAIL VEHICLE	SR05/69.49.A	1	0	n/a	100.0
411K	LIGHT FIRE ON RAIL PREMISES	SR05/69.49.A	1	0	n/a	100.0
419K	LIGHT/USE FIRE & DESTROY/DAMAGE PROPERTY	7405.11.1.A	91	78	16.7	15.4
419L	LIGHT/USE FIRE ENDANGER PROPERTY/LIFE	7405.11.1.A	28	31	-9.7	39.3
<i>Sub-Total</i>			<i>3034</i>	<i>3464</i>	<i>-12.4</i>	<i>21.4</i>
PROPERTY DAMAGE						
193Q	THREAT DESTROY/DAMAGE AIRCRAFT-CWEALTH	CCAV.24.1	1	0	n/a	100.0
199A	THREAT TO DESTROY/DAMAGE PROPERTY	6231.198.A	155	159	-2.5	86.5
419A	CRIMINAL DAMAGE (INTENT DAMAGE/DESTROY)	6231.197.1	40498	41531	-2.5	23.6
419AA	WILFUL DAMAGE/INJURE PROPERTY	7405.9.1.C	8407	10244	-17.9	16.6
419AK	DRIVE VEHICLE OVER ANY FIRE HOSE-CFA	6228.107.C	1	0	n/a	0.0
419AL	DAMAGE/DEFACE BY GRAFFITI-PTC/ADJ PROP	9921.223B.3	83	49	69.4	41.0
419BG	CUT/BREAK/DEST FENCE/BANK-DAM-WALL-LAKE	58/6254.96.E	1	0	n/a	100.0
419BL	INJURE/DAMAGE/DEFACE PROPERTY OF PTC	9921.223B.1	0	2	-100.0	n/a
419BZ	MARK GRAFFITI ON PROPERTY W/O CONSENT	07/59.5	2223	1481	50.1	29.3
419C	CRIMINAL DAMAGE-ENDANGER LIFE	6231.197.2	5	2	150.0	40.0
419CA	MARK OFFENSIVE GRAFFITI	07/59.6	92	49	87.8	21.7
419CB	WILFUL DAMAGE LESS THAN \$500	7405.9.1.C	563	331	70.1	98.2
419CC	KNOW HARM-KNEW WAS ABORIGINAL CULT HERIT	06/16.27.1	0	2	-100.0	n/a
419CD	DAMAGE PROPERTY BELONGING TO RAIL TRACK	SR05/69.48	1	0	n/a	100.0
419D	CRIMINAL DAMAGE-WITH VIEW TO GAIN	6231.197.3	18	7	157.1	11.1
419E	POSSESS ARTICLE FOR CRIMINAL DAMAGE	6231.199	24	33	-27.3	100.0
419HB	ACT W/INTENT EXP/SIVE SUBS INJURY PROP	6231.317.3.A	0	2	-100.0	n/a
419HC	POSS ANYTHING INTENT TO DAMAGE PROPERTY	6231.199.A.I	0	7	-100.0	n/a
419X	WORKER WILFULLY DAMAGE GOODS/WORK	7405.9.1.B	0	1	-100.0	n/a
423CU	KILL/DES/DAM/INJ GROWING TREE-CROWN LAND	58/6254.76.3	1	0	n/a	0.0
599JB	THROW MISSILE INJURE/DANGER/DAMAGE PROP	7405.7.G	273	257	6.2	83.5
<i>Sub-Total</i>			<i>52346</i>	<i>54157</i>	<i>-3.3</i>	<i>24.1</i>

Offence Code	Category/Description	Statutory Reference	Offences Recorded		%	Single Year
			2009/10 No.	2008/09 No.		
BURGLARY (AGGRAVATED)						
310B	AGGRAVATED BURGLARY	6231.77.1	171	130	31.5	41.5
310F	AGGRAVATED BURGLARY - FIREARM	6231.77.1	33	42	-21.4	72.7
310G	AGGRAVATED BURGLARY - PERSON PRESENT	6231.77.1	1782	1560	14.2	47.3
310H	AGGRAVATED BURGLARY - OFFENSIVE WEAPON	6231.77.1	179	184	-2.7	79.3
310L	AGGRAVATED BURGLARY -IMITATION FIREARM	6231.77.1	1	0	n/a	100.0
<i>Sub-Total</i>			<i>2166</i>	<i>1916</i>	<i>13.0</i>	<i>49.9</i>
BURGLARY (RESIDENTIAL)						
310A	BURGLARY	6231.76.1	27334	28019	-2.4	14.0
319C	ENTER BUILDING TO COMMIT OFFENCE-ASSAULT	6231.76.1.B.	6	7	-14.3	83.3
319D	ATTEMPT TO ENTER BUILDING TO DAMAGE	6231.76.1.B.	3	3	0.0	100.0
<i>Sub-Total</i>			<i>27343</i>	<i>28029</i>	<i>-2.4</i>	<i>14.0</i>
BURGLARY (OTHER)						
310A	BURGLARY	6231.76.1	16219	17200	-5.7	17.9
319C	ENTER BUILDING TO COMMIT OFFENCE-ASSAULT	6231.76.1.B.	0	1	-100.0	n/a
319D	ATTEMPT TO ENTER BUILDING TO DAMAGE	6231.76.1.B.	3	4	-25.0	66.7
319D	ATTEMPT TO ENTER BUILDING TO DAMAGE	6231.76.1.B.	1	3	-66.7	100.0
<i>Sub-Total</i>			<i>16223</i>	<i>17208</i>	<i>-5.7</i>	<i>17.9</i>

n/a - no calculation was possible due to nil recorded crime in 2008/09 or nil single year clearances in 2009/10

OFFENCES RECORDED BY OFFENCE CATEGORY AND OFFENCE CODE, 2009/10

Table A.1

Offence Code	Category/Description	Statutory Reference	Offences Recorded			Single Year %	Cleared	Offence Code	Category/Description	Statutory Reference	Offences Recorded			Single Year %	Cleared
			2009/10 No.	2008/09 No.	% Change						2009/10 No.	2008/09 No.	% Change		
DECEPTION							321LA	PROCURE HIRE OF MOTOR VEHICLE BY FRAUD	86/127.69.A	65	68	-4.4	56.9		
321A	OBTAIN PROPERTY BY DECEPTION	6231.81.1	12797	16313	-21.6	76.3	321LB	PROCURE USE OF VEHICLE-MISREPRESENTATION	86/127.69.A	4	4	0.0	75.0		
321AN	OBTAIN ADVANTAGE BY VALUELESS CHEQUE	7405.37.1	2	1	100.0	50.0	321LC	PROCURE HIRE VEHICLE - MISREPRESENTATION	86/127.69.A	9	15	-40.0	55.6		
321AO	OBTAIN BENEFIT BY VALUELESS CHEQUE	7405.37.1	0	1	-100.0	n/a	321LU	USE FALSE STATEMENT TO INDUCE ANOTHER	6231.83A.10	1	0	n/a	100.0		
321AQ	OBTAIN GOODS BY VALUELESS CHEQUE	7405.37.1	1	0	n/a	0.0	321LV	MAKE FALSE STATEMENT TO INDUCE ANOTHER	6231.83A.10	0	1	-100.0	n/a		
321B	OBTAIN FINANCIAL ADVANTAGE BY DECEPTION	6231.82.1	3759	3507	7.2	77.9	321LX	FORGE/FALSIFY OTHER DOCUMENT	96/43.55.2	2	4	-50.0	50.0		
321BO	PRISON VISITOR-GIVE FALSE INFORMATION	86/117.42.3	1	0	n/a	100.0	321M	PRODUCE/USE ACCOUNT TO MISLEAD/DECEIVE	6231.83.1.B	28	17	64.7	100.0		
321BP	CONSPIRACY TO CHEAT/DEFRAUD (COMMON LAW)	LAW.34	21	44	-52.3	28.6	321MD	POSSESS INSTRUMENT TO FORGE TRADEMARK	CTMARKS.147.	1	1	0.0	100.0		
321BQ	CONSPIRACY TO DEFRAUD (COMMON LAW)	LAW.34	5	1	400.0	80.0	321MF	POSS GOODS FOR SALE WITH FALSE TRADEMARK	CTMARKS.148.	11	6	83.3	100.0		
321BX	FALSIFY AN AUSTRALIAN PASSPORT	CPAS.15.9B.B	0	1	-100.0	n/a	321MJ	FORGE BILLS OF EXCHANGE	6231.27	0	1	-100.0	n/a		
321C	MAKE FALSE DOCUMENT (CRIMES ACT)	6231.83A.1	644	821	-21.6	87.6	321MK	UTTER BILLS OF EXCHANGE	6231.27	1	0	n/a	0.0		
321CA	IMPORT GOODS FOR TRADE-FORGED TRADE MARK	CTRADE.100.1	0	1	-100.0	n/a	321MS	PREPARE DOCUMENT KNOWING TO BE UNTRUE	6246.142.E	0	5	-100.0	n/a		
321CK	USE FALSE DOCUMENT (CRIMES ACT)	6231.83A.2	175	194	-9.8	92.0	321MX	KNOW GIVE FALSE INFO TO PRISON OFFICER	86/117.42.2	1	3	-66.7	100.0		
321D	USE COPY OF FALSE DOCUMENT (CRIMES ACT)	6231.83A.4	6	5	20.0	83.3	321N	HAVE CUSTODY FALSE DOCUMENT (CRIMES ACT)	6231.83A.5	17	10	70.0	94.1		
321F	FALSE STATEMENT-PROHIB DISCHARGE-MARINE	88/52.41.5.C	1	0	n/a	100.0	321NM	KNOWINGLY GIVE FALSE INFORMATION	95/63.58	1	0	n/a	100.0		
321FX	FALSE DECLARATION-LAND DEALINGS	6399.119.1.C	0	1	-100.0	n/a	321NS	PRINT A FALSE DOCUMENT	6246.143	0	4	-100.0	n/a		
321G	GIVE/REC. FALSE/MISLEAD. RECEIPT/ACCOUNT	6231.178	37	23	60.9	18.9	321NT	APPLY FALSE REGISTERED TRADEMARK	CTMARKS.148.	5	3	66.7	100.0		
321GI	MAKE FALSE FOREIGN PASSPORT	CPAS.9B.F	1	0	n/a	100.0	321NW	SOLICIT DISCLOSURE PROTECTED INFORMATION	CSOC.1316.1	0	1	-100.0	n/a		
321GQ	IMPORT GOODS FOR TRADE-FALSE TRADE MARK	CTRADE.100.1	3	0	n/a	100.0	321NY	SELL GOODS-FALSELY APPLY REG TRADEMARK	CTMARKS.148.	0	7	-100.0	n/a		
321H	FRAUDULENTLY INDUCE INVESTMENT	6231.191.1	9	0	n/a	100.0	321O	FALSE STATEMENT BY COMPANY DIRECTOR	6231.85.1	0	1	-100.0	n/a		
321IR	STATE FALSE NAME AND ADDRESS (FOREST ACT)	58/6254.63.6	4	1	300.0	100.0	321OC	FRAUD'LY ALTER/USE VEH LIC/PLATE ETC	86/127.72.1.	0	5	-100.0	n/a		
321IT	ALTER/DEST/REMOVE MARK/STAMP/SIGN/LIC	58/6254.96.D	1	0	n/a	100.0	321OE	MAKE/USE/POSSESS FALSE VEH LIC/CERT/LABL	86/127.72.2	0	1	-100.0	n/a		
321JJ	PREVENT METER FROM REGISTERING	6241.49.1	0	1	-100.0	n/a	321OX	HAVE IN POSSESSION A FALSE DOCUMENT	6231.83A.5	3	5	-40.0	100.0		
321JN	FAIL TO KEEP RECORDS	CITA.262A.1	2	0	n/a	100.0	321PB	POSSESS FALSE DOC DISHONESTLY OBTAIN	CRIMCODE.145	1	0	n/a	100.0		
321JU	OBTAIN BENEFIT BY FRAUD	CSTUD.49.1.C	4	0	n/a	0.0	321PF	MAKE A FALSE OR MISLEADING STATEMENT	96/66.140A.2	2	4	-50.0	100.0		
321JV	MAKE COPY OF FALSE DOCUMENT	6231.83A.3	3	2	50.0	100.0	321PH	KNOWINGLY MAKE FALSE STATEMENT IN APPL	96/66.140A.1	2	0	n/a	100.0		
321K	FALSE STATEMENT-DESTROY/DAMAGE PROPERTY	6231.247.B	2	0	n/a	100.0	321PJ	KNOWINGLY CAUSE UNAUTH COMPUTER FUNCTION	6231.247B.1.	19	14	35.7	52.6		
321KC	MAKE FALSE STATEMENT	CHEA.129.2A	4	3	33.3	100.0	321PM	KNOWINGLY MAKE FALSE REPRESENTATION	96/43.53	3	0	n/a	100.0		
321KJ	FRAUDULENTLY OBTAIN ANY BENEFIT	10191.248.1	4	4	0.0	0.0	321PN	POSS DATA INTEND COMMIT COMPUTER OFFENCE	6231.247E.1.	4	0	n/a	100.0		
321KK	ATTEMPT TO FRAUDULENTLY OBTAIN BENEFIT	10191.248.2	2	4	-50.0	0.0	321PO	OPEN AN ACCOUNT IN A FALSE NAME	CFTRA.24.1	0	17	-100.0	n/a		
321KL	PROVIDE FALSE/MISLEADING INFORMATION	10191.249	16	33	-51.5	100.0	321PV	EXPOSE GOOD FOR SALE-FALSIFIED REG TMARK	CTMARKS.148.	0	1	-100.0	n/a		
321KU	FRAUDULENTLY ALTER REGISTRATION LABEL	86/127.72.1.	0	1	-100.0	n/a	321QA	ENGAGE DISHONEST CONDUCT FINANCIAL SERV	CCOR.1041G.1	2	0	n/a	100.0		
321KW	FRAUDULENTLY USE REG LABEL/PLATE	86/127.72.1.	0	98	-100.0	n/a	321QB	FRAUDULENTLY ALTER ID NO/GENERAL ID MARK	88/52.90.1.B	2	2	0.0	100.0		
321KX	FRAUDULENTLY USE DOCUMENT	86/127.72.1.	0	1	-100.0	n/a	321QE	OBTAIN PROPERTY BY DECP TN-CWLTH ENTITY	CRIMCODE.134	0	1	-100.0	n/a		
321KY	FRAUDULENTLY ALTER/USE IDENTIFICATION	86/127.72.1.	0	3	-100.0	n/a	321QL	UNAUTH MODIFY DATA TO CAUSE IMPAIRMENT	6231.247C	28	11	154.5	46.4		
321KZ	PROCURE USE OF MOTOR VEHICLE BY FRAUD	86/127.69.A	47	36	30.6	53.2	321QM	MAKE FALSE STATE IN APPL-AUST TRAVEL DOC	CAPA.29.1	0	1	-100.0	n/a		
							321QV	FALSIFY ACCOUNT REQ FOR ACCOUNTING PURP	6231.83.1.A	184	68	170.6	100.0		

n/a - no calculation was possible due to nil recorded crime in 2008/09 or nil single year clearances in 2009/10

OFFENCES RECORDED BY OFFENCE CATEGORY AND OFFENCE CODE, 2009/10

Table A.1

Offence Code	Category/Description	Statutory Reference	Offences Recorded		%	Single Year	Offence Code	Category/Description	Statutory Reference	Offences Recorded		%	Single Year
			2009/10 No.	2008/09 No.						Change	Cleared		
321QW	PRODUCE DOCUMENT-DECEPTIVE MATERIAL PART	6231.83.1.B	0	1	-100.0	n/a	525C	PERVERT COURSE OF JUSTICE (COMMON LAW)	LAW.11	122	92	32.6	91.8
321QY	INTEND CAUSE UNAUTH ACCESS-RESTRICT DATA	6231.247G.1	6	24	-75.0	33.3	525F	PERJURY (COMMON LAW)	LAW.10	7	19	-63.2	100.0
321RA	FRAUDULENTLY ALTER LEARNER'S PERMIT-RSA	86/127.72.1.	12	7	71.4	100.0	525Q	WILFUL AND CORRUPT PERJURY	6246.141	2	3	-33.3	100.0
321RB	FRAUDULENTLY USE REG LABEL AUTH/REQ-RSA	86/127.72.1.	259	278	-6.8	100.0	525W	KNOWINGLY/WILFULLY/CORRUPTLY PERJURE	6231.314.3	4	0	n/a	100.0
321RC	FRAUDULENTLY USE PLATE-UNIQUELY ID VEH	86/127.72.1A	176	229	-23.1	98.3	549FQ	IMPERSONATE FEDERAL POLICE OFFICER	CAFP.63.A	1	0	n/a	100.0
321RD	FRAUD ALTER REG LABEL AUTH/REQ BY RSA	86/127.72.1.	27	20	35.0	100.0	549GG	MAKE FALSE/MISLEAD STATEMENT APPLICATION	CTAX.14K.1.C	2	1	100.0	100.0
321RE	FRAUDULENTLY ALTER LICENCE AUTH/REQ-RSA	86/127.72.1.	8	5	60.0	87.5	549KU	KNOWINGLY SIGN A FALSE DECLARATION	CBAN.267.2	2	0	n/a	100.0
321RF	POSSESS LICENCE PURPORTING AUTH/REQ-RSA	86/127.72.2	5	0	n/a	100.0	549LU	WILFUL MAKE STATE TO MISLEAD DIRECTOR	6338.86K.1.C	3	23	-87.0	100.0
321RG	PROVIDE MISLEAD INFO-S84BE(1) STATEMENT	86/127.84BI	1	20	-95.0	100.0	699B	FORGE PRESCRIPTION-DRUG OF DEPENDENCE	9719.77	97	70	38.6	82.5
321RI	FRAUDULENTLY USE LIC AUTH/REQ BY RSA	86/127.72.1.	8	9	-11.1	100.0	699ES	KNOWINGLY INCL FALSE PARTICULAR IN SCRIPT	SR06/57.26.5	0	1	-100.0	n/a
321RL	REC ENTRY-WRK REC-OUGHT/KNOW TO BE FALSE	86/127.191Z	4	3	33.3	100.0	699G	ALTER PRESCRIPTION-DRUG OF DEPENDENCE	9719.77	13	16	-18.8	69.2
321RM	REPRESENT ENTITLE ENGAGE IN LEGAL PRACT	04/99.2.2.3.	1	0	n/a	100.0	699H	UTTER FORGED SCRIPT-DRUG OF DEPENDENCE	9719.77	32	45	-28.9	90.6
321RN	FRAUDULENTLY ALTER PLATE-UNIQUELY ID VEH	86/127.72.1A	17	0	n/a	100.0	699I	UTTER ALTERED SCRIPT-DRUG OF DEPENDENCE	9719.77	4	15	-73.3	50.0
321RP	USE IDENTN INFO-COMMIT/FACIL INDICT OFF	6231.192B.1	5	0	n/a	100.0	699J	OBTAIN DRUG OF DEPENDENCE-FALSE REPRESENT	9719.78.A	15	42	-64.3	100.0
321RR	POSS IDENTN INFO-COMMIT/FACIL INDICT OFF	6231.192C.1	9	0	n/a	100.0	699K	OBTAIN SCRIPT DRUG DEPENDENCE-FALSE REP	9719.78.B	5	7	-28.6	80.0
321RS	FRAUD USE IDENTIFYING NO. AUTH/REQ - RSA	86/127.72.1.	26	0	n/a	100.0	699L	INDUCE MP ADMINISTER DRUG OF DEPENDENCE	9719.78.C	0	1	-100.0	n/a
321RT	FALSE REPRESENT- EXISTENCE OF GUARANTEE	99/16.12.K	2	0	n/a	100.0	699LA	CAUSE DRUG ADMIN. - FALSE REPRESENTATION	9719.78.C	0	1	-100.0	n/a
321RU	PRODUCE DOCUMENT-MISLEAD MATERIAL PART	6231.83.1.B	16	0	n/a	100.0	812AB	MAKE FALSE STATEMENT- LEADING PARTICULAR	04/33.135.A	1	7	-85.7	100.0
321RV	USE DOCUMENT-FALSE IN MATERIAL PARTIC	6231.83.1.B	0	19	-100.0	n/a	812AC	FURNISH FALSE PARTICULARS	04/33.135.B	4	2	100.0	100.0
321RW	PROCURE RECORDING REG OF LAND BY FRAUD	6399.119.1.D	2	0	n/a	100.0	812AD	OMIT TO FURNISH REQUIRED PARTICULARS	04/33.135.C	1	0	n/a	100.0
321RY	KNOW/RECK MAKE MISLEAD STAT-APP FOR ANOR	96/66.140A.3	2	0	n/a	100.0	831AC	PURPORT USING ABN NR NOT YOUR OWN	CNTSABN.23.1	0	18	-100.0	n/a
321S	ALTER/INTERFERE DOCUMENT-DANG' GOODS ACT	10189.44.A	0	1	-100.0	n/a	834BH	POSSESS AUST PASSPORT ISSUED TO ANOTHER	CPAS.9A.D	0	1	-100.0	n/a
322B	SECRET COMMISSION-RECEIVE/SOLICIT-AGENT	6231.176.1	13	23	-43.5	92.3	834E	POSSESS FALSIFIED FOREIGN PASSPORT	CPAS.15.9A.F	1	0	n/a	100.0
322C	SECRET COMMISSION-GIVE/OFFER TO AGENT	6231.176.2	1	0	n/a	100.0	834J	USE PASSPORT ISSUED TO ANOTHER	CPAS.15.9A.B	2	0	n/a	100.0
323AB	PRINT/DISTR CARD/POSTER-RESEMBLE MONEY	CCRIC.19.1	1	0	n/a	100.0	839AJ	MAKE INFRINGING COPY-INTENT SELL	CCOPY.132AD.	1	9	-88.9	100.0
323AJ	HAVE CUSTODY EQUIP KNOW MAKE FALSE DOC	6231.83A.5A	2	1	100.0	100.0	842J	WILFULLY MAKE FALSE STATE IN DECLARATION	CMAR.96.1	1	0	n/a	100.0
323AQ	ATTEMPT TO UTTER COUNTERFEIT MONEY	CRIMCODE.11.	0	2	-100.0	n/a	842K	MAKE FALSE STATEMENT	CMAR.99	1	1	0.0	100.0
323C	MAKE/POSSESS ARTICLE TO MAKE FALSE DOC	6231.83A.5C	1	1	0.0	100.0	844DJ	STATE FALSE ADDRESS	9921.218B.4.	1	0	n/a	100.0
323D	MAKE COUNTERFEIT MONEY	CCRIC.6	18	22	-18.2	50.0	844Z	FALSE NAME/ADDRESS-TRANSPORT ACT	9921.218B.4.	9	5	80.0	100.0
323F	UTTER COUNTERFEIT MONEY	CCRIC.7.A	79	78	1.3	12.7	852CI	MANAGE-LIABILITY FOR OFFENCE AGAINST ACT	89/54.30.1	0	4	-100.0	n/a
323H	BUY/SELL/REC/DISPOSE COUNTERFEIT MONEY	CCRIC.8.1	2	2	0.0	0.0	854BA	OFFER SECRET COMMISSION	6231.18	0	1	-100.0	n/a
323J	POSSESS COUNTERFEIT MONEY	CCRIC.9.1.A	35	55	-36.4	77.1	889MA	FRAUDULENTLY OBTAIN ANY BENEFIT	86/111.116.1	2	0	n/a	0.0
511AJ	IMPERSONATE MEMBER CFA	6228.107A.C	1	1	0.0	100.0	889NN	AID/ABET/COUNSEL/PROCURE COMM OF OFFENCE	CRIMCODE.11.	0	2	-100.0	n/a
511AV	ACC BRIBE/GIFT PERFORM OFFICE FUNCTION	58/6254.96.G	0	10	-100.0	n/a							
511J	BRIBE PUBLIC OFFICIAL (COMMON LAW)	LAW.2	4	4	0.0	75.0							
511S	IMPERSONATE PTC OFFICER	9921.218.3.E	0	2	-100.0	n/a							
525A	PERJURY/FALSE DECLARATION/FALSE OATH	6231.314	116	84	38.1	97.4							
							<i>Sub-Total</i>			19139	22668	-15.6	77.9

n/a - no calculation was possible due to nil recorded crime in 2008/09 or nil single year clearances in 2009/10

OFFENCES RECORDED BY OFFENCE CATEGORY AND OFFENCE CODE, 2009/10

Table A.1

Offence Code	Category/Description	Statutory Reference	Offences Recorded		% Change	Single Year % Cleared
			2009/10 No.	2008/09 No.		
HANDLE STOLEN GOODS						
322A	UNLAWFUL POSSESSION	7405.26.1	41	53	-22.6	97.6
332I	POSSESS PROPERTY BEING PROCEEDS OF CRIME	97/108.123.1	1	4	-75.0	100.0
332K	RECEIVE PROPERTY-BEING PROCEEDS OF CRIME	97/108.123.1	1	0	n/a	100.0
332L	POSSESS SUSPECTED STOLEN GOODS	7405.26.1	36	22	63.6	97.2
332S	RECKLESSLY DEAL WITH PROCEEDS OF CRIME	6231.194.3	67	41	63.4	92.5
332T	NEGLIGENTLY DEAL WITH PROCEEDS OF CRIME	6231.194.4	6	3	100.0	100.0
332U	DEAL PROPERTY SUSPECTED PROCEED OF CRIME	6231.195	2615	3197	-18.2	99.1
332V	DEAL PROPERTY BECOME INSTRUMENT OF CRIME	6231.195A.1	4	11	-63.6	75.0
339A	HANDLE/RECEIVE/RETENTION STOLEN GOODS	6231.88.1	2916	3770	-22.7	97.9
339F	ATT. TO DISPOSE OF STOLEN GOODS	6231.321M	0	2	-100.0	n/a
339G	BRING STOLEN GOODS INTO VICTORIA	6231.88.1	33	35	-5.7	100.0
339H	DISHON U/TAKE IN REALISATN STOLEN GOODS	6231.88.1	17	22	-22.7	100.0
339I	CONSPIRACY TO HANDLE STOLEN GOODS	6231.321.1	3	0	n/a	100.0
339J	DISHON U /TAKE/ASSIST DISPOSAL OF GOODS	6231.88.1	0	8	-100.0	n/a
339L	KNOWINGLY DEAL/CONCEAL PROCEEDS OF CRIME	6231.194.1	42	24	75.0	100.0
339M	KNOWINGLY DEAL WITH PROCEEDS OF CRIME	6231.194.2	54	135	-60.0	98.1
339N	DISHONESTLY RECEIVE STOLEN GOODS	6231.88.1	12	15	-20.0	100.0
339O	DISPOSE PROPERTY BEING PROCEEDS OF CRIME	CRIMCODE.400	0	7	-100.0	n/a
339P	DEAL MONEY RECK PROCEEDS CRIME \$10,000>	CRIMCODE.400	0	1	-100.0	n/a
<i>Sub-Total</i>			<i>5848</i>	<i>7350</i>	<i>-20.4</i>	<i>98.4</i>
THEFT FROM M/CAR						
399A	THEFT FROM MOTOR VEHICLE	6231.74	45435	47480	-4.3	9.5
<i>Sub-Total</i>			<i>45435</i>	<i>47480</i>	<i>-4.3</i>	<i>9.5</i>
THEFT (SHOPSTEAL)						
393A	THEFT-FROM SHOP (SHOPSTEAL)	6231.74	17049	17104	-0.3	72.8
393C	SHOP THEFT - LESS THAN \$600	6231.74	4277	3089	38.5	99.5
<i>Sub-Total</i>			<i>21326</i>	<i>20193</i>	<i>5.6</i>	<i>78.1</i>
THEFT OF MOTOR VEHICLE						
351A	THEFT OF MOTOR VEHICLE	6231.74	15078	15982	-5.7	21.0
<i>Sub-Total</i>			<i>15078.0</i>	<i>15982.0</i>	<i>-5.7</i>	<i>21.0</i>

Offence Code	Category/Description	Statutory Reference	Offences Recorded		% Change	Single Year % Cleared
			2009/10 No.	2008/09 No.		
THEFT OF BICYCLE						
352A	THEFT-OF BICYCLE	6231.74	4400	5021	-12.4	8.9
<i>Sub-Total</i>			<i>4400</i>	<i>5021</i>	<i>-12.4</i>	<i>8.9</i>
THEFT (OTHER)						
322AM	LAWYER CAUSE DEFICIENCY IN TRUST ACCOUNT	04/99.3.3.21	10	0	0.0	100.0
353A	ILLEGALLY TAKE VESSEL WITHOUT CONSENT	7405.38.1	2	1	100.0	100.0
358A	THEFT OF TRAILER	6231.74	965	1013	-4.7	7.7
359A	ILLEGALLY USE VEHICLE NOT MOTOR CAR	7405.38.1	4	4	0.0	100.0
390A	THEFT	6231.74	47174	55462	-14.9	22.5
390C	THEFT OF BOAT/VESSEL	6231.74	4	8	-50.0	0.0
399B	REMOVE DISPLAY ARTICLE FROM PUBLIC PLACE	6231.78.1	0	1	-100.0	0.0
399V	THEFT OF MAIL RECEPTACLE/ARTICLE/MESSAGE	CRIMCODE.471	17	12	41.7	64.7
<i>Sub-Total</i>			<i>48176</i>	<i>56501</i>	<i>-14.7</i>	<i>22.2</i>
DRUGS (CUL/MAN/TRAFF)						
643B	CONS IMP COM QTY BORDR CONTR DRUG-HEROIN	CRIMCODE.11.	0	7	-100.0	n/a
643C	CONS IMP MARK QTY BORD CONTR DRUG-HEROIN	CRIMCODE.11.	3	7	-57.1	100.0
643D	IMPORT MARK QTY BORDER CONTD DRUG-HEROIN	CRIMCODE.307	1	22	-95.5	100.0
645A	IMP MRK QTY BORDER CONT DRUG-METHAMPHETA	CRIMCODE.307	1	1	0.0	100.0
645C	IMP COM QTY BORDER CONT DRUG-METHAMPHETA	CRIMCODE.307	1	0	n/a	100.0
649O	KNOWINGLY/RECKLESSLY IMPORT TIER 1 GOODS	CCUS.233BAA.	1	0	n/a	100.0
649S	IMPORT MARKET QTY BORDER CONTROLLED DRUG	CRIMCODE.307	1	0	n/a	100.0
649T	IMPORT MARK QTY BORDER CONTROL PRECURSOR	CRIMCODE.307	1	0	n/a	100.0
653A	TRAFFICK HEROIN	9719.71.1	1	17	-94.1	100.0
653AB	CONSPIRE TRAFFICK LARGE COMM QTY - HEROIN	9719.79.1	1	1	0.0	100.0
653J	TRAFFICK LARGE COMM QTY - HEROIN	9719.71	5	4	25.0	100.0
653L	TRAFFICK COMM QTY - HEROIN	9719.71AA	10	7	42.9	100.0
653N	TRAFFICK HEROIN	9719.71AC	480	667	-28.0	98.3
653O	ATT TRAFFICK HEROIN	9719.71AC	8	10	-20.0	100.0
654A	TRAFFICK COCAINE	9719.71.1	7	5	40.0	100.0

n/a - no calculation was possible due to nil recorded crime in 2008/09 or nil single year clearances in 2009/10

OFFENCES RECORDED BY OFFENCE CATEGORY AND OFFENCE CODE, 2009/10

Table A.1

Offence Code	Category/Description	Statutory Reference	Offences Recorded			Single Year % Cleared	Offence Code	Category/Description	Statutory Reference	Offences Recorded			Single Year % Cleared
			2009/10 No.	2008/09 No.	% Change					2009/10 No.	2008/09 No.	% Change	
654G	TRAFFICK LARGE COMM QTY - COCAINE	9719.71	4	0	n/a	100.0	658M	TRAFFICK LARGE COMM QTY - ECSTASY	9719.71	18	5	260.0	100.0
654K	TRAFFICK COMM QTY - COCAINE	9719.71AA	6	1	500.0	100.0	658T	TRAFFICK COMM QTY - AMPHETAMINE	9719.71AA	4	5	-20.0	100.0
654O	TRAFFICK COCAINE	9719.71AC	106	55	92.7	100.0	658U	ATT TRAFFICK COMM QTY - AMPHETAMINE	9719.71AA	1	0	n/a	100.0
654Q	TRAFFICK CRACK	9719.71AC	0	1	-100.0	n/a	658V	TRAFFICK COMM QTY - ECSTASY	9719.71AA	7	9	-22.2	100.0
657A	TRAFFICK CANNABIS	9719.71.1	12	16	-25.0	100.0	658X	TRAFFICK COMM QTY - LSD	9719.71AA	0	1	-100.0	n/a
657AC	TRAFFICK CANNABIS	9719.71.1	2	0	n/a	100.0	658Z	TRAFFICK COMM QTY-METHYLAMPHETAMINE	9719.71AA	11	14	-21.4	100.0
657J	TRAFFICK LARGE COMM QTY - CANNABIS	9719.71	8	7	14.3	87.5	659A	TRAFFICK OTHER DRUG OF DEPENDENCE	9719.71.1	3	3	0.0	100.0
657K	ATT TRAFFICK COMM QTY - CANNABIS	9719.71	1	0	n/a	100.0	659BN	POSSESS SUBSTANCE-MANUF. DOD TO TRAFFICK	9719.71A	133	45	195.6	99.2
657P	TRAFFICK COMM QTY - CANNABIS	9719.71AA	35	56	-37.5	100.0	659BO	POSSESS MATERIAL-MANUF. DOD TO TRAFFICK	9719.71A	36	28	28.6	97.2
657Q	ATT TRAFFICK COMM QTY - CANNABIS	9719.71AA	0	1	-100.0	n/a	659BP	SUPPLY DOD TO CHILD - USE BY THAT CHILD	9719.71B.1.B	27	37	-27.0	100.0
657R	TRAFFICK COMM QTY - HASHISH	9719.71AA	0	1	-100.0	n/a	659BQ	POSS DOCUMENT-MANUF. D.O.D. TO TRAFFICK	9719.71A	3	5	-40.0	100.0
657V	TRAFFICK CANNABIS	9719.71AC	835	844	-1.1	99.2	659BR	POSS EQUIPMENT-MANUF. D.O.D. TO TRAFFICK	9719.71A	40	39	2.6	97.5
657W	ATT TRAFFICK CANNABIS	9719.71AC	8	10	-20.0	100.0	659BT	TRAFFICK DRUG OF DEPEND LARGE COMM QTY	9719.71	7	4	75.0	100.0
657X	TRAFFICK HASHISH	9719.71AC	4	4	0.0	100.0	659BZ	TRAFFICK DRUG OF DEPENDENCE COMM QTY	9719.71AA	4	3	33.3	100.0
657Z	TRAFFICK TETRAHYDRACANNIBANOL	9719.71AC	36	15	140.0	100.0	659CB	TRAFFICK COMM QTY-OTHER HALLUCINOGENIC	9719.71AA	0	1	-100.0	n/a
658A	TRAFFICK AMPHETAMINE	9719.71.1	12	30	-60.0	100.0	659CD	TRAFFICK COMM QTY - PRESCRIBED DRUGS	9719.71AA	1	0	n/a	100.0
658AB	ATT TRAFFICK COMM QTY-METHYLAMPHETAMINE	9719.71AA	2	0	n/a	100.0	659CF	TRAFFICK DRUG OF DEPENDENCE TO A CHILD	9719.71AB	2	5	-60.0	100.0
658AE	TRAFFICK AMPHETAMINE	9719.71AC	406	494	-17.8	100.0	659CH	TRAFFICK DRUG OF DEPENDENCE	9719.71AC	217	156	39.1	99.5
658AF	ATT TRAFFICK AMPHETAMINE	9719.71AC	7	10	-30.0	100.0	659CI	ATT TRAFFICK DRUG OF DEPENDENCE	9719.71AC	3	1	200.0	100.0
658AG	TRAFFICK ECSTASY	9719.71AC	292	358	-18.4	99.0	659CJ	TRAFFICK OTHER HALLUCINOGENIC	9719.71AC	10	3	233.3	100.0
658AH	ATT TRAFFICK ECSTASY	9719.71AC	2	4	-50.0	100.0	659CL	TRAFFICK PRESCRIBED DRUGS	9719.71AC	41	38	7.9	100.0
658AI	TRAFFICK LSD	9719.71AC	19	20	-5.0	100.0	659CM	ATT TRAFFICK PRESCRIBED DRUGS	9719.71AC	3	2	50.0	100.0
658AK	TRAFFICK METHYLAMPHETAMINE	9719.71AC	328	302	8.6	99.4	659CN	TRAFFICK LARGE COMM QTY-PSEUDOEPHYDRINE	9719.71	2	0	n/a	100.0
658AL	ATT TRAFFICK METHYLAMPHETAMINE	9719.71AC	4	4	0.0	100.0	659CO	TRAFFICK COMM QTY - PSEUDOEPHEDRINE	9719.71AA	16	3	433.3	100.0
658AM	TRAFFICK KETAMINE	9719.71AC	7	4	75.0	100.0	659CQ	TRAFFICK PSEUDOEPHEDRINE	9719.71AC	26	13	100.0	100.0
658AO	CONSPIRE TO TRAFFICK METHYLAMPHETAMINE	9719.79.1	6	5	20.0	100.0	659CR	AID&BET POSS SUB/MAT/DOC/EQUIP-TRAF DOD	9719.80.1	0	1	-100.0	n/a
658AP	CONSPIRE TO TRAFFICK COMM QTY - ECSTASY	9719.79.1	1	3	-66.7	100.0	666G	CULT NARC PLANT COMM QTY-NOT CANNABIS	9719.72A	3	0	n/a	100.0
658AQ	TRAFFICK LGE COMM QTY-METHYLAMPHETAMINE	9719.71	4	6	-33.3	100.0	666I	CULTIVATE NARCOTIC PLANT-NOT CANNABIS	9719.72B	14	5	180.0	71.4
658AS	CONSPIRE TRAF LGE COMM QTY- METHYLAMPHET	9719.79.1	0	7	-100.0	n/a	667A	CULTIVATE NARCOTIC PLANT-CANNABIS	9719.72.1	1	13	-92.3	100.0
658AT	CONSPIRE TRAFFICK COMM QTY- METHYLAMPHET	9719.79.1	0	5	-100.0	n/a	667G	CULT NARC PLANT LGE COMM QTY-CANNABIS	9719.72	5	22	-77.3	60.0
658AU	CONSPIRE TRAF LGE COMM QTY-MDMA(ECSTASY)	9719.79.1	0	3	-100.0	n/a	667I	CULT NARC PLANT COMM QTY-CANNABIS	9719.72A	52	57	-8.8	84.6
658AW	TRAFFICK ANABOLIC STEROIDS	9719.71AC	3	0	n/a	100.0	667K	CULTIVATE NARCOTIC PLANT-CANNABIS	9719.72B	893	862	3.6	97.8
658AX	TRAFFICK GHB	9719.71AC	7	3	133.3	100.0	667L	ATT CULTIVATE NARCOTIC PLANT-CANNABIS	9719.72B	3	1	200.0	100.0
658B	TRAFFICK ECSTASY	9719.71.1	12	14	-14.3	100.0	667N	CONSPIRE TO TRAFFICK COMM QTY - CANNABIS	9719.79.1	1	0	n/a	100.0
658BB	TRAFFICK CONTROLLED DRUG-METHAMPHETAMINE	CRIMCODE.302	1	0	n/a	100.0	669A	POSSESS ACETIC ANHYDRIDE	9719.71D	1	1	0.0	100.0
658G	TRAFFICK LSD	9719.71.1	0	2	-100.0	n/a	669AO	POSSESS MERCURY	9719.71D	0	1	-100.0	n/a
658K	TRAFFICK LARGE COMM QTY - AMPHETAMINE	9719.71	15	0	n/a	100.0	669AT	POSSESS 1-PHENYL-2-PROPANONE OXIME	9719.71D	2	0	n/a	100.0

n/a - no calculation was possible due to nil recorded crime in 2008/09 or nil single year clearances in 2009/10

OFFENCES RECORDED BY OFFENCE CATEGORY AND OFFENCE CODE, 2009/10

Table A.1

Offence Code	Category/Description	Statutory Reference	Offences Recorded		%	Single Year
			2009/10 No.	2008/09 No.		
669B	POSSESS AMMONIA	9719.71D	4	0	n/a	100.0
669C	POSSESS BENZALDEHYDE	9719.71D	0	1	-100.0	n/a
669D	POSSESS BENZYL CHLORIDE	9719.71D	1	0	n/a	100.0
669E	POSSESS 1,4-BUTANEDIOL	9719.71D	5	2	150.0	100.0
669G	POSSESS GAMMA BUTYROLACTONE	9719.71D	2	0	n/a	100.0
669H	POSSESS GAMMA HYDROXYBUTANOIC ACID	9719.71D	21	24	-12.5	100.0
669I	POSSESS HYDRIDIC ACID	9719.71D	0	3	-100.0	n/a
669L	POSSESS HYPOPHOSPHOROUS ACID	9719.71D	11	2	450.0	100.0
669M	POSSESS IODINE	9719.71D	27	4	575.0	100.0
669P	POSSESS METHYLAMINE	9719.71D	3	0	n/a	100.0
669R	POSSESS NITROETHANE	9719.71D	0	1	-100.0	n/a
669U	POSSESS PHENYLACETIC ACID	9719.71D	2	0	n/a	100.0
669W	POSSESS PHOSPHORUS	9719.71D	3	3	0.0	100.0
669Z	POSSESS PSEUDOEPHEDRINE	9719.71D	6	1	500.0	100.0
699ER	POSSESS A TABLET PRESS	9719.71C	7	1	600.0	100.0
<i>Sub-Total</i>			<i>4388</i>	<i>4458</i>	<i>-1.6</i>	<i>98.7</i>

DRUGS (POSSESS/USE)

613A	POSSESS HEROIN	9719.73.1	853	767	11.2	99.2
613B	USE HEROIN	9719.75	195	241	-19.1	99.0
614A	POSSESS COCAINE	9719.73.1	115	91	26.4	99.1
614C	USE COCAINE	9719.75	11	6	83.3	90.9
617A	POSSESS CANNABIS	9719.73.1	4860	4827	0.7	99.2
617B	POSSESS HASHISH	9719.73.1	20	16	25.0	100.0
617C	USE CANNABIS	9719.75	436	471	-7.4	99.3
617D	USE HASHISH	9719.75	0	1	-100.0	n/a
618A	POSSESS AMPHETAMINE	9719.73.1	1367	1506	-9.2	99.1
618AA	POSSESS DIMETHYLAMPHETAMINE	9719.73.1	0	3	-100.0	n/a
618AC	POSSESS METHYLAMPHETAMINE	9719.73.1	74	112	-33.9	98.6
618AD	USE METHYLAMPHETAMINE	9719.75	7	20	-65.0	100.0
618AE	ATT. POSSESS METHYLAMPHETAMINE	9719.73.1	1	2	-50.0	100.0
618B	USE AMPHETAMINE	9719.75	177	196	-9.7	98.3
618C	POSSESS ECSTASY	9719.73.1	614	790	-22.3	99.0
618D	USE ECSTASY	9719.75	41	66	-37.9	100.0
618Q	POSSESS LSD	9719.73.1	55	38	44.7	100.0

Offence Code	Category/Description	Statutory Reference	Offences Recorded		%	Single Year
			2009/10 No.	2008/09 No.		
618R	USE LSD	9719.75	7	1	600.0	100.0
618Z	POSSESS DRUG OF DEPENDENCE - KETAMINE	9719.73.1	3	3	0.0	100.0
619A	POSSESS DRUG OF DEPENDENCE (NOT NAMED)	9719.73.1	529	444	19.1	97.2
619AA	USE DRUG OF DEPEND. -HALLUCINOGEN	9719.75	10	9	11.1	100.0
619AP	POSSESS PSEUDOEPHEDRINE	9719.73.1	1	2	-50.0	100.0
619AQ	POSSESS ANABOLIC STEROIDS	9719.73.1	14	4	250.0	100.0
619AS	POSSESS A CONTROLLED PRECURSOR	CRIMCODE.308	13	12	8.3	100.0
619AT	ADMIN SUBS CAPABLE INTERFERE BODY FUNCT	6231.19.1	6	12	-50.0	83.3
619B	USE OTHER DRUG OF DEPENDENCE	9719.75	46	45	2.2	97.8
619G	ADMINISTER SUBST-INTERFERE BODY FUNCTION	6231.19.1	0	1	-100.0	n/a
619H	INTRODUCE DRUG INTO THE BODY OF ANOTHER	9719.74	29	29	0.0	58.6
619R	POSSESS DRUG OF DEPEND. -PRESCRIPT DRUG	9719.73.1	601	673	-10.7	99.3
619S	USE DRUG OF DEPEND. -PRESCRIPTION DRUG	9719.75	34	40	-15.0	100.0
619Z	POSSESS DRUG OF DEPEND. -HALLUCINOGEN	9719.73.1	75	52	44.2	97.3
643A	POSS COMM QTY IMP BORDR CONT DRUG-HEROIN	CRIMCODE.307	0	1	-100.0	n/a
647A	IMPORT BORDER CONTROLLED DRUG - CANNABIS	CRIMCODE.307	0	1	-100.0	n/a
649R	POSS MARK QTY BORD CONT DRUG-SUSP IMPORT	CRIMCODE.307	1	16	-93.8	100.0
<i>Sub-Total</i>			<i>10195</i>	<i>10498</i>	<i>-2.9</i>	<i>98.9</i>

GOING EQUIPPED TO STEAL

599A	GOING EQUIPPED TO STEAL/CHEAT	6231.91.1	552	527	4.7	99.1
<i>Sub-Total</i>			<i>552</i>	<i>527</i>	<i>4.7</i>	<i>99.1</i>

JUSTICE PROCEDURES

129BM	HINDER/INCITE OTHER TO HINDER OFFICER	9921.225.A	0	1	-100.0	n/a
511BN	MISCONDUCT OF PUBLIC OFFICIAL	LAW.46	17	21	-19.0	100.0
511BQ	PROVID SUPPORT TO ORG-KNOW IS TERROR ORG	CRIMCODE.102	0	1	-100.0	n/a
511BS	INCITE MISCONDUCT BY PUBLIC OFFICIAL	6231.321G.1	0	1	-100.0	n/a
511BT	HINDER/INTIMIDATE/RESIST PUBLIC OFFICIAL	CRIMCODE.149	0	2	-100.0	n/a
524A	BREACH INTERVENTION ORDER	87/19.22	169	4205	-96.0	95.3
524AG	REFUSE/FAIL TO ANSWER QUESTION	CACC.30.6	6	1	500.0	100.0
524AH	CONTRA INTERIM STALKING INTERVENTN ORDER	08/68.32	25	32	-21.9	84.0
524AI	CONTRA FINAL STALKING INTERVENTN ORDER	08/68.32	31	25	24.0	96.8

n/a - no calculation was possible due to nil recorded crime in 2008/09 or nil single year clearances in 2009/10

OFFENCES RECORDED BY OFFENCE CATEGORY AND OFFENCE CODE, 2009/10

Table A.1

Offence Code	Category/Description	Statutory Reference	Offences Recorded		%	Single Year Cleared	Offence Code	Category/Description	Statutory Reference	Offences Recorded		%	Single Year Cleared
			2009/10 No.	2008/09 No.						2009/10 No.	2008/09 No.		
524AL	PUBLISH NAME/ADDRESS/SCHOOL-ID CHILD	08/68.49.A	1	0	n/a	0.0	528CA	FORCIBLY RESCUE PRISONER	6231.479A	3	7	-57.1	100.0
524AU	CAUSE PUBLISH PICTURE PERS IN PROCEEDING	08/68.49.B	1	0	n/a	0.0	528F	PRISONER-ESCAPE CUSTODY CORRECTIONS/MOPF	6231.479C.1.	60	41	46.3	98.3
524AV	CONTRAVENE FAM VIOLENCE INTERVENTN ORDER	08/52.123.2	7463	3203	133.0	88.3	528FC	ESCAPE FROM CUSTODY FROM POLICE MEMBER	6231.479C.1.	13	16	-18.8	92.3
524AW	CONTRAVENE FAMILY VIOLENCE SAFETY NOTICE	08/52.37.1	0	17	-100.0	n/a	528O	ESCAPE (COMMON LAW)	LAW.28	3	0	n/a	100.0
524AY	CONTRA-FAM VIOLENCE INTERIM INTERVEN ORD	08/52.123.2	438	55	696.4	98.2	528Y	ESCAPE FROM PLACE OF LAWFUL DETENTION	7405.49E.A	1	1	0.0	100.0
524AZ	CONTRA-FAM VIOLENCE FINAL INTERVENT ORDR	08/52.123.2	755	564	33.9	95.0	533A	RESIST POLICE/RESIST ARREST (SUMMARY)	7405.52.1	0	1	-100.0	n/a
524BA	FAIL ATTEND INTERVIEW-ELIGIB COUNSELLING	08/52.129.5	9	1	800.0	100.0	533AE	OBSTRUCT/RESIST OFFICER/MOPF-WILDLIFE	8699.62.1	0	1	-100.0	n/a
524BB	CONTRAVENE ORDER-FAIL ATTEND COUNSELLING	08/52.130.4	33	7	371.4	97.0	533AM	RESIST POLICE	7405.52.1	1855	2309	-19.7	98.4
524BF	CONTRAVENE FAMILY VIOLENCE SAFETY NOTICE	08/52.37.2	170	48	254.2	97.1	533AN	RESIST PERSON ASSISTING POLICE	7405.52.1	4	8	-50.0	100.0
524BG	PUBLISH PROCEEDINGS-IDENTIFY COURT VENUE	05/96.534.1.	1	0	n/a	100.0	533AO	OBSTRUCT POLICE IN EXERCISE OF DUTY	86/127.62.3	1	2	-50.0	100.0
524E	CONTEMPT-IN FACE OF MAGISTRATES COURT	89/51.133	0	1	-100.0	n/a	533AR	HINDER (PART 6A RSA) AUTHORISED PERSON	86/127.84P.3	1	0	n/a	100.0
524J	CONTEMPT OF COUNTY COURT	6230.54	1	0	n/a	0.0	533AS	HINDER POLICE EXERCISING FUNCTION	04/33.153.1	2	0	n/a	100.0
524L	BREACH SUPPRESS ORD/PUBLISH PROCEEDINGS	89/51.126.4	0	6	-100.0	n/a	533C	HINDER POLICE (SUMMARY)	7405.52.1	336	404	-16.8	98.8
524M	FAIL ATTEND INTERVIEW-COUNSELLING REPORT	87/19.8C.5	0	2	-100.0	n/a	533G	DELAY POLICE (SUMMARY)	7405.52.1	1	1	0.0	100.0
524N	FAIL ATTEND COUNSELLING-FAMILY VIOLENCE	87/19.8D.4	1	17	-94.1	100.0	533H	OBSTRUCT POLICE (SUMMARY)	7405.52.1	15	17	-11.8	100.0
524Q	WITNESS REFUSE TO TAKE AN OATH	04/79.36.3	0	1	-100.0	n/a	549A	IMPERSONATE MEMBER OF POLICE FORCE	6338.97	66	64	3.1	72.7
524S	WITNESS FAIL TO TAKE AN OATH	04/79.36.3	1	0	n/a	100.0	549AF	CAUSE FALSE REPORT TO BE MADE TO POLICE	7405.53.1	66	116	-43.1	93.9
524U	FAIL TO ATTEND ON WITNESS SUMMONS	04/79.37.1.A	1	0	n/a	100.0	549B	MAKE FALSE REPORT TO POLICE	7405.53.1	377	350	7.7	96.3
524V	WITNESS FAIL TO ANSWER A QUESTION	04/79.37.2.A	1	0	n/a	0.0	549CG	TAKE/SEND ANYTHING INTO A PRISON	86/117.32.1.	82	70	17.1	92.7
525S	WITNESS GIVE FALSE EVIDENCE IN MAT PART	04/79.38.1	6	0	n/a	100.0	549CI	ACCESSORY-IMPEDE APPREHENSION/PROS ETC	6231.325.1	23	12	91.7	100.0
527A	FAIL TO ANSWER BAIL	9008.30.1	5379	5495	-2.1	98.9	549CJ	CONCEAL OFFENCE FOR BENEFIT	6231.326.1	1	0	n/a	100.0
527AC	BREACH GOOD BEHAVIOUR BOND	89/56.148.1	3	1	200.0	100.0	549CK	REFUSE/FAIL STATE NAME/ADDRESS (CRIMES)	6231.456AA.3	88	92	-4.3	98.9
527AD	FAIL TO COMPLY WITH SENTENCE/ORDER MADE	CCRI.20AC.2	16	11	45.5	100.0	549DM	FAIL/REFUSE TO SUPPLY NAME/ADDRESS	9499.3.2.A	2	1	100.0	50.0
527AF	BREACH OF GOOD BEHAVIOUR BOND	05/96.371.1	51	77	-33.8	96.1	549DP	REFUSE NAME/ADDRESS-EPA ACT	8056.56.2	1	1	0.0	100.0
527G	CONTRAVENE PROCEEDS CRIME RESTR ORDER	CPCR1.52.1	1	0	n/a	100.0	549E	DISOBEY DIRECTION DANG' GOODS INSPECTOR	10189.20.1.B	1	0	n/a	100.0
527H	BREACH OF SUSPENDED SENTENCE ORDER	91/49.31.1	1	2	-50.0	100.0	549F	CONCEAL PSN FROM DANG' GOODS INSPECTOR	10189.20.1.C	0	1	-100.0	n/a
527I	FAILURE TO COMPLY WITH UNDERTAKING ORDER	91/49.79.1	565	483	17.0	96.6	549FK	OBSTRUCT OFFICER/COMMISSION FROM DUTY	58/6254.95.2	0	1	-100.0	n/a
527L	FAILURE TO COMPLY WITH CBO	91/49.47.1	5	1	400.0	100.0	549GZ	STATE FALSE NAME WHEN REQUESTED	6231.456AA.3	412	378	9.0	98.3
527O	BREACH OF SUPERVISION ORDER	8477.41.4	0	1	-100.0	n/a	549HA	STATE FALSE ADDRESS WHEN REQUESTED	6231.456AA.3	69	59	16.9	100.0
527S	FAIL TO COMPLY WITH CONDITIONS OF ORDER	CCRI.20A.5	4	3	33.3	100.0	549HI	ENTER PRISON WHEN UNAUTHORISED	86/117.32.1.	1	1	0.0	100.0
528A	CONVEY ANYTHING PRISON/PRISONER-ESCAPE	6231.479B.B	0	1	-100.0	n/a	549IA	POSSESS EXPLOSIVE WITHOUT BEING LICENSED	10189.21.2	5	7	-28.6	100.0
528AA	ESCAPE FROM LAWFUL CUSTODY	7405.49E.B	45	66	-31.8	100.0	549IF	WILFULLY HINDER OFFICER ON DUTY	6228.107.A	0	6	-100.0	n/a
528AB	ATTEMPT TO ESCAPE FROM LAWFUL CUSTODY	7405.49E.B	7	9	-22.2	100.0	549IO	ATTEMPT TO SEND ANYTHING INTO A PRISON	86/117.32.1.	1	0	n/a	100.0
528AC	ESCAPE FROM LAWFUL DETENTION	7405.49E.B	2	1	100.0	100.0	549IQ	POLICE MEMBER TAKE BRIBE	6338.95.1.A	0	4	-100.0	n/a
528AD	ATTEMPT TO ESCAPE FROM LAWFUL DETENTION	7405.49E.B	2	1	100.0	100.0	549IU	WILFULLY OBSTRUCT OFFICER ON DUTY	6228.107.A	0	1	-100.0	n/a
528B	ESCAPE FROM LAWFUL CUSTODY	7393.8.B	1	1	0.0	0.0	549JC	POSS CLOTH ACCOUTRMENTS -FORCE SUPPLIED	6338.97	1	9	-88.9	100.0
528BD	AIDS PRISONER IN ESCAPING FROM CUSTODY	6231.479B.A	9	7	28.6	100.0	549JH	HINDER AUTH PERSON IN EXECUTION OF DUTY	98/94.129.5.	1	0	n/a	100.0

n/a - no calculation was possible due to nil recorded crime in 2008/09 or nil single year clearances in 2009/10

OFFENCES RECORDED BY OFFENCE CATEGORY AND OFFENCE CODE, 2009/10

Table A.1

Offence Code	Category/Description	Statutory Reference	Offences Recorded		%	Single Year	Offence Code	Category/Description	Statutory Reference	Offences Recorded		%	Single Year
			2009/10 No.	2008/09 No.						Change	Cleared		
549JJ	ENGAGE IN CHILD-RELATED EMPLOYMENT	04/56.68.1.B	5	2	150.0	100.0	549MR	INTRODUCE DRUG INTO YJC	05/96.501.1.	1	0	n/a	100.0
549JK	FURNISH FALSE OR MISLEADING INFORMATION	04/56.47	20	2	900.0	100.0	549S	POLICE MEMBER TAKE BRIBE TO FORGO DUTY	6338.95	0	1	-100.0	n/a
549JL	FAIL COMPLY WITH REPORTING OBLIGATIONS	04/56.46.1	225	114	97.4	99.6	549T	OFFER BRIBE TO MEMBER TO FORGO DUTY	6338.97	5	6	-16.7	100.0
549JM	DISCLOSE PERSONAL INFO FROM REGISTER	04/56.64	1	0	n/a	100.0	593BX	ENTER RESTRICTED AREA W/O GOOD REASON	85/10257.40.	2	1	100.0	100.0
549JQ	GIVE FALSE EVIDENCE AT EXAMINATION	03/52.25.1	5	30	-83.3	100.0	833AF	INTENTIONALLY MOVE EXCISABLE GOODS	CEXC.117A.1	2	0	n/a	100.0
549JT	ACT PREJUD SEC/GOOD ORDER/MANAGEMNT GAOL	SR05/101.13.	228	179	27.4	99.1	849BQ	CONDUCT HIGH FIRE RISK-FIRE DANG PERIOD	6228.39E.1	3	0	n/a	100.0
549JU	THREATEN SEC/GOOD ORDER/MANAGMNT OF GAOL	SR05/101.13.	21	13	61.5	95.2	855E	OBSTRUCT/HINDER INSPECTION	10191.241A	0	1	-100.0	n/a
549JV	ACT PREJUD TO SAFETY OF PERSON IN GAOL	SR05/101.13.	4	3	33.3	100.0							
549JW	ACT PREJUD TO SAFETY ADMIN PERSN OF GAOL	SR05/101.13.	0	2	-100.0	n/a	<i>Sub-Total</i>			<i>19471</i>	<i>18936</i>	<i>2.8</i>	<i>94.2</i>
549JY	THREATEN THE SAFETY OF PERSON IN GAOL	SR05/101.13.	1	0	n/a	100.0	REGULATED PUBLIC ORDER						
549JZ	THREATEN SAFETY OF ADMIN PERSON OF GAOL	SR05/101.13.	2	1	100.0	100.0	199AI	WORK AS PROSTITUTE INFECTED WITH STD	94/102.20.1	0	1	-100.0	n/a
549K	DISOBEY DIRECTION DANG' GOODS INSPECTOR	10189.20.1A	1	0	n/a	100.0	199W	PERMIT DOG TO ATTACK ANIMAL (SOA S8.E)	7405.8.E	9	14	-35.7	100.0
549KB	ACT - MANNER LIKELY CAUSE DAMAGE TO GAOL	SR05/101.13.	2	2	0.0	100.0	429C	DEPOSIT LITTER	8056.45E.1	68	93	-26.9	98.5
549KC	ACT - CAUSE LOSS/DAMAGE TO GAOL PROPERTY	SR05/101.13.	6	5	20.0	100.0	511AZ	HINDER PERSON ENGAGED EMERGENCY ACTIVITY	86/30.36.1	0	1	-100.0	n/a
549KD	THREATEN CAUSE DAMAGE TO POLICE GAOL	SR05/101.13.	1	2	-50.0	100.0	551HN	USE FIREARM ON PRIVATE PROP WO CONSENT	96/66.131.1.	3	4	-25.0	66.7
549KE	THREATEN CAUSE DAMAGE TO GAOL PROPERTY	SR05/101.13.	0	1	-100.0	n/a	571A	PROCURE UNDER 18 TO MAKE OBJECT FILM	10170.11.3	0	1	-100.0	n/a
549KF	ACT IN A DISRUPTIVE MANNER - POLICE GAOL	SR05/101.13.	98	98	0.0	99.0	571AI	KNOWINGLY POSSESS CHILD PORNOGRAPHY	6231.70.1	264	209	26.3	96.2
549KG	ACT IN AN ABUSIVE MANNER - POLICE GAOL	SR05/101.13.	5	11	-54.5	100.0	571AJ	MAKE/PRODUCE CHILD PORNOGRAPHY	6231.68	123	407	-69.8	87.8
549KH	ACT IN AN INDECENT MANNER - POLICE GAOL	SR05/101.13.	7	12	-41.7	100.0	571G	PROCURE MINOR FOR MAKING/PROD CHILD PORN	6231.69.1.B	45	37	21.6	93.3
549KI	USE ABUSIVE LANGUAGE IN A POLICE GAOL	SR05/101.13.	1	0	n/a	100.0	572DL	SELL FILM CLASSIFIED X	95/90.15.1	1	0	n/a	100.0
549KJ	USE INDECENT LANGUAGE IN A POLICE GAOL	SR05/101.13.	2	1	100.0	100.0	572DN	TRANSMIT OBJECTIONABLE MATERIAL	95/90.59.B	12	6	100.0	41.7
549KK	POSSESS ANY THING W/O AUTH-POLICE GAOL	SR05/101.13.	62	56	10.7	96.8	572DQ	EXHIBIT IN PRIVATE TO MINOR "X" FILM	95/90.12.1.B	2	1	100.0	100.0
549KL	GIVE ANYTHING TO DETAINEE IN POLICE GAOL	SR05/101.11.	2	1	100.0	50.0	572EB	USE ON-LINE INFO TO PUBLISH CHILD PORN	95/90.57A	39	14	178.6	97.4
549KM	ATT GIVE ANYTHING - DETAINEE POLICE GAOL	SR05/101.11.	3	4	-25.0	100.0	572EN	EXHIBIT IN PRIVATE TO MINOR "RC" FILM	95/90.12.1.C	1	0	n/a	100.0
549KN	DISOBEY LAWFUL DIRECTION - POLICE GAOL	SR05/101.13.	8	9	-11.1	100.0	572EU	USE ON-LINE INFO TRANSMIT MAT TO MINOR	95/90.58.1	3	1	200.0	66.7
549KQ	RECEIVE ANYTHING-DETAINEE IN POLICE GAOL	SR05/101.11.	2	1	100.0	100.0	572F	MAKE HIGHLY OBJECT FILM-FOR GAIN	10170.11.2	3	1	200.0	100.0
549LF	GIVE ARTICLE W/O AUTHORITY - POLICE GAOL	SR05/101.13.	0	2	-100.0	n/a	591DF	POSSESS/CONSUME LIQUOR IN MCG DRY AREA	SR94/00.13.2	1	0	n/a	100.0
549LG	CONTRAVENE RESTRAINING ORDER	97/108.29.1	1	6	-83.3	100.0	591DW	POSSESS LIQ NOT FROM LIC PREMISES (MCG)	SR94/00.13.1	2	1	100.0	100.0
549LI	HARBOUR A CHILD UNDER AN ORDER	05/96.495.A	5	6	-16.7	100.0	591DZ	FAIL/REFUSE TO LEAVE LIC PREM ON REQUEST	98/94.114.D	0	11	-100.0	n/a
549LJ	COUNSEL/INDUCE/ASSIST CHILD TO BE ABSENT	05/96.496.1.	4	5	-20.0	100.0	591EA	POSSESS LIQUOR UNDER 18 YEARS	98/94.123.1.	640	767	-16.6	99.2
549LN	FAIL GIVE DECLARATION OF PROP INTERESTS	97/108.19C.1	0	1	-100.0	n/a	591EB	CONSUME LIQUOR UNDER 18 YEARS	98/94.123.1.	158	204	-22.5	99.4
549LV	DISCL EXISTENCE OF SUMMONS-WO REASON EXC	6338.86KA.3	0	6	-100.0	n/a	591EE	MINOR FALSELY REPRESENT TO BE 18YRS/OVER	98/94.123.4	34	20	70.0	100.0
549MA	POLICE ACCESS INFO CONTRARY TO DUTY	6338.127A.1	2	0	n/a	100.0	591EF	SUPPLY FALSE EVIDENCE AGE/NAME/ADDRESS	98/94.126.4.	10	3	233.3	100.0
549MJ	POLICE DISCLOSE INFO CONTRARY TO DUTY	6338.127A.1	5	0	n/a	40.0	591EG	PERMIT CONSUME LIQUOR NOT ACCORD LICENCE	98/94.108.1.	14	9	55.6	92.9
549MN	DISCLOSE EXIST WIT SUMM-CONFIDENT NOTICE	08/34.59.1.A	1	0	n/a	100.0	591EH	SUPPLY LIQUOR NOT IN ACCORD WITH LICENCE	98/94.108.1.	123	95	29.5	100.0
549MP	CONTRAVENE POLICE DIRECTION TO MOVE ON	7405.6.4	13	0	n/a	84.6							
549MQ	INTIMIDATE ROAD SAFETY CAMERA OPERATOR	86/127.73A	2	0	n/a	100.0							

n/a - no calculation was possible due to nil recorded crime in 2008/09 or nil single year clearances in 2009/10

OFFENCES RECORDED BY OFFENCE CATEGORY AND OFFENCE CODE, 2009/10

Table A.1

Offence Code	Category/Description	Statutory Reference	Offences Recorded			% Change	Single Year % Cleared	Offence Code	Category/Description	Statutory Reference	Offences Recorded			% Change	Single Year % Cleared
			2009/10 No.	2008/09 No.							2009/10 No.	2008/09 No.			
591EI	MINOR ENTER/REMAIN ON LICENCED PREMISES	98/94.123.1.	35	44	-20.5	100.0	844HV	CREATE AN OBSTRUCTION ON RAIL PREMISES	SR05/69.33	1	0	n/a	100.0		
591EJ	PERMIT DRUNK/DISORD PERSONS ON LIC PREM	98/94.108.1.	55	19	189.5	100.0	844HW	ACT IN WAY LIKELY INTERFERE COMFORT OTHR	SR05/69.29	2	1	100.0	100.0		
591EN	MAKE FALSE/MISLEADING STATEMENT IN APPL	98/94.118.1.	15	14	7.1	100.0	849BH	LIGHT FIRE IN OPEN AIR WITHOUT AUTHORITY	6254.63.1.A	68	84	-19.0	47.1		
591FB	GIVE DOC TO ANOTHER TO GET PROOF OF AGE	98/94.125.2	1	0	n/a	0.0	849BK	LIGHT FIRE DURING PROHIBITED PERIOD	6254.63.2.A	50	46	8.7	80.0		
591FI	FAIL TO DISPLAY REQUIRED NOTICE	98/94.102.1	0	2	-100.0	n/a	849BU	KNOW POSN COMBST SUB/MAT-LKLY CAUSE FIRE	6228.39.C.II	1	0	n/a	100.0		
591HF	REFUSE/FAIL LEAVE LIC PREM ON REQ POLICE	98/94.114.2.	27	29	-6.9	100.0	<i>Sub-Total</i>			<i>1951</i>	<i>2278</i>	<i>-14.4</i>	<i>95.2</i>		
592DA	PERSON ON COMMON GAMING HOUSE	7429.65	0	1	-100.0	n/a	WEAPONS/EXPLOSIVES								
592GE	CONDUCT FUND RAISING APPEAL-W/O CONSENT	10138.36.2	1	0	n/a	100.0	321JS	KNOW/RECK MAKE FALSE/MISLEADING STATE	CSTUD.49.1.A	1	0	n/a	100.0		
592GJ	ALLOW CREDIT BETTING-RACING ACT (RPLD)	6353.116	0	1	-100.0	n/a	321LR	KNOW MAKE STATE FALSE/MISLEAD MAT PART	CSTUD.49.1.D	1	0	n/a	100.0		
592JV	USE COUNTERFEIT GAMING MACHINE TOKEN	91/53.146.4.	0	1	-100.0	n/a	551AU	P/PERS POSS/CARRY/USE SILENCER/PRES ITEM	96/66.5.2	8	15	-46.7	100.0		
592JK	CREDIT BETTING	94/37.119	1	2	-50.0	100.0	551BB	POSS/CARRY/USE UNLIC CAT D L/ARM	96/66.6.4	3	0	n/a	66.7		
592KA	UNLAWFULLY POSSESS A GAMING MACHINE	91/53.7.1	0	1	-100.0	n/a	551BC	POSS/CARRY/USE UNREG CAT D L/ARM	96/66.6.4	4	4	0.0	100.0		
592KB	FAIL TO PRODUCE CERTIFICATE ON DEMAND	6353.92	1	0	n/a	100.0	551BD	POSS/CARRY/USE UNLIC CAT E L/ARM	96/66.6.5	6	12	-50.0	100.0		
592KL	ACCEPT BET OTHER THAN MONEY/DEBIT BET AC	94/37.119.A	0	8	-100.0	n/a	551BE	POSS/CARRY/USE UNREG CAT E L/ARM	96/66.6.5	17	5	240.0	100.0		
593BL	RE-ENT VENUE W/IN 24HR AFT DIRECT TO LVE	03/19.16.3.A	1	2	-50.0	100.0	551BH	POSS/CARRY/USE HANDGUN W/O LICENCE	96/66.7	1	6	-83.3	100.0		
593BM	ENTER PLAYING FIELD W/O LAWFUL REASON	03/19.14.1	2	1	100.0	100.0	551BJ	FAIL TO STORE A/B LONGARM CORRECTLY	96/66.121.1	95	90	5.6	100.0		
595BK	ASSAULT/THREAT PAYMT-ADULT PROSTITUTION	94/102.9.1.A	0	1	-100.0	n/a	551BK	FAIL TO STORE HGUN/C/D L/ARM CORRECTLY	96/66.121.2	8	7	14.3	100.0		
595BM	LIVE OFF EARNINGS OF PROSTITUTION	94/102.10.1	1	3	-66.7	100.0	551BL	FAIL TO STORE E L/ARM CORRECTLY	96/66.121.3	4	4	0.0	100.0		
595BO	INVITE/SOLICIT PROSTITUTION-CLIENT	94/102.12.1	10	5	100.0	100.0	551BM	COLLECTOR FAIL TO STORE CORRECTLY	96/66.122.1	0	1	-100.0	n/a		
595BP	LOITER PROSTITUTION-DEFINED PCE-CLIENT	94/102.12.1	0	1	-100.0	n/a	551BP	AMMO COLLECTOR FAIL TO STORE CORRECTLY	96/66.122.4	2	3	-33.3	100.0		
595BQ	CLIENT LOITER FOR PROSTITUTION-PUB PLACE	94/102.12.2.	7	3	133.3	100.0	551BR	DEALER FAIL TO STORE C/D/HGUN CORRECTLY	96/66.123.2	0	2	-100.0	n/a		
595BS	INVITE/SOLICIT PROSTITUTION-PROSTITUTE	94/102.13.1	7	5	40.0	100.0	551BT	CARRY A/B L/ARM UNSAFE MANNER	96/66.126.1	15	12	25.0	100.0		
595BT	LOITER PROSTITUTION-PROSTITUTE	94/102.13.1	13	24	-45.8	92.3	551BU	CARRY C/D/HGUN UNSAFE MANNER	96/66.126.2	2	3	-33.3	50.0		
595BU	SOLICIT/ACCOST/LOITER-PROSTITUTE	94/102.13.2	64	39	64.1	100.0	551BW	DAMAGE PROPERTY WITH F/ARM	96/66.128	8	7	14.3	50.0		
595BW	PUBLISH ADVERT DESCRIPTION PROSTITUTION	94/102.17.1.	0	1	-100.0	n/a	551BX	USE FIREARM IN A DANGEROUS MANNER	96/66.129	38	22	72.7	81.6		
595CC	PROSTITUTION ADVERT-IMPLY MESSAGE	94/102.17.4.	0	1	-100.0	n/a	551BZ	F/ARM PRIV PROPERTY W/O CONSENT	96/66.131	5	7	-28.6	100.0		
595CM	REFUSE/FAIL GIVE DETAILS AGE-BROTHEL	94/102.59.3.	0	1	-100.0	n/a	551CA	CARRY/USE F/ARM UNDER INFLUENCE	96/66.132	2	5	-60.0	100.0		
595CW	SOLICIT FOR PROSTITUTION IN PUBLIC PLACE	94/102.12.2.	18	13	38.5	100.0	551CD	OWN CATEGORY E LONGARM WITHOUT LICENCE	96/66.135.3	3	3	0.0	100.0		
595CX	INVITE FOR PROSTITUTION IN PUBLIC PLACE	94/102.12.2.	3	4	-25.0	100.0	551CE	PROHIBITED PERSON POSSESS A FIREARM	96/66.5.1	160	118	35.6	97.5		
595CY	SUPPLY ANY FALSE EVIDENCE AS TO AGE	94/102.59.3.	1	2	-50.0	100.0	551CF	PROHIBITED PERSON CARRY A FIREARM	96/66.5.1	3	12	-75.0	100.0		
595DA	OFFER ENTER AGREEMENT CHILD SEX SERVICE	94/102.7.1	1	2	-50.0	100.0	551CG	PROHIBITED PERSON USE A FIREARM	96/66.5.1	10	3	233.3	100.0		
595DC	CAUSE CHILD TO TAKE PART IN PROSTITUTION	94/102.5.1	3	6	-50.0	100.0	551CH	POSS ON COURT PREMISES OFFENSIVE WEAPON	9499.4	34	38	-10.5	100.0		
595DD	INDUCE CHILD TAKE PART IN PROSTITUTION	94/102.5.1	1	1	0.0	100.0	551CJ	CARRY/USE LOADED FIREARM IN PUBLIC PLACE	96/66.130.1	27	23	17.4	66.7		
595DF	KNOW CARRY ON BUS-PROSTITUTN PROV- UNLIC	94/102.22.1.	0	1	-100.0	n/a	551CK	CARRY/USE LOADED FIREARM IN POPULOUS PL	96/66.130.1	20	34	-41.2	85.0		
595DI	CARRY ON BUSINESS-PROSTITUTN PROV-UNLIC	94/102.22.1A	0	6	-100.0	n/a									
595DJ	ENTER AGREEMENT FOR CHILD SEX SERVICE	94/102.7.1	6	1	500.0	100.0									
599FX	W/O REASON EXCUSE DISRUPT CRICKET MATCH	03/19.14.2	0	2	-100.0	n/a									

n/a - no calculation was possible due to nil recorded crime in 2008/09 or nil single year clearances in 2009/10

OFFENCES RECORDED BY OFFENCE CATEGORY AND OFFENCE CODE, 2009/10

Table A.1

Offence Code	Category/Description	Statutory Reference	Offences Recorded			Single Year		Offence Code	Category/Description	Statutory Reference	Offences Recorded			Single Year	
			2009/10 No.	2008/09 No.	% Change	% Cleared	2009/10 No.				2008/09 No.	% Change	% Cleared		
551CL	CARRY/USE LOADED FIREARM IN TOWN	96/66.130.1	6	11	-45.5	100.0	551EI	NON-PROH. USE UNREG CAT C LONGARM UNLIC	96/66.6.3	1	0	n/a	100.0		
551CM	UNLICENCED OWN CATEGORY A LONGARM	96/66.135.1	33	25	32.0	100.0	551EL	POSSESS CAT A/B LONGARM W/O LICENCE	96/66.135.1	62	68	-8.8	98.4		
551CN	UNLICENCED OWN CATEGORY B LONGARM	96/66.135.1	12	9	33.3	100.0	551EM	UNLIC STORE AMMUNITION - INSECURE MANNER	96/66.129A	72	74	-2.7	100.0		
551CO	CARRY FIREARM UNDER INFLUENCE OF ALCOHOL	96/66.132.1	8	9	-11.1	100.0	551EN	UNLIC STORE FIREARM - INSECURE MANNER	96/66.129A	73	103	-29.1	100.0		
551CP	CARRY FIREARM UNDER INFLUENCE OF DRUG	96/66.132.1	1	1	0.0	100.0	551EO	CARRY FIREARM WHILST COMMIT IND/OFFENCE	6231.31A	9	2	350.0	88.9		
551CQ	USE FIREARM UNDER INFLUENCE OF ALCOHOL	96/66.132.1	2	5	-60.0	100.0	551EP	PROHIBITED POSSESS OTHER PRESCRIBED ITEM	96/66.5.2	2	3	-33.3	100.0		
551CT	DISCHARGE BULLET FROM FIREARM W/O CONSENT	96/66.131.1.	4	10	-60.0	50.0	551EQ	FAIL TAKE PRECAUTION FARM NOT STOLEN/LOST	96/66.126.1.	1	1	0.0	100.0		
551CU	UNLICENCED OWN CATEGORY C LONGARM	96/66.135.2	3	4	-25.0	100.0	551EW	POSS F/ARM WITH DEFACED/ALTER SERIAL NO.	96/66.134C	4	11	-63.6	100.0		
551CV	UNLICENCED OWN CATEGORY D LONGARM	96/66.135.2	0	2	-100.0	n/a	551EX	PROH PERSON POSSESS UNREG FIREARM	96/66.5.1A	77	115	-33.0	100.0		
551CW	UNLICENCED OWN HANDGUN	96/66.135.2	15	12	25.0	93.3	551EY	PROH PERSON CARRY UNREG FIREARM	96/66.5.1A	7	2	250.0	100.0		
551CX	CARRY OFFENSIVE WEAPON ON COURT PREMISES	9499.3.3.A	4	5	-20.0	100.0	551EZ	PROH PERSON USE UNREG FIREARM	96/66.5.1A	2	1	100.0	100.0		
551CY	CARRY GUN IN PARK	8702.44.1	3	1	200.0	100.0	551FA	NON-PROH. POSS UNREG CATEGORY A LONGARM	96/66.6A.1	55	70	-21.4	100.0		
551CZ	POSSESS GUN IN PARK	8702.44.1	0	2	-100.0	n/a	551FB	NON-PROH. CARRY UNREG CATEGORY A LONGARM	96/66.6A.1	2	4	-50.0	100.0		
551DB	NON-PROH. POSSESS UNREG CAT A LONGARM	96/66.6.1	92	81	13.6	97.8	551FC	NON-PROH. USE UNREG CATEGORY A LONGARM	96/66.6A.1	1	0	n/a	100.0		
551DC	NON-PROH. USE UNREG CAT A LONGARM	96/66.6.1	3	4	-25.0	100.0	551FD	NON-PROH. POSS UNREG CATEGORY B LONGARM	96/66.6A.1	3	11	-72.7	100.0		
551DD	NON-PROH. POSSESS UNREG LONGARM A UNLIC	96/66.6.1	7	16	-56.3	85.7	551FG	NON-PROH. POSS UNREG CATEGORY C LONGARM	96/66.6A.2	7	5	40.0	100.0		
551DF	NON-PROH. USE UNREG CAT A LONGARM UNLIC	96/66.6.1	0	1	-100.0	n/a	551FJ	NON-PROH. POSS CATEGORY D LONGARM	96/66.6A.2	0	1	-100.0	n/a		
551DG	NON-PROH. POSSESS CAT A LONGARM UNLIC	96/66.6.1	58	66	-12.1	100.0	551FM	NON-PROH. POSS UNREG CATEGORY E LONGARM	96/66.6A.3	11	16	-31.3	100.0		
551DH	NON-PROH. CARRY CAT A LONGARM UNLIC	96/66.6.1	1	6	-83.3	100.0	551FO	NON-PROH. USE CATEGORY E LONGARM	96/66.6A.3	0	4	-100.0	n/a		
551DI	NON-PROH. USE CAT A LONGARM UNLIC	96/66.6.1	6	20	-70.0	100.0	551FP	NON-PROH. POSS GEN CAT HGUN W/O LIC	96/66.7.1	57	68	-16.2	100.0		
551DJ	NON-PROH. CARRY UNREG CAT A LONGARM	96/66.6.1	2	4	-50.0	50.0	551FQ	NON-PROH. CARRY GEN CAT HGUN W/O LIC	96/66.7.1	4	3	33.3	75.0		
551DK	POSSESS A SILENCER WITHOUT PERMIT	96/66.57.1	15	10	50.0	100.0	551FR	NON-PROH. USE GEN CAT HGUN W/O LIC	96/66.7.1	4	1	300.0	75.0		
551DL	POSSESS PRESCRIBED ITEM WITHOUT PERMIT	96/66.57.1	2	0	n/a	100.0	551FS	NON-PROH.POSS CAT E HANDGUN W/O LICENCE	96/66.7.2	37	35	5.7	94.6		
551DM	CARRY SILENCER/PREScribed ITEM WO PERMIT	96/66.57.1	0	1	-100.0	n/a	551FT	NON-PROH.USE CAT E HANDGUN W/O LICENCE	96/66.7.2	3	0	n/a	100.0		
551DP	NON-PROHIBITED POSS UNPRESCRIBED LONGARM	96/66.6.6	11	23	-52.2	100.0	551GB	NON-PROH CARRY G/C/HGUN MANUF > 1.1.47	96/66.7.5	0	1	-100.0	n/a		
551DQ	NON-PROHIBIT CARRY UNPRESCRIBED LONGARM	96/66.6.6	1	0	n/a	100.0	551GM	POSS HANDGUN-BARREL LESS THAN 100MM	96/66.7A.1A	5	1	400.0	100.0		
551DR	NON-PROHIBITED USE UNPRESCRIBED LONGARM	96/66.6.6	1	0	n/a	100.0	551GN	CARRY HANDGUN-BARREL LESS THAN 100MM	96/66.7A.1A	1	0	n/a	100.0		
551DS	NON-PROH. POSSESS CAT B LONGARM UNLIC	96/66.6.2	21	15	40.0	95.2	551HB	POSS UNREGISTERED GENERAL CATEGORY HGUN	96/66.7B.1	249	254	-2.0	98.8		
551DT	NON-PROH. CARRY CAT B LONGARM UNLIC	96/66.6.2	5	0	n/a	100.0	551HC	CARRY UNREGISTERED GENERAL CATEGORY HGUN	96/66.7B.1	6	4	50.0	100.0		
551DV	NON-PROH. POSSESS UNREG CAT B LONGARM	96/66.6.2	7	17	-58.8	100.0	551HD	USE UNREGISTERED GENERAL CATEGORY HGUN	96/66.7B.1	10	19	-47.4	100.0		
551DW	NON-PROH. USE UNREG CAT B LONGARM	96/66.6.2	0	2	-100.0	n/a	551HE	POSS UNREGISTERED CATEGORY E HGUN	96/66.7B.2	15	18	-16.7	100.0		
551DX	NON-PROH. CARRY UNREG CAT B LONGARM	96/66.6.2	0	1	-100.0	n/a	551HH	NON-PROH.CARRY CAT E HANDGUN W/O LICENCE	96/66.7.2	11	4	175.0	90.9		
551DY	NON-PROH. POSSESS UNREG LONGARM B UNLIC	96/66.6.2	1	3	-66.7	100.0	551HJ	FAIL STORE A/B LONG ARM AMMUN CORRECTLY	96/66.121.1A	53	57	-7.0	100.0		
551EB	NON-PROH. POSSESS CAT C LONGARM UNLIC	96/66.6.3	5	7	-28.6	100.0	551HK	ARMED WITH FIREARM WITH CRIMINAL INTENT	6231.31B.2	1	4	-75.0	100.0		
551EC	NON-PROH. CARRY CAT C LONGARM UNLIC	96/66.6.3	0	1	-100.0	n/a	551HL	ARMED- IMITATION FIREARM-CRIMINAL INTENT	6231.31B.2	0	1	-100.0	n/a		
551ED	NON-PROH. USE CAT C LONGARM UNLIC	96/66.6.3	1	0	n/a	100.0	551HM	CARRY FIREARM ON COURT PREMISES	9499.3.3.A	0	1	-100.0	n/a		
551EE	NON-PROH. POSSESS UNREG CAT C LONGARM	96/66.6.3	4	3	33.3	100.0	551HO	DISCHARGE A FIREARM OVER PROHIBITED AREA	CCRI.89A.1	3	0	n/a	66.7		

n/a - no calculation was possible due to nil recorded crime in 2008/09 or nil single year clearances in 2009/10

OFFENCES RECORDED BY OFFENCE CATEGORY AND OFFENCE CODE, 2009/10

Table A.1

Offence		Offences Recorded				Single Year	Offences Recorded		Single Year				
Code	Category/Description	Statutory Reference	2009/10 No.	2008/09 No.	% Change	% Cleared	Statutory Reference	2009/10 No.	2008/09 No.	% Change	% Cleared		
551HQ	POSSESS IMITATION GEN CATEGORY HANDGUN	96/66.7B.1	24	38	-36.8	95.8	559DR	UNLIC DEALER CATEGORY A	96/66.59.1	2	3	-33.3	100.0
551HU	NON-PROH PSN POSS UNREG P/BALL MARKER	96/66.6A.4	1	1	0.0	100.0	559DS	UNLIC DEALER CATEGORY B	96/66.59.1	0	2	-100.0	n/a
551HY	POSSESS FIREARM IN RESERVE	SR01/GGS220.	1	2	-50.0	100.0	559DT	UNLIC DEALER CATEGORY C	96/66.59.2	1	1	0.0	100.0
551HZ	USE LOADED FIREARM-PUBLIC THOROUGHFARE	96/66.130.1	3	0	n/a	100.0	559DV	UNLIC DEALER CATEGORY E	96/66.59.2	0	2	-100.0	n/a
558AA	POSSESS BODY ARMOUR WITHOUT APPROVAL	90/24.8A.1.D	2	1	100.0	100.0	559DW	UNLIC DEALER HANDGUNS	96/66.59.2	0	2	-100.0	n/a
558AB	BRING INTO VICTORIA PROHIBITED WEAPON	90/24.5.1.A	6	4	50.0	100.0	559DY	DEALER FAIL COMPLY LIC CONDS	96/66.68	1	0	n/a	100.0
558AE	MANUFACTURE PROHIBITED WEAPON	90/24.5.1.C	1	0	n/a	100.0	559ED	DEALER FAIL TO SURR F/ARMS/AMMO/LIC	96/66.83	0	1	-100.0	n/a
558AF	SELL PROHIBITED WEAPON	90/24.5.1.C	2	5	-60.0	100.0	559EE	DEALER FAIL TO KEEP REGISTER	96/66.87.1	0	7	-100.0	n/a
558AG	PURCHASE PROHIBITED WEAPON	90/24.5.1.C	7	5	40.0	100.0	559EI	DEALER FAIL TO PRODUCE LICENCE	96/66.90.2	1	0	n/a	100.0
558AH	DISPLAY PROHIBITED WEAPON FOR SALE	90/24.5.1.D	3	2	50.0	100.0	559ER	ACQ A/B L/ARM W/O DEALER/AGENT	96/66.95.1	3	1	200.0	100.0
558AI	ADVERTISE PROHIBITED WEAPON FOR SALE	90/24.5.1.D	1	0	n/a	100.0	559ES	ACQ C/D/HGUN W/O DEALER/AGENT	96/66.95.2	1	2	-50.0	100.0
558AJ	POSS PROH WEAPON W/O EXEMPTION/APPROVAL	90/24.5.1.E	1238	1294	-4.3	99.3	559EU	DISP A/B L/ARM W/O DEALER/AGENT	96/66.96.1	1	0	n/a	100.0
558AK	USE PROH WEAPON W/O EXEMPTION/APPROVAL	90/24.5.1.E	28	13	115.4	89.3	559EV	DISP C/D/HGUN W/O DEALER/AGENT	96/66.96.2	2	1	100.0	100.0
558AL	CARRY PROH WEAPON W/O EXEMPTION/APPROVAL	90/24.5.1.E	45	51	-11.8	95.6	559FI	ACQ A/B L/ARM W/O PERMIT	96/66.102.1	0	3	-100.0	n/a
558AM	POSSESS CONTROLLED WEAPON WITHOUT EXCUSE	90/24.6.1	2142	2209	-3.0	98.6	559FJ	ACQ C/D/HGUN W/O PERMIT	96/66.102.2	1	0	n/a	100.0
558AN	CARRY CONTROLLED WEAPON WITHOUT EXCUSE	90/24.6.1	171	164	4.3	100.0	559FO	FAIL TO NOTIFY BRINGING F/ARM INTO VIC	96/66.115.1	1	1	0.0	100.0
558AO	USE CONTROLLED WEAPON WITHOUT EXCUSE	90/24.6.1	58	55	5.5	98.3	559FP	NOTICE OF BRING IN F/ARM NOT IN APP FORM	96/66.115.2	0	1	-100.0	n/a
558AP	CARRY CONTROLLED WEAPON IN UNSAFE MANNER	90/24.6.2	3	3	0.0	100.0	559FS	DEALER FAIL SUPPLY TRANSACTION DETAILS	96/66.118	1	0	n/a	100.0
558AQ	CARRY CONTROLLED WEAPON-UNSECURE MANNER	90/24.6.2	1	1	0.0	100.0	559FT	FAIL TO SUPPLY SPECIFIED INFO TO CCP	96/66.119.2	0	1	-100.0	n/a
558AV	ARMED- PROHIBITED WEAPON-CRIMINAL INTENT	6231.31B.2	2	7	-71.4	100.0	559FU	FAIL TO PRODUCE F/ARM	96/66.120	1	0	n/a	100.0
558AW	ARMED- CONTROLLED WEAPON-CRIMINAL INTENT	6231.31B.2	8	10	-20.0	87.5	559FV	POSSESS AMMO W/O LICENCE	96/66.124.1	249	290	-14.1	98.4
558AZ	POSS CONTROL WPN IMMED VICINITY LIC PREM	90/24.6.1A	1	7	-85.7	100.0	559FW	LICENCE HOLDER POSSESS UNSUITABLE AMMUN	96/66.124.2	5	6	-16.7	100.0
558BA	FAIL PROD CONTROLLED WEAPON ON REQUEST	90/24.10.5	0	1	-100.0	n/a	559FY	DISPOSE OF AMMO TO UNLIC PERSON	96/66.125	1	1	0.0	100.0
558BB	POSSESS DANGEROUS ARTICLE IN PUBLIC PLCE	90/24.7.1	664	694	-4.3	99.2	559FZ	CARRY AMMO UNSAFE MANNER	96/66.126.4	18	17	5.9	100.0
558BC	CARRY DANGEROUS ARTICLE IN PUBLIC PLACE	90/24.7.1	184	183	0.5	98.9	559GA	PERMIT UNLIC PERSON CARRY A/B L/ARM	96/66.127.1	2	5	-60.0	100.0
558BD	POSS DANG ARTCLE IMMED VICINITY LIC PREM	90/24.7.1A	1	1	0.0	100.0	559GE	SHORTEN BARREL OF L/ARM	96/66.134.1	13	12	8.3	100.0
558BE	POSS PROHIB WPN IMMED VICINITY LIC PREM	90/24.5.1A	3	1	200.0	100.0	559GF	ALTER PERMANENTLY INOPERABLE F/ARM	96/66.134.2	0	1	-100.0	n/a
558W	POSSESS A DANGEROUS ARTICLE	90/24.7.1	1	0	n/a	100.0	559GG	ALTER FIREARM ID	96/66.134.3	3	2	50.0	100.0
558Y	SEND DANGEROUS ARTICLE IN POST	CCRI.85X.2	0	2	-100.0	n/a	559GH	DISPOSE OF FIREARM TO UNDER 18	96/66.136	2	0	n/a	100.0
559CT	FAIL DELIVER UP DEFENCE FORCE ARMS ETC	CDEF.79.1.B	1	0	n/a	100.0	559GI	ALTER LIC ETC	96/66.137	0	1	-100.0	n/a
559CW	ACQ/DISP/POSS/CARRY AMMO W/O COL/LIC	96/66.8	2	3	-33.3	100.0	559GK	FAIL NOTIFY CHANGE OF ADDRESS	96/66.139	0	1	-100.0	n/a
559CX	FAIL TO COMPLY LIC CONDITIONS - CAT A	96/66.36.1	2	2	0.0	100.0	559GL	FAIL NOTIFY LOSS/THEFT/DESTRUCTION	96/66.140	2	0	n/a	100.0
559CY	FAIL TO COMPLY LIC CONDITIONS - CAT B	96/66.36.1	2	1	100.0	100.0	559GN	FAIL COMPLY WITH JUNIOR LIC CONDITION	96/66.36.4	3	3	0.0	100.0
559CZ	FAIL TO COMPLY LIC CONDITIONS - CAT C	96/66.36.2	1	1	0.0	100.0	559GR	DEALER FAIL STORE AMMUNITION CORRECTLY	96/66.123.4	1	0	n/a	100.0
559DB	FAIL TO COMPLY LIC CONDITIONS - HGUN	96/66.36.2	2	1	100.0	100.0	559HI	ACQUIRE GENERAL CAT HANDGUN WO PERMIT	96/66.102.2A	4	0	n/a	100.0
559DG	FAIL DISPOSE CAT A F/ARM LIC EXP/VARIED	96/66.45.3	0	2	-100.0	n/a	559HM	PERMIT UNLICENSED PERSON ACCESS TO HGUN	96/66.127.2A	1	2	-50.0	100.0
559DK	FAIL DISPOSE HGUN LIC EXP/VARIED	96/66.45.4	1	0	n/a	100.0	559HN	PERMIT UNLICENSED PERSON TO CARRY HGUN	96/66.127.2A	0	3	-100.0	n/a

n/a - no calculation was possible due to nil recorded crime in 2008/09 or nil single year clearances in 2009/10

OFFENCES RECORDED BY OFFENCE CATEGORY AND OFFENCE CODE, 2009/10

Table A.1

Offence		Offences Recorded				Single Year		Offences Recorded		Single Year			
		Statutory Reference	2009/10 No.	2008/09 No.	% Change	% Cleared	Statutory Reference			2009/10 No.	2008/09 No.	% Change	% Cleared
Code	Category/Description						Code	Category/Description					
559HO	PERMIT UNLICENSED PERSON TO USE HGUN	96/66.127.2A	0	1	-100.0	n/a	832BH	USE CARRIAGE SERVICE TO MENACE/HARASS	CCRI.85ZE.1.	0	1	-100.0	n/a
559HP	ALTER F/ARM TO DIFF CATEGORY W/O CONSENT	96/66.134A	1	1	0.0	100.0	832BJ	USE POSTAL SERVICE TO MENACE/HARASS	CCRI.85S.1.A	21	18	16.7	47.6
559HR	ACQUIRE G/C/HGUN WO F/ARM DEALER IN TRAN	96/66.95.2A	1	0	n/a	100.0	832BK	USE POSTAL SERVICE IN OFFENSIVE MANNER	CCRI.85S.1.B	0	2	-100.0	n/a
559HT	DISPOSE G/C/HGUN WO F/ARM DEALER IN TRAN	96/66.96.2A	0	1	-100.0	n/a	832BL	USE A CARRIAGE SERVICE TO MENACE	CRIMCODE.474	524	617	-15.1	76.3
559HY	FAIL STORE LESS THAN 15 CAT A OR B F/ARM	96/66.122.1A	0	1	-100.0	n/a	832BM	USE A CARRIAGE SERVICE TO HARASS	CRIMCODE.474	584	628	-7.0	86.8
559IF	ENGAGE PROHIB PSN TO ACT AS AGENT IN BUS	96/66.75B.B	0	1	-100.0	n/a	832BN	USE A CARRIAGE SERVICE TO OFFEND	CRIMCODE.474	175	62	182.3	84.6
559IK	POSS WEAPON-LANDSIDE SEC ZONE(GENERAL)	CAVTS.46.3	1	0	n/a	100.0	832CA	USE TELECOMMUNICATIONS SERVICE TO HARASS	CR75/131.38.	40	0	n/a	70.0
856AI	WO APPROVAL MANU/STORE UNAUTH EXPLOSIVES	10189.54.5	40	51	-21.6	100.0	832R	USE TRANSMITTER-INTERFERE SAFETY PERSONS	CRAD.65.6	0	1	-100.0	n/a
856AJ	WO APPROVAL SELL/USE UNAUTH EXPLOSIVES	10189.54.5	9	18	-50.0	88.9							
856AN	POSSESS EXPLOSIVE-W/OOUT LAWFUL OCCASION	10189.37.4	1	1	0.0	100.0							
856AO	EXPLOSIVE ON PREM-QTY MORE THAN NECESS	10189.37.4	1	0	n/a	100.0							
856AS	POSSESS PROHIBITED FIREWORKS	SR00/61.803.	57	79	-27.8	98.2	<i>Sub-Total</i>			<i>2935</i>	<i>2846</i>	<i>3.1</i>	<i>79.3</i>
856AU	STORE EXPL GREATER THAN SPECIF-W/O LIC	SR00/61.403.	1	1	0.0	100.0	BEHAVIOUR IN PUBLIC						
856BA	MAKE EXPLOSIVE SUBS ENDANGER LIFE	6231.317.3.B	2	2	0.0	100.0	595BB	CAUSE/INDUCE CHILD TAKE PART PROSTN	86/124.6	0	1	-100.0	n/a
856BB	MAKE EXP'SIVE SUBS INJURY PROP	6231.317.3.B	1	3	-66.7	100.0	596A	DRUNK IN PUBLIC PLACE	7405.13	99	28	253.6	69.7
856BC	POSS EXPLOSIVE SUBS ENDANGER LIFE	6231.317.3.B	0	2	-100.0	n/a	596B	DRUNK AND DISORDERLY IN PUBLIC PLACE	7405.14	9	6	50.0	77.8
856BD	POSS EXPLOSIVE SUBS INJURY PROP	6231.317.3.B	3	2	50.0	100.0	596D	BEHAVE DISORDERLY MANNER WHILST DRUNK	7405.16.A	0	5	-100.0	n/a
856BE	WO APPROVAL TRANSPORT UNAUTH EXPLOSIVES	10189.54.5	1	0	n/a	100.0	596E	BEHAVE RIOTOUS MANNER WHILST DRUNK	7405.16.A	14	16	-12.5	100.0
856BF	DISCHARGE DISPLAY FIREWORKS W/O LICENCE	SR00/61.808.	0	1	-100.0	n/a	599AG	INDECENT/OBSCENE DISPLAY IN PUBLIC PLACE	7405.17.1.B	6	16	-62.5	16.7
856CA	MAKE EXPLOSIVE SUBSTANCE W/O EXCUSE	6231.317.4	61	39	56.4	85.2	599AI	INDECENT/OBSCENE EXHIBIT IN PUBLIC PLACE	7405.17.1.B	2	0	n/a	100.0
856CB	POSSESS EXPLOSIVE SUBSTANCE W/O EXCUSE	6231.317.4	38	34	11.8	86.8	599AK	USE ABUSIVE WORDS IN PUBLIC PLACE	7405.17.1.C	49	46	6.5	87.8
856CC	USE PROHIBITED FIREWORKS	SR00/61.803.	1	1	0.0	100.0	599AL	USE INSULTING WORDS IN PUBLIC PLACE	7405.17.1.C	152	156	-2.6	98.0
856CF	SELL PROHIBITED FIREWORKS	SR00/61.803.	0	4	-100.0	n/a	599AM	USE OBSCENE LANGUAGE IN PUBLIC PLACE	7405.17.1.C	97	92	5.4	96.9
856CG	STORE PROHIBITED FIREWORKS	SR00/61.803.	2	0	n/a	100.0	599AN	BEHAVE IN INSULTING MANNER- PUBLIC PLACE	7405.17.1.D	32	27	18.5	90.6
856CI	ATT. TO POSSESS EXPLOSIVE SUBSTANCE	6231.321M	2	0	n/a	100.0	599AO	BEHAVE IN RIOTOUS MANNER IN PUBLIC PLACE	7405.17.1.D	220	223	-1.3	97.3
856CJ	POSSESS DISTRESS SIGNAL WO REASON EXCUSE	SR00/61.831.	1	1	0.0	100.0	599AP	DISTURB RELIGIOUS WORSHIP	7405.21.1	0	1	-100.0	n/a
856CK	WO APPROVAL IMPORT UNAUTH EXPLOSIVES	10189.54.5	1	0	n/a	100.0	599AY	SET OFF FIREWORKS W/O PERMISSION	7405.4.J	16	44	-63.6	75.0
856CN	CAUSE EXPLOSIVE TO BE CARRIED BY POST	CRIMCODE.471	1	0	n/a	0.0	599BE	LEAVE DANGEROUS FORMATION UNGUARDED	7405.7.B	0	2	-100.0	n/a
<i>Sub-Total</i>			<i>6817</i>	<i>7155</i>	<i>-4.7</i>	<i>98.2</i>	599CF	OBSTRUCT ROAD BY GOODS	7405.4.E	0	3	-100.0	n/a
HARRASSMENT							599CY	PUBLIC NUISANCE (COMMON LAW)	LAW.14	23	8	187.5	87.0
199AB	STALK ANOTHER PERSON (CRIMES ACT)	6231.21A.1	1587	1512	5.0	77.6	599D	BILL/PLACARD POSTING (SOA S10.1)	7405.10.1	32	73	-56.2	90.6
832AJ	TAMPER/INTERFERE PROPERTY AUST POST	CCRI.85V.1	2	0	n/a	50.0	599DC	UNLAWFUL ASSEMBLY (COMMON LAW)	LAW.17	21	12	75.0	100.0
832AZ	INTERCEPT A COMMUNICATION	CTELI.7.1.A	2	0	n/a	100.0	599E	DEFACE/PAINT ANY STRUCTURE W/O CONSENT	7405.10.1	7	5	40.0	42.9
832BG	USE LISTENING DEVICE	99/21.6.1	0	5	-100.0	n/a	599EO	BEHAVE OFFENSIVE MANNER TO PROSTITUTE	94/102.16.A	1	0	n/a	100.0
							599EY	LOITER WITH INTENT COMMIT INDICT OFFENCE	7393.7.1.F	0	1	-100.0	n/a
							599F	USE THREATENING WORDS PUBLIC PLACE	7405.17.1.C	398	404	-1.5	95.5
							599FB	INTENT/RECK LOITER IN/NEAR CHILD PUB PLC	94/102.12.1.	1	3	-66.7	100.0

n/a - no calculation was possible due to nil recorded crime in 2008/09 or nil single year clearances in 2009/10

OFFENCES RECORDED BY OFFENCE CATEGORY AND OFFENCE CODE, 2009/10

Table A.1

Offence Code	Category/Description	Statutory Reference	Offences Recorded		% Change	Single Year Cleared	Offence Code	Category/Description	Statutory Reference	Offences Recorded		% Change	Single Year Cleared
			2009/10 No.	2008/09 No.						2009/10 No.	2008/09 No.		
599FE	OBSTRUCT ROAD BY ASSEMBLAGE OF PERSONS	7405.4.E	0	3	-100.0	n/a	199AG	BOMB HOAX-MAKE STATEMENT/CONVEY INFO	6231.317A.2	86	107	-19.6	60.5
599FL	USE PROFANE LANGUAGE IN PUBLIC PLACE	7405.17.1.C	2	3	-33.3	100.0	199AZ	BOMB HOAX - CAUSE PUBLIC NUISANCE	LAW.41	10	1	900.0	0.0
599FY	KNOWN THIEF LOITER IN PUBLIC PLACE	7405.49B.1	100	142	-29.6	96.0	199BA	MAKE THREAT CONTAM GOODS INT CAUSE ALARM	6231.250.1.A	0	3	-100.0	n/a
599FZ	REPUTED THIEF LOITER IN PUBLIC PLACE	7405.49B.1	27	38	-28.9	100.0	199I	PLACE OBSTRUCTION ON RAILWAY	6231.232	0	3	-100.0	n/a
599G	USE INDECENT LANGUAGE PUBLIC PLACE	7405.17.1.C	331	378	-12.4	98.8	199L	SET TRAP INTENT TO KILL	6231.25	0	1	-100.0	n/a
599GA	KNOWN DRUG RELATED OFFENDER - LOITER	7405.49B.1	5	8	-37.5	100.0	221A	BLACKMAIL	6231.87	97	86	12.8	76.3
599GB	REPUTED DRUG RELATED OFFENDER - LOITER	7405.49B.1	0	2	-100.0	n/a	221C	EXTORT WITH THREAT TO DESTROY PROPERTY	6231.28	14	13	7.7	85.7
599GC	BE DISGUISED WITH UNLAWFUL INTENT	7405.49C.A	3	7	-57.1	100.0	319E	POSSESS HOUSEBREAKING IMPLEMENTS	7405.49D.1	28	35	-20.0	96.4
599GE	HAVE ARTICLE OF DISGUISE-UNLAWFUL INTENT	7405.49C.B	7	18	-61.1	100.0	319F	HAVE CUSTODY OF HOUSEBREAKING IMPLEMENTS	7405.49D.1	1	3	-66.7	100.0
599GI	BEHAVE IN DISORDERLY MANNER ON RAIL PREM	SR05/69.28.B	3	8	-62.5	100.0	321CI	SOLICITOR-PRACTICE W/O QUALIFICATIONS	6291.90.6	6	3	100.0	100.0
599GJ	BEHAVE IN RIOTOUS MANNER - RAIL PREMISES	SR05/69.28.B	2	5	-60.0	100.0	321DF	IMPROPER USE DEFENCE SERVICE DECORATION	CDEF.80B.1	1	0	n/a	100.0
599GL	LOITER W/O REASONABLE EXCUSE PUBLIC PLC	6231.60B.2	23	13	76.9	95.7	321EQ	FAIL TO NOTIFY LICENCE CHANGE-LMCT	86/104.20	0	1	-100.0	n/a
599GN	USE INDECENT LANGUAGE OR ABUSIVE WORDS	7405.17.1.C	673	330	103.9	99.9	321FP	COMMERCIAL AGENT-RECEIVE ANY MONEY	7494.38.1	0	1	-100.0	n/a
599GO	BEHAVE RIOTOUS INDECENT OFFENSIVE MANNER	7405.17.1.D	4915	3005	63.6	99.7	321MP	UNAUTH OBSTRUCT LAWFUL USE OF COMPUTER	CCRI.76E.B	0	2	-100.0	n/a
599GR	USE THREATENING LANGUAGE - RAIL PREMISES	SR05/69.28.A	0	2	-100.0	n/a	321MQ	UNAUTH INTERFERE WITH COMPUTER	CCRI.76E.B	20	2	900.0	5.0
599GZ	ATT COMMIT ACT OUTRAGING PUBLIC DECENCY	6231.321M	1	0	n/a	100.0	321SD	MAKE A INCORRECT RECORD	SR09/118.234	1	0	n/a	100.0
599H	BEHAVE IN INDECENT MANNER PUBLIC PLACE	7405.17.1.D	54	62	-12.9	90.7	322U	CONTRAVENE CONFIS' PROFITS PROD' ORDER	86/101.41F	1	3	-66.7	100.0
599HA	COMMIT AN ACT OUTRAGING PUBLIC DECENCY	LAW.51	1	0	n/a	100.0	323Q	POSSESS TOOL/DIE TO COUNTERFEIT MONEY	CCRIC.11.1.C	0	3	-100.0	n/a
599HC	BEHAVE IN DISORDERLY MANNER PUBLIC PLACE	7405.17A	14	0	n/a	92.9	323S	POSSESS PAPER/INK TO COUNTERFEIT MONEY	CCRIC.11.2.B	0	1	-100.0	n/a
599I	BEHAVE IN OFFENSIVE MANNER PUBLIC PLACE	7405.17.1.D	925	1231	-24.9	95.1	331F	RECEIVE/POSSESS PROCEEDS OF CRIME	CPCRI.82.1	0	1	-100.0	n/a
844HT	COMMIT A NUISANCE ON RAIL PREMISES	SR05/69.29	1	1	0.0	100.0	351D	TAMPER WITH MOTOR VEHICLE	86/127.70.1	271	288	-5.9	50.6
<i>Sub-Total</i>			<i>8266</i>	<i>6428</i>	<i>28.6</i>	<i>98.0</i>	351E	INTERFERE WITH MOTOR VEHICLE	86/127.70.1	88	84	4.8	69.3
OTHER							351H	INTERFERE EQUIP FITTED/ATTACHED MOTOR VEH	86/127.70.1A	2	4	-50.0	100.0
121H	DRIVE MANNER DANGEROUS CAUSE SERIOUS INJ	6231.319.1	33	28	17.9	93.9	399AB	FAIL PROD EVID CONC EMENT-PASSENGER VEH	SR06/86.9.3	2	0	n/a	100.0
121I	DRIVE DANGEROUS SPEED CAUSE SERIOUS INJ	6231.319.1	3	2	50.0	100.0	399AC	FAIL COMPLY WITH REQ-PRODUCE CONCESSION	9921.221AA.2	4	4	0.0	100.0
192D	LEAVE CHILD UNSUPERVISED/UNCARED FOR	89/56.262.1	0	1	-100.0	n/a	399AD	FAIL HAVE VALID TICKET IN PASSENGER VEH	SR06/86.6.1	26	20	30.0	96.2
192I	LEAVE CHILD WITHOUT SUPERVISION OR CARE	05/96.494.1	60	68	-11.8	100.0	399G	TRAVEL WITHOUT VALID TICKET-PTC	9921.221.3	0	4	-100.0	n/a
192J	FAIL ACT-RES SIGNIF HARM PHYS DEV/HEALTH	05/96.493.1.	3	1	200.0	100.0	399W	FAIL PROD VALID TICKET-PASSENGER VEHICLE	SR06/86.7.2	35	40	-12.5	97.1
192K	ACTION RESULT EMOT/PSYCH HARM TO CHILD	05/96.493.1.	1	1	0.0	100.0	399X	FAIL PROD VALID TICKET-DESIGNATED AREA	SR06/86.8.2	31	41	-24.4	100.0
193AB	TAMPER WITH AIRCRAFT	CCIV.24.2	1	0	n/a	0.0	399Y	FAIL HAVE VALID TICKET - DESIGNATED AREA	SR06/86.6.2	7	12	-41.7	100.0
193D	THREATEN SAFETY OF AIRCRAFT	6231.246E	1	0	n/a	100.0	399Z	FAIL PROD EVID CONC EMENT-DESIGND AREA	SR06/86.10.3	2	4	-50.0	50.0
198C	PUBLISH DEFAMATORY LIBEL	6420.10.2	0	1	-100.0	n/a	419BS	INTERFERE WITH PROPERTY OF AUTH/BRIGADE	6228.107.B	5	3	66.7	100.0
199AE	INTEND BOMB HOAX-PLACE ARTICLE/SUBSTANCE	6231.317A.1.	6	5	20.0	50.0	421AA	EPA-DUMP INDUSTRIAL WASTE	8056.27A.2	1	1	0.0	0.0
199AF	INTEND BOMB HOAX-SEND ARTICLE/SUBSTANCE	6231.317A.1.	4	0	n/a	0.0	421AE	EMIT UNREASONABLE NOISE FROM RESIDENCE	8056.48A.3	8	12	-33.3	100.0
							421I	FAIL TO COMPLY DIRECTION TO ABATE NOISE	8056.48A.8	19	17	11.8	94.7
							421J	FAIL ABATE NOISE IN ENTERTAINMENT VENUE	8056.48AB.4	1	1	0.0	100.0
							421K	OWNER/DRIVER VEH-EMIT EXCESS' NOISE-EPA	8056.48B.1	2	1	100.0	100.0

n/a - no calculation was possible due to nil recorded crime in 2008/09 or nil single year clearances in 2009/10

OFFENCES RECORDED BY OFFENCE CATEGORY AND OFFENCE CODE, 2009/10

Table A.1

Offence Code	Category/Description	Statutory Reference	Offences Recorded			% Change	Single Year Cleared	Offence Code	Category/Description	Statutory Reference	Offences Recorded			% Change	Single Year Cleared
			2009/10 No.	2008/09 No.							2009/10 No.	2008/09 No.			
421L	OWNER BOAT-EMIT EXCESSIVE NOISE-EPA	8056.48C.1	1	0	n/a	100.0	549IS	FAIL TO APPEAR AS REQUIRED BY SUMMONS	CHEA.106D.A	1	6	-83.3	0.0		
421O	SUFFER UNREASONABLE NOISE-RESIDENCE-EPA	8056.48A.3	0	1	-100.0	n/a	549JD	POSSESS ANY ARMS SUPPLIED TO FORCE	6338.97	1	0	n/a	100.0		
423AB	REMOVE SAND/SOIL FROM STATE WILDLIFE	8699.21	0	1	-100.0	n/a	549JF	POSSESS APPOINTMENTS SUPPLIED TO FORCE	6338.97	0	1	-100.0	n/a		
423AC	INTERFERE FLOW OF WATER INTO/OUT WILDLIF	8699.21	0	2	-100.0	n/a	549LK	OBSTRUCT OPERATIONAL STAFF - AMBULANCE	7405.51.1	1	0	n/a	100.0		
423AD	INTERFERE/DAMAGE ANY STRUCTURE (WILDLIFE	8699.21	4	0	n/a	100.0	551ER	UNLIC STORE F'ARM/AMMUN-INSECURE MANNER	96/66.129A	8	12	-33.3	100.0		
423AG	HUNTS/DISTURBS WILDLIFE FROM STATE WILD	8699.2	0	1	-100.0	n/a	551ES	FAIL STORE HGUN/CD L'ARM AMMUN CORRECTLY	96/66.121.2A	8	6	33.3	87.5		
423AM	TAKES/DESTROYS/DAMAGES NATIVE FLORA	8699.21	0	1	-100.0	n/a	552A	EXPLODE EXPLOSIVES-CARELESSLY (D' GOODS)	10189.37.1.B	2	15	-86.7	0.0		
423AP	WILDLIFE ACT-ANY UNLIC ACTIVITY (RPLD)	8699.26	3	0	n/a	100.0	552B	CAUSE EXPLOSION-CARELESSLY (D' GOODS)	10189.37.1.C	0	2	-100.0	n/a		
423AU	TAKE/KEEP/BREED/POSSESS WILDLIFE W/O LIC	8699.22.1	3	1	200.0	100.0	559IE	FAIL KEEP RECORD SALES - PROHIB WEAPONS	90/24.5B.1	0	1	-100.0	n/a		
423AV	HUNT/TAKE ANY GAME-NO GAME LICENCE	8699.22A.1	0	1	-100.0	n/a	571E	POSSESS CHILD PORN FOR USE-CARRIAGE SERV	CRIMCODE.474	4	4	0.0	75.0		
423AW	CONTRAVENE CONDITION ON GAME LICENCE	8699.22A.8	2	0	n/a	100.0	571F	USE CARRIAGE SERVICE - ACCESS CHILD PORN	CRIMCODE.474	4	9	-55.6	100.0		
423BJ	HUNT/TAKE GAME IN CLOSE SEASON	8699.47	3	2	50.0	100.0	591EK	OTHER THAN LIC/PERM SUPPLY LIQ TO MINOR	98/94.119.3.	42	62	-32.3	97.6		
423BN	POSSESS TRAP/SNARE/NET NEAR LAKE/RESERVE	8699.53	0	1	-100.0	n/a	591EL	SUPPLY LIQUOR TO INTOXICATED PERSON	98/94.108.1.	27	19	42.1	100.0		
423BU	POSSESS THREATENED WILDLIFE	8699.45.1	0	1	-100.0	n/a	591EM	SELL LIQUOR - NOT A LICENSEE	98/94.107.1	11	18	-38.9	100.0		
423C	INJURE WILDLIFE IN NATURE RESERVE	8699.21.3	0	1	-100.0	n/a	591EO	CONSUME LIQUOR ON UNLICENSED PREMISES	98/94.113.1.	0	1	-100.0	n/a		
423CS	TAKE WILDLIFE WITH TRAP/SNARE/NET	8699.53	0	2	-100.0	n/a	591EP	RECEIVE LIQUOR UNDER 18 YEARS	98/94.123.1.	0	4	-100.0	n/a		
423CW	TAKE PROTECTED WILDLIFE	8699.43.1	2	3	-33.3	100.0	591EQ	FALSELY INDICATE PREMISES ARE LICENSED	98/94.116.A	1	1	0.0	100.0		
423D	HUNT PROTECTED WILDLIFE	8699.43.1	2	6	-66.7	100.0	591ES	LIQ LICENSEE-FAIL TO KEEP RESIDENTS REG	98/94.100.A	0	1	-100.0	n/a		
423DG	POSSESS PROTECTED WILDLIFE	8699.47.1	2	5	-60.0	100.0	591ET	KNOW GIVE EVIDENCE OF AGE DOC TO ANOTHER	98/94.124.1.	2	2	0.0	50.0		
423DI	HUNT WILDLIFE IN WILDLIFE RESERVE	8699.35.2	0	2	-100.0	n/a	591EU	GIVE FALSE PARTICULARS AGE/NAME/ADDRESS	98/94.126.4.	6	5	20.0	100.0		
423DJ	WILFULLY DISTURB WILDLIFE-NATURE RESERVE	8699.21.3	1	0	n/a	100.0	591EV	ALLOW MINOR ON LICENSED PREMISES	98/94.120.1	8	9	-11.1	100.0		
423E	DESTROY PROTECTED WILDLIFE	8699.43.1	3	5	-40.0	66.7	591EW	OBTAIN LIQUOR IN MAN NOT AUTH-LIC PREM	98/94.114.A.	2	0	n/a	100.0		
423F	POSS REG SPOTLIGHT/FIREARM-DEER HABITAT	SR01/90.33.2	7	3	133.3	85.7	591EX	SUPPLY LIQUOR ON UNLICENSED PREMISES	98/94.113.1.	0	1	-100.0	n/a		
423G	POSS/CONTROL WILDLIFE-CONTRAVENTN OF ACT	8699.47D.1	3	2	50.0	100.0	591EY	MAKE A FALSE EVIDENCE OF AGE DOCUMENT	98/94.124.3.	1	2	-50.0	100.0		
423HJ	USE ARTIFICIAL LIGHT HUNT/TAKE WILDLIFE	SR02/50.8.4	1	0	n/a	100.0	591EZ	FAIL TO DISPLAY LICENCE/PERMIT ON PREM	98/94.101	0	7	-100.0	n/a		
429AE	CONTRAVENE DETER-CAUSE VEH REMAIN AREA	SR03/74.40.2	4	0	n/a	100.0	591FC	WILF/NEGL DEFACE EVIDENCE OF AGE DOC	98/94.124.2	5	5	0.0	100.0		
429BJ	DEPOSIT WASTE PROD/REFUSE/RUBBISH-UNAUTH	58/6254.96.P	1	0	n/a	0.0	591FD	ON LIC PREMISES SUPPLY LIQUOR UNDER 18	98/94.119.2	3	8	-62.5	100.0		
429BN	CONTROL MOVING VEH - LITTER NOT SECURE	8056.45U.2	1	1	0.0	100.0	591FE	MINOR - PURCHASE LIQUOR	98/94.123.1.	1	1	0.0	100.0		
429D	SET FIRE TO LITTER RECEPACLE	8056.45T.2	25	40	-37.5	12.0	591FF	FAIL TO NOTIFY- DIRECTOR CEASING TO ACT	98/94.103.1	0	1	-100.0	n/a		
429F	FAIL TO REMOVE LITTER	8056.45V	0	1	-100.0	n/a	591FG	PERMIT SUPPLY LIQUOR NOT ACCORD LICENCE	98/94.108.1.	1	3	-66.7	100.0		
429M	AGGRAVATED LITTERING	8056.45F	30	49	-38.8	76.7	591FH	BODY CORP - ALLOW DIRECTOR W/O APPROVAL	98/94.103.2	1	0	n/a	100.0		
511BI	FALSE REPORT EMERGENCY AMBULANCE SERVICE	86/114.39AA	0	4	-100.0	n/a	591FL	POSSESS OPEN LIQUOR CONTAINER-RAIL VEH	SR05/69.24.2	10	9	11.1	100.0		
511BO	HINDER OPERATIONAL STAFF - AMBULANCE	7405.51.1	5	1	400.0	80.0	591FM	POSSESS OPEN LIQUOR CONTAINER-RAIL PREM	SR05/69.24.2	15	29	-48.3	100.0		
511L	IMPERSONATE MEMBER DEFENCE FORCES	CDEF.80	1	0	n/a	100.0	591FO	PASS OFF DOC NOT RELATED- PROOF AGE CARD	98/94.125.1.	1	0	n/a	100.0		
511M	IMPERSONATE RETURNED SOLDIER ETC	CDEF.80A.1	1	0	n/a	100.0	591FP	ENTER DESIGNATED AREA - BANNING NOTICE	98/94.148F.1	1	4	-75.0	100.0		
525R	DIVULGE INFORMATION	91/15.10	2	0	n/a	100.0	591FQ	RE-ENTER DESIGNATED AREA-BANNING NOTICE	98/94.148F.1	4	4	0.0	100.0		
528E	ESCAPE FROM PRISON/POLICE GAOL	6231.479C.1.	13	18	-27.8	100.0	591FY	OFFER LIQUOR FOR SALE - NOT A LICENSEE	98/94.107.1	2	1	100.0	100.0		

n/a - no calculation was possible due to nil recorded crime in 2008/09 or nil single year clearances in 2009/10

OFFENCES RECORDED BY OFFENCE CATEGORY AND OFFENCE CODE, 2009/10

Table A.1

Offence Code	Category/Description	Statutory Reference	Offences Recorded			Single Year % Cleared	Offence Code	Category/Description	Statutory Reference	Offences Recorded			Single Year % Cleared
			2009/10 No.	2008/09 No.	% Change					2009/10 No.	2008/09 No.	% Change	
591FZ	LICENSEE SUPPLY LIQUOR - INTOXICATED PSN	98/94.108.4.	6	1	500.0	100.0	593M	ENTER COMPUTER SYSTEM - NO AUTHORITY	7405.9A	0	2	-100.0	n/a
591GB	LICENSEE PERMIT DRUNK PSN ON LIC PREM	98/94.108.4.	7	7	0.0	100.0	593Y	PEDESTRIAN/CYCLIST USE FREEWAY	SR93/268.13.	2	0	n/a	100.0
591GC	PERMITEE PERMIT DRUNK PSN ON LIC PREM	98/94.108.4.	1	1	0.0	100.0	599CA	CONVICTED SEX OFFENDER LOITER SCHOOL ETC	6231.60B.2	33	54	-38.9	100.0
591GK	FAIL STATE NAME/ADDRESS-BANNING NOTICE	98/94.148D.3	0	1	-100.0	n/a	599CG	ENTER PLACE LIKELY CAUSE BREACH OF PEACE	7405.9.1.G	33	72	-54.2	93.9
591GP	ENTER DESIGNATED AREA - EXCLUSION ORDER	98/94.148J.1	1	0	n/a	100.0	599CH	LOITER W/O REASONABLE EXCUSE NEAR SCHOOL	6231.60B.2	0	1	-100.0	n/a
591GX	FAIL COMPLY DIRECTION MOPF UNDER S148K	98/94.148J.2	0	1	-100.0	n/a	599CI	KNOWN SEX OFFENDER LOITER NEAR SCHOOL	6231.60B.2	1	0	n/a	100.0
591GY	CONSUME/SUPPLY LIQUOR ON UNLIC PREMISES	98/94.113.1	15	11	36.4	100.0	599CJ	KNOWN SEX OFFENDER LOITER PUBLIC PLACE	6231.60B.2	2	0	n/a	100.0
591GZ	POS LIQ NOT SEAL CONTAIN UNLIC PREM	98/94.113.1A	24	21	14.3	100.0	599CZ	PUBLISH MATTER LIKELY TO ID SEX VICTIM	6280.4.1A	2	0	n/a	100.0
591HA	PERMIT CONSUMPT/SUPPLY LIQ ON UNLIC PREM	98/94.113.1B	11	0	n/a	100.0	599FC	LOITER PUBLIC PLACE FREQUENTED BY CHILD	6231.60B.2	1	0	n/a	100.0
591HB	PERM POS LIQ NOT SEAL CONTAIN UNLIC PREM	98/94.113.1C	1	0	n/a	100.0	599FF	CONVICTED SEX OFFENDER PUBLIC PLACE	6231.60B.2	1	3	-66.7	100.0
591HC	FAIL LEAVE LIC PREM-DRUNK/VIOLENT/QSOME	98/94.114.2	168	130	29.2	100.0	599FH	INCITE ANOTHER TO COMMIT OFFENCE	6231.321G.1.	11	3	266.7	100.0
591HD	FAIL LEAVE LIC PREM ON REQ EMPL/AGENT	98/94.114.2.	32	40	-20.0	100.0	599FO	USE INDECENT LANGUAGE IN RAIL VEHICLE	SR05/69.28.A	0	3	-100.0	n/a
591HG	LICENSEE SUPPLY LIQUOR TO UNDER 18	98/94.119.1.	14	0	n/a	100.0	599FQ	USE INDECENT LANGUAGE ON RAIL PREMISES	SR05/69.28.A	5	10	-50.0	100.0
591HH	BODY CORP- APPOINT DIRECTOR W/O APPROVAL	98/94.103.2	2	0	n/a	100.0	599FR	BEHAVE IN OFFENSIVE MANNER- RAIL VEHICLE	SR05/69.28.B	5	4	25.0	80.0
591HI	FAIL TO ATTEND AND ANSWER QUESTIONS	98/94.130E.C	1	0	n/a	100.0	599FS	BEHAVE IN OFFENSIVE MANNER- ROAD VEHICLE	SR05/69.28.B	1	0	n/a	100.0
591HL	FAIL PROD COPY PLAN/DEPICTN OF LIC PREM	98/94.101B.2	1	0	n/a	100.0	599FT	BEHAVE IN OFFENSIVE MANNER-RAIL PREMISES	SR05/69.28.B	12	10	20.0	100.0
591HN	REFUSE TO GIVE AGE/NAME ADDRESS	98/94.126.4.	1	0	n/a	100.0	599FU	USE OFFENSIVE LANGUAGE IN A RAIL VEHICLE	SR05/69.28.A	4	3	33.3	100.0
591HP	CONSUME LIQUOR IN MAN NOT AUTH-LIC PREM	98/94.114.A.	1	0	n/a	100.0	599FV	USE OFFENSIVE LANGUAGE IN A ROAD VEHICLE	SR05/69.28.A	0	2	-100.0	n/a
592KU	ENTER CASINO-SUBJECT S72 EXCLUSION ORDER	91/47.77.1	4	1	300.0	100.0	599FW	USE OFFENSIVE LANGUAGE ON RAIL PREMISES	SR05/69.28.A	10	7	42.9	100.0
592KV	ENTER CASINO COMPLEX-S74 EXCLUSION ORDER	91/47.77.2	3	15	-80.0	100.0	599GM	POSS GRAFFITI IMPLEMENT - INTENT TO MARK	07/59.8	65	88	-26.1	93.8
592KW	CARRY ON BUS WO BOOKMAKERS CLERKS CERT	6353.91.2	1	0	n/a	100.0	599GS	POSS PRES GRAFFITI IMPL-PROP TRAN COMP	07/59.7.1.A	5	13	-61.5	100.0
593AA	TRESPASS-ROADS CORP PROPERTY WITH SIGN	SR93/268.14.	1	0	n/a	100.0	599GT	POSS PRES GRAFFITI IMPL-ADJ PUB PLACE	07/59.7.1.B	15	8	87.5	100.0
593AB	ENTER MCG/PART OF MCG-RESTRICTED AREA	SR94/00.8.1	1	0	n/a	100.0	599GU	FAIL NOTIFY CHANGE OF DETAILS W/IN 14DYS	96/66.139	9	5	80.0	100.0
593AG	STAND IN/OBSTRUCT MCG GANGWAY/AISLE ETC	SR94/00.15.D	0	1	-100.0	n/a	599GV	POSS PRESC GRAFFITI IMPLEMENT-TRESPASS	07/59.7.1.C	6	1	500.0	100.0
593AL	ENTER ONTO MCG ARENA W/O APPROVAL	SR94/00.16.C	2	1	100.0	100.0	599GW	FAIL LEAVE MANAGED VENUE WHEN DIRECTED	03/19.16.2	0	1	-100.0	n/a
593AO	ENTER RESTRICTED AREA	CCUS.234A.1	1	0	n/a	100.0	599GX	DISRUPT MATCH/GAME/SPORT/EVENT	09/30.67.2	1	0	n/a	100.0
593AR	TRESPASS ON COMMONWEALTH LAND	CCR1.89.1	10	5	100.0	100.0	599GY	SELL AEROSOL PAINT TO MINOR	07/59.10.2	16	0	n/a	100.0
593AY	REFUSE TO LEAVE SCHED PUB PL AFTER WARN	7405.9.1.F	8	9	-11.1	100.0	599HD	RECK BREACH CONDITION OF S.8B EXEMPTION	90/24.8E.1	1	0	n/a	100.0
593AZ	NEGLECT TO LEAVE SCHED PUB PL AFTER WARN	7405.9.1.F	3	1	200.0	100.0	599JE	DISCHARGE MISSILE TO CAUSE INJURY/DANGER	7405.7.G	336	356	-5.6	77.4
593BA	W/O AUTH/EXCUSE ENTER PRIVATE PLACE	7405.9.1.E	865	882	-1.9	80.3	599N	INCITEMENT	6231.321G.1	10	3	233.3	100.0
593BB	W/O AUTH/EXCUSE ENTER SCHEDULED PUB PL	7405.9.1.E	198	204	-2.9	98.5	699DJ	WRITE A PRESCRIPTION WHILST NOT AUTH	CNAT.103.5.D	0	1	-100.0	n/a
593BC	REFUSE TO LEAVE PRIVATE PLACE AFTER WARN	7405.9.1.F	26	25	4.0	96.2	699DK	SELL POISON HOUSE TO HOUSE	9719.28.1.A	4	0	n/a	100.0
593BD	NEGLECT TO LEAVE PRIV. PLACE AFTER WARN	7405.9.1.F	4	5	-20.0	100.0	699DT	CAUSE PHARMACIST TO SUPPLY DRUG	9719.36B.1.D	0	1	-100.0	n/a
593BE	WILFULLY TRESPASS IN A PUBLIC PLACE	7405.9.1.D	207	194	6.7	83.1	699DV	INDUCE PHARMACIST DISPENSE PRESCRIPTION	9719.36B.1.D	3	1	200.0	100.0
593BF	TRESPASS ON LAND/PREMISES OF AUTHORITY	89/80.291	97	77	26.0	77.3	699EB	INDUCE PHARM. DISPENSE DRUG-FALSE REP	9719.78.D	1	4	-75.0	100.0
593BG	REFUSE TO LEAVE PLACE AFTER WARNING	7405.9.1.F	10	13	-23.1	100.0	699EC	CAUSE PHARM DISPENSE DRUG -FALSE REP	9719.78.D	1	2	-50.0	100.0
593BS	BEG ALMS	7405.49A.1	296	254	16.5	98.6	699EF	CAUSE PHARM. SUPPLY DRUG - FALSE REP.	9719.78.D	2	0	n/a	100.0

n/a - no calculation was possible due to nil recorded crime in 2008/09 or nil single year clearances in 2009/10

OFFENCES RECORDED BY OFFENCE CATEGORY AND OFFENCE CODE, 2009/10

Table A.1

Offence Code	Category/Description	Statutory Reference	Offences Recorded			Single Year % Cleared	Offence Code	Category/Description	Statutory Reference	Offences Recorded			Single Year % Cleared
			2009/10 No.	2008/09 No.	% Change					2009/10 No.	2008/09 No.	% Change	
699ET	PREPARE FOR OFFENCE OUTSIDE VICTORIA	9719.80.4	0	1	-100.0	n/a	833G	IMPORT ANY PROHIBITED IMPORTS	CCUS.233.1.B	3	2	50.0	100.0
711AT	REFUSE UNDERGO BREATH TEST	86/127.49.1.	1	2	-50.0	100.0	833R	UNLAW POSS TOBACCO SEED - PLANT - LEAF	CEXC.117C.1	1	0	n/a	100.0
724A	DRIVE IN A MANNER DANGEROUS	86/127.64.1	1	0	n/a	100.0	833Y	EVADE PAYMENT OF ANY DUTY	CCUS.234.1.A	1	3	-66.7	0.0
733A	UNLICENSED DRIVING	86/127.18.1.	7	11	-36.4	100.0	834BC	WILFULLY DESTROY AUSTRALIAN PASSPORT	CPAS.9A.G	0	1	-100.0	n/a
739AX	FAIL NOTIFY CORP CHANGE RESIDENT ADDRESS	SR99/26.225.	1	0	n/a	100.0	834BI	POSS FOREIGN TRAVEL DOC-ISSUED TO OTHER	CPAS.21.4	0	2	-100.0	n/a
739B	STATE FALSE NAME	86/127.59.2.	10	3	233.3	90.0	834BM	POSS AUSTR TRAVEL DOC NOT ISSUED TO PERSN	CAPA.32.4	0	1	-100.0	n/a
739BO	DISPLAY/AFFIX FALSE REGISTRATION PLATE	CR86/291.26.	1	0	n/a	100.0	834C	PERMIT USE OF PASSPORT BY ANOTHER	CPAS.15.9A.C	1	0	n/a	100.0
739C	STATE FALSE ADDRESS	86/127.59.2	1	2	-50.0	100.0	836D	POSSESS DANGEROUS GOODS ON AIRCRAFT	CCAV.23.C	0	1	-100.0	n/a
739D	STATE FALSE NAME OR ADDRESS	86/127.59.2	3	2	50.0	66.7	837AK	INT CONTAM GOODS CAUSE PUB ALARM/ANXIETY	6231.249.A	0	2	-100.0	n/a
739ED	POSSESS DEFACED LOG BOOK	SR99/26.516.	1	0	n/a	100.0	837V	INTENTIONALLY INFECT-V SERIOUS DISEASE	6231.19A.1	2	4	-50.0	50.0
739FT	DRIVE WITHOUT "P" PLATES DISPLAYED	SR09/95.55.1	1	0	n/a	100.0	839AB	OFFER/EXPOSE INFRING COPY FOR SALE-TRADE	CCOPY.132AF.	6	1	500.0	100.0
749A	CARELESS DRIVING	86/127.65	0	4	-100.0	n/a	839AC	POSSESS INFRINGING COPY-INTENT SELL	CCOPY.132AJ.	200	86	132.6	99.5
749EJ	FAIL TO WEAR MOTOR BIKE HELMET	SR99/120.RR2	1	0	n/a	100.0	839AD	POSS INFRING COPY-INTENT SALE-COMM ADVAN	CCOPY.132AJ.	22	26	-15.4	100.0
749FC	FAIL TO WEAR APPROVED BICYCLE HELMET	SR99/120.RR2	0	2	-100.0	n/a	839AE	COMM-SCALE INFRING PREJ COPYRIGHT OWNER	CCOPY.132AC.	0	7	-100.0	n/a
749HK	USE LIGHT TO DAZZLE OTHER VEHICLE	SR99/120.RR2	0	1	-100.0	n/a	839AF	POSS DEVICE INTEND MAKE INFRINGING COPY	CCOPY.132AL.	6	14	-57.1	100.0
749IJ	REFUSE TO STATE NAME AND ADDRESS	86/127.88.7	1	0	n/a	100.0	839AG	POSS ARTICLE TO SELL NEG INFRING C/RIGHT	CCOPY.132AJ.	31	38	-18.4	100.0
749IK	STATE FALSE NAME AND ADDRESS	86/127.88.7	3	2	50.0	100.0	839AH	SELL INFRINGING COPY	CCOPY.132AE.	8	3	166.7	100.0
749JR	FAIL TO REPORT ACCIDENT CAUSE INJURY	SR99/120.RR2	0	1	-100.0	n/a	839AK	SELL AN UNAUTHORISED DECODER	CCOPY.135ASB	0	3	-100.0	n/a
749MH	PEDESTRIAN START CROSS ROAD - RED LIGHT	SR99/120.RR2	1	0	n/a	100.0	839AL	REMV ELECTRONIC RGHTS INFO-INFR C/RIGHT	CCOPY.132AQ.	0	9	-100.0	n/a
749QI	CROSS RAILWAY LINE NOT AT PED FACILITY	SR99/120.RR2	2	0	n/a	100.0	842G	CONTRAVENE FAMILY LAW ACT ORDER	CFAM.112AD	4	1	300.0	75.0
749XM	FAIL TO STOP VEHICLE ON POLICE REQUEST	86/127.64A.1	0	1	-100.0	n/a	844AB	PROTRUDE BODY PART-PTC MOVING CARRIAGE	9921.222.3.B	1	0	n/a	100.0
751CA	OWN/USE UNREGISTERED MOTOR CYCLE/TRAILER	86/127.7.3	0	1	-100.0	n/a	844AC	SMOKE IN PTC CARRIAGE (TPORT ACT)	9921.222.1.A	4	3	33.3	100.0
751I	USE UNREGISTERED MOTOR VEHICLE - HIGHWAY	86/127.7.1.A	2	3	-33.3	100.0	844AD	SMOKE ON PTC LAND-NO SMOKING SIGN (ACT)	9921.222.1.B	17	18	-5.6	100.0
799CB	FAIL RECORD REQ DETAILS-WORK/REST CHANGE	86/127.191T.	1	0	n/a	100.0	844AF	CROSS RAILWAY LINE AGAINST SIGNAL/BOOM	9921.222.3.D	4	3	33.3	100.0
799CC	FAIL RECORD REQ DETAILS ON STARTING WORK	86/127.191T.	1	0	n/a	100.0	844AH	FEET ON SEAT/FURNITURE-PTC	9921.222.3.E	16	10	60.0	93.8
799DZ	FAIL REC REQ DETAILS BEFORE FINISH WORK	86/127.191T.	1	0	n/a	100.0	844AI	TRESPASS-PTC/ROADS CORP PROPERTY	9921.223	22	63	-65.1	100.0
812X	CARRY ON A BUSINESS WHEN NOT REGISTERED	6853.5.1	3	1	200.0	100.0	844AJ	POSSESS PREC GRAFFITI IMPL-PTC/ADJ PROP	9921.223B.3	49	46	6.5	98.0
832BO	MAKE VEXATIOUS CALL TO EMERGENCY SERVICE	CRIMCODE.474	79	72	9.7	83.5	844AK	POSSESS OTHER GRAFFITI IMPL W/INTENT-PTC	9921.223B.4	38	20	90.0	94.7
832BP	USE SERV TO PROCURE U16 FOR SEXUAL ACT	CRIMCODE.474	20	13	53.8	100.0	844BN	CROSS TRACKS BETWEEN PLATFORMS	SR94/90.307	0	1	-100.0	n/a
832BQ	CAUSE UNATH IMPAIR ELECTRONIC COMM-COMP	6231.247D	5	3	66.7	80.0	844DL	TOW TRUCK ATTEND ACCIDENT SCENE WO AUTH	9921.183B.1.	3	0	n/a	100.0
832BR	USE SERVICE TO GROOM U16 FOR SEXUAL ACT	CRIMCODE.474	7	6	16.7	100.0	844DQ	ATT. ENTER CARRIAGE WHILE IN MOTION	9921.222.3.A	0	1	-100.0	n/a
832BX	USE TEL NETWORK-FACILITATE COMMN SER OFF	CRIMCODE.474	1	2	-50.0	0.0	844GO	CROSS RAILWAY LINE WHERE NOT PROVIDED	9921.222.3.C	8	5	60.0	100.0
832BY	OBTN DATA INTENT COMMIT SERIOUS OFFENCE	6231.247F.1.	1	0	n/a	100.0	844GX	DRINK LIQUOR IN RAIL VEHICLE	SR05/69.24.1	13	8	62.5	100.0
832CB	ELIGIBLE PERSON DISCLOSE/USE INFO/DOC	CTELE.276.1	38	0	n/a	100.0	844GY	DRINK LIQUOR IN ROAD VEHICLE	SR05/69.24.1	1	1	0.0	100.0
832CC	MAKE A FALSE CALL TO EMERGENCY SERVICE	CRIMCODE.474	1	0	n/a	100.0	844GZ	DRINK LIQUOR ON RAIL PREMISES	SR05/69.24.1	20	20	0.0	100.0
832CD	DISHONESTLY TAMPER WITH MAIL-RECEPTACLE	CRIMCODE.471	3	0	n/a	33.3	844HA	DEPOSIT LITTER IN RAIL VEHICLE	SR05/69.25.1	2	5	-60.0	100.0
833AA	POSSESS MANUFACTURED EXCISABLE GOODS	CEXC.117.1	2	0	n/a	100.0	844HB	DEPOSIT LITTER IN ROAD VEHICLE	SR05/69.25.1	0	3	-100.0	n/a

n/a - no calculation was possible due to nil recorded crime in 2008/09 or nil single year clearances in 2009/10

OFFENCES RECORDED BY OFFENCE CATEGORY AND OFFENCE CODE, 2009/10

Table A.1

Offence Code	Category/Description	Statutory Reference	Offences Recorded			Single Year		Offence Code	Category/Description	Statutory Reference	Offences Recorded			Single Year	
			2009/10 No.	2008/09 No.	% Change	% Cleared	2009/10 No.				2008/09 No.	% Change	% Cleared		
844HC	DEPOSIT LITTER ON RAIL PREMISES	SR05/69.25.1	4	3	33.3	100.0	845EB	FAIL TO CARRY WATERPROOF TORCH	SR99/145.230	0	1	-100.0	n/a		
844HG	RIDE BICYCLE ON RAIL PREMISES	SR05/69.35	3	4	-25.0	100.0	845EJ	UNLICENCED OPERATE RECREATIONAL VESSEL	88/52.115.1.	3	3	0.0	100.0		
844HH	LEAVE RAIL PREMISES OTHER THAN BY EXIT	SR05/69.34.2	9	4	125.0	100.0	845EM	ENTER LAND-SIDE RESTRICT ZONE-UNAUTH	CR03/366.6.4	1	0	n/a	100.0		
844HI	ENTER PLACE BETWEEN 2 PLATFORMS- RAILWAY	SR05/69.41	1	1	0.0	100.0	845EP	EXCEED PCA WITHIN 3 HOURS - BREATH TEST	88/52.28.1.E	19	9	111.1	100.0		
844HK	PREVENT AUTOMATIC DOORS FROM CLOSING	SR05/69.47.A	0	1	-100.0	n/a	845EQ	OPERATE VESSEL CARELESSLY	88/52.22A.1	1	0	n/a	100.0		
844HL	OPEN DOOR - MOVING RAIL VEHICLE	SR05/69.46.E	2	1	100.0	100.0	845ES	REFUSE TO STATE NAME AND ADDRESS	88/52.19.4.A	0	2	-100.0	n/a		
844HM	FAIL TO LEAVE RAIL PREMISES ON REQUEST	SR05/69.54.2	4	5	-20.0	75.0	845EU	FAIL CARRY HAND HELD FLARE/SMOKE SIGNAL	SR99/145.230	1	2	-50.0	100.0		
844HO	SPIT ON RAIL PREMISES	SR05/69.26.1	11	10	10.0	100.0	845EV	ENTER A SHIP SECURITY ZONE- UNAETH	CR03/366.6.1	1	0	n/a	100.0		
844HP	ENTER RAIL PREMISES OTHER THAN ENTRANCE	SR05/69.34.2	5	10	-50.0	100.0	845EZ	FAIL REPORT ACCIDENT TO POLICE	88/52.20.1.C	1	1	0.0	100.0		
844HR	SOLICIT GOODS ON RAIL PREMISES	SR05/69.19.2	1	2	-50.0	100.0	845FA	VESSEL FAIL MAINTAIN PROPER LOOK-OUT	88/52.S1.R5	0	1	-100.0	n/a		
844HZ	RIDE WHEELED REC DEVICE ON RAIL PREMISES	SR05/69.35	0	1	-100.0	n/a	845FE	FAIL TO WEAR PFD IN OPEN AREA ON VESSEL	SR99/145.232	2	2	0.0	100.0		
844IC	OPEN LOCKED DOOR ON A RAIL VEHICLE	SR05/69.46.A	0	2	-100.0	n/a	845FG	FAIL TO STOP VESSEL WHEN REQUIRED	88/52.19.3	0	1	-100.0	n/a		
844ID	TAMPER WITH RAIL VEHICLE W/O PERMISSION	9921.221ZH.2	1	3	-66.7	0.0	845FH	NEGLIGENTLY ENDANGER ANYONE ON VESSEL	88/52.23.B	1	0	n/a	100.0		
844IE	SPIT ON OTHER PERSON IN A RAIL VEHICLE	SR05/69.26.2	2	0	n/a	100.0	845FK	OP REG REC VESSEL DURING DISQUALN PERIOD	88/52.131.1	1	0	n/a	100.0		
844IF	FAIL TAKE PASSENGER TO REQUESTED PLACE	SR05/67.29.1	0	2	-100.0	n/a	845FL	COASTAL WATERS-W/O 2 ORANGE SMOKE SIGNAL	SR99/145.230	1	0	n/a	100.0		
844IH	PLAY MUSICAL INSTRUMENT - RAIL VEHICLE	SR05/69.16	1	0	n/a	100.0	845FN	OPERATE VESSEL SPEED/MANNER DANGEROUS	88/52.22.1	2	0	n/a	100.0		
844II	TRAVEL ON PART RAIL VEH NOT FOR TRAVEL	9921.221ZE.1	14	14	0.0	100.0	845FO	OP VESSEL WO ID MARK FIXED CONSPIC POSTN	SR99/145.402	1	0	n/a	100.0		
844IJ	CROSS RAIL TRACKS OTHER THAN CROSSING	SR05/69.39.2	11	9	22.2	100.0	845FP	ENCLOSED WATERS-WO 2 RED DISTRESS FLARES	SR99/145.230	1	0	n/a	100.0		
844IK	W/O REASON EXCUSE CAUSE RAIL VEH TO STOP	9921.221ZG	1	1	0.0	100.0	845FQ	FAIL COMPLY COND ON CERT OF COMPETENCY	88/52.99D	1	0	n/a	100.0		
844IL	THROW ANYTHING AT A RAIL VEHICLE	SR05/69.32.A	0	1	-100.0	n/a	845FR	FAIL ENS COMPLIANCE REQS CERT OF SURVEY	88/52.99F.1	1	0	n/a	100.0		
844IM	FAIL WEAR UNIFORM APPROVED BY LIC AUTH	SR05/67.31.1	1	3	-66.7	100.0	845FW	COASTAL WATERS-FAIL HAVE REQ TYPE EQUIP	SR09/180.228	2	0	n/a	100.0		
844IN	THROW ANYTHING FROM RAIL PREMISES	SR05/69.32.A	0	2	-100.0	n/a	845FX	FAIL WEAR PFD-VESSEL U/W COASTAL WATERS	SR09/180.231	1	0	n/a	100.0		
844IP	TRANSFER TICKET TO ANOTHER PERSON UNAETH	SR06/86.17.1	11	0	n/a	100.0	845FY	OP VESSL W/O LIFESAVING EQUIP ACCESSIBLE	SR09/180.230	1	0	n/a	100.0		
844IQ	ENTER PLACE BETWEEN 2 PLATFORMS- RAILWAY	SR05/69.41.1	10	0	n/a	100.0	845FZ	ANCHOR/CHAIN/LINE NOT SUF STRNGTH/DUR/AP	SR09/180.228	1	0	n/a	100.0		
844IR	JUMP OVER ANY BARRIER ON RAIL PREMISES	SR05/69.34.3	2	0	n/a	100.0	845GA	BAILER NOT SUITABLE FOR BAILING WATER	SR09/180.228	1	0	n/a	100.0		
844IS	CLIMB OVER ANY BARRIER ON RAIL PREMISES	SR05/69.34.3	1	0	n/a	100.0	845GB	COASTAL WATERS-W/O 2 RED DISTRESS FLARES	SR09/180.228	1	0	n/a	100.0		
844IT	SMOKE IN COVERED AREA OF TRAIN PLATFORM	SR05/69.24A.	3	0	n/a	100.0	845GC	COASTAL WATERS-W/O PAIR OARS&R.L/PADDLES	SR09/180.228	1	0	n/a	100.0		
844IU	DESCEND FROM PLATFORM ONTO RAILWAY TRACK	SR05/69.41.2	2	0	n/a	100.0	845GD	COASTAL WATERS-W/O W/PROOF BUOYANT TORCH	SR09/180.228	1	0	n/a	100.0		
844IV	SOLICIT MONEY ON RAIL PREMISES	SR05/69.19.2	1	0	n/a	100.0	845GE	OP VESSEL W/O REQ QTY PORTABLE FIRE EXT	SR09/180.229	1	0	n/a	100.0		
844Y	REFUSE/FAIL NAME/ADDRESS-TRANSPORT ACT	9921.218B.4.	9	9	0.0	100.0	845GF	COASTAL WATERS-W/O 2 ORANGE SMOKE SIGNAL	SR09/180.228	1	0	n/a	100.0		
845AB	OPERATE VESSEL WHILST OVER .05% ALCOHOL	88/52.28.1.B	1	0	n/a	100.0	845K	OPERATE VESSEL WHILST PROHIBITED	88/52.14.3	1	0	n/a	100.0		
845AK	CONTRAVENE MARINE COLLISION REGS	88/52.58.2	2	0	n/a	100.0	845L	OPERATE VESSEL-CONTRAVENTION OF NOTICE	88/52.15.3	2	1	100.0	100.0		
845AM	OPERATE VESSEL-BREACH REGISTRATION CONDS	88/52.8.2	0	2	-100.0	n/a	845X	OPERATE VESSEL/SKI-RECKLESS/NEG MANNER	88/52.22	1	0	n/a	100.0		
845AQ	MASTER/CREW A VESSEL-NO CERT	88/52.94.1	2	0	n/a	100.0	845Y	MASTER/CREW-NOT PLEASURE-ENDANGER VESSEL	88/52.23	0	2	-100.0	n/a		
845DT	EXCEED 5KTS WITHIN 200M WATERS EDGE	88/52.4A.NOT	2	0	n/a	100.0	846K	INTERFERE WITH A METER	94/112.59.1.	0	1	-100.0	n/a		
845DX	TAMPER WITH VESSEL	88/52.24.1	2	5	-60.0	50.0	846N	INSTALL UNSAFE ELECTRICAL EQUIPMENT	98/25.43.1	0	1	-100.0	n/a		
845DY	FAIL TO STATE NAME AND ADDRESS	88/52.19.4.A	8	9	-11.1	100.0	847C	ALLOW BEAST/CATTLE WANDER PUBLIC ROAD	7405.8.D	1	1	0.0	100.0		

n/a - no calculation was possible due to nil recorded crime in 2008/09 or nil single year clearances in 2009/10

OFFENCES RECORDED BY OFFENCE CATEGORY AND OFFENCE CODE, 2009/10

Table A.1

Offence Code	Category/Description	Statutory Reference	Offences Recorded			Single Year %	Single Year Cleared	Offence Code	Category/Description	Statutory Reference	Offences Recorded			Single Year %	Single Year Cleared
			2009/10 No.	2008/09 No.	% Change						2009/10 No.	2008/09 No.	% Change		
847J	FAIL TO COMPLY WITH TERMS OF LICENCE	88/47.56	0	1	-100.0	n/a	852BM	UNREG CARRY ON BUS AS SECOND-HAND DEALER	89/54.5.1	48	5	860.0	100.0		
847M	DISPATCH LIVESTOCK FOR SALE WO TAGS/ID	94/115.9.A	1	0	n/a	100.0	852BQ	FAIL TO DISPLAY NOTICE	89/54.24B	1	0	n/a	100.0		
847N	REMOVE IDENTIFICATION DEVICE FROM CATTLE	94/115.9A.2	1	0	n/a	100.0	852BV	FAIL TO COMPLY WITH COURT ORDER	89/54.24A	4	2	100.0	100.0		
848CQ	POSS MORE FISH THAN THE CATCH LIMIT	95/92.68A.3.	0	2	-100.0	n/a	852CC	FAIL PRODUCE GOODS IN POSSESSION/CONTROL	89/54.25.2.A	1	0	n/a	100.0		
848DA	USE PROHIBITED EQUIPMENT	95/92.114.1	0	1	-100.0	n/a	852CF	FAIL TO PRODUCE RECORDS PURSUANT TO ACT	89/54.25.2.C	1	0	n/a	100.0		
848DH	REMOVE ANY COMMERCIAL FISHING EQUIPMENT	95/92.115.B	0	1	-100.0	n/a	852CG	FAIL KEEP RECORDS OF STORAGE OF ITEMS	89/54.21A	0	170	-100.0	n/a		
848DI	TAKE ABALONE BETWEEN SUNSET/SUNRISE-R238	95/92.67.3	1	0	n/a	100.0	852CH	FAIL DISPLAY CURRENT CERTIFICATE OF REG	89/54.17.1	1	2	-50.0	100.0		
849A	LIGHT FIRE ON TOTAL BAN DAY	6228.40.4	0	81	-100.0	n/a	852Q	FAIL TO KEEP RECORD OF EVERY TRANSACTION	89/54.20	4	53	-92.5	100.0		
849AA	WILFULLY GIVE FALSE FIRE ALARM	7405.12.1	28	51	-45.1	78.6	852R	S'HAND & PAWNB-FAIL KEEP GOODS 7 DAYS	89/54.21.1	1	5	-80.0	100.0		
849AB	CAUSE FIRE INTENT DESTROY-COUNTRY-CFA	6228.39C	6	13	-53.8	50.0	852W	S'HAND & PAWNB-REFUSE/FAIL REQ BY POLICE	89/54.25.3	9	0	n/a	100.0		
849AD	USE UNSAFE EQUIP-COUNTRY-FIRE PERIOD	6228.39.C	0	2	-100.0	n/a	853A	LAY POISON BAIT	9719.52.1	2	2	0.0	0.0		
849AE	FAIL INFORM OF FIRE-COUNTRY-FIRE PERIOD	6228.39.D	1	1	0.0	100.0	853AL	MANUFACTURE & SELL POISON-WHOLESALE	9719.23.1	1	0	n/a	100.0		
849AK	REPRESENT FALSELY ASSOC TO CFA	6228.107A.B	0	1	-100.0	n/a	853AP	SELL POISON - INCORRECT LABEL	9719.27A.1	1	0	n/a	100.0		
849AP	LEAVE FIRE WITHOUT TAKING PRECAUTIONS	58/6254.63.1	5	4	25.0	0.0	853B	SELL CONTROLLED SUBSTANCE - UNLICENSED	9719.27	3	2	50.0	100.0		
849AQ	LIGHT FIRE IN PROTECTED AREA	58/6254.63.2	1	2	-50.0	0.0	853BV	MP SUPPLY SCH 8 POISON TO DRUG DEPEN PSN	9719.35.1	0	1	-100.0	n/a		
849AU	LIGHT FIRE ON DAY OF ACUTE FIRE DANGER	58/6254.64	3	1	200.0	66.7	853C	SELL POISON-UNLICENSED	9719.27	1	0	n/a	100.0		
849AV	LIGHT FIRE IN PROTECTED AREA	58/6254.64.2	0	2	-100.0	n/a	853D	SUPPLY CONTROLLED SUBSTANCE - UNLICENSED	9719.27	3	1	200.0	100.0		
849BA	FAIL TO EXTINGUISH FIRE	6228.39.A.II	2	1	100.0	50.0	853DE	FORGE PRESCRIPTION - SCHEDULE 4 POISON	9719.36A	15	5	200.0	93.3		
849BB	IN OPEN AIR THROW/DROP OTHER BURNING MAT	6228.39.B	4	2	100.0	100.0	853DF	FORGE PRESCRIPTION - SCHEDULE 8 POISON	9719.36A	2	4	-50.0	50.0		
849BF	FAIL CLEAR FLAMMABLE MAT 3M FROM FIRE	6228.38A.1.A	0	1	-100.0	n/a	853DK	FRAUDULENTLY ALTER SCRIPT SCHED 4 POISON	9719.36A	3	3	0.0	66.7		
849BG	FAIL CARRY PRESC FIRE SUPPRESSION EQUIP	6228.50.2.C	1	0	n/a	100.0	853DQ	UTTER FORGED PRESCRIPTION-SCHED 4 POISON	9719.36A	8	0	n/a	75.0		
849BP	FAIL TO COMPLY WITH FIRE REGULATIONS	6254.63.1.AA	1	3	-66.7	100.0	853DR	UTTER FORGED PRESCRIPTION-SCHED 8 POISON	9719.36A	0	1	-100.0	n/a		
849BR	FAIL TO PREVENT FIRE FROM SPREADING	6254.67.1	0	3	-100.0	n/a	853DW	UTTER FRAUD ALTERED SCRIPT- SCH 4 POISON	9719.36A	2	1	100.0	50.0		
849BS	LIGHT FIRE IN OPEN AIR-TOTAL FIRE BAN	6228.40.4.A	44	0	n/a	84.1	853E	SUPPLY POISON-UNLICENSED	9719.27	5	3	66.7	100.0		
849BT	ALLOW FIRE-OPEN AIR REMAIN ALIGHT-TF BAN	6228.40.4.A	3	5	-40.0	100.0	853EC	OBTAIN SCH 4 POISON-FALSE REPRESENTATION	9719.36B.1.A	0	1	-100.0	n/a		
849BV	USE HEAT ENG-W/O 3M CLEAR/FIRE SUP EQUIP	SR04/09.110.	1	0	n/a	100.0	853EX	INDUCE PHARM DISPENSE SCRIPT SCH4 POISON	9719.36B.1.D	3	0	n/a	100.0		
849C	CAUSE FALSE FIRE ALARM TO BE GIVEN	7405.12.1	1	21	-95.2	0.0	853FP	POSSESS A SCHEDULE 4 POISON	9719.36B.2	73	59	23.7	98.6		
849H	LIGHT FIRE-OPEN AIR-COUNTRY-FIRE DANGER	6228.37	70	86	-18.6	81.4	853FQ	POSSESS A SCHEDULE 8 POISON	9719.36B.2	3	3	0.0	100.0		
849J	LEAVE FIRE UNATTENDED-COUNTRY-FIRE PERIO	6228.39.A	1	2	-50.0	0.0	853FR	POSSESS A SCHEDULE 9 POISON	9719.36B.2	4	0	n/a	100.0		
849S	SPARK ARRESTOR-FAIL COMPLY STANDARD-CFA	6228.50.4	1	0	n/a	100.0	853GB	TRANSFER CONTROL SUBS TO UNLABLD CONTAIN	SR06/57.69.A	2	0	n/a	100.0		
849Y	HOUSEOWNER AFTER FIRE-FAIL GIVE DETAILS	6228.91	1	0	n/a	100.0	853N	SUPPLY CONTROLLED SUBSTANCE WHEN PROHIB.	9719.55.5	1	0	n/a	100.0		
849Z	LEAVE FIRE IN OPEN UNATTENDED (SOA S11)	7405.11.1.B	9	10	-10.0	33.3	853O	SUPPLY POISON WHEN PROHIBITED	9719.55.5	1	0	n/a	0.0		
852AV	UNLIC MOTOR CAR TRADER (LMCT)	86/104.7.1	2	2	0.0	100.0	853QA	SELL/SUPPLY DEL. SUBS FOR OTHER TO DRINK	9719.58.1.B	1	0	n/a	0.0		
852BA	CARRY OUT ELECTRICAL WIRING WORK - UNLIC	6377.55.3	1	3	-66.7	100.0	854I	ENGAGE MISLEADING CONDUCT RE SERVICES	99/16.11	2	0	n/a	100.0		
852BE	FAIL TO REFUSE GOODS-NO IDENTIFICATION	89/54.19.2	0	1	-100.0	n/a	855F	FAIL/REFUSE COMPLY REQUIREMENTS	10191.241B	1	0	n/a	100.0		
852BG	PAWN GOODS - PROVIDE FALSE ID	89/54.19.3	0	2	-100.0	n/a	856AV	FAIL TO PROPERLY STORE PROPELLANT	SR00/61.437.	0	1	-100.0	n/a		
852BH	FAIL TO IDENTIFY PERSON SELLING GOODS	89/54.19	2	7	-71.4	100.0	856CL	WO APPROVAL DEAL WITH UNAUTH EXPLOSIVES	10189.54.5	0	2	-100.0	n/a		

n/a - no calculation was possible due to nil recorded crime in 2008/09 or nil single year clearances in 2009/10

OFFENCES RECORDED BY OFFENCE CATEGORY AND OFFENCE CODE, 2009/10

Table A.1

Offence		Offences				Single Year	Offences		Offences				Single Year	
		Recorded	Recorded	%	Cleared				Recorded	Recorded	%	Cleared		
Code	Category/Description	Statutory Reference	2009/10 No.	2008/09 No.	Change	%	Code	Category/Description	Statutory Reference	2009/10 No.	2008/09 No.	Change	%	Cleared
857H	ENTER INTO CONTRACT UNREGISTERED	95/91.29.C	2	0	n/a	100.0	889HQ	TRANSPORT CATTLE W/OUT APPROVED TAG	7724.4	0	1	-100.0	n/a	
857I	UNREG USE TITLE BUILDING PRACTITIONER	93/126.176.1	1	0	n/a	100.0	889IB	ATTEMPT TO COMMIT INDICTABLE OFFENCE	6231.321M	216	180	20.0	73.6	
858A	DAMAGE ANY WATER SOURCE	7405.9.1.A	0	2	-100.0	n/a	889KP	LOCAL LAW OFFENCE	LOCAL LAW OF	54	43	25.6	100.0	
858F	UNLAWFULLY TAKE WATER	89/80.289.1.	2	0	n/a	100.0	889KQ	CONSPIRACY TO COMMIT INDICTABLE OFFENCE	6231.321.1	17	13	30.8	100.0	
859C	MAKE IMPROPER USE OF INFORMATION	89/11.77.1	0	1	-100.0	n/a	889KU	AID/ABET ANOTHER COMMIT INDICT. OFFENCE	6231.323	12	1	1100.0	100.0	
861A	PERMIT DOG TO ATTACK PERSON (SOA S8.E)	7405.8.E	21	13	61.5	76.2	889KV	AID/ABET ANOTHER COMMIT SUMMARY OFFENCE	6231.324	3	6	-50.0	100.0	
861AJ	UNREGISTERED DOG/CAT	94/81.10.1	3	7	-57.1	100.0	889LQ	ACCESSORY TO SERIOUS INDICTABLE OFFENCE	6231.325.1	6	11	-45.5	100.0	
861AK	FAIL RENEW REGISTRATION DOG/CAT	94/81.10.2	0	2	-100.0	n/a	889LR	INSTALL/USE SURVEILL DEVICE W/O CONSENT	99/21.7.1	0	2	-100.0	n/a	
861AR	DOG AT LARGE BETWEEN SUNRISE AND SUNSET	94/81.24.1	3	7	-57.1	66.7	889M	FAIL DELIVER ACCOUTREMENTS ON DISCHARGE	6338.96	0	1	-100.0	n/a	
861BQ	RESCUE/ATTEMPT RESCUE SEIZED DOG/CAT	94/81.82.1	2	2	0.0	100.0	889MD	OPERATE-PRIVATE AGENT-UNAUTHORISED NAME	7494.19L.2.B	1	1	0.0	100.0	
861BU	SEIZE/SELL/DESTROY DOG/CAT-NOT AUTHORISE	94/81.84.1	0	1	-100.0	n/a	889MJ	DISCLOSE CONFIDENTIAL INFORMATION	86/127.92.6	0	2	-100.0	n/a	
861BX	ALLOW DOG TO BE A NUISANCE	94/81.32.1	1	0	n/a	100.0	889MM	OBSTRUCT ROAD/TRACK-PREVENT SAFE PASSAGE	SR00/66.11.1	1	0	n/a	100.0	
861BY	WILFULLY URGE A DOG TO ATTACK	94/81.28	18	8	125.0	88.9	889MQ	SERIOUS RACIAL VILIFICATION	01/47.24	2	3	-33.3	50.0	
861BZ	DOG AT LARGE OUTSIDE OWNERS PREMISES	94/81.24.1	5	1	400.0	60.0	889MW	KNOWINGLY COMMUNICATE PRIVATE ACTIVITY	99/21.11.1	1	4	-75.0	100.0	
861C	PERMIT DOG TO WORRY PERSON (SOA S8.E)	7405.8.E	2	5	-60.0	100.0	889NL	HUNT GAME FROM MOTOR VEHICLE	SR01/90.34	4	0	n/a	100.0	
861CA	DOG AT LARGE NOT SECURELY CONFINED-PREM	94/81.24.1	0	4	-100.0	n/a	889NQ	SELL EVENT TICKETS CONTRARY CONDITIONS	02/47.20.1	13	0	n/a	100.0	
861CG	DOG AT LARGE BETWEEN SUNSET AND SUNRISE	94/81.24.2	1	3	-66.7	100.0	889NR	POSSESS COCK FIGHTING IMPLEMENT	SR97/159.7C	0	1	-100.0	n/a	
861CH	FAIL TO APPLY TO REGISTER A DOG	94/81.10.1	0	1	-100.0	n/a	889NX	PUBLISH PRIVATE ACTIVITY- OPTICAL DEVICE	99/21.11.1	3	1	200.0	33.3	
861CL	DANGEROUS DOG ATTACK/BITE PERSON	94/81.29.1	23	15	53.3	73.9	889NZ	USE SMALL LEGHOLD TRAP LAND - URBAN AREA	86/46.15.3.B	0	1	-100.0	n/a	
861CM	DANGEROUS DOG ATTACK/BITE ANIMAL	94/81.29.1	12	18	-33.3	58.3	889OA	BEAT AN ANIMAL	86/46.9.1.A	6	7	-14.3	33.3	
861CN	NON DANGEROUS DOG ATTACK/BITE PERSON	94/81.29.1AA	5	10	-50.0	60.0	889OB	FAIL SURRENDER LIC DOC TO CCP- LIC CANC	04/33.59.1	2	0	n/a	100.0	
861CO	NON DANGEROUS DOG ATTACK/BITE ANIMAL	94/81.29.1AA	4	6	-33.3	75.0	889ON	FAIL PRODUCE PRIVATE SECURITY LIC DOC	04/33.128.1.	0	1	-100.0	n/a	
861CP	DOG RUSHES AT PERSON	94/81.29.1A	2	4	-50.0	100.0	889OP	FAIL TO PRODUCE PERMIT DOCUMENT FOR INSP	04/33.128.1.	0	2	-100.0	n/a	
861CQ	DOG CHASES PERSON	94/81.29.1A	0	2	-100.0	n/a	889OR	FAIL NOTIFY ADDRESS CHANGE- INDIV OPERAT	04/33.129.4	1	0	n/a	100.0	
861CS	REMOVE SEIZED DOG	94/81.82.2	2	0	n/a	100.0	889OS	FAIL TO DISPLAY LICENCE AT BUSINESS PREM	04/33.133	2	0	n/a	100.0	
861CW	KEEP A RESTRICTED BREED DOG-PROHIBITED	94/81.41EA	0	1	-100.0	n/a	889OV	FAIL KEEP ACCURATE RECORDS-CL A ACTIVITY	04/33.134.1.	24	0	n/a	100.0	
889AH	EXERCISE BUSINESS AS PRIVATE AGENT-UNLIC	7494.6.A	2	2	0.0	100.0	889PC	CROWD CONTROLLER FAIL TO WEAR ID	04/33.138	2	4	-50.0	100.0	
889B	FAIL PRODUCE LICENCE DEMAND-PRIV AGENT	7494.22.1	0	1	-100.0	n/a	889PD	CROWD CONTROLLER FAIL ENTER INFO IN REG	04/33.141.1	1	5	-80.0	100.0	
889CP	PRIV AGENT FAIL NOTIFY CHANGE OF ADDRESS	7494.23	0	1	-100.0	n/a	889PM	LIC HOLDER FAIL MAKE RECORDS AVAILABLE	SR05/77.57.1	3	0	n/a	100.0	
889D	AGGRAVATED CRUELTY TO ANIMAL	86/46.10.1	137	133	3.0	52.6	889PU	ACT AS CROWD CONTROLLER WITHOUT LICENCE	04/33.7.C	50	56	-10.7	100.0	
889DA	FAIL MAINTAIN CROWD CONTROLLER REGISTER	7494.41A.1	0	1	-100.0	n/a	889PV	ACT AS A SECURITY GUARD WITHOUT LICENCE	04/33.7.D	2	2	0.0	100.0	
889DG	PRIV AGENT KNOWINGLY PSN-LIC CANC	7494.3	0	1	-100.0	n/a	889QJ	PROV SERV OF-CLS A UNLIC PRIV SEC IND OP	04/33.131.1	4	4	0.0	100.0	
889FE	SELL TOBACCO PRODUCT TO PERSON U/18	87/81.12.1	1	1	0.0	100.0	889QK	EMPLOY-CLS A UNLIC PRIV SECURITY IND OP	04/33.131.2	5	9	-44.4	100.0	
889FF	PURCHASE TOBACCO FOR USE PERSON U/18	87/81.12.2	1	1	0.0	100.0	889QL	ATTEMPT TO COMMIT AN OFFENCE	CRIMCODE.11.	0	3	-100.0	n/a	
889H	FAIL TAKE PRECAUTIONS RE DANGEROUS GOODS	10189.31	1	0	n/a	100.0	889QN	WOUND AN ANIMAL	86/46.9.1.A	17	8	112.5	23.5	
889HI	MEMBER UNLAWFUL ASSOCIATION (C'WEALTH)	CCRI.30.B	0	1	-100.0	n/a	889QO	INSTALL OPTICAL SURVEILLANCE DEVICE	99/21.7.1	16	10	60.0	93.8	
889HO	COUNSEL/PROCURE COMM INDICTABLE OFFENCE	6231.323	8	0	n/a	100.0	889QT	CARRY ON BUS UNLIC PROV-CROWD CONTROLLER	04/33.5.C	37	3	1133.3	100.0	

n/a - no calculation was possible due to nil recorded crime in 2008/09 or nil single year clearances in 2009/10

OFFENCES RECORDED BY OFFENCE CATEGORY AND OFFENCE CODE, 2009/10

Table A.1

Offence Code	Category/Description	Statutory Reference	Offences Recorded		%	Single Year %
			2009/10 No.	2008/09 No.		
889QW	FAIL TO PROVIDE FOOD/DRINK FOR AN ANIMAL	86/46.9.1.F	1	1	0.0	100.0
889QX	INTENT LAY BAIT CONTAINING POISON-ANIMAL	86/46.9.1.J.	4	3	33.3	25.0
889QY	SMOKE IN AN ENCLOSED WORKSPACE	87/81.5A.1	9	1	800.0	100.0
889RC	REMOVE MEANS USED TO IMMOBILISE VEHICLE	06/12.107	2	1	100.0	100.0
889RD	INSTALL TRACKING DEVICE TO LOCATE PERSON	99/21.8.1.A	2	0	n/a	50.0
889RE	KNOWINGLY CAUSE UNNECESSARY PAIN- ANIMAL	86/46.9.1.C	0	1	-100.0	n/a
889RF	INSTALL TRACKING DEVICE TO LOCATE OBJECT	99/21.8.1.B	1	0	n/a	100.0
889RG	MANAGR FAIL ENSURE CROWD CONT-ENTER INFO	04/33.139.2	9	4	125.0	100.0
889RH	INTENT ADMINISTER POISON TO ANIMAL	86/46.9.1.J.	0	2	-100.0	n/a
889RJ	HUNT WITH SCENT-TRAILING HOUND - PARK	SR01/90.31.4	2	2	0.0	100.0
889RL	HOLD OUT U/TAKE PRIVATE AGENT FUNC-UNLIC	7494.6.B	1	3	-66.7	100.0
889RN	CARRY OUT ACTIVITY- CONTRA PSZ DECLARATN	04/109.13.1	0	4	-100.0	n/a
889RO	USE OPTICAL SURVEILLANCE DEVICE	99/21.7.1	14	5	180.0	100.0
889RQ	UNREASON FAIL PROV TREATMENT-SICK ANIMAL	86/46.9.1.I	4	0	n/a	100.0
889RR	SELL TRAP NOT PRESCRIBED BY REGULATIONS	86/46.15.1	0	1	-100.0	n/a
889RS	CONDUCT RADIATION PRACTICE W/O LIC/EXEMP	05/62.12.1	1	0	n/a	100.0
889RT	HOLD OUT AS CROWD CONTROLLER -UNLICENSED	04/33.8.C	2	0	n/a	100.0
889RU	HUNT GAME DURING NIGHT	SR01/90.36	3	0	n/a	100.0
889RV	HUNT GAME BIRDS-GUN GREATER THAN 12GAUGE	SR01/90.26	1	0	n/a	100.0
889RW	HUNT RED/SAMBAR DEER-WRONG WEAPN/CALIBRE	SR01/90.28.1	1	0	n/a	100.0
889SA	ENGAGE IN CHILD-RELATED WORK WO ASS NTCE	05/57.33.1	1	0	n/a	0.0
889SC	DO ACT-LIKELY/CAUSE PAIN/SUFFER-ANIMAL	86/46.9.1.C	2	0	n/a	100.0
889SR	DO ANYTHING-INTEND MAJOR DISRUPT AUCTION	6975.47.5	1	0	n/a	100.0
889SX	ACT SECURITY EQUIPMENT INSTALLER-UNREG	04/33.11.1.A	1	0	n/a	100.0
889SY	PERF BODY PIERC ON U16 WO PARENT CONSENT	7405.44A.2.A	1	0	n/a	0.0
889T	BURN RUBBISH IN PUBLIC PLACE	7405.4.A	3	1	200.0	33.3
889Z	TATTOO PERSON UNDER 18 YEARS OF AGE	7405.42.1	2	2	0.0	50.0
L1101C	UNLICENSED MOTOR CYCLE RIDER	L1101C	0	1	-100.0	n/a
L521A	POSSESS EXPLOSIVE WITHOUT LICENCE	L521A	1	0	n/a	0.0
L648A	ADMIN/SUBST. TO ANOTHER UNLAWFULLY	L648A	0	2	-100.0	n/a
L668B	INTRODUCE ARTICLE INTO PRISON	L668B	3	5	-40.0	66.7
<i>Sub-Total</i>			5893	5871	0.4	84.9
TOTAL			366367	383090	-4.4	46.3

n/a - no calculation was possible due to nil recorded crime in 2008/09 or nil single year clearances in 2009/10

FOR FURTHER INFORMATION

Also available for purchase from Corporate Statistics are:

Publications for each individual offence recorded by postcode (See Sample below).

SAMPLE ONLY						
RECORDED CRIME FOR 2006/07 TO 2009/10 FOR POSTCODES IN VICTORIA IN ASCENDING ORDER OF POSTCODES.						
----- OFFENCE=BURGLARY (AGGRAVATED) -----						
AREA	POSTCODE	POSTCODE NAME	RECORDED 2009/10	RECORDED 2008/09	RECORDED 2007/08	RECORDED 2006/07
METRO	3000	MELBOURNE CITY	10	3	12	13
	3002	EAST MELBOURNE	3	0	3	8
	3003	WEST MELBOURNE	3	1	2	1
	3006	SOUTHBANK	1	3	1	3

Copies of previous years "Victoria Police Crime Statistics" publications (if available).

Any ad hoc query of your design, based on combinations of data provided in this "Victoria Police Crime Statistics" publications.

Please refer to order forms for previous publications on our internet site, if needed.

Mail: Corporate Statistics
Business Services Department
Victoria Police
Level 10, Tower 4,
PO Box 415
Melbourne 3005

Phone: (03) 9247 6707

Fax: (03) 9247 6045

Email: CorporateStatistics-Requests-Mgr@police.vic.gov.au



VICTORIA POLICE