



VICTORIA POLICE




# CRIME STATISTICS 2010/11

**HOW TO MAKE  
PARKING EASY!**  
1. Keep your ticket  
with you at all times  
2. BEFORE returning  
to your vehicle  
**PAY FOR PARKING**  
**CENTRE ENTRY  
GROUND FLOOR**

**AM FACTORY PATRONS**  
Please take your  
car parking ticket for  
payment  
to the  
car.

# TABLE OF CONTENTS

	Introduction.....	3
	Definitions And Explanatory Notes.....	5
Section 1	Crime At A Glance.....	11
Section 2	Offences.....	15
Section 3	Victims.....	21
Section 4	Alleged Offenders.....	35
Section 5	Distinct Alleged Offenders.....	65
Section 6	Geographical Location Of Offences.....	75
Section 7	Values of Property Stolen Or Damaged.....	97
Section 8	Temporal Trends.....	103
Section 9	Profile Of Selected Offence Categories.....	113
Section 10	Family Incidents.....	127
Section 11	Missing Persons.....	135
	Appendix.....	141



Copyright 2011, Victoria Police.  
ISSN 1325-1430  
Price \$50.00 (inclusive of GST)

# INTRODUCTION

This publication contains detailed statistics on crime reported to or detected by Victoria Police for the fiscal year ended 30 June 2011 together with comparisons with the 2009/10 fiscal year.

The statistics have been compiled from information stored on the Victoria Police Law Enforcement Assistance Program (LEAP) database which was implemented on 1 March 1993.

The document contains detailed information on crime, victims, alleged offenders, family incidents, missing persons, vehicle theft, stolen property and other related information together with the socio-demographic information on offenders and victims. In addition, it includes colour maps summarising offence frequencies by police geographical locations within Victoria.

Detailed crime counting, classification rules and definitions are included in the section entitled "DEFINITIONS AND EXPLANATORY NOTES" to provide assistance in the interpretation of statistics.

Information contained in this publication relates only to those crimes reported to or becoming known to police in Victoria. For additional information on crime victimisation, readers should refer to Victimisation Surveys conducted in Victoria on selected offences by the Australian Bureau of Statistics (ABS) during 2009/10, and by the Victorian Department of Justice in 2007, 2008 and 2009.

For comparisons on recorded Victims of crimes between the various Australian States and Territories, readers should refer to the ABS publication, *Recorded Crime - Victims Australia*.

As the information presented in this document is by no means exhaustive, any requests for additional information should be directed to the Chief Statistician, Corporate Statistics.

**Reference:**

ABS Estimated Resident Population Local Areas, Victoria as at 30 June 2010 (Catalogue No. 3218.0)

**Other Related Publications:**

ABS Recorded Crime-Victims Australia (Catalogue No. 4510.0)

ABS Crime Victimization, Australia (Catalogue No.4530.0)

Ms Uma Rao  
Chief Statistician  
Corporate Statistics  
Business Services Department  
Victoria Police  
PO Box 415  
Melbourne 3005  
Victoria Australia


Phone: (03) 9247 6703

Fax: (03) 9247 6045

Email: [uma.rao@police.vic.gov.au](mailto:uma.rao@police.vic.gov.au)



# DEFINITIONS AND EXPLANATORY NOTES



DEFINITIONS

AND EXPLANATORY NOTES

On 1 March 1993 Victoria Police implemented the Law Enforcement Assistance Program (LEAP) state-wide. The LEAP data base is fully relational and stores particulars of all crimes brought to the notice of police as well as family incidents and missing persons. It also includes details on locations, vehicles and persons involved. The database is on-line and updated constantly, 24 hours a day.

A copy of the LEAP database is downloaded each night for use by various areas of the Victoria Police to produce crime statistics and conduct data analysis.

**All data relating to crime, family incidents and missing persons presented in this publication for the 2010/11 fiscal year has been obtained from the downloaded version of the LEAP database on 18 July 2011.**

## CRIME COUNTING AND CLASSIFICATION

### Offences Recorded:

Consist of those offences **recorded** on LEAP between 1 July 2010 and 30 June 2011 regardless of when the offence occurred or when it was reported to police (over 85% of all offences are recorded on LEAP within 48 hours of being reported to police).

Caution should be exercised when interpreting recorded crime statistics. Only those offences which become known to police and for which a crime report has been completed are included in this publication.

### Counting Rules:

Victoria Police uses three methods of counting crime depending on the particular offence. For all crime against the person, and most crime against property, the counting

unit is the number of principal victims for each separate occurrence of the offence (e.g. two persons are assaulted by three offenders - two offences of assault are recorded). For offences against statute such as possess and use drugs, the number of alleged offenders is the counting unit (e.g. three offenders are found in possession of cannabis - three offences of possess cannabis are counted). For a small number of infrequent offences, such as piracy, the event itself becomes the counting unit, that is, one offence is counted for each incident of piracy.

Only the most serious offence which best describes a distinct course of criminal conduct is recorded in official crime statistics, even though an offender may be charged with other offences resulting from the one incident (e.g. an offender carrying a firearm commits an armed robbery – only the offence of armed robbery is recorded although the offender would be charged with armed robbery and possession of a firearm).

The number of distinct courses of criminal conduct occurring within an incident will generally be one unless there is a break in time and/or location. For example, if an offender presents three valueless cheques to a teller only one offence would be recorded but if the three cheques were presented at different times or at different branches then three offences would be recorded.

### Offences Cleared:

Refers to all offences recorded on LEAP which have resulted in: one or more alleged offenders being processed for the offence, or an investigation reveals no offence occurred, or the complaint was withdrawn or the perpetrator was known but for legal and other reasons could not be charged (e.g. under age or deceased).

# DEFINITIONS AND EXPLANATORY NOTES

## Single Year Clearances:

The number of offences recorded between 1 July 2010 and 30 June 2011 which were cleared within the same period. They are also represented as a proportion of the total offences recorded. Offences cleared within this period which had been reported in earlier reporting periods are shown separately and not included in the single year clearances.

## Charges:

Refers to the total number of charges laid against offenders. These include secondary offences which are not included in the recorded figures for offences.

For example, two offenders each carrying a firearm, assault a customer during the course of an armed robbery. These results in charges of possess firearm, armed robbery, robbery, theft, and assault being laid against each offender. The number of offences counted in the recorded figures for offences however, would be one offence of armed robbery. The number of charges therefore, will be considerably higher than the number of reported offences and the number of offenders.

Table 1.3 includes a column showing the number of charges laid.

Note that for a variety of reasons, offenders may not be subsequently presented before a court on all charges laid at the time of their apprehension.

## Offence Categories:

There are in excess of 4000 individual statutory and common law offences recorded on LEAP which have been grouped into 27 broad offence categories. These categories are further subdivided into four general classes

of "Crime Against the Person", "Crime Against Property", "Drug Offences" and "Other Crime". Offences dealt with by way of penalty notice and/or traffic offences are not recorded on LEAP and are not included in the official crime statistics.

## Homicide Statistics

The offence category of Homicide is not restricted to the offence of murder but includes offences such as manslaughter and culpable driving which also result in the death of a person. The offence category of Homicide also includes attempts and other degrees of the offence. For a detailed breakdown of Homicide statistics, including murder, See Table 9.17.

## Offence Degree:

Offences are classified as either substantive offences, attempts, accessories and/or abets, conspiracies and incitement. Unless otherwise stated, the statistics presented in this publication include all degrees of the offence (Table 2.2 includes a breakdown of offences by degree).

## Alleged Offenders:

Refers to persons who have allegedly committed a criminal offence and have been processed for that offence by either arrest, summons, caution, penalty notice, official warning or warrant of apprehension between 1 July 2010 and 30 June 2011 regardless of when the offence occurred. Those persons who for legal or other reasons were apprehended but were not charged are also included. Persons are counted on each occasion they are processed and for each offence counted in recorded offences (e.g. a person processed on three occasions will be counted three times). Only the offence in recorded offences for which the offender has been processed is included.

## Distinct Alleged Offenders:

Refers to the number of distinct individual offenders processed for the commission of an offence by either, arrest, summons, caution, penalty notice, official warning or warrant of apprehension between 1 July 2010 and 30 June 2011 regardless of when the offence occurred. Those individuals who for legal or other reasons were apprehended but were not charged are also included. Individual offenders are only counted for the first offence for which they are processed in the fiscal year. Demographic profiles are based on age, sex and other personal details as recorded on the first occurrence on which they were processed during the fiscal year. A person's age is based on their age as at the date they committed their first offence.

## Victims:

Victims of crime are classified as either persons, businesses, statute or other depending on the nature of the offence. Victim profiles presented in this publication are based on those victims recorded as persons only. Victims who are victimised on more than one occasion are counted for each occasion.

## Crime Rates:

The population figure used in calculating statewide and district crime rates is the Australian Bureau of Statistics (ABS) estimate for the month of December 2010 (ABS Catalogue No. 3101.0).

# DEFINITIONS AND EXPLANATORY NOTES

## FAMILY INCIDENTS

Details on family incidents are presented in Section 10 and are based on the number of family incident reports submitted by police and recorded on LEAP between 1 July 2010 and 30 June 2011.

## MISSING PERSONS

Details on missing persons are presented in Section 11 and are based on the number of persons reported missing to police and recorded on LEAP between 1 July 2010 and 30 June 2011. Escapes from custody are excluded.

## PROFILES

Characteristics of offences, victims, and/or alleged offenders used throughout this publication include:-

### Juveniles:

Refers to persons under 18 years of age at the time of reporting who are either victims or processed for allegedly committing criminal offences.

### Adults:

Refers to persons 18 years and over at the time of reporting who are either victims or processed for allegedly committing criminal offences.

### Racial Appearance:

Refers to the racial appearance of victims or offenders based on the subjective assessment of the attending police. This information is also provided for persons reported missing and is shown in Section 11 (Table 11.3). The four categories used within this publication are based on the following definitions:

### *Aboriginal*

Describes people of Aboriginal/Torres Strait Islander appearance.

### *Asian*

Describes people of Chinese, Japanese, Korean, Vietnamese, Cambodian, Laotian, Indonesian, Thai, Malaysian, Filipino and Singaporean appearance.

### *Caucasian*

Describes people who are white or light-skinned.

### *Other*

Describes people who are not of Aboriginal, Asian or Caucasian appearance. This may include people of African/Middle Eastern [includes Arabic], Black African [includes African American, Afro-Caribbean (i.e. West Indian)], Indian [includes Pakistani, Sri Lankan, Bangladeshi], Latin American [includes Central and South American], Maori, Pacific Islander [includes Fijian, Tongan, Polynesian] and Southern European [includes Greek, Italian, Spanish, Portuguese, etc.] appearance.

### **Country of Birth:**

Refers to the country of birth of offenders and is based on information collected by the attending police. Country of birth details are not recorded for victims of crime. The publication has used the ABS Australian Standard Classification of Countries for Social Statistics (ABS Catalogue No. 1269.0).

### **Occupation:**

The following occupation categories, which are included in Table 5.1.1, 5.1.2 and 5.1.3, are based on the major groups as defined in the ABS publication of the Australian Standard Classification of Occupations (ABS Catalogue No. 1223.0).

A list of the occupations included within each category is provided below:

### *Manager and Administrator*

Legislator and Government Appointed Official; General Manager; Specialist Manager; Farmer and Farm Manager; Managing Supervisor (Sales and Service); Managing Supervisor (Other Business).

### *Professional*

Natural Scientist; Building Professional and Engineer; Health Diagnosis and Treatment Practitioner; School Teacher; Other Teacher and Instructor; Social Professional; Business Professional; Artist and Related Professional; Miscellaneous Professional.

### *Para-Professional*

Medical and Science Technical Officer and Technicians; Engineering and Building Associate and Technician; Air and Sea Transport Technical Worker; Registered Nurse; Police; Miscellaneous Para-Professional.

### *Tradesperson*

Metal Fitting and Machining Tradesperson; Other Metal Tradesperson; Electrical and Electronics Tradesperson; Building Tradesperson; Printing Tradesperson; Vehicle Tradesperson; Food Tradesperson; Amenity Horticultural Tradesperson; Miscellaneous Tradesperson.

### *Clerk*

Stenographer and Typist; Data Processing and Business Machine Operator; Numerical Clerk; Filing, Sorting and Copying Clerk; Material Recording and Despatching Clerk; Receptionist, Telephonist and Messenger; Miscellaneous Clerk.



# DEFINITIONS AND EXPLANATORY NOTES

## *Salesperson and Personal Service Worker*

Investment, Insurance and Real Estate Salesperson; Sales Representative; Sales Assistant; Teller, Cashier and Ticket Salesperson; Miscellaneous Salesperson; Personal Service Worker.

## *Plant and Machine Operator, and Driver*

Road and Rail Transport Driver; Mobile Plant Operator (except Transport); Stationary Plant Operator; Machine Operator.

## *Labourer and Related Worker*

Trades Assistant and Factory Hand; Agricultural Labourer and Related Worker; Cleaner; Construction and Mining Labourer; Miscellaneous Labourer and Related Worker.

## **Geographical Location:**

The geographical location of where recorded offences have been committed is provided in Section 6 in terms of police districts and postcodes.

Details on which police district family incidents have occurred in and where persons have been reported missing from are provided in Section 10 and 11 respectively.

## **Value of Property Stolen or Damaged:**

Graphic representation of property crime in terms of the value of property stolen or damaged is provided in Section 7. They are based on offences that are substantive and have a recorded value of property stolen or damaged. Offences with no value stated are excluded from figures.

## *Estimated Total Value*

The estimated total value has been calculated by extrapolating from available records.

## *Average Value*

The average value is the arithmetic mean of available records.

## **Temporal Trends:**

Graphic representations of selected crimes by day of week and time of day are provided in Section 8 and are restricted to those offences where it is known that the offence was committed within a 24 hour period. Each offence is also counted for each hourly interval over which the offence could have occurred. For example, a burglary committed between 10.15 p.m. on Saturday and 1.45 a.m. on Sunday will be counted in each hourly interval between 10.00 p.m. and 2.00 a.m. for which it may have occurred, that is, four times.

## **Type of Location:**

Refers to the type of location where the offence occurred and is shown in Section 9 (Table 9.1). The categories used are based on the following definitions.

## *Residential Private*

Flat/Unit/Apartment; House; Bungalow; Caravan/Mobile Home; Houseboat; Ministry of Housing.

## *Residential Non-Private*

Boarding House; Holiday Home; Guest House; Nursing Home; Hotel/Motel; Other Dwelling.

## *Residential Other*

Clothesline/Laundry; Backyard; Frontyard; Garage; Shed; Premises Under Construction; Other Residential.

## *Educational*

School; School Grounds; Other Educational.

## *Health*

Hospital; Medical Centre; Dental; Other Health.

## *Religious*

Church; Other Religious.

## *Public Transport*

Train; Train Station; Railway Car Park; Tram/Tram Stop; Bus/Bus Stop; Depot/Terminal; Freight Yard; Office (PTC Only); Taxi.

## *Other Transport*

Private Car; Airfield; Boat; Dock/Wharf; Car Park (Single Level); Car Park (Multi Level); Other Transport Type/Area.

## *Justice*

Police Station; Court; Prison/Detention Centre; Youth Training Centre; Other Justice Facility.

## *Open Space*

Parkland/Reserve; Rural; Vacant Block; Beach Car Park; Beach/Foreshore; Other Open Space.

## *Street/Footpath*

Street/Lane/Footpath.

## *Other Community Location*

Cemetery; Civic Centre; Gallery.

## *Administrative/Professional*

Business Office; Other Administrative/Professional.

## *Financial*

Bank; Credit Society; ATM/EFTPOS; Other Financial Institution.

## *Retail*

Chemist/Pharmacy; Service Station; Jeweller; Second Hand Dealer; Supermarket; Department Store; Shopping Complex; Car Sales Yard; Milk Bar; 24hr Convenience; Restaurant/Fast Food; Other Retail.

# DEFINITIONS AND EXPLANATORY NOTES

## *Wholesale*

Any Wholesale.

## *Warehousing/Storage.*

Any Warehouse/Storage.

## *Manufacturing*

Factory; Other Manufacturing.

## *Agricultural*

Farmland; Orchard; Other Agricultural.

## *Recreational*

Licensed Premises; TAB; Cinema; Sports Area/Facility; Gaming Venue; Other Recreational/Sports.

## *Other Location*

Brothel/Massage Parlour; Construction Site; Other Location.

## **Missing Data:**

Values for data items used in victim, offender, selected offences, family incidents and missing persons profiles which are recorded as unknown or where no value is recorded are shown as "Unspecified" in all tables presented in this publication.

## **FACTORS IMPACTING REPORTED AND CLEARED CRIME**

Following a review of crime counting and classification of offences to coincide with the implementation of LEAP, a number of changes have occurred in the way crime is classified and counted which will affect the validity of comparisons with pre 1993/94 official crime statistics. The specific changes are:-

## *Reported Rape and Sex Offences*

In 1993/94 the Victoria Police adopted the rule of counting the number of rape and sex offences reported per victim for each and every distinct course of criminal conduct (e.g. a person raped on ten occasions over a six month period is counted as ten offences). Prior to 1993/94 only the number of victims was counted regardless of the number of distinct occurrences (e.g. only one offence would be counted).

## *Reported Possess and Use Drug Offences*

To comply with the counting rule that only the most serious offence which best describes a course of criminal conduct be counted, in situations where offenders are found in possession of drugs and admit their use, only the offence of possess drugs is generally counted whereas prior to 1993/94 both the offences of possess and use were counted.

## *Reported Assault (Police) and Resist Arrest*

Prior to 1993/94 the offences of assault police and resist arrest were each counted in instances where both offences were committed. To comply with the most serious offence which best fits the distinct course of criminal conduct rule, only the offence of assault (police) is now counted.

## *Clearance Rate*

Prior to 1993/94 clearance rates include crimes cleared from previous reporting periods.

## *Updated Statistics*

Due to the addition of supplementary information to existing records, and changes resulting from quality control checks, crime statistics obtained from LEAP may alter slightly over time. Clearance numbers are particularly prone to change following the processing of offenders, often months or even years after a crime is recorded. For the same reason, 1996/97 to 1999/00 figures in this publication may vary slightly from those published in previous *Victoria Police Crime Statistics* publications.

## *Offences by Postcode*

Because of changes made to the LEAP postcode table, crime figures for the area of Wendouree (3355) published in the *Victoria Police Crime Statistics 1994/95* publication, for 1993/94 and 1994/95, are recorded under the postcode of Ballarat (3350). Similarly, crime for Golden Square (3555) and Eaglehawk (3556) were recorded under the postcode for Bendigo (3550).

## *Licensing Offences*

In March 1996 the Victorian Government enacted legislation enabling offences under the Liquor Control (Further Amendment) Act to be dealt with by the way of Penalty Notices. As LEAP reports are not submitted where a penalty notice is issued, there will be a progressive decline in the number of licensing offences recorded in official crime statistics obtained from LEAP.

## *Change in the Definition of Aggravated Burglary*

A change in the definition of aggravated burglary came into effect on 1 September 1997. Prior to this, aggravated burglary was defined as a person committing a burglary who at the time had in their possession any weapons or explosives (including imitations). The new definition is a broadening of the previous one with the addition relating to whether a person was present in the building at the time of the burglary. It also requires that the person committing the burglary must have known that a person was present or was reckless as to whether or not a person was present. This means that some burglaries are now being recorded as aggravated burglaries. This change has increased the number of recorded aggravated burglaries and as such caution should be exercised when making comparisons with previous years.

# DEFINITIONS AND EXPLANATORY NOTES

## COMPARISONS WITH PREVIOUS YEARS

As indicated earlier, care should be exercised in comparing post 1993/94 crime statistics with previous years.

Figures used for 2009/10 in this publication for year to year comparisons are those extracted from LEAP on 18 July 2011 and may differ slightly to those previously published in the *Victoria Police Crime Statistics 2009/10* publication, which were extracted from LEAP on 18 July 2010. This is due to the LEAP database being updated with supplementary information.

### Offender Statistics

Offender statistics published in the *Victoria Police Crime Statistics 1993/94* publication were calculated according to the date the alleged offenders were processed. Due to the time lag between when an alleged offender is processed and when they are recorded on LEAP, offender statistics were liable to change significantly over time. To minimise this effect, offender statistics from 1994/95 onwards were calculated according to the system generated date (charge date) created when a charge record is added to the LEAP database. Due to multiple charges being laid against offenders on more than one occasion, for offences arising from the one incident, offender statistics have been calculated based on the first charge date for each incident.

Please note that figures shown in Appendix A of the 1995/96 publication should be used for comparison purposes and not those published in the 1993/94 and 1994/95 *Victoria Police Crime Statistics* publication.

### Property Damage Offences


Between July 1993 and June 1996 an offence category of Criminal Damage was included under the heading of "Crime Against Property" and comprised the indictable offences of Criminal Damage in the Crimes Act only. During this period the summary offences of Wilful Damage were classified under the heading of "Other Crime". From July 1997 the indictable offence of Criminal Damage and the summary offence of Wilful Damage have been combined to form the offence category of Property Damage under the heading of "Crime Against Property". Care should be exercised when referring figures under the headings of "Crime Against Property" and "Other Crime" in the *Victoria Police Crime Statistics* publications for the years of 1993/94, 1994/95 and 1995/96.

### Other Crime

Between July 1993 and June 1996 the heading of "Other Crime" included the offence categories of Drug (Cultivate, Manufacture and Traffick), Drug (Possess and Use), Other Indictable and Other Summary offences. From July 1997 the two drug offence categories were removed from this heading and grouped to form a new heading of "Drug Offences". Furthermore seven new offence categories were created under the heading of "Other Crime". The new categories are: Going Equipped to Steal, Justice Procedures, Regulated Public Order, Weapons/Explosives, Harassment, Behaviour in Public Order and Other. These were previously classed as Other Indictable and Other Summary offences. Care should be exercised when referring to figures under the heading of "Other Crime" in the *Victoria Police Crime Statistics* publications from 1993/94 to 1996/97.

# CRIME AT A GLANCE

Table 1.1	Overview Of Offences, 2010/11.....	12
Table 1.2	Overview Of Victims, 2010/11.....	13
Table 1.3	Overview Of Alleged Offenders, 2010/11.....	14



# OVERVIEW OF OFFENCES, 2010/11

Table 1.1

	Offences Recorded			Offence Rate Per 100,000 Population*			Single Year Clearances**					
	No. 2010/11	No. 2009/10	% Change	No. 2010/11	No. 2009/10	% Change	No. 2010/11	No. 2009/10	% Change	Rate (%) 2010/11	Rate (%) 2009/10	Rate Difference***
<b>Crime Against The Person</b>												
Homicide	152	206	-26.2	2.7	3.7	-27.3	133	185	-28.1	87.5	89.8	-2.3
Rape	1826	1670	9.3	32.7	30.4	7.7	1349	1308	3.1	73.9	78.3	-4.4
Sex (non-Rape)	5735	5421	5.8	102.7	98.6	4.2	4441	4071	9.1	77.4	75.1	2.3
Robbery	3347	3100	8.0	59.9	56.4	6.3	1636	1488	9.9	48.9	48.0	0.9
Assault	36962	35100	5.3	661.7	638.2	3.7	29867	28364	5.3	80.8	80.8	0.0
Abduction/Kidnap	489	427	14.5	8.8	7.8	12.8	405	341	18.8	82.8	79.9	3.0
<i>Sub-Total</i>	<i>48511</i>	<i>45924</i>	<i>5.6</i>	<i>868.5</i>	<i>835.0</i>	<i>4.0</i>	<i>37831</i>	<i>35757</i>	<i>5.8</i>	<i>78.0</i>	<i>77.9</i>	<i>0.1</i>
<b>Crime Against Property</b>												
Arson	2890	3034	-4.7	51.7	55.2	-6.2	625	649	-3.7	21.6	21.4	0.2
Property Damage	48102	52369	-8.1	861.2	952.2	-9.6	12363	12623	-2.1	25.7	24.1	1.6
Burglary (Aggravated)	2151	2178	-1.2	38.5	39.6	-2.8	964	1085	-11.2	44.8	49.8	-5.0
Burglary (Residential)	27531	27347	0.7	492.9	497.2	-0.9	3419	3836	-10.9	12.4	14.0	-1.6
Burglary (Other)	14918	16227	-8.1	267.1	295.0	-9.5	3102	2895	7.2	20.8	17.8	3.0
Deception	19616	19318	1.5	351.2	351.2	0.0	14300	14743	-3.0	72.9	76.3	-3.4
Handle Stolen Goods	5616	5894	-4.7	100.5	107.2	-6.2	5547	5795	-4.3	98.8	98.3	0.5
Theft From Motor Vehicle	44660	45426	-1.7	799.6	826.0	-3.2	4328	4312	0.4	9.7	9.5	0.2
Theft (Shopsteal)	20413	21448	-4.8	365.5	390.0	-6.3	15506	16716	-7.2	76.0	77.9	-2.0
Theft Of Motor Vehicle	14370	15068	-4.6	257.3	274.0	-6.1	3015	3165	-4.7	21.0	21.0	0.0
Theft Of Bicycle	4025	4394	-8.4	72.1	79.9	-9.8	345	388	-11.1	8.6	8.8	-0.3
Theft (Other)	48125	48551	-0.9	861.6	882.8	-2.4	10934	11114	-1.6	22.7	22.9	-0.2
<i>Sub-Total</i>	<i>252417</i>	<i>261254</i>	<i>-3.4</i>	<i>4519.1</i>	<i>4750.3</i>	<i>-4.9</i>	<i>74448</i>	<i>77321</i>	<i>-3.7</i>	<i>29.5</i>	<i>29.6</i>	<i>-0.1</i>
<b>Drugs</b>												
Drug (Cult., Manuf., Traff.)	4153	4472	-7.1	74.4	81.3	-8.6	4056	4414	-8.1	97.7	98.7	-1.0
Drug (Possess, Use)	10636	10189	4.4	190.4	185.3	2.8	10482	10070	4.1	98.6	98.8	-0.3
<i>Sub-Total</i>	<i>14789</i>	<i>14661</i>	<i>0.9</i>	<i>264.8</i>	<i>266.6</i>	<i>-0.7</i>	<i>14538</i>	<i>14484</i>	<i>0.4</i>	<i>98.3</i>	<i>98.8</i>	<i>-0.5</i>
<b>Other Crime</b>												
Going Equipped To Steal	397	555	-28.5	7.1	10.1	-29.6	387	548	-29.4	97.5	98.7	-1.3
Justice Procedures	19763	19576	1.0	353.8	355.9	-0.6	18304	18417	-0.6	92.6	94.1	-1.5
Regulated Public Order	1291	1980	-34.8	23.1	36.0	-35.8	1209	1885	-35.9	93.6	95.2	-1.6
Weapons / Explosives	6852	6863	-0.2	122.7	124.8	-1.7	6720	6736	-0.2	98.1	98.1	-0.1
Harassment	2897	2936	-1.3	51.9	53.4	-2.8	2259	2312	-2.3	78.0	78.7	-0.8
Behaviour In Public	6850	8305	-17.5	122.6	151.0	-18.8	6659	8124	-18.0	97.2	97.8	-0.6
Other	5312	5941	-10.6	95.1	108.0	-12.0	4469	5053	-11.6	84.1	85.1	-0.9
<i>Sub-Total</i>	<i>43362</i>	<i>46156</i>	<i>-6.1</i>	<i>776.3</i>	<i>839.2</i>	<i>-7.5</i>	<i>40007</i>	<i>43075</i>	<i>-7.1</i>	<i>92.3</i>	<i>93.3</i>	<i>-1.1</i>
<b>TOTAL</b>	<b>359079</b>	<b>367995</b>	<b>-2.4</b>	<b>6428.7</b>	<b>6691.1</b>	<b>-3.9</b>	<b>166824</b>	<b>170637</b>	<b>-2.2</b>	<b>46.5</b>	<b>46.4</b>	<b>0.1</b>

N.B: The '% Change' column refers to percentage change between 2009/10 and 2010/11.

\* Rate per 100,000 population have been rounded to one decimal place.

\*\* Defined as being the number of offences recorded during the reporting period which were cleared within the same period.

\*\*\* Shows the % difference between 2009/10 and 2010/11 single year clearance rates. (ie. % Rate 2010/11 minus % Rate 2009/10)

# OVERVIEW OF VICTIMS, 2010/11

Table 1.2

	Juveniles			Adults			Total Persons*			Others**		
	No. 2010/11	No. 2009/10	% Change	No. 2010/11	No. 2009/10	% Change	No. 2010/11	No. 2009/10	% Change	No. 2010/11	No. 2009/10	% Change
<b>Crime Against The Person</b>												
Homicide	12	32	-62.5	129	170	-24.1	141	204	-30.9	4	2	100.0
Rape	511	462	10.6	939	795	18.1	1473	1266	16.4	9	3	200.0
Sex (non-Rape)	2449	2259	8.4	937	842	11.3	3442	3163	8.8	603	667	-9.6
Robbery	516	522	-1.1	2407	2274	5.8	2968	2842	4.4	350	232	50.9
Assault	4305	3921	9.8	27843	26369	5.6	32835	30955	6.1	2237	2241	-0.2
Abduction/Kidnap	111	144	-22.9	332	256	29.7	451	407	10.8	8	12	-33.3
<i>Sub-Total</i>	<i>7904</i>	<i>7340</i>	<i>7.7</i>	<i>32587</i>	<i>30706</i>	<i>6.1</i>	<i>41310</i>	<i>38837</i>	<i>6.4</i>	<i>3211</i>	<i>3157</i>	<i>1.7</i>
<b>Crime Against Property</b>												
Arson	13	10	30.0	1381	1419	-2.7	1448	1489	-2.8	1342	1501	-10.6
Property Damage	263	269	-2.2	30233	33023	-8.4	31445	34374	-8.5	15390	16772	-8.2
Burglary (Aggravated)	80	58	37.9	1928	1968	-2.0	2053	2079	-1.3	86	82	4.9
Burglary (Residential)	201	222	-9.5	24420	24364	0.2	25398	25427	-0.1	2050	1857	10.4
Burglary (Other)	14	17	-17.6	1423	1591	-10.6	1520	1693	-10.2	13207	14461	-8.7
Deception	43	34	26.5	2818	2589	8.8	3044	2968	2.6	7462	7538	-1.0
Handle Stolen Goods	n/a	n/a	n/a	n/a	n/a	n/a	n/a	n/a	n/a	4348	4565	-4.8
Theft From Motor Vehicle	107	133	-19.5	40246	40959	-1.7	41357	42090	-1.7	3051	3017	1.1
Theft (Shopsteal)	7	1	600.0	250	204	22.5	277	224	23.7	19372	20539	-5.7
Theft Of Motor Vehicle	66	88	-25.0	12754	13481	-5.4	13048	13884	-6.0	1296	1160	11.7
Theft Of Bicycle	521	665	-21.7	3289	3469	-5.2	3888	4221	-7.9	106	141	-24.8
Theft (Other)	1721	1918	-10.3	26645	27134	-1.8	29294	30009	-2.4	15632	15353	1.8
<i>Sub-Total</i>	<i>3036</i>	<i>3415</i>	<i>-11.1</i>	<i>145387</i>	<i>150201</i>	<i>-3.2</i>	<i>152772</i>	<i>158458</i>	<i>-3.6</i>	<i>83342</i>	<i>86986</i>	<i>-4.2</i>
<b>Drugs</b>												
Drug (Cult., Manuf., Traff.)	n/a	n/a	n/a	n/a	n/a	n/a	n/a	n/a	n/a	3316	3567	-7.0
Drug (Possess, Use)	n/a	n/a	n/a	n/a	n/a	n/a	n/a	n/a	n/a	10022	9698	3.3
<i>Sub-Total</i>	<i>n/a</i>	<i>n/a</i>	<i>n/a</i>	<i>n/a</i>	<i>n/a</i>	<i>n/a</i>	<i>n/a</i>	<i>n/a</i>	<i>n/a</i>	<i>13338</i>	<i>13265</i>	<i>0.6</i>
<b>Other Crime</b>												
Going Equipped To Steal	n/a	n/a	n/a	n/a	n/a	n/a	n/a	n/a	n/a	350	450	-22.2
Justice Procedures	0	6	-100.0	51	80	-36.3	52	87	-40.2	15043	15055	-0.1
Regulated Public Order	19	11	72.7	13	9	44.4	33	21	57.1	1111	1544	-28.0
Weapons / Explosives	3	0	n/a	19	20	-5.0	23	20	15.0	6036	6008	0.5
Harassment	190	189	0.5	1167	1235	-5.5	1395	1492	-6.5	709	703	0.9
Behaviour In Public	6	3	100.0	45	45	0.0	54	49	10.2	6412	7896	-18.8
Other	76	60	26.7	610	649	-6.0	722	741	-2.6	3414	3859	-11.5
<i>Sub-Total</i>	<i>294</i>	<i>269</i>	<i>9.3</i>	<i>1905</i>	<i>2038</i>	<i>-6.5</i>	<i>2279</i>	<i>2410</i>	<i>-5.4</i>	<i>33075</i>	<i>35515</i>	<i>-6.9</i>
<b>TOTAL</b>	<b>11234</b>	<b>11024</b>	<b>1.9</b>	<b>179879</b>	<b>182945</b>	<b>-1.7</b>	<b>196361</b>	<b>199705</b>	<b>-1.7</b>	<b>132966</b>	<b>138923</b>	<b>-4.3</b>

\* Includes persons with unspecified date of birth.

\*\* Includes the Victim types of business, statute and unspecified.

From 1st of July 2005 persons under 18 years refer to Juvenile as against persons under 17 years that we have in previous years. Caution should therefore be exercised when comparing Juvenile with previous years.

n.a denotes that data is not applicable due to victimless offence or no calculation possible due to nil recorded victims during 2009/10 and/or 2010/11.

N.B: The '% Change' column refers to the percentage change in the recorded data and calculations is between 2009/10 and 2010/11.

# OVERVIEW OF ALLEGED OFFENDERS, 2010/11

Table 1.3

	Juvéniles			Adults			Total Persons*			Charges Laid		
	No. 2010/11	No. 2009/10	% Change	No. 2010/11	No. 2009/10	% Change	No. 2010/11	No. 2009/10	% Change	No. 2010/11	No. 2009/10	% Change
<b>Crime Against The Person</b>												
Homicide	8	3	166.7	131	233	-43.8	139	237	-41.4	165	278	-40.6
Rape	120	156	-23.1	788	705	11.8	912	871	4.7	1449	1565	-7.4
Sex (non-Rape)	421	472	-10.8	2406	2381	1.0	2860	2869	-0.3	6100	6186	-1.4
Robbery	1169	1203	-2.8	1553	1255	23.7	2726	2467	10.5	3091	2926	5.6
Assault	5101	4979	2.5	24479	24125	1.5	29766	29277	1.7	54067	57132	-5.4
Abduction/Kidnap	46	59	-22.0	452	382	18.3	500	445	12.4	762	758	0.5
<i>Sub-Total</i>	<i>6865</i>	<i>6872</i>	<i>-0.1</i>	<i>29809</i>	<i>29081</i>	<i>2.5</i>	<i>36903</i>	<i>36166</i>	<i>2.0</i>	<i>65634</i>	<i>68845</i>	<i>-4.7</i>
<b>Crime Against Property</b>												
Arson	338	387	-12.7	444	612	-27.5	786	1003	-21.6	926	1376	-32.7
Property Damage	4489	5005	-10.3	8540	9144	-6.6	13115	14266	-8.1	16744	18515	-9.6
Burglary (Aggravated)	206	336	-38.7	1125	1190	-5.5	1335	1533	-12.9	1497	1721	-13.0
Burglary (Residential)	1110	1504	-26.2	3734	4187	-10.8	4867	5705	-14.7	5113	5903	-13.4
Burglary (Other)	1583	1814	-12.7	3309	3402	-2.7	4914	5236	-6.1	5309	5643	-5.9
Deception	334	470	-28.9	8113	8593	-5.6	8486	9125	-7.0	20076	22511	-10.8
Handle Stolen Goods	581	683	-14.9	4276	4412	-3.1	4866	5110	-4.8	9991	10212	-2.2
Theft From Motor Vehicle	2030	2483	-18.2	3971	3915	1.4	6021	6418	-6.2	6571	7274	-9.7
Theft (Shopsteal)	4988	5961	-16.3	12504	13134	-4.8	17628	19232	-8.3	19375	20470	-5.3
Theft Of Motor Vehicle	1696	2039	-16.8	2465	2357	4.6	4186	4406	-5.0	4270	4513	-5.4
Theft Of Bicycle	187	240	-22.1	259	210	23.3	448	452	-0.9	480	469	2.3
Theft (Other)	1834	2087	-12.1	7019	7356	-4.6	8914	9499	-6.2	19654	24555	-20.0
<i>Sub-Total</i>	<i>19376</i>	<i>23009</i>	<i>-15.8</i>	<i>55759</i>	<i>58512</i>	<i>-4.7</i>	<i>75566</i>	<i>81985</i>	<i>-7.8</i>	<i>110006</i>	<i>123162</i>	<i>-10.7</i>
<b>Drugs</b>												
Drug (Cult., Manuf., Traff.)	78	94	-17.0	3809	4219	-9.7	3906	4333	-9.9	4790	6072	-21.1
Drug (Possess, Use)	717	753	-4.8	9922	9562	3.8	10679	10378	2.9	16436	16489	-0.3
<i>Sub-Total</i>	<i>795</i>	<i>847</i>	<i>-6.1</i>	<i>13731</i>	<i>13781</i>	<i>-0.4</i>	<i>14585</i>	<i>14711</i>	<i>-0.9</i>	<i>21226</i>	<i>22561</i>	<i>-5.9</i>
<b>Other Crime</b>												
Going Equipped To Steal	64	88	-27.3	325	432	-24.8	390	522	-25.3	2247	2601	-13.6
Justice Procedures	1121	1104	1.5	13154	13429	-2.0	14324	14576	-1.7	22283	22826	-2.4
Regulated Public Order	632	1006	-37.2	488	661	-26.2	1181	1682	-29.8	1571	2297	-31.6
Weapons / Explosives	722	990	-27.1	5645	5403	4.5	6403	6422	-0.3	8029	8108	-1.0
Harassment	97	126	-23.0	1513	1509	0.3	1618	1646	-1.7	2604	2745	-5.1
Behaviour In Public	593	648	-8.5	6025	7406	-18.6	6694	8138	-17.7	23348	20102	16.1
Other	1088	1210	-10.1	2825	3354	-15.8	3963	4597	-13.8	6609	7662	-13.7
<i>Sub-Total</i>	<i>4317</i>	<i>5172</i>	<i>-16.5</i>	<i>29975</i>	<i>32194</i>	<i>-6.9</i>	<i>34573</i>	<i>37583</i>	<i>-8.0</i>	<i>66691</i>	<i>66341</i>	<i>0.5</i>
<b>TOTAL</b>	<b>31353</b>	<b>35900</b>	<b>-12.7</b>	<b>129274</b>	<b>133568</b>	<b>-3.2</b>	<b>161627</b>	<b>170445</b>	<b>-5.2</b>	<b>263557</b>	<b>280909</b>	<b>-6.2</b>


\*Total persons is the number of alleged offenders recorded during the reporting period and this includes persons with an unspecified date of birth.

N.B: The '% Change' column shows the percentage change between 2009/10 and 2010/11.

From 1st of July 2005 persons under 18 years refer to Juvenile as against persons under 17 years that we have in previous years. Caution should therefore be exercised when comparing Juvenile with previous years.

# OFFENCES

Table 2.1	Offences Recorded By Offence Category And Month, 2010/11 .....	16
Figure 2.1	Offences Recorded - Monthly Trend, July 2001 to June 2011 .....	17
Table 2.2	Offences Recorded By Degree And Cleared By Status Of Investigation, 2010/11 .....	19
Table 2.3	Offences Recorded By Year, 2007/08 to 2010/11 .....	20





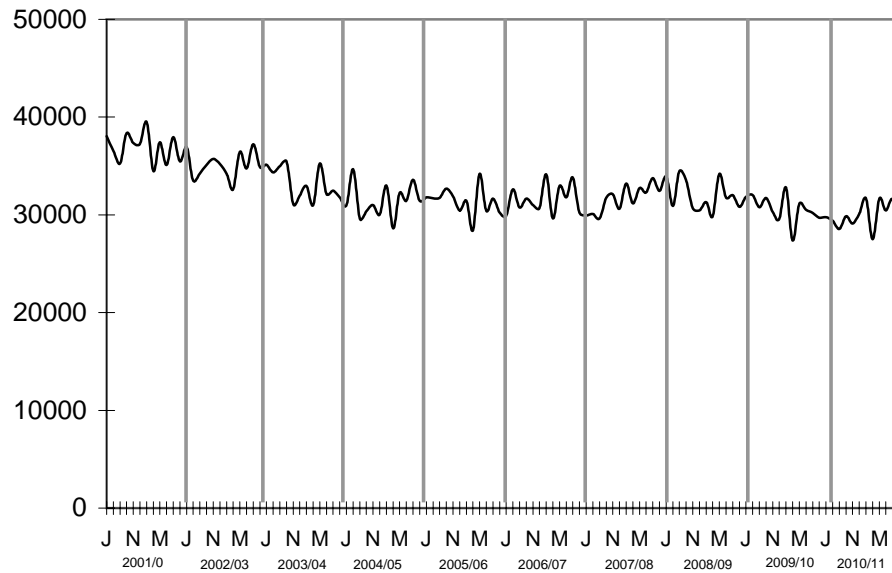
# OFFENCES RECORDED BY OFFENCE CATEGORY AND MONTH, 2010/11

Table 2.1

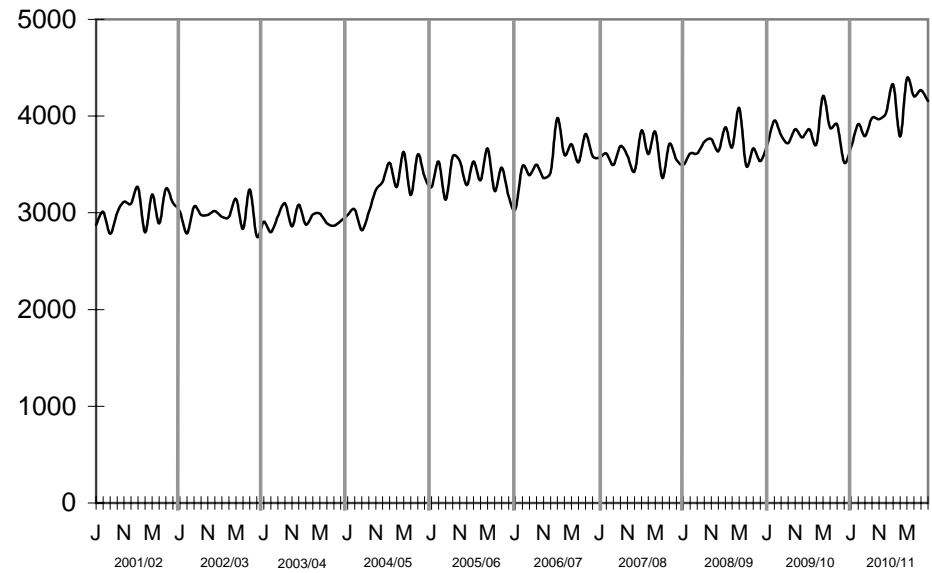
	2010						2011						Total
	Jul	Aug	Sep	Oct	Nov	Dec	Jan	Feb	Mar	Apr	May	Jun	
<b>Crime Against The Person</b>													
Homicide	22	10	10	8	13	11	12	10	12	14	7	23	152
Rape	113	155	153	162	123	120	168	153	159	170	180	170	1826
Sex (non-Rape)	447	424	447	577	383	420	423	490	560	498	519	547	5735
Robbery	303	249	258	235	252	249	279	267	292	328	321	314	3347
Assault	2769	3038	2894	2958	3162	3190	3405	2830	3317	3145	3200	3054	36962
Abduction/Kidnap	29	43	29	42	34	44	40	39	47	51	42	49	489
<i>Sub-Total</i>	<i>3683</i>	<i>3919</i>	<i>3791</i>	<i>3982</i>	<i>3967</i>	<i>4034</i>	<i>4327</i>	<i>3789</i>	<i>4387</i>	<i>4206</i>	<i>4269</i>	<i>4157</i>	<i>48511</i>
<b>Crime Against Property</b>													
Arson	190	225	212	300	273	238	299	182	247	260	233	231	2890
Property Damage	3980	3994	4093	4201	4086	4097	4348	3411	4043	3878	3982	3989	48102
Burglary (Aggravated)	158	182	172	158	175	201	213	197	200	161	169	165	2151
Burglary (Residential)	2041	2188	2302	2349	2442	2340	2517	2080	2400	2096	2405	2371	27531
Burglary (Other)	1223	1357	1201	1299	1265	1237	1274	1169	1247	1210	1293	1143	14918
Deception	1384	1820	1308	1505	1723	1499	1720	1770	1889	1726	2189	1083	19616
Handle Stolen Goods	526	474	453	448	475	391	455	445	460	527	536	426	5616
Theft From Motor Vehicle	4003	3668	3679	3754	3414	3684	4065	3583	3645	3640	3913	3612	44660
Theft (Shopsteal)	1913	1794	1798	1614	1628	1687	1598	1426	1731	1765	1792	1667	20413
Theft Of Motor Vehicle	1108	1023	1059	1243	1258	1264	1306	1106	1281	1251	1226	1245	14370
Theft Of Bicycle	270	250	284	327	313	398	427	344	397	363	337	315	4025
Theft (Other)	4204	3680	3580	4457	3763	4336	3954	3815	4237	4024	4189	3886	48125
<i>Sub-Total</i>	<i>21000</i>	<i>20655</i>	<i>20141</i>	<i>21655</i>	<i>20815</i>	<i>21372</i>	<i>22176</i>	<i>19528</i>	<i>21777</i>	<i>20901</i>	<i>22264</i>	<i>20133</i>	<i>252417</i>
<b>Drugs</b>													
Drug (Cult., Manuf., Traff.)	383	346	338	257	308	320	383	286	423	444	343	322	4153
Drug (Possess, Use)	938	848	902	845	804	731	966	697	974	1051	972	908	10636
<i>Sub-Total</i>	<i>1321</i>	<i>1194</i>	<i>1240</i>	<i>1102</i>	<i>1112</i>	<i>1051</i>	<i>1349</i>	<i>983</i>	<i>1397</i>	<i>1495</i>	<i>1315</i>	<i>1230</i>	<i>14789</i>
<b>Other Crime</b>													
Going Equipped To Steal	27	40	23	29	31	28	37	22	26	36	52	46	397
Justice Procedures	1629	1480	1400	1361	1438	1536	1621	1500	2073	1989	1837	1899	19763
Regulated Public Order	152	148	112	101	119	109	138	76	86	75	82	93	1291
Weapons / Explosives	679	605	571	502	493	557	565	489	574	624	647	546	6852
Harassment	204	271	224	186	188	264	270	280	294	195	278	243	2897
Behaviour In Public	590	590	558	518	573	673	665	455	647	549	485	547	6850
Other	483	490	504	415	362	461	536	388	387	380	410	496	5312
<i>Sub-Total</i>	<i>3764</i>	<i>3624</i>	<i>3392</i>	<i>3112</i>	<i>3204</i>	<i>3628</i>	<i>3832</i>	<i>3210</i>	<i>4087</i>	<i>3848</i>	<i>3791</i>	<i>3870</i>	<i>43362</i>
<b>TOTAL</b>	<b>29768</b>	<b>29392</b>	<b>28564</b>	<b>29851</b>	<b>29098</b>	<b>30085</b>	<b>31684</b>	<b>27510</b>	<b>31648</b>	<b>30450</b>	<b>31639</b>	<b>29390</b>	<b>359079</b>

# OFFENCES RECORDED - MONTHLY TREND, JULY 2001 TO JUNE 2011

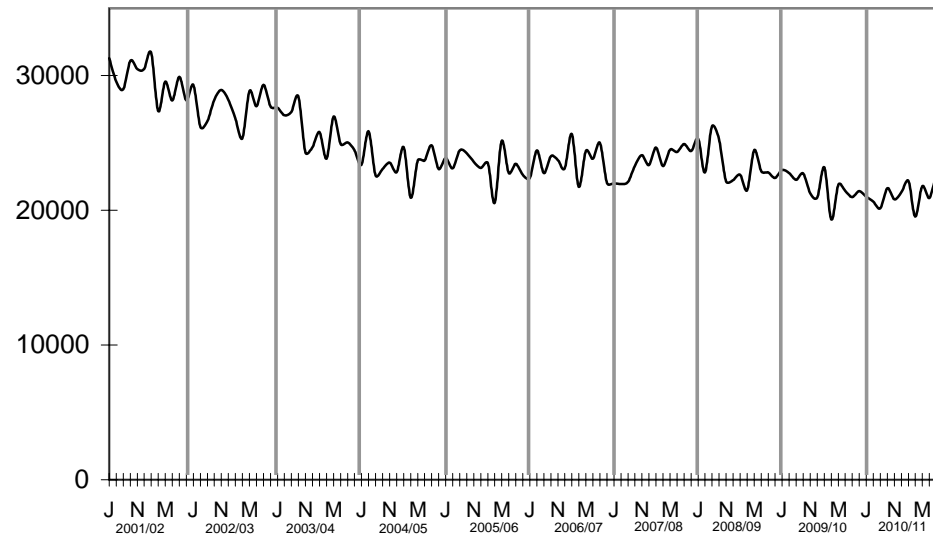
Figure 2.1



**ALL CRIME**



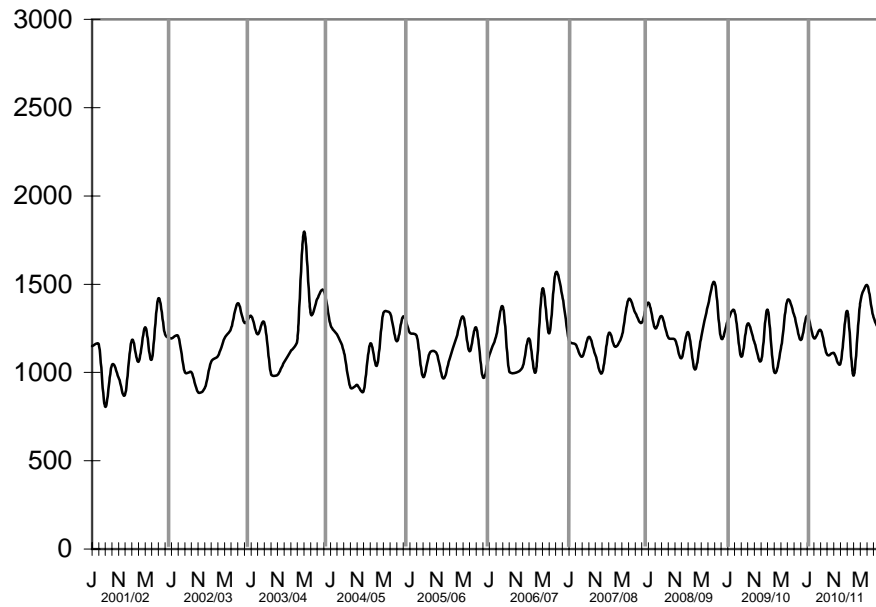
**CRIME AGAINST THE PERSON**



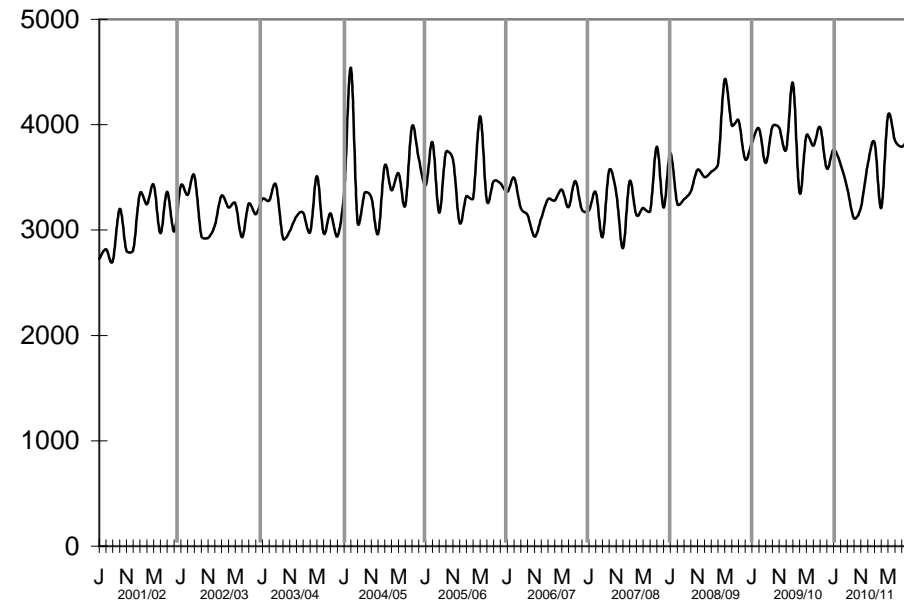
**CRIME AGAINST PROPERTY**

# OFFENCES RECORDED - MONTHLY TREND, JULY 2001 TO JUNE 2011

Figure 2.1 continued



**DRUGS**



**OTHER CRIME**

# OFFENCES RECORDED BY DEGREE AND CLEARED BY STATUS OF INVESTIGATION, 2010/11

Table 2.2

	Offences Recorded No. 2010/11	Offence Degree			Status Of Investigation as at 30 June 2011						Recorded Prior to 2010/11 and cleared in 2010/11	
		Substantive	Attempt	Other*	Unsolved	Offender Processed	Complaint Withdrawn	No Offence Detected	Other**	Single Year Clearances***		
										No.	%	
<b>Crime Against The Person</b>												
Homicide	152	112	36	4	18	129	0	1	4	133	87.5	12
Rape	1826	1779	47	0	476	949	258	132	11	1349	73.9	216
Sex (non-Rape)	5735	5695	40	0	1253	3969	281	206	26	4441	77.4	698
Robbery	3347	2717	628	2	1709	1437	131	67	3	1636	48.9	221
Assault	36962	36829	133	0	6927	25576	3673	525	261	29867	80.8	1965
Abduction/Kidnap	489	423	65	1	84	361	26	17	1	405	82.8	12
<i>Sub-Total</i>	<i>48511</i>	<i>47555</i>	<i>949</i>	<i>7</i>	<i>10467</i>	<i>32421</i>	<i>4369</i>	<i>948</i>	<i>306</i>	<i>37831</i>	<i>78.0</i>	<i>3124</i>
<b>Crime Against Property</b>												
Arson	2890	2803	87	0	2265	577	23	0	25	625	21.6	87
Property Damage	48102	48038	64	0	35599	11406	861	167	69	12363	25.7	869
Burglary (Aggravated)	2151	1959	191	1	1187	874	60	28	2	964	44.8	105
Burglary (Residential)	27531	25171	2360	0	24112	3079	105	231	4	3419	12.4	892
Burglary (Other)	14918	13326	1592	0	11815	3038	8	47	10	3102	20.8	654
Deception	19616	18471	1138	7	5143	14078	128	241	26	14300	72.9	1269
Handle Stolen Goods	5616	5616	0	0	42	5561	5	6	2	5547	98.8	27
Theft From Motor Vehicle	44660	41441	3219	0	40327	4076	46	203	8	4328	9.7	770
Theft (Shopsteal)	20413	20038	375	0	4894	15359	53	47	60	15506	76.0	487
Theft Of Motor Vehicle	14370	13081	1289	0	11355	2290	101	591	33	3015	21.0	541
Theft Of Bicycle	4025	3989	36	0	3679	295	19	31	1	345	8.6	74
Theft (Other)	48125	47509	616	0	37177	9614	497	797	40	10934	22.7	1346
<i>Sub-Total</i>	<i>252417</i>	<i>241442</i>	<i>10967</i>	<i>8</i>	<i>177595</i>	<i>70247</i>	<i>1906</i>	<i>2389</i>	<i>280</i>	<i>74448</i>	<i>29.5</i>	<i>7121</i>
<b>Drugs</b>												
Drug (Cult., Manuf., Traff.)	4153	4139	0	14	89	4062	0	1	1	4056	97.7	21
Drug (Possess, Use)	10636	10585	46	5	146	10460	0	18	12	10482	98.6	52
<i>Sub-Total</i>	<i>14789</i>	<i>14724</i>	<i>46</i>	<i>19</i>	<i>235</i>	<i>14522</i>	<i>0</i>	<i>19</i>	<i>13</i>	<i>14538</i>	<i>98.3</i>	<i>73</i>
<b>Other Crime</b>												
Going Equipped To Steal	397	395	2	0	9	388	0	0	0	387	97.5	3
Justice Procedures	19763	19721	39	3	1364	18082	145	139	33	18304	92.6	589
Regulated Public Order	1291	1291	0	0	81	1193	6	9	2	1209	93.6	20
Weapons / Explosives	6852	6852	0	0	119	6713	4	10	6	6720	98.1	33
Harassment	2897	2897	0	0	626	2117	119	23	12	2259	78.0	159
Behaviour In Public	6850	6850	0	0	139	6589	10	6	106	6659	97.2	42
Other	5312	5301	11	0	824	4410	40	25	13	4469	84.1	77
<i>Sub-Total</i>	<i>43362</i>	<i>43307</i>	<i>52</i>	<i>3</i>	<i>3162</i>	<i>39492</i>	<i>324</i>	<i>212</i>	<i>172</i>	<i>40007</i>	<i>92.3</i>	<i>923</i>
<b>TOTAL</b>	<b>359079</b>	<b>347028</b>	<b>12014</b>	<b>37</b>	<b>191459</b>	<b>156682</b>	<b>6599</b>	<b>3568</b>	<b>771</b>	<b>166824</b>	<b>46.5</b>	<b>11241</b>

\* Includes offence degrees of conspiracy, accessory, aid-and-abet and incitement.

\*\* Includes offenders who cannot be charged due to being either underage, insane or deceased.

\*\*\* Defined as being the number of offences recorded during 2010/11 which were cleared within the same period.

# OFFENCES RECORDED BY YEAR, 2007/08 TO 2010/11

Table 2.3

	Offences Recorded				Rate per 100,000 Population**				Single Year Clearances*			
	No. 2010/11	No. 2009/10	No. 2008/09	No. 2007/08	No. 2010/11	No. 2009/10	No. 2008/09	No. 2007/08	Rate (%) 2010/11	Rate (%) 2009/10	Rate (%) 2008/09	Rate (%) 2007/08
<b>Crime Against The Person</b>												
Homicide	152	206	182	166	2.7	3.7	3.4	3.2	87.5	89.8	81.9	90.4
Rape	1826	1670	1572	1620	32.7	30.4	29.2	30.7	73.9	78.3	75.0	78.0
Sex (non-Rape)	5735	5421	5047	6506	102.7	98.6	93.7	123.5	77.4	75.1	74.6	76.0
Robbery	3347	3100	3340	3325	59.9	56.4	62.0	63.1	48.9	48.0	47.3	45.5
Assault	36962	35100	33704	31347	661.7	638.2	625.8	595.0	80.8	80.8	79.4	79.9
Abduction/Kidnap	489	427	345	339	8.8	7.8	6.4	6.4	82.8	79.9	82.0	78.5
<i>Sub-Total</i>	<i>48511</i>	<i>45924</i>	<i>44190</i>	<i>43303</i>	<i>868.5</i>	<i>835.0</i>	<i>820.5</i>	<i>821.9</i>	<i>78.0</i>	<i>77.9</i>	<i>76.3</i>	<i>76.6</i>
<b>Crime Against Property</b>												
Arson	2890	3034	3468	3202	51.7	55.2	64.4	60.8	21.6	21.4	18.1	16.3
Property Damage	48102	52369	54154	52971	861.2	952.2	1005.5	1005.4	25.7	24.1	24.2	22.2
Burglary (Aggravated)	2151	2178	1914	1737	38.5	39.6	35.5	33.0	44.8	49.8	49.8	50.9
Burglary (Residential)	27531	27347	28028	28823	492.9	497.2	520.4	547.1	12.4	14.0	13.8	13.3
Burglary (Other)	14918	16227	17207	19333	267.1	295.0	319.5	366.9	20.8	17.8	19.5	18.1
Deception	19616	19318	22834	23623	351.2	351.2	424.0	448.4	72.9	76.3	78.3	78.9
Handle Stolen Goods	5616	5894	7489	6712	100.5	107.2	139.0	127.4	98.8	98.3	98.8	98.2
Theft From Motor Vehicle	44660	45426	47480	52222	799.6	826.0	881.6	991.2	9.7	9.5	9.1	8.6
Theft (Shopsteal)	20413	21448	20197	15845	365.5	390.0	375.0	300.7	76.0	77.9	79.2	84.0
Theft Of Motor Vehicle	14370	15068	15983	17994	257.3	274.0	296.8	341.5	21.0	21.0	23.2	20.7
Theft Of Bicycle	4025	4394	5021	5853	72.1	79.9	93.2	111.1	8.6	8.8	8.9	8.4
Theft (Other)	48125	48551	56946	54572	861.6	882.8	1057.3	1035.8	22.7	22.9	28.4	25.0
<i>Sub-Total</i>	<i>252417</i>	<i>261254</i>	<i>280721</i>	<i>282887</i>	<i>4519.1</i>	<i>4750.3</i>	<i>5212.2</i>	<i>5369.1</i>	<i>29.5</i>	<i>29.6</i>	<i>31.3</i>	<i>28.8</i>
<b>Drugs</b>												
Drug (Cult., Manuf., Traff.)	4153	4472	4466	4298	74.4	81.3	82.9	81.6	97.7	98.7	98.7	98.6
Drug (Possess, Use)	10636	10189	10494	10038	190.4	185.3	194.8	190.5	98.6	98.8	98.7	98.9
<i>Sub-Total</i>	<i>14789</i>	<i>14661</i>	<i>14960</i>	<i>14336</i>	<i>264.8</i>	<i>266.6</i>	<i>277.8</i>	<i>272.1</i>	<i>98.3</i>	<i>98.8</i>	<i>98.7</i>	<i>98.8</i>
<b>Other Crime</b>												
Going Equipped To Steal	397	555	528	471	7.1	10.1	9.8	8.9	97.5	98.7	99.4	98.9
Justice Procedures	19763	19576	18923	17569	353.8	355.9	351.3	333.5	92.6	94.1	94.4	95.0
Regulated Public Order	1291	1980	2278	2072	23.1	36.0	42.3	39.3	93.6	95.2	95.1	92.2
Weapons / Explosives	6852	6863	7150	7002	122.7	124.8	132.8	132.9	98.1	98.1	98.1	98.2
Harassment	2897	2936	2844	2983	51.9	53.4	52.8	56.6	78.0	78.7	70.8	74.4
Behaviour In Public	6850	8305	6432	3333	122.6	151.0	119.4	63.3	97.2	97.8	96.7	96.2
Other	5312	5941	5877	5801	95.1	108.0	109.1	110.1	84.1	85.1	84.5	84.5
<i>Sub-Total</i>	<i>43362</i>	<i>46156</i>	<i>44032</i>	<i>39231</i>	<i>776.3</i>	<i>839.2</i>	<i>817.5</i>	<i>744.6</i>	<i>92.3</i>	<i>93.3</i>	<i>92.6</i>	<i>92.4</i>
<b>TOTAL</b>	<b>359079</b>	<b>367995</b>	<b>383903</b>	<b>379757</b>	<b>6428.7</b>	<b>6691.1</b>	<b>7127.9</b>	<b>7207.7</b>	<b>46.5</b>	<b>46.4</b>	<b>46.1</b>	<b>43.5</b>

\* Defined as being the number of offences recorded during the reporting period, which were cleared within the same period.

\*\* Rate per 100,000 population have been rounded to the nearest whole numbers.

# VICTIMS




Table 3.1	Victims By Offence Category, Age Category And Sex, 2010/11 .....	22
	Victims By Offence Category And Age Group, 2010/11	
Table 3.2.1	Persons .....	24
Table 3.2.2	Males .....	25
Table 3.2.3	Females .....	26
	Victims - Age Distribution, 2010/11	
Figure 3.1.1	Crime Against The Person .....	27
Figure 3.1.2	Crime Against Property .....	29
	Victims By Racial Appearance And Age Group, 2010/11	
Table 3.3.1	Persons .....	32
Table 3.3.2	Males .....	33
Table 3.3.3	Females .....	33
Table 3.4	Victims And Frequency Of Victimization By Age Group And Sex, 2010/11 .....	34

# VICTIMS BY OFFENCE CATEGORY, AGE CATEGORY AND SEX, 2010/11

Table 3.1

	Persons																	
	Juveniles						Adults <60 (years)						Adults 60+ (years)					
	Male		Female		Total*		Male		Female		Total*		Male		Female		Total*	
	No.	% Change	No.	% Change	No.	% Change	No.	% Change	No.	% Change	No.	% Change	No.	% Change	No.	% Change	No.	% Change
<b>Crime Against The Person</b>																		
Homicide	6	-68.4	6	-53.8	12	-62.5	73	-29.1	29	-32.6	103	-29.5	18	38.5	8	-11.1	26	8.3
Rape	66	-15.4	443	16.0	511	10.6	49	-15.5	855	17.8	905	15.4	0	0	34	240.0	34	209.1
Sex (non-Rape)	453	-9.8	1973	12.7	2449	8.4	78	8.3	790	8.8	873	9.1	11	266.7	52	36.8	64	52.4
Robbery	442	0.0	72	-7.7	516	-1.1	1715	0.4	547	22.1	2292	5.6	55	-1.8	58	28.9	115	11.7
Assault	2348	6.4	1932	13.3	4305	9.8	14651	1.4	11734	9.7	26531	5.0	747	9.1	543	33.7	1312	17.9
Abduction/Kidnap	37	-30.2	72	-19.1	111	-22.9	102	43.7	216	21.3	321	28.9	5	25.0	6	100.0	11	57.1
<i>Sub-Total</i>	<i>3352</i>	<i>1.5</i>	<i>4498</i>	<i>11.9</i>	<i>7904</i>	<i>7.7</i>	<i>16668</i>	<i>1.3</i>	<i>14171</i>	<i>10.6</i>	<i>31025</i>	<i>5.5</i>	<i>836</i>	<i>9.9</i>	<i>701</i>	<i>37.2</i>	<i>1562</i>	<i>20.2</i>
<b>Crime Against Property</b>																		
Arson	12	20.0	1	0	13	30.0	776	2.4	423	-6.0	1210	-0.6	121	-12.3	46	-28.1	171	-15.3
Property Damage	121	-1.6	141	-2.8	263	-2.2	13308	-10.2	12617	-6.6	26118	-8.4	2403	-9.5	1656	-8.1	4115	-8.9
Burglary (Aggravated)	39	34.5	41	41.4	80	37.9	800	-9.8	826	8.5	1634	-1.5	148	1.4	142	-10.1	294	-4.9
Burglary (Residential)	112	-13.8	88	-4.3	201	-9.5	11140	0.4	9213	-0.7	20529	-0.1	2156	0.8	1669	2.1	3891	2.0
Burglary (Other)	9	-25.0	5	0.0	14	-17.6	802	-15.8	373	-4.8	1183	-12.7	199	3.6	38	-7.3	240	1.7
Deception	27	12.5	13	30.0	43	26.5	1415	2.8	958	11.5	2427	7.2	221	12.2	165	33.1	391	20.3
Handle Stolen Goods	n/a	N/A	n/a	N/A	n/a	N/A	n/a	N/A	n/a	N/A	n/a	N/A	n/a	N/A	n/a	N/A	n/a	N/A
Theft From Motor Vehicle	69	-15.9	37	-26.0	107	-19.5	23138	-2.5	13279	-2.0	36769	-2.2	2307	0.8	1112	10.6	3477	3.9
Theft (Shopsteal)	3	200.0	4	0	7	600.0	141	25.9	85	14.9	229	23.1	10	-16.7	11	83.3	21	16.7
Theft Of Motor Vehicle	54	-29.9	12	20.0	66	-25.0	7701	-5.3	3378	-8.2	11174	-6.1	1122	3.8	429	-11.4	1580	-0.2
Theft Of Bicycle	486	-20.8	34	-27.7	521	-21.7	2016	-3.3	1125	-6.2	3164	-4.3	84	-32.8	35	-5.4	125	-23.3
Theft (Other)	858	-10.5	855	-10.2	1721	-10.3	11004	2.4	11510	-4.6	22728	-1.0	1961	-0.6	1894	-11.2	3917	-6.0
<i>Sub-Total</i>	<i>1790</i>	<i>-13.1</i>	<i>1231</i>	<i>-8.1</i>	<i>3036</i>	<i>-11.1</i>	<i>72241</i>	<i>-3.3</i>	<i>53787</i>	<i>-3.6</i>	<i>127165</i>	<i>-3.3</i>	<i>10732</i>	<i>-2.0</i>	<i>7197</i>	<i>-3.9</i>	<i>18222</i>	<i>-2.4</i>
<b>Drugs</b>																		
Drug (Cult., Manuf., Traff.)	n/a	N/A	n/a	N/A	n/a	N/A	n/a	N/A	n/a	N/A	n/a	N/A	n/a	N/A	n/a	N/A	n/a	N/A
Drug (Possess, Use)	n/a	N/A	n/a	N/A	n/a	N/A	n/a	N/A	n/a	N/A	n/a	N/A	n/a	N/A	n/a	N/A	n/a	N/A
<i>Sub-Total</i>	<i>n/a</i>	<i>N/A</i>	<i>n/a</i>	<i>N/A</i>	<i>n/a</i>	<i>N/A</i>	<i>n/a</i>	<i>N/A</i>	<i>n/a</i>	<i>N/A</i>	<i>n/a</i>	<i>N/A</i>	<i>n/a</i>	<i>N/A</i>	<i>n/a</i>	<i>N/A</i>	<i>n/a</i>	<i>N/A</i>
<b>Other Crime</b>																		
Going Equipped To Steal	n/a	N/A	n/a	N/A	n/a	N/A	n/a	N/A	n/a	N/A	n/a	N/A	n/a	N/A	n/a	N/A	n/a	N/A
Justice Procedures	0	0	0	0	0	0	33	-32.7	15	-48.3	48	-38.5	2	100.0	1	0.0	3	50.0
Regulated Public Order	5	400.0	14	55.6	19	72.7	7	0.0	5	400.0	12	50.0	0	0	1	0	1	0.0
Weapons / Explosives	3	0	0	0	3	0	11	0.0	4	-42.9	15	-16.7	4	100.0	0	0	4	100.0
Harassment	34	13.3	155	-2.5	190	0.5	266	-10.4	839	-3.9	1110	-5.5	24	-17.2	32	3.2	57	-5.0
Behaviour In Public	1	-50.0	5	400.0	6	100.0	27	12.5	17	-19.0	44	21.0	0	0	1	0	1	0
Other	34	9.7	42	44.8	76	26.7	292	-6.1	252	-4.2	554	-4.5	32	-28.9	23	-4.2	56	-18.8
<i>Sub-Total</i>	<i>77</i>	<i>18.5</i>	<i>216</i>	<i>6.4</i>	<i>294</i>	<i>9.3</i>	<i>636</i>	<i>-9.0</i>	<i>1132</i>	<i>-5.2</i>	<i>1783</i>	<i>-6.4</i>	<i>62</i>	<i>-20.5</i>	<i>58</i>	<i>3.6</i>	<i>122</i>	<i>-9.0</i>
<b>TOTAL</b>	<b>5219</b>	<b>-3.8</b>	<b>5945</b>	<b>6.9</b>	<b>11234</b>	<b>1.9</b>	<b>89545</b>	<b>-2.5</b>	<b>69090</b>	<b>-1.1</b>	<b>159973</b>	<b>-1.8</b>	<b>11630</b>	<b>-1.3</b>	<b>7956</b>	<b>-1.2</b>	<b>19906</b>	<b>-1.0</b>

\* Includes persons where sex is unspecified. From July 2005 Juvenile is defined as persons under 18 Years old.

\*\* Includes persons where date of birth is unspecified.

N/A Denotes that no calculation was possible due to nil victims in 2009/10 and/or 2008/09.

n/a Denotes that data is not applicable due to victimless offence.

Note: Instances where no victim detail is available are included under the 'Unspecified' column. It is for this reason there are non-person victims for offence categories such as Rape and Abduction / Kidnap

# VICTIMS BY OFFENCE CATEGORY, AGE CATEGORY AND SEX, 2010/11

Table 3.1 (continued)

Total Persons**						Business No.	Statute No.	Unspecified No.	Total Victims No.
Male		Female		Total*					
No.	% Change	No.	% Change	No.	% Change				
97	-29.2	43	-33.8	141	-30.9	n/a	1	3	145
118	-13.2	1351	19.9	1473	16.4	n/a	n/a	9	1482
553	-6.4	2857	11.7	3442	8.8	n/a	558	45	4045
2241	0.3	689	17.0	2968	4.4	301	0	49	3318
18092	2.1	14478	11.0	32835	6.1	n/a	925	1312	35072
148	13.0	297	8.4	451	10.8	n/a	5	3	459
<i>21249</i>	<i>1.5</i>	<i>19715</i>	<i>11.7</i>	<i>41310</i>	<i>6.4</i>	<i>301</i>	<i>1491</i>	<i>1419</i>	<i>44521</i>
939	-0.2	488	-8.1	1448	-2.8	817	25	500	2790
16247	-10.2	14833	-6.8	31445	-8.5	14340	595	455	46835
1004	-7.3	1033	5.9	2053	-1.3	54	6	26	2139
13801	0.1	11299	-0.7	25398	-0.1	1966	9	75	27448
1046	-12.9	436	-4.6	1520	-10.2	13118	10	79	14727
1762	0.7	1205	3.8	3044	2.6	5589	1395	478	10506
n/a	N/A	n/a	N/A	n/a	N/A	n/a	4298	50	4348
26042	-2.3	14810	-1.1	41357	-1.7	2730	4	317	44408
159	25.2	104	20.9	277	23.7	19140	32	200	19649
9006	-4.9	3889	-9.1	13048	-6.0	1207	2	87	14344
2627	-8.5	1227	-7.0	3888	-7.9	38	0	68	3994
14231	0.9	14683	-5.7	29294	-2.4	15067	17	548	44926
<i>86864</i>	<i>-3.6</i>	<i>64007</i>	<i>-4.0</i>	<i>152772</i>	<i>-3.6</i>	<i>74099</i>	<i>6360</i>	<i>2883</i>	<i>236114</i>
n/a	N/A	n/a	N/A	n/a	N/A	n/a	3297	19	3316
n/a	N/A	n/a	N/A	n/a	N/A	n/a	9967	55	10022
<i>n/a</i>	<i>N/A</i>	<i>n/a</i>	<i>N/A</i>	<i>n/a</i>	<i>N/A</i>	<i>n/a</i>	<i>13264</i>	<i>74</i>	<i>13338</i>
n/a	N/A	n/a	N/A	n/a	N/A	n/a	345	5	350
36	-30.8	16	-54.3	52	-40.2	19	14973	51	15095
12	33.3	21	90.9	33	57.1	9	1089	13	1144
18	38.5	5	-28.6	23	15.0	7	6001	28	6059
338	-7.9	1048	-5.8	1395	-6.5	9	658	42	2104
30	11.1	23	4.5	54	10.2	33	6359	20	6466
372	-7.9	335	1.2	722	-2.6	230	3092	92	4136
<i>806</i>	<i>-7.6</i>	<i>1448</i>	<i>-4.6</i>	<i>2279</i>	<i>-5.4</i>	<i>311</i>	<i>32513</i>	<i>251</i>	<i>35354</i>
<i>108919</i>	<i>-2.7</i>	<i>85170</i>	<i>-0.8</i>	<i>196361</i>	<i>-1.7</i>	<i>74711</i>	<i>53628</i>	<i>4627</i>	<i>329327</i>



# VICTIMS BY OFFENCE CATEGORY AND AGE GROUP, 2010/11

Table 3.2.1: Persons

	Total Persons	Age Group (years)															Un-specified	Total Under 18	
		<10	10-14	15-19	20-24	25-29	30-34	35-39	40-44	45-49	50-54	55-59	60-64	65-69	70-74	75-79			80+
<b>Crime Against The Person</b>																			
Homicide	141	7	2	5	14	20	14	12	14	9	10	8	8	5	6	2	5	0	12
Rape	1473	57	189	417	197	166	110	106	87	55	23	9	6	4	4	3	17	23	511
Sex (non-Rape)	3442	681	1080	849	237	139	98	67	73	43	34	21	16	15	5	9	19	56	2449
Robbery	2968	2	136	694	686	476	258	160	118	111	95	72	50	14	19	15	17	45	516
Assault	32835	607	1450	4328	5018	4386	3570	3584	3067	2310	1581	935	609	303	190	83	127	687	4305
Abduction/Kidnap	451	26	40	83	93	68	38	36	20	15	7	6	4	2	1	1	3	8	111
<i>Sub-Total</i>	<i>41310</i>	<i>1380</i>	<i>2897</i>	<i>6376</i>	<i>6245</i>	<i>5255</i>	<i>4088</i>	<i>3965</i>	<i>3379</i>	<i>2543</i>	<i>1750</i>	<i>1051</i>	<i>693</i>	<i>343</i>	<i>225</i>	<i>113</i>	<i>188</i>	<i>819</i>	<i>7904</i>
<b>Crime Against Property</b>																			
Arson	1448	0	1	69	154	170	138	169	172	162	89	99	55	51	29	20	16	54	13
Property Damage	31445	21	49	1339	3412	3387	3180	3455	3479	3258	2714	2087	1601	1018	666	428	402	949	263
Burglary (Aggravated)	2053	5	10	135	245	254	210	214	201	167	156	117	80	45	43	44	82	45	80
Burglary (Residential)	25398	5	31	549	2083	2872	2955	2950	2958	2544	2085	1698	1374	910	585	419	603	777	201
Burglary (Other)	1520	1	4	25	77	141	117	157	192	178	164	141	102	70	34	17	17	83	14
Deception	3044	1	6	104	354	402	295	318	294	265	250	181	139	100	50	37	65	183	43
Handle Stolen Goods	n/a	n/a	n/a	n/a	n/a	n/a	n/a	n/a	n/a	n/a	n/a	n/a	n/a	n/a	n/a	n/a	n/a	n/a	n/a
Theft From Motor Vehicle	41357	11	13	1490	6156	6118	4982	4663	4242	3719	3123	2359	1637	886	486	256	212	1004	107
Theft (Shopsteal)	277	0	1	13	30	34	27	29	39	29	20	14	11	7	1	2	0	20	7
Theft Of Motor Vehicle	13048	1	7	460	1666	1760	1420	1416	1412	1242	1072	784	613	354	252	174	187	228	66
Theft Of Bicycle	3888	26	215	439	428	498	526	487	422	292	231	121	67	29	16	7	6	78	521
Theft (Other)	29294	51	587	2532	4036	3560	2801	2551	2553	2291	1887	1600	1402	871	629	424	591	928	1721
<i>Sub-Total</i>	<i>152772</i>	<i>122</i>	<i>924</i>	<i>7155</i>	<i>18641</i>	<i>19196</i>	<i>16651</i>	<i>16409</i>	<i>15964</i>	<i>14147</i>	<i>11791</i>	<i>9201</i>	<i>7081</i>	<i>4341</i>	<i>2791</i>	<i>1828</i>	<i>2181</i>	<i>4349</i>	<i>3036</i>
<b>Drugs</b>																			
Drug (Cult., Manuf., Traff.)	n/a	n/a	n/a	n/a	n/a	n/a	n/a	n/a	n/a	n/a	n/a	n/a	n/a	n/a	n/a	n/a	n/a	n/a	n/a
Drug (Possess, Use)	n/a	n/a	n/a	n/a	n/a	n/a	n/a	n/a	n/a	n/a	n/a	n/a	n/a	n/a	n/a	n/a	n/a	n/a	n/a
<i>Sub-Total</i>	<i>n/a</i>	<i>n/a</i>	<i>n/a</i>	<i>n/a</i>	<i>n/a</i>	<i>n/a</i>	<i>n/a</i>	<i>n/a</i>	<i>n/a</i>	<i>n/a</i>	<i>n/a</i>	<i>n/a</i>	<i>n/a</i>	<i>n/a</i>	<i>n/a</i>	<i>n/a</i>	<i>n/a</i>	<i>n/a</i>	<i>n/a</i>
<b>Other Crime</b>																			
Going Equipped To Steal	n/a	n/a	n/a	n/a	n/a	n/a	n/a	n/a	n/a	n/a	n/a	n/a	n/a	n/a	n/a	n/a	n/a	n/a	n/a
Justice Procedures	52	0	0	1	4	6	13	4	8	8	3	1	1	1	1	0	0	1	0
Regulated Public Order	33	2	9	8	1	1	1	1	1	4	1	2	1	0	0	0	0	1	19
Weapons / Explosives	23	0	1	4	3	1	0	4	0	4	1	0	4	0	0	0	0	1	3
Harassment	1395	9	83	176	212	160	140	177	137	113	56	37	24	17	10	2	4	38	190
Behaviour In Public	54	1	3	5	5	7	4	6	4	4	9	2	0	1	0	0	0	3	6
Other	722	40	14	46	70	72	51	86	72	82	49	48	21	9	11	7	10	36	76
<i>Sub-Total</i>	<i>2279</i>	<i>52</i>	<i>110</i>	<i>240</i>	<i>295</i>	<i>247</i>	<i>209</i>	<i>278</i>	<i>222</i>	<i>215</i>	<i>119</i>	<i>90</i>	<i>49</i>	<i>28</i>	<i>22</i>	<i>9</i>	<i>14</i>	<i>80</i>	<i>294</i>
<b>TOTAL</b>	<b>196361</b>	<b>1554</b>	<b>3931</b>	<b>13771</b>	<b>25181</b>	<b>24698</b>	<b>20948</b>	<b>20652</b>	<b>19565</b>	<b>16905</b>	<b>13660</b>	<b>10342</b>	<b>7823</b>	<b>4712</b>	<b>3038</b>	<b>1950</b>	<b>2383</b>	<b>5248</b>	<b>11234</b>

<sup>†</sup>Includes persons where sex is unspecified.  
n/a. Denotes that data is not applicable due to victimless offence.

# VICTIMS BY OFFENCE CATEGORY AND AGE GROUP, 2010/11

Table 3.2.2: Males

	Total Males	Age Group (years)															Un-specified	Total Under 18	
		<10	10-14	15-19	20-24	25-29	30-34	35-39	40-44	45-49	50-54	55-59	60-64	65-69	70-74	75-79			80+
<b>Crime Against The Person</b>																			
Homicide	97	4	1	3	10	13	9	10	10	7	7	5	7	4	4	1	2	0	6
Rape	118	22	25	24	13	11	3	8	4	4	1	0	0	0	0	0	0	3	66
Sex (non-Rape)	553	186	201	83	21	9	8	4	9	4	3	3	4	1	1	2	3	11	453
Robbery	2241	2	107	578	543	370	195	110	82	75	55	40	29	7	8	8	3	29	442
Assault	18092	360	786	2397	2883	2414	1868	1863	1581	1335	931	581	348	187	118	46	48	346	2348
Abduction/Kidnap	148	9	17	23	35	26	7	9	2	4	3	4	2	1	1	0	1	4	37
<i>Sub-Total</i>	<i>21249</i>	<i>583</i>	<i>1137</i>	<i>3108</i>	<i>3505</i>	<i>2843</i>	<i>2090</i>	<i>2004</i>	<i>1688</i>	<i>1429</i>	<i>1000</i>	<i>633</i>	<i>390</i>	<i>200</i>	<i>132</i>	<i>57</i>	<i>57</i>	<i>393</i>	<i>3352</i>
<b>Crime Against Property</b>																			
Arson	939	0	1	45	96	117	82	107	114	103	57	66	38	35	22	16	10	30	12
Property Damage	16247	10	25	683	1639	1794	1587	1684	1642	1652	1494	1219	947	641	386	234	195	415	121
Burglary (Aggravated)	1004	0	7	72	129	131	101	98	87	74	77	63	47	22	24	27	28	17	39
Burglary (Residential)	13801	3	16	272	1120	1531	1645	1574	1545	1436	1161	949	770	551	337	224	274	393	112
Burglary (Other)	1046	1	2	11	33	82	86	110	140	120	113	113	84	60	30	14	11	36	9
Deception	1762	1	3	58	197	250	151	194	182	154	145	107	87	48	29	16	41	99	27
Handle Stolen Goods	n/a	n/a	n/a	n/a	n/a	n/a	n/a	n/a	n/a	n/a	n/a	n/a	n/a	n/a	n/a	n/a	n/a	n/a	n/a
Theft From Motor Vehicle	26042	9	10	874	3733	3827	3198	2948	2710	2359	1977	1562	1098	594	314	172	129	528	69
Theft (Shopsteal)	159	0	1	5	13	23	22	13	28	14	13	12	5	3	1	1	0	5	3
Theft Of Motor Vehicle	9006	1	5	332	1167	1230	995	952	956	829	750	538	445	264	170	125	118	129	54
Theft Of Bicycle	2627	24	196	403	301	303	313	280	250	187	156	89	44	18	12	4	6	41	486
Theft (Other)	14231	34	360	1004	1622	1669	1438	1308	1311	1207	1028	881	765	472	298	193	233	408	858
<i>Sub-Total</i>	<i>86864</i>	<i>83</i>	<i>626</i>	<i>3759</i>	<i>10050</i>	<i>10957</i>	<i>9618</i>	<i>9268</i>	<i>8965</i>	<i>8135</i>	<i>6971</i>	<i>5599</i>	<i>4330</i>	<i>2708</i>	<i>1623</i>	<i>1026</i>	<i>1045</i>	<i>2101</i>	<i>1790</i>
<b>Drugs</b>																			
Drug (Cult., Manuf., Traff.)	n/a	n/a	n/a	n/a	n/a	n/a	n/a	n/a	n/a	n/a	n/a	n/a	n/a	n/a	n/a	n/a	n/a	n/a	n/a
Drug (Possess, Use)	n/a	n/a	n/a	n/a	n/a	n/a	n/a	n/a	n/a	n/a	n/a	n/a	n/a	n/a	n/a	n/a	n/a	n/a	n/a
<i>Sub-Total</i>	<i>n/a</i>	<i>n/a</i>	<i>n/a</i>	<i>n/a</i>	<i>n/a</i>	<i>n/a</i>	<i>n/a</i>	<i>n/a</i>	<i>n/a</i>	<i>n/a</i>	<i>n/a</i>	<i>n/a</i>	<i>n/a</i>	<i>n/a</i>	<i>n/a</i>	<i>n/a</i>	<i>n/a</i>	<i>n/a</i>	<i>n/a</i>
<b>Other Crime</b>																			
Going Equipped To Steal	n/a	n/a	n/a	n/a	n/a	n/a	n/a	n/a	n/a	n/a	n/a	n/a	n/a	n/a	n/a	n/a	n/a	n/a	n/a
Justice Procedures	36	0	0	1	1	6	7	4	7	4	2	1	1	1	0	0	0	1	0
Regulated Public Order	12	2	3	0	1	0	0	1	1	2	0	2	0	0	0	0	0	0	5
Weapons / Explosives	18	0	1	2	2	0	0	4	0	4	1	0	4	0	0	0	0	0	3
Harassment	338	2	12	33	32	27	34	45	34	39	27	15	10	8	4	1	1	14	34
Behaviour In Public	30	1	0	1	1	6	2	5	4	2	6	0	0	0	0	0	0	2	1
Other	372	18	8	20	30	33	25	52	40	46	25	29	8	7	6	5	6	14	34
<i>Sub-Total</i>	<i>806</i>	<i>23</i>	<i>24</i>	<i>57</i>	<i>67</i>	<i>72</i>	<i>68</i>	<i>111</i>	<i>86</i>	<i>97</i>	<i>61</i>	<i>47</i>	<i>23</i>	<i>16</i>	<i>10</i>	<i>6</i>	<i>7</i>	<i>31</i>	<i>77</i>
<b>TOTAL</b>	<b>108919</b>	<b>689</b>	<b>1787</b>	<b>6924</b>	<b>13622</b>	<b>13872</b>	<b>11776</b>	<b>11383</b>	<b>10739</b>	<b>9661</b>	<b>8032</b>	<b>6279</b>	<b>4743</b>	<b>2924</b>	<b>1765</b>	<b>1089</b>	<b>1109</b>	<b>2525</b>	<b>5219</b>

n/a. Denotes that data is not applicable due to victimless offence.

# VICTIMS BY OFFENCE CATEGORY AND AGE GROUP, 2010/11

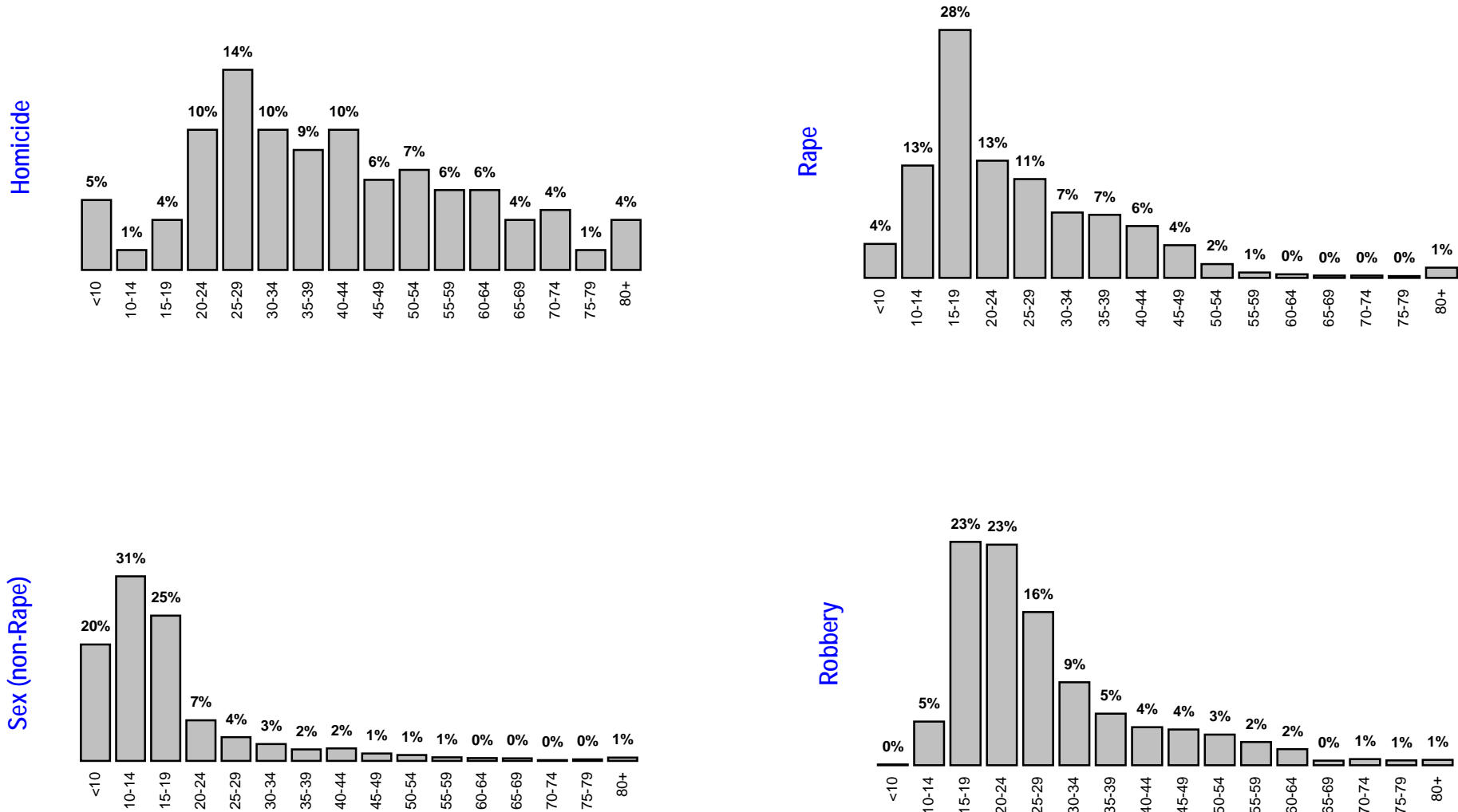
Table 3.2.3: Females

	Total Females	Age Group (years)															Un-specified	Total Under 18	
		<10	10-14	15-19	20-24	25-29	30-34	35-39	40-44	45-49	50-54	55-59	60-64	65-69	70-74	75-79			80+
<b>Crime Against The Person</b>																			
Homicide	43	3	1	2	3	7	5	2	4	2	3	3	1	1	2	1	3	0	6
Rape	1351	35	163	392	184	155	107	98	82	51	22	9	6	4	4	3	17	19	443
Sex (non-Rape)	2857	484	871	762	213	130	90	62	63	39	31	18	12	14	4	7	15	42	1973
Robbery	689	0	29	108	133	98	61	49	35	35	40	31	20	7	11	6	14	12	72
Assault	14478	240	652	1914	2111	1955	1686	1700	1468	958	630	352	252	110	68	37	76	269	1932
Abduction/Kidnap	297	16	22	59	58	42	31	25	18	11	4	2	2	1	0	1	2	3	72
<i>Sub-Total</i>	<i>19715</i>	<i>778</i>	<i>1738</i>	<i>3237</i>	<i>2702</i>	<i>2387</i>	<i>1980</i>	<i>1936</i>	<i>1670</i>	<i>1096</i>	<i>730</i>	<i>415</i>	<i>293</i>	<i>137</i>	<i>89</i>	<i>55</i>	<i>127</i>	<i>345</i>	<i>4498</i>
<b>Crime Against Property</b>																			
Arson	488	0	0	24	57	50	55	61	58	58	30	31	16	16	6	3	5	18	1
Property Damage	14833	11	23	654	1757	1569	1575	1747	1818	1569	1192	843	635	363	270	189	199	419	141
Burglary (Aggravated)	1033	5	3	63	116	122	109	115	112	92	76	54	33	22	18	17	52	24	41
Burglary (Residential)	11299	2	15	275	945	1319	1293	1356	1394	1074	892	736	580	353	239	185	312	329	88
Burglary (Other)	436	0	2	14	44	58	30	45	50	56	51	28	15	10	4	3	6	20	5
Deception	1205	0	3	42	153	138	133	119	102	107	102	72	49	51	21	20	24	69	13
Handle Stolen Goods	n/a	n/a	n/a	n/a	n/a	n/a	n/a	n/a	n/a	n/a	n/a	n/a	n/a	n/a	n/a	n/a	n/a	n/a	n/a
Theft From Motor Vehicle	14810	2	3	609	2383	2238	1746	1668	1493	1305	1102	767	509	281	162	78	82	382	37
Theft (Shopsteal)	104	0	0	8	17	11	5	16	10	13	7	2	6	4	0	1	0	4	4
Theft Of Motor Vehicle	3889	0	2	127	493	512	417	458	445	396	304	236	157	86	76	46	64	70	12
Theft Of Bicycle	1227	2	19	34	126	193	208	204	169	102	72	30	19	11	2	3	0	33	34
Theft (Other)	14683	17	225	1517	2380	1866	1338	1228	1218	1045	843	688	619	386	317	223	349	424	855
<i>Sub-Total</i>	<i>64007</i>	<i>39</i>	<i>295</i>	<i>3367</i>	<i>8471</i>	<i>8076</i>	<i>6909</i>	<i>7017</i>	<i>6869</i>	<i>5817</i>	<i>4671</i>	<i>3487</i>	<i>2638</i>	<i>1583</i>	<i>1115</i>	<i>768</i>	<i>1093</i>	<i>1792</i>	<i>1231</i>
<b>Drugs</b>																			
Drug (Cult., Manuf., Traff.)	n/a	n/a	n/a	n/a	n/a	n/a	n/a	n/a	n/a	n/a	n/a	n/a	n/a	n/a	n/a	n/a	n/a	n/a	n/a
Drug (Possess, Use)	n/a	n/a	n/a	n/a	n/a	n/a	n/a	n/a	n/a	n/a	n/a	n/a	n/a	n/a	n/a	n/a	n/a	n/a	n/a
<i>Sub-Total</i>	<i>n/a</i>	<i>n/a</i>	<i>n/a</i>	<i>n/a</i>	<i>n/a</i>	<i>n/a</i>	<i>n/a</i>	<i>n/a</i>	<i>n/a</i>	<i>n/a</i>	<i>n/a</i>	<i>n/a</i>	<i>n/a</i>	<i>n/a</i>	<i>n/a</i>	<i>n/a</i>	<i>n/a</i>	<i>n/a</i>	<i>n/a</i>
<b>Other Crime</b>																			
Going Equipped To Steal	n/a	n/a	n/a	n/a	n/a	n/a	n/a	n/a	n/a	n/a	n/a	n/a	n/a	n/a	n/a	n/a	n/a	n/a	n/a
Justice Procedures	16	0	0	0	3	0	6	0	1	4	1	0	0	0	1	0	0	0	0
Regulated Public Order	21	0	6	8	0	1	1	0	0	2	1	0	1	0	0	0	0	1	14
Weapons / Explosives	5	0	0	2	1	1	0	0	0	0	0	0	0	0	0	0	0	1	0
Harassment	1048	7	71	142	179	133	106	131	102	72	29	22	14	8	6	1	3	22	155
Behaviour In Public	23	0	3	4	4	1	2	1	0	2	3	2	0	1	0	0	0	0	5
Other	335	22	6	25	38	39	25	34	30	35	23	17	21	2	4	2	4	18	42
<i>Sub-Total</i>	<i>1448</i>	<i>29</i>	<i>86</i>	<i>181</i>	<i>225</i>	<i>175</i>	<i>140</i>	<i>166</i>	<i>133</i>	<i>115</i>	<i>57</i>	<i>41</i>	<i>26</i>	<i>11</i>	<i>11</i>	<i>3</i>	<i>7</i>	<i>42</i>	<i>216</i>
<b>TOTAL</b>	<b>85170</b>	<b>846</b>	<b>2119</b>	<b>6785</b>	<b>11398</b>	<b>10638</b>	<b>9029</b>	<b>9119</b>	<b>8672</b>	<b>7028</b>	<b>5458</b>	<b>3943</b>	<b>2957</b>	<b>1731</b>	<b>1215</b>	<b>826</b>	<b>1227</b>	<b>2179</b>	<b>5945</b>

n/a. Denotes that data is not applicable due to victimless offence.

# VICTIMS - AGE DISTRIBUTION, 2010/11

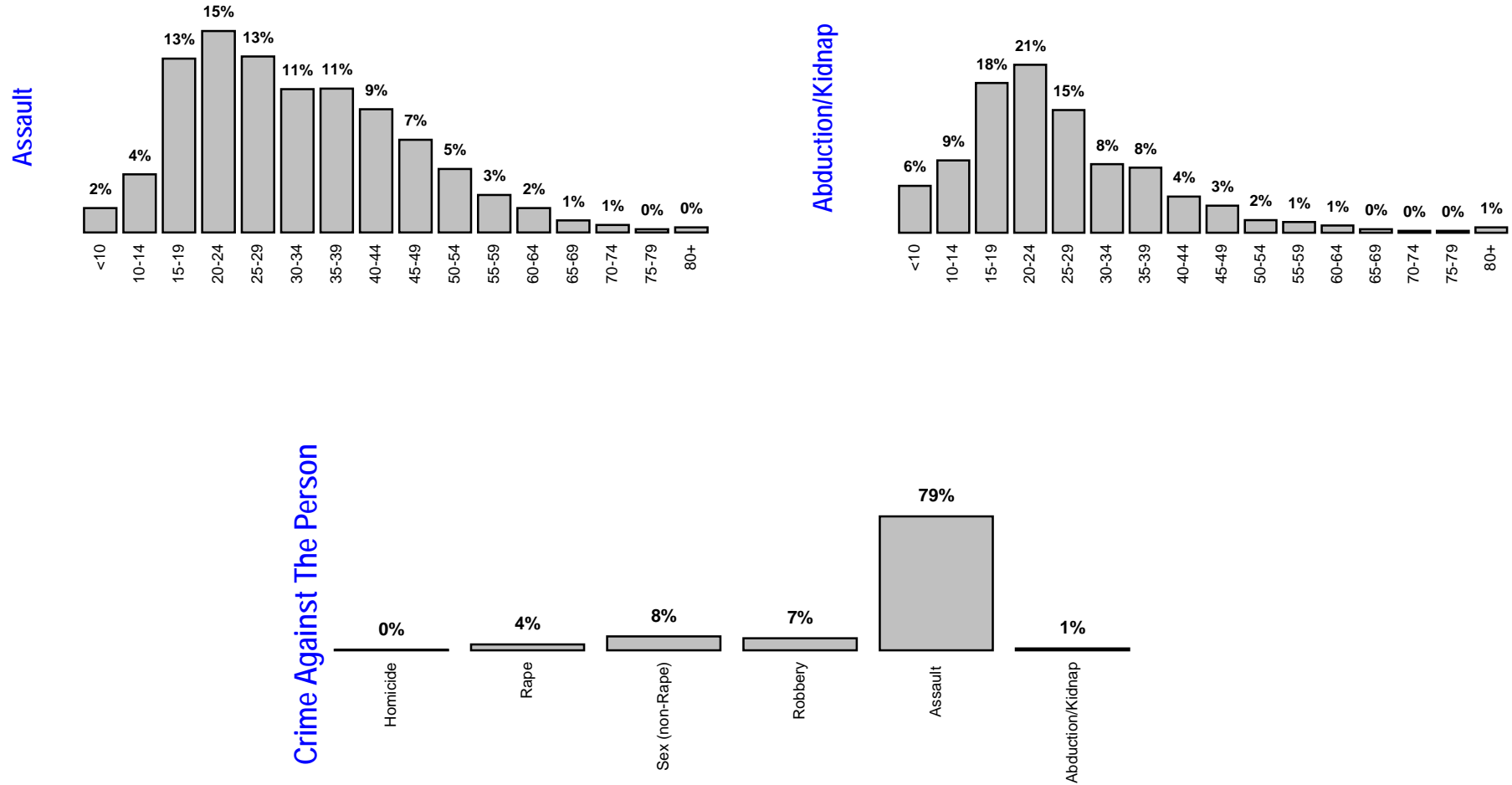
Figure 3.1.1: Crime Against The Person



Note: The above figures exclude persons with an unspecified date of birth. Due to rounding, percentages may not all add up to 100%.

# VICTIMS - AGE DISTRIBUTION, 2010/11

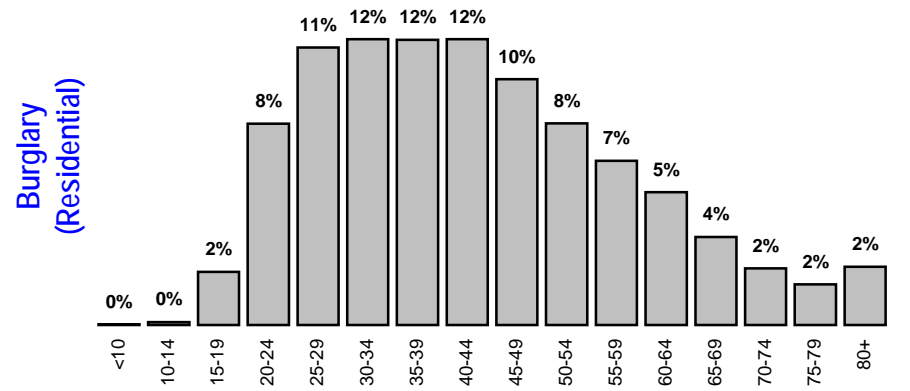
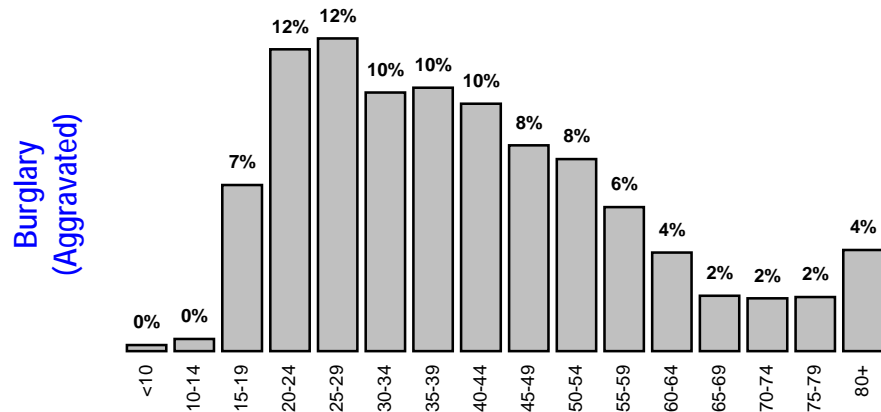
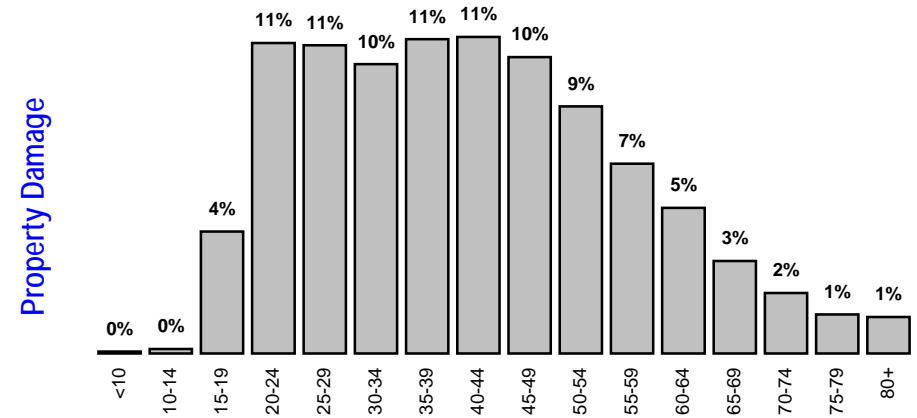
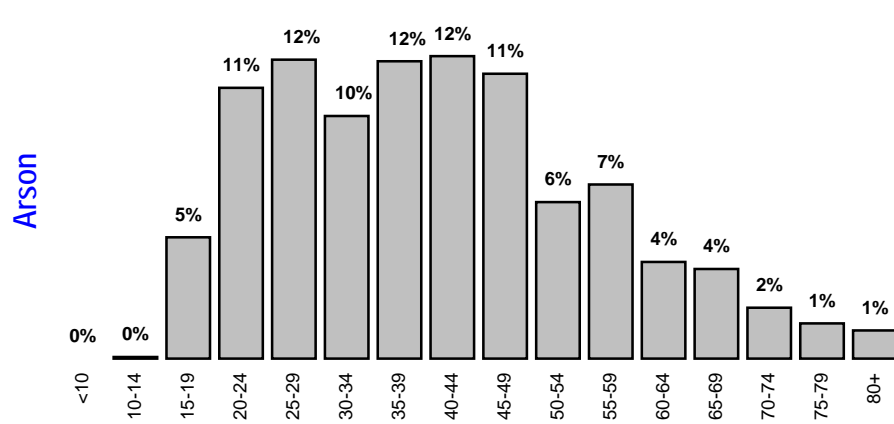
Figure 3.1.1: Crime Against The Person (continued)



Note: The above figures exclude persons with an unspecified date of birth. Due to rounding, percentages may not all add up to 100%.

# VICTIMS - AGE DISTRIBUTION, 2010/11

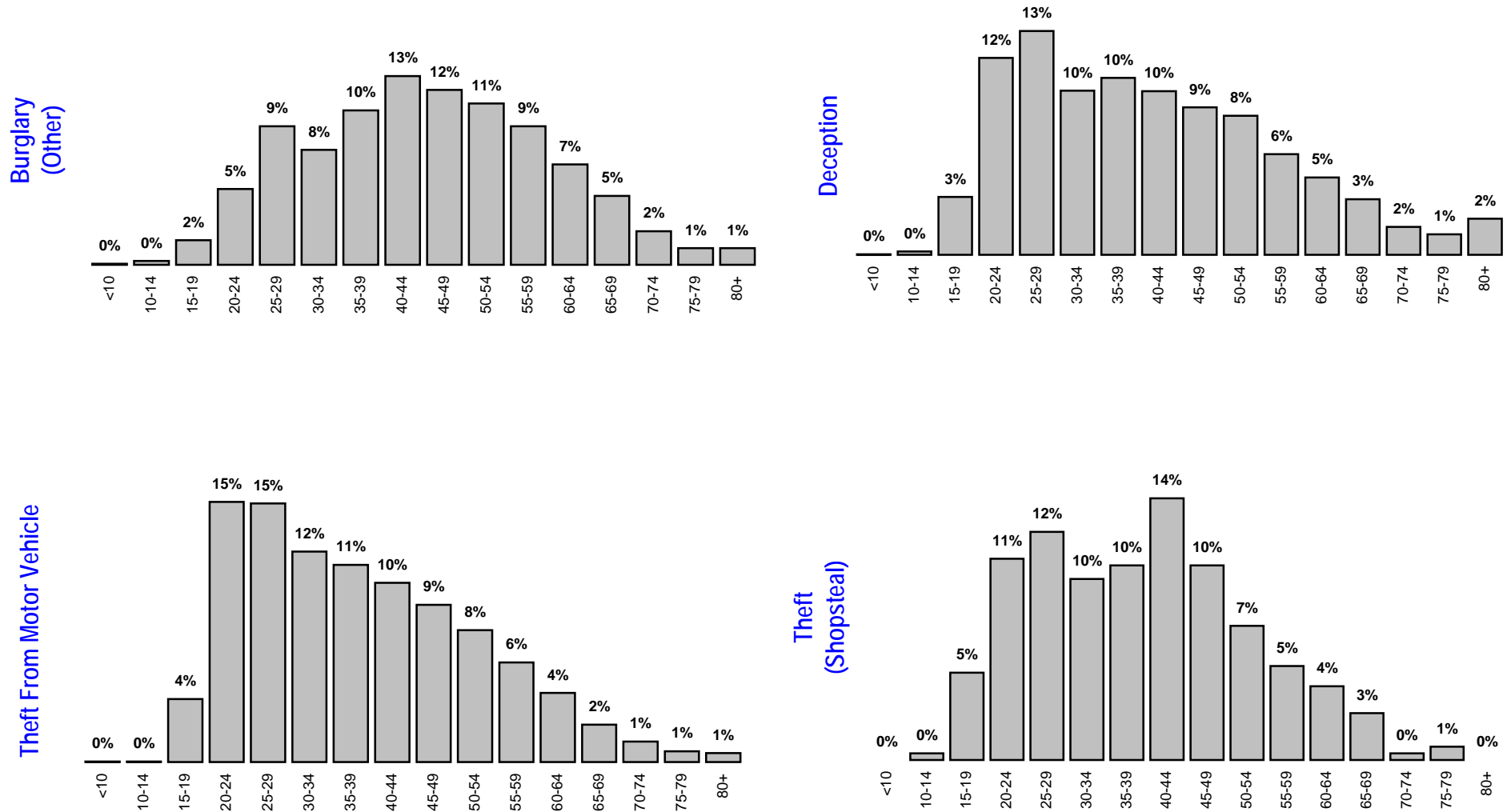
Figure 3.1.2: Crime Against Property



Note: The above figures exclude persons with an unspecified date of birth. Due to rounding, percentages may not all add up to 100%.

# VICTIMS - AGE DISTRIBUTION, 2010/11

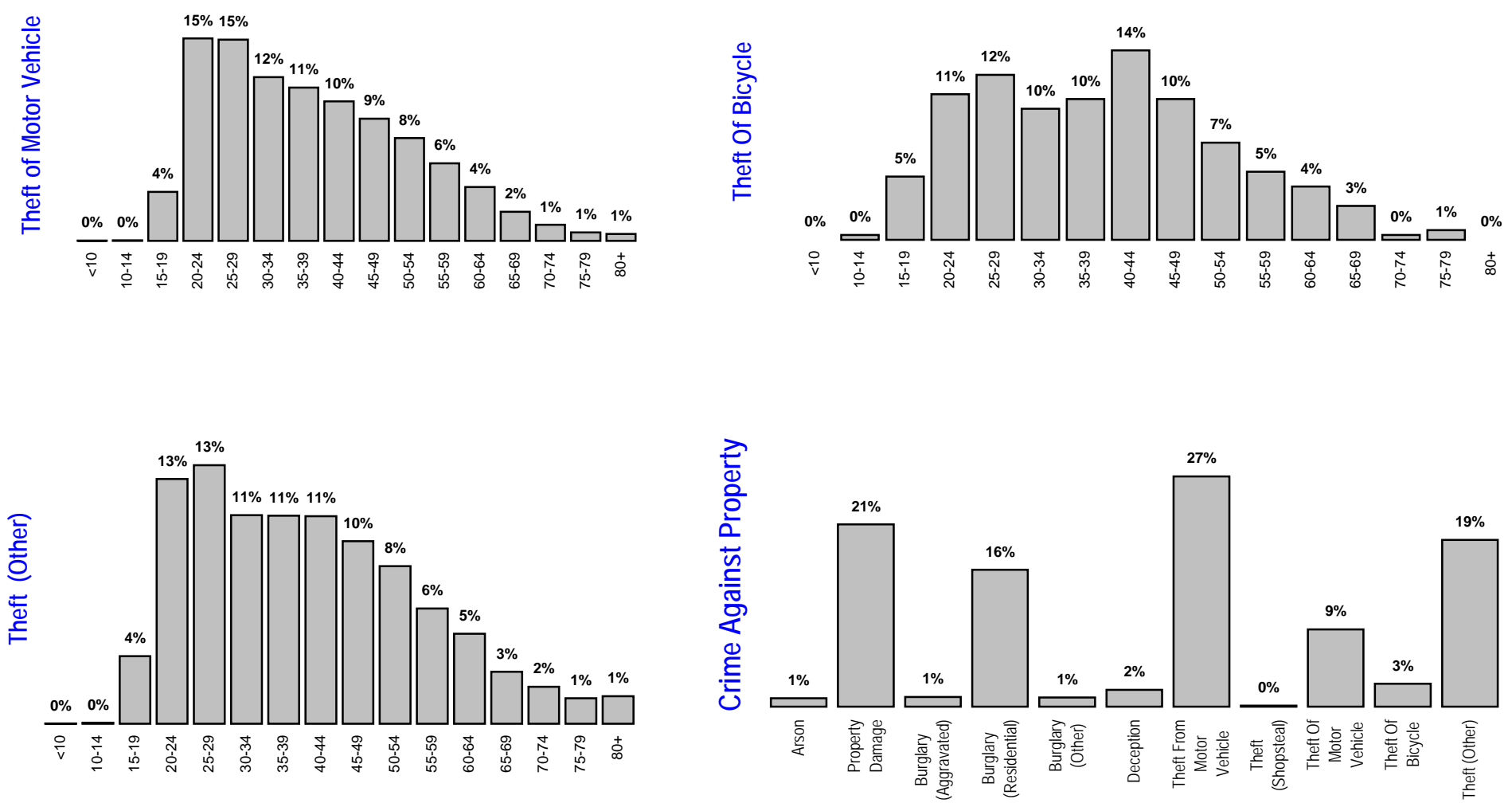
Figure 3.1.2: Crime Against Property (continued)



Note: The above figures exclude persons with an unspecified date of birth. Due to rounding, percentages may not all add up to 100%.

# VICTIMS - AGE DISTRIBUTION, 2010/11

Figure 3.1.2: Crime Against Property (continued)



Note: The above figures exclude persons with an unspecified date of birth. Due to rounding, percentages may not all add up to 100%.



# VICTIMS BY RACIAL APPEARANCE AND AGE GROUP, 2010/11

Table 3.3.1: Persons

	Total Persons	Age Group (years)															Un- specified	Total Under 18	
		<10	10-14	15-19	20-24	25-29	30-34	35-39	40-44	45-49	50-54	55-59	60-64	65-69	70-74	75-79			80+
<b>Racial Appearance</b>																			
Aboriginal	1065	18	51	146	146	163	113	139	115	68	40	22	27	7	2	2	1	5	151
Asian	9198	43	97	559	1651	1673	1116	894	819	720	646	418	195	89	38	22	23	195	358
Caucasian	119335	866	2344	8573	13517	12978	12318	13327	12895	11108	9087	6872	5357	3277	2058	1311	1507	1940	6841
Other	11623	80	166	670	2181	2716	1839	1128	905	700	431	344	147	79	24	10	19	184	533
Unspecified	55140	547	1273	3823	7686	7168	5562	5164	4831	4309	3456	2686	2097	1260	916	605	833	2924	3351
<b>TOTAL</b>	<b>196361</b>	<b>1554</b>	<b>3931</b>	<b>13771</b>	<b>25181</b>	<b>24698</b>	<b>20948</b>	<b>20652</b>	<b>19565</b>	<b>16905</b>	<b>13660</b>	<b>10342</b>	<b>7823</b>	<b>4712</b>	<b>3038</b>	<b>1950</b>	<b>2383</b>	<b>5248</b>	<b>11234</b>

Please note that "Racial Appearance" is based on the subjective assessment of attending police and is recorded primarily for operational purposes only. Extreme care should be exercised in the interpretation of statistics on ethnicity as "Racial Appearance" is one limited indicator of ethnicity based on appearance only and does not necessarily mean that the persons attributed to a particular ethnic group are in fact of that origin. Similarly, statistics published elsewhere in this publication on Country of Birth provide another, but limited, indicator of a person's ethnic background.

# VICTIMS BY RACIAL APPEARANCE AND AGE GROUP, 2010/11

Table 3.3.2: Males

	Total Males	Age Group (years)															Un-specified	Total Under 18	
		<10	10-14	15-19	20-24	25-29	30-34	35-39	40-44	45-49	50-54	55-59	60-64	65-69	70-74	75-79			80+
<b>Racial Appearance</b>																			
Aboriginal	356	5	28	47	43	42	28	40	40	30	15	13	17	3	2	1	0	2	61
Asian	4710	11	46	272	846	872	545	417	418	391	355	235	114	54	20	9	13	92	164
Caucasian	66168	362	1110	4346	6849	6886	6829	7471	7150	6454	5433	4252	3306	2058	1240	738	705	979	3234
Other	8196	44	80	394	1619	2032	1350	768	548	473	306	258	105	59	13	4	11	132	279
Unspecified	29489	267	523	1865	4265	4040	3024	2687	2583	2313	1923	1521	1201	750	490	337	380	1320	1481
<b>TOTAL</b>	<b>108919</b>	<b>689</b>	<b>1787</b>	<b>6924</b>	<b>13622</b>	<b>13872</b>	<b>11776</b>	<b>11383</b>	<b>10739</b>	<b>9661</b>	<b>8032</b>	<b>6279</b>	<b>4743</b>	<b>2924</b>	<b>1765</b>	<b>1089</b>	<b>1109</b>	<b>2525</b>	<b>5219</b>

Please note that "Racial Appearance" is based on the subjective assessment of attending police and is recorded primarily for operational purposes only. Extreme care should be exercised in the interpretation of statistics on ethnicity as "Racial Appearance" is one limited indicator of ethnicity based on appearance only and does not necessarily mean that the persons attributed to a particular ethnic group are in fact of that origin. Similarly, statistics published elsewhere in this publication on Country of Birth provide another, but limited, indicator of a person's ethnic background.

Table 3.3.3: Females

	Total Females	Age Group (years)															Un-specified	Total Under 18	
		<10	10-14	15-19	20-24	25-29	30-34	35-39	40-44	45-49	50-54	55-59	60-64	65-69	70-74	75-79			80+
<b>Racial Appearance</b>																			
Aboriginal	709	13	23	99	103	121	85	99	75	38	25	9	10	4	0	1	1	3	90
Asian	4447	32	51	285	800	796	570	469	400	324	288	182	80	35	17	13	9	96	193
Caucasian	52922	496	1222	4201	6644	6074	5469	5830	5727	4642	3642	2612	2037	1204	809	568	795	950	3576
Other	3389	34	85	275	556	675	487	351	355	226	125	86	41	20	10	6	8	49	250
Unspecified	23703	271	738	1925	3295	2972	2418	2370	2115	1798	1378	1054	789	468	379	238	414	1081	1836
<b>TOTAL</b>	<b>85170</b>	<b>846</b>	<b>2119</b>	<b>6785</b>	<b>11398</b>	<b>10638</b>	<b>9029</b>	<b>9119</b>	<b>8672</b>	<b>7028</b>	<b>5458</b>	<b>3943</b>	<b>2957</b>	<b>1731</b>	<b>1215</b>	<b>826</b>	<b>1227</b>	<b>2179</b>	<b>5945</b>

# VICTIMS AND FREQUENCY OF VICTIMISATION BY AGE GROUP AND SEX, 2010/11

Table 3.4


Times Victimised During 2010/11	No.	Total Persons		Age Group (years)																Un- specified	Total Under 18
		No.	%	<10	10-14	15-19	20-24	25-29	30-34	35-39	40-44	45-49	50-54	55-59	60-64	65-69	70-74	75-79	80+		
One	Male	85895	50.0	598	1429	5440	10806	10914	9178	8774	8286	7502	6277	4947	3889	2411	1406	889	947	2202	4211
	Female	65316	38.0	618	1373	4917	8662	8078	6631	6740	6514	5485	4363	3264	2431	1476	1034	753	1086	1891	4073
	Total*	153142	89.2	1229	2823	10412	19604	19142	15924	15634	14935	13177	10784	8321	6423	3934	2496	1673	2076	4555	8339
																				0	
Two	Male	8357	4.9	28	120	570	1018	1074	947	951	864	751	617	512	339	185	133	69	59	120	349
	Female	6296	3.7	58	164	543	862	820	743	747	687	521	378	253	195	89	69	22	46	99	457
	Total*	14778	8.6	89	286	1117	1889	1908	1695	1710	1558	1278	1006	770	542	279	203	93	107	248	814
																				0	
Three	Male	1351	0.8	6	18	85	172	159	157	163	158	128	106	75	33	34	19	14	5	19	58
	Female	1232	0.7	10	50	117	190	164	162	156	127	74	56	41	28	12	6	5	11	23	114
	Total*	2601	1.5	16	68	202	364	325	322	321	285	204	163	116	61	46	25	19	16	48	172
																				0	
Four	Male	321	0.2	2	8	17	42	48	32	29	33	45	29	12	8	5	4	1	2	4	17
	Female	374	0.2	2	17	22	62	43	66	48	54	28	14	7	3	1	3	2	1	1	28
	Total*	699	0.4	4	25	39	104	92	99	77	87	74	43	19	12	6	7	3	3	5	45
																				0	
Five	Male	99	0.1	0	4	5	13	18	7	15	11	8	5	5	2	2	0	1	0	2	9
	Female	149	0.1	2	10	27	15	22	16	15	17	12	5	3	2	0	0	0	1	2	25
	Total*	251	0.1	3	14	32	28	40	24	30	29	21	10	8	4	2	0	1	1	4	34
																				0	
> Five	Male	66	0.0	1	0	3	5	6	9	5	7	6	9	1	4	1	2	2	1	0	5
	Female	172	0.1	12	19	22	19	17	13	20	15	13	11	2	2	2	2	1	1	1	47
	Total*	239	0.1	13	23	25	24	23	22	25	22	19	20	3	6	3	4	3	2	2	52

\* Includes persons where sex is unspecified.

Note: The frequency is based on the number of times a person has reported during 2010/11 that they were a victim of crime. The first time a person reports that they are a victim of crime is used to obtain age and sex details.

# ALLEGED OFFENDERS

Table 4.1	Alleged Offenders Processed By Offence Category, Age Category And Sex, 2010/11.....	36
	Alleged Offenders Processed By Offence Category, Method Of Processing And Age Category, 2010/11	
Table 4.2.1	Persons .....	38
Table 4.2.2	Males .....	39
Table 4.2.3	Females .....	40
Figure 4.1	Alleged Offenders - Method Of Processing, 2010/11 .....	41
	Alleged Offenders Processed By Offence Category And Age Group, 2010/11	
Table 4.3.1	Persons .....	43
Table 4.3.2	Males .....	44
Table 4.3.3	Females .....	45
	Alleged Offenders Processed - Age Distribution, 2010/11	
Figure 4.2.1	Crime Against The Person .....	46
Figure 4.2.2	Crime Against Property .....	48
Figure 4.2.3	Drugs .....	52
Figure 4.2.4	Other Crime .....	53
Table 4.4	Alleged Offenders Processed By Offence Category And Appearance, 2010/11 .....	55
	Alleged Offenders Processed By Offence Category And Country Of Birth, 2010/11	
Table 4.5.1	Persons .....	56
Table 4.5.2	Males .....	58
Table 4.5.3	Females .....	60
Table 4.6	Alleged Offenders Processed By Offence Category And Duration To Arrest An Offender, 2010/11 .....	62
Table 4.7	Alleged Offenders Processed Per Incident, 2010/11 .....	63



# ALLEGED OFFENDERS PROCESSED BY OFFENCE CATEGORY, AGE CATEGORY AND SEX, 2010/11

Table 4.1

	Persons																	
	Juveniles						Adults <60 (years)						Adults 60+ (years)					
	Male		Female		Total*		Male		Female		Total*		Male		Female		Total*	
No.	% Change	No.	% Change	No.	% Change	No.	% Change	No.	% Change	No.	% Change	No.	% Change	No.	% Change	No.	% Change	
<b>Crime Against The Person</b>																		
Homicide	7	250.0	1	0.0	8	166.7	108	-40.7	17	-52.8	125	-42.9	5	-44.4	1	-80.0	6	-57.1
Rape	118	-23.4	2	0.0	120	-23.1	733	10.6	8	0.0	746	10.7	42	35.5	0	n/a	42	35.5
Sex (non-Rape)	401	-13.2	20	100.0	421	-10.8	2154	0.3	65	38.3	2238	1.6	164	-6.3	0	-100.0	168	-6.1
Robbery	1005	-5.9	164	21.5	1169	-2.8	1366	21.1	187	49.6	1553	23.8	0	-100.0	0	n/a	0	-100.0
Assault	3754	-0.7	1345	12.6	5101	2.5	19883	-0.2	4003	9.1	23950	1.3	434	-0.9	85	102.4	529	10.0
Abduction/Kidnap	43	0.0	3	-81.3	46	-22.0	413	21.1	33	-5.7	447	18.6	5	25.0	0	-100.0	5	0.0
<i>Sub-Total</i>	<i>5328</i>	<i>-3.3</i>	<i>1535</i>	<i>13.0</i>	<i>6865</i>	<i>-0.1</i>	<i>24657</i>	<i>1.1</i>	<i>4313</i>	<i>10.0</i>	<i>29059</i>	<i>2.4</i>	<i>650</i>	<i>-1.2</i>	<i>86</i>	<i>72.0</i>	<i>750</i>	<i>5.5</i>
<b>Crime Against Property</b>																		
Arson	276	-20.7	62	63.2	338	-12.7	381	-31.2	56	9.8	438	-27.6	6	0.0	0	-100.0	6	-14.3
Property Damage	3821	-12.5	664	4.7	4489	-10.3	7281	-7.6	1147	1.1	8443	-6.4	76	-23.2	20	-4.8	97	-19.2
Burglary (Aggravated)	169	-43.7	37	2.8	206	-38.7	1001	0.6	120	-36.2	1121	-5.3	4	-33.3	0	n/a	4	-33.3
Burglary (Residential)	976	-27.5	134	-15.2	1110	-26.2	3252	-9.6	466	5.9	3720	-7.9	10	-93.1	4	300.0	14	-90.5
Burglary (Other)	1411	-12.6	166	-16.2	1583	-12.7	3072	-2.6	231	-6.1	3305	-2.8	4	100.0	0	n/a	4	100.0
Deception	263	-20.3	71	-48.9	334	-28.9	5659	-1.8	2338	-11.3	8004	-4.8	91	-48.6	18	100.0	109	-41.4
Handle Stolen Goods	488	-15.9	93	-8.8	581	-14.9	3348	-4.1	882	-0.1	4235	-3.3	35	59.1	5	-58.3	41	20.6
Theft From Motor Vehicle	1796	-24.2	228	101.8	2030	-18.2	3713	3.5	250	-21.4	3965	1.5	5	-28.6	0	-100.0	6	-25.0
Theft (Shopsteal)	2549	-9.3	2426	-22.8	4988	-16.3	6464	-3.0	5336	-7.7	11834	-5.1	292	-4.9	367	5.8	670	0.8
Theft Of Motor Vehicle	1411	-19.0	285	-4.0	1696	-16.8	2229	5.9	229	-5.8	2460	4.8	4	-60.0	1	n/a	5	-50.0
Theft Of Bicycle	171	-23.0	16	-11.1	187	-22.1	244	20.2	13	85.7	257	22.4	2	n/a	0	n/a	2	n/a
Theft (Other)	1416	-11.6	416	-14.0	1834	-12.1	5039	-6.2	1845	0.8	6897	-4.4	86	-17.3	32	-13.5	122	-14.1
<i>Sub-Total</i>	<i>14747</i>	<i>-16.3</i>	<i>4598</i>	<i>-14.2</i>	<i>19376</i>	<i>-15.8</i>	<i>41683</i>	<i>-3.9</i>	<i>12913</i>	<i>-6.1</i>	<i>54679</i>	<i>-4.4</i>	<i>615</i>	<i>-30.4</i>	<i>447</i>	<i>4.2</i>	<i>1080</i>	<i>-18.6</i>
<b>Drugs</b>																		
Drug (Cult., Manuf., Traff.)	72	-16.3	6	-25.0	78	-17.0	3055	-11.9	666	-1.8	3736	-10.0	59	7.3	14	40.0	73	9.0
Drug (Possess, Use)	579	-5.4	136	-2.9	717	-4.8	8230	3.0	1621	7.9	9869	3.7	40	11.1	13	44.4	53	17.8
<i>Sub-Total</i>	<i>651</i>	<i>-6.7</i>	<i>142</i>	<i>-4.1</i>	<i>795</i>	<i>-6.1</i>	<i>11285</i>	<i>-1.5</i>	<i>2287</i>	<i>4.9</i>	<i>13605</i>	<i>-0.5</i>	<i>99</i>	<i>8.8</i>	<i>27</i>	<i>42.1</i>	<i>126</i>	<i>12.5</i>
<b>Other Crime</b>																		
Going Equipped To Steal	61	-23.8	3	-62.5	64	-27.3	292	-21.5	31	-46.6	324	-24.7	1	-50.0	0	n/a	1	-50.0
Justice Procedures	824	1.7	296	0.7	1121	1.5	10632	-0.8	2253	-8.5	12904	-2.3	217	13.0	30	-11.8	250	10.6
Regulated Public Order	478	-35.5	153	-41.8	632	-37.2	352	-31.8	91	-14.2	443	-29.0	43	26.5	2	0.0	45	21.6
Weapons / Explosives	642	-28.8	78	-11.4	722	-27.1	4959	3.2	534	15.8	5506	4.5	129	0.0	6	20.0	139	3.0
Harassment	60	-31.0	37	-5.1	97	-23.0	1257	1.5	202	-15.1	1462	-1.0	46	48.4	5	400.0	51	59.4
Behaviour In Public	480	-7.0	113	-14.4	593	-8.5	5276	-19.9	642	-10.6	5947	-18.9	71	9.2	4	-63.6	78	2.6
Other	911	-10.9	174	-6.5	1088	-10.1	2291	-16.4	449	-14.1	2746	-16.1	69	0.0	10	-23.1	79	-4.8
<i>Sub-Total</i>	<i>3456</i>	<i>-16.9</i>	<i>854</i>	<i>-15.4</i>	<i>4317</i>	<i>-16.5</i>	<i>25059</i>	<i>-7.1</i>	<i>4202</i>	<i>-8.0</i>	<i>29332</i>	<i>-7.2</i>	<i>576</i>	<i>10.3</i>	<i>57</i>	<i>-13.6</i>	<i>643</i>	<i>8.8</i>
<b>TOTAL</b>	<b>24182</b>	<b>-13.6</b>	<b>7129</b>	<b>-9.5</b>	<b>31353</b>	<b>-5.2</b>	<b>102684</b>	<b>-3.3</b>	<b>23715</b>	<b>-2.9</b>	<b>126675</b>	<b>-3.2</b>	<b>1940</b>	<b>-10.0</b>	<b>617</b>	<b>9.4</b>	<b>2599</b>	<b>-5.2</b>

\* Includes persons where sex is unspecified.

\*\* Includes persons where date of birth is unspecified.

# ALLEGED OFFENDERS PROCESSED BY OFFENCE CATEGORY, AGE CATEGORY AND SEX, 2010/11

Table 4.1 (continued)

<u>Male</u>		<u>Female</u>		<u>Total*</u>	
No.	% Change	No.	% Change	No.	% Change
120	-37.8	19	-55.8	139	-41.4
896	4.4	10	0.0	912	4.7
2747	-1.9	87	47.5	2860	-0.3
2372	7.5	354	36.2	2726	10.5
24212	-0.3	5476	10.9	29766	1.7
463	18.1	36	-30.8	500	12.4
<i>30810</i>	<i>0.2</i>	<i>5982</i>	<i>11.6</i>	<i>36903</i>	<i>2.0</i>
667	-26.8	118	29.7	786	-21.6
11255	-9.3	1838	1.9	13115	-8.1
1178	-9.9	157	-29.9	1335	-12.9
4257	-16.5	607	0.7	4867	-14.7
4506	-5.8	399	-10.9	4914	-6.1
6029	-4.6	2449	-12.4	8486	-7.0
3876	-5.6	984	-1.6	4866	-4.8
5533	-7.5	478	10.6	6021	-6.2
9353	-5.0	8204	-12.2	17628	-8.3
3667	-5.0	516	-5.0	4186	-5.0
419	-1.9	29	16.0	448	-0.9
6575	-7.6	2316	-2.3	8914	-6.2
<i>57315</i>	<i>-7.8</i>	<i>18095</i>	<i>-8.1</i>	<i>75566</i>	<i>-7.8</i>
3199	-11.7	690	-1.7	3906	-9.9
8877	2.2	1781	7.0	10679	2.9
<i>12076</i>	<i>-1.9</i>	<i>2471</i>	<i>4.4</i>	<i>14585</i>	<i>-0.9</i>
355	-22.0	34	-49.3	390	-25.3
11707	-0.3	2594	-7.5	14324	-1.7
877	-32.7	249	-33.4	1181	-29.8
5758	-1.7	625	11.8	6403	-0.3
1369	0.4	246	-12.8	1618	-1.7
5890	-18.7	768	-11.2	6694	-17.7
3292	-14.7	641	-12.0	3963	-13.8
<i>29248</i>	<i>-8.1</i>	<i>5157</i>	<i>-9.2</i>	<i>34573</i>	<i>-8.0</i>
<i>129449</i>	<i>-5.5</i>	<i>31705</i>	<i>-4.2</i>	<i>161627</i>	<i>-5.2</i>

# ALLEGED OFFENDERS PROCESSED BY OFFENCE CATEGORY, METHOD OF PROCESSING & AGE GROUP, 2010/11

Table 4.2.1: Persons

	Arrest			Caution			Summons			Other**			Total Persons Processed		
	Juveniles	Adults	Total*	Juveniles	Adults	Total*	Juveniles	Adults	Total*	Juveniles	Adults	Total*	Juveniles	Adults	Total*
<b>Crime Against The Person</b>															
Homicide	4	91	95	0	0	0	3	35	38	1	5	6	8	131	139
Rape	12	185	197	0	0	0	69	346	417	39	257	298	120	788	912
Sex (non-Rape)	45	665	710	13	0	13	233	1312	1564	130	429	573	421	2406	2860
Robbery	637	1036	1675	30	0	30	389	337	727	113	180	294	1169	1553	2726
Assault	1459	7122	8620	609	0	609	2455	12706	15259	577	4650	5276	5101	24479	29766
Abduction/Kidnap	19	267	287	0	0	0	23	135	159	4	50	54	46	452	500
<i>Sub-Total</i>	<i>2176</i>	<i>9366</i>	<i>11584</i>	<i>652</i>	<i>0</i>	<i>652</i>	<i>3172</i>	<i>14871</i>	<i>18164</i>	<i>864</i>	<i>5571</i>	<i>6501</i>	<i>6865</i>	<i>29809</i>	<i>36903</i>
<b>Crime Against Property</b>															
Arson	127	268	395	76	0	76	92	118	210	43	58	105	338	444	786
Property Damage	1236	2771	4020	1148	0	1148	1699	4014	5757	406	1754	2189	4489	8540	13115
Burglary (Aggravated)	149	769	921	6	0	6	36	235	272	15	121	136	206	1125	1335
Burglary (Residential)	577	2748	3334	185	0	185	276	632	916	72	354	432	1110	3734	4867
Burglary (Other)	698	2524	3231	460	0	460	316	581	904	109	204	319	1583	3309	4914
Deception	131	4517	4664	37	0	37	158	3236	3415	8	360	370	334	8113	8486
Handle Stolen Goods	259	2743	3009	51	0	51	232	1339	1571	39	194	235	581	4276	4866
Theft From Motor Vehicle	1126	2857	3996	206	0	206	543	842	1388	155	272	431	2030	3971	6021
Theft (Shopsteal)	725	4632	5376	2793	401	3220	1285	3171	4476	185	4300	4556	4988	12504	17628
Theft Of Motor Vehicle	941	1534	2495	167	0	167	469	670	1143	119	261	381	1696	2465	4186
Theft Of Bicycle	51	164	215	34	0	34	92	74	166	10	21	33	187	259	448
Theft (Other)	589	3297	3912	478	0	478	641	3044	3708	126	678	816	1834	7019	8914
<i>Sub-Total</i>	<i>6609</i>	<i>28824</i>	<i>35568</i>	<i>5641</i>	<i>401</i>	<i>6068</i>	<i>5839</i>	<i>17956</i>	<i>23926</i>	<i>1287</i>	<i>8577</i>	<i>10003</i>	<i>19376</i>	<i>55759</i>	<i>75566</i>
<b>Drugs</b>															
Drug (Cult., Manuf., Traff.)	45	2922	2979	11	0	11	20	730	756	2	157	160	78	3809	3906
Drug (Possess, Use)	179	4229	4412	375	3046	3449	144	2377	2529	19	270	289	717	9922	10679
<i>Sub-Total</i>	<i>224</i>	<i>7151</i>	<i>7391</i>	<i>386</i>	<i>3046</i>	<i>3460</i>	<i>164</i>	<i>3107</i>	<i>3285</i>	<i>21</i>	<i>427</i>	<i>449</i>	<i>795</i>	<i>13731</i>	<i>14585</i>
<b>Other Crime</b>															
Going Equipped To Steal	37	198	235	4	0	4	22	111	134	1	16	17	64	325	390
Justice Procedures	430	5255	5703	94	0	94	545	6957	7532	52	939	992	1121	13154	14324
Regulated Public Order	51	128	183	181	0	181	336	274	660	64	86	157	632	488	1181
Weapons / Explosives	207	2385	2602	151	0	151	302	2521	2842	62	739	808	722	5645	6403
Harassment	24	653	680	27	0	27	35	679	718	11	180	192	97	1513	1618
Behaviour In Public	100	592	694	97	0	97	272	1061	1337	124	4372	4566	593	6025	6694
Other	162	811	978	399	0	399	454	1654	2142	73	360	444	1088	2825	3963
<i>Sub-Total</i>	<i>1011</i>	<i>10022</i>	<i>11075</i>	<i>953</i>	<i>0</i>	<i>953</i>	<i>1966</i>	<i>13257</i>	<i>15365</i>	<i>387</i>	<i>6692</i>	<i>7176</i>	<i>4317</i>	<i>29975</i>	<i>34573</i>
<b>TOTAL</b>	<b>10020</b>	<b>55363</b>	<b>65618</b>	<b>7632</b>	<b>3447</b>	<b>11133</b>	<b>11141</b>	<b>49191</b>	<b>60740</b>	<b>2559</b>	<b>21267</b>	<b>24129</b>	<b>31353</b>	<b>129274</b>	<b>161627</b>

\* Includes persons where date of birth is unspecified.

\*\* Includes the following: complaint withdrawn; alleged offender is underage, insane or deceased; or warrant issued. This also includes penalty notices and offender warnings, which were introduced on 1 July 2008.

Note: The above table includes offenders processed for offences reported prior to 2010/11 and where the age of the alleged offender is unknown.

# ALLEGED OFFENDERS PROCESSED BY OFFENCE CATEGORY, METHOD OF PROCESSING & AGE GROUP, 2010/11

Table 4.2.2: Males

	Arrest			Caution			Summons			Other**			Total Persons Processed		
	Juveniles	Adults	Total*	Juveniles	Adults	Total*	Juveniles	Adults	Total*	Juveniles	Adults	Total*	Juveniles	Adults	Total*
<b>Crime Against The Person</b>															
Homicide	4	84	88	0	0	0	2	25	27	1	4	5	7	113	120
Rape	11	185	196	0	0	0	68	336	406	39	254	294	118	775	896
Sex (non-Rape)	43	655	698	12	0	12	225	1260	1500	121	403	537	401	2318	2747
Robbery	562	923	1485	25	0	25	318	294	612	100	149	250	1005	1366	2372
Assault	1227	6337	7602	370	0	370	1743	10318	12130	413	3662	4109	3754	20317	24212
Abduction/Kidnap	17	256	274	0	0	0	22	120	143	4	42	46	43	418	463
<i>Sub-Total</i>	<i>1864</i>	<i>8440</i>	<i>10343</i>	<i>407</i>	<i>0</i>	<i>407</i>	<i>2378</i>	<i>12353</i>	<i>14818</i>	<i>678</i>	<i>4514</i>	<i>5241</i>	<i>5328</i>	<i>25307</i>	<i>30810</i>
<b>Crime Against Property</b>															
Arson	100	243	343	61	0	61	80	98	178	35	46	85	276	387	667
Property Damage	1099	2504	3615	997	0	997	1380	3390	4810	345	1462	1832	3821	7357	11255
Burglary (Aggravated)	115	703	821	6	0	6	34	195	230	14	107	121	169	1005	1178
Burglary (Residential)	520	2453	2980	146	0	146	249	539	795	61	270	336	976	3262	4257
Burglary (Other)	651	2374	3034	391	0	391	276	515	795	93	187	286	1411	3076	4506
Deception	115	3354	3473	26	0	26	116	2162	2290	6	234	240	263	5750	6029
Handle Stolen Goods	233	2213	2450	37	0	37	186	1024	1210	32	146	179	488	3383	3876
Theft From Motor Vehicle	1035	2715	3762	186	0	186	447	765	1215	128	238	370	1796	3718	5533
Theft (Shopsteal)	502	3031	3543	1296	149	1455	637	1603	2244	114	1973	2111	2549	6756	9353
Theft Of Motor Vehicle	796	1424	2239	123	0	123	387	590	981	105	219	324	1411	2233	3667
Theft Of Bicycle	49	160	209	28	0	28	84	67	151	10	19	31	171	246	419
Theft (Other)	489	2524	3031	352	0	352	485	2144	2637	90	457	555	1416	5125	6575
<i>Sub-Total</i>	<i>5704</i>	<i>23698</i>	<i>29500</i>	<i>3649</i>	<i>149</i>	<i>3808</i>	<i>4361</i>	<i>13092</i>	<i>17536</i>	<i>1033</i>	<i>5358</i>	<i>6470</i>	<i>14747</i>	<i>42298</i>	<i>57315</i>
<b>Drugs</b>															
Drug (Cult., Manuf., Traff.)	43	2441	2491	11	0	11	16	555	576	2	118	121	72	3114	3199
Drug (Possess, Use)	144	3599	3744	299	2527	2847	120	1943	2069	16	201	217	579	8270	8877
<i>Sub-Total</i>	<i>187</i>	<i>6040</i>	<i>6235</i>	<i>310</i>	<i>2527</i>	<i>2858</i>	<i>136</i>	<i>2498</i>	<i>2645</i>	<i>18</i>	<i>319</i>	<i>338</i>	<i>651</i>	<i>11384</i>	<i>12076</i>
<b>Other Crime</b>															
Going Equipped To Steal	35	178	213	4	0	4	21	99	121	1	16	17	61	293	355
Justice Procedures	323	4531	4866	64	0	64	396	5598	6016	41	718	759	824	10849	11707
Regulated Public Order	46	117	163	118	0	118	266	209	478	48	69	118	478	395	877
Weapons / Explosives	186	2200	2395	138	0	138	267	2253	2534	51	635	691	642	5088	5758
Harassment	20	587	609	12	0	12	21	564	589	7	151	158	60	1303	1369
Behaviour In Public	83	520	605	76	0	76	210	843	1056	111	3984	4153	480	5347	5890
Other	147	699	850	327	0	327	384	1350	1745	53	311	370	911	2360	3292
<i>Sub-Total</i>	<i>840</i>	<i>8832</i>	<i>9701</i>	<i>739</i>	<i>0</i>	<i>739</i>	<i>1565</i>	<i>10916</i>	<i>12539</i>	<i>312</i>	<i>5884</i>	<i>6266</i>	<i>3456</i>	<i>25635</i>	<i>29248</i>
<b>TOTAL</b>	<b>8595</b>	<b>47010</b>	<b>55779</b>	<b>5105</b>	<b>2676</b>	<b>7812</b>	<b>8440</b>	<b>38859</b>	<b>47538</b>	<b>2041</b>	<b>16075</b>	<b>18315</b>	<b>24182</b>	<b>104624</b>	<b>129449</b>

\* Includes persons where date of birth is unspecified.

\*\* Includes the following: complaint withdrawn; alleged offender is underage, insane or deceased; or warrant issued. This also includes penalty notices and offender warnings, which were introduced on 1 July 2008.

Note: The above table includes offenders processed for offences reported prior to 2010/11 and where the age of the alleged offender is unknown.



# ALLEGED OFFENDERS PROCESSED BY OFFENCE CATEGORY, METHOD OF PROCESSING & AGE GROUP, 2010/11

Table 4.2.3: Females

	Arrest			Caution			Summons			Other**			Total Persons Processed		
	Juveniles	Adults	Total*	Juveniles	Adults	Total*	Juveniles	Adults	Total*	Juveniles	Adults	Total*	Juveniles	Adults	Total*
<b>Crime Against The Person</b>															
Homicide	0	7	7	0	0	0	1	10	11	0	1	1	1	18	19
Rape	1	0	1	0	0	0	1	7	8	0	1	1	2	8	10
Sex (non-Rape)	2	9	11	1	0	1	8	36	45	9	20	30	20	65	87
Robbery	75	113	190	5	0	5	71	43	115	13	31	44	164	187	354
Assault	232	775	1008	237	0	237	712	2347	3087	164	965	1143	1345	4088	5476
Abduction/Kidnap	2	11	13	0	0	0	1	14	15	0	8	8	3	33	36
<i>Sub-Total</i>	<i>312</i>	<i>915</i>	<i>1230</i>	<i>243</i>	<i>0</i>	<i>243</i>	<i>794</i>	<i>2457</i>	<i>3281</i>	<i>186</i>	<i>1026</i>	<i>1227</i>	<i>1535</i>	<i>4399</i>	<i>5982</i>
<b>Crime Against Property</b>															
Arson	27	24	51	15	0	15	12	20	32	8	12	20	62	56	118
Property Damage	137	265	403	148	0	148	318	615	936	61	287	351	664	1167	1838
Burglary (Aggravated)	34	66	100	0	0	0	2	40	42	1	14	15	37	120	157
Burglary (Residential)	57	294	353	39	0	39	27	93	121	11	83	94	134	470	607
Burglary (Other)	47	150	197	65	0	65	39	64	105	15	17	32	166	231	399
Deception	16	1158	1186	11	0	11	42	1072	1122	2	126	130	71	2356	2449
Handle Stolen Goods	26	527	556	14	0	14	46	312	358	7	48	56	93	887	984
Theft From Motor Vehicle	85	142	227	20	0	20	96	75	171	27	33	60	228	250	478
Theft (Shopsteal)	223	1599	1831	1484	248	1746	648	1565	2228	71	2291	2399	2426	5703	8204
Theft Of Motor Vehicle	145	110	255	44	0	44	82	79	161	14	41	56	285	230	516
Theft Of Bicycle	2	4	6	6	0	6	8	7	15	0	2	2	16	13	29
Theft (Other)	100	768	874	125	0	125	155	893	1062	36	216	255	416	1877	2316
<i>Sub-Total</i>	<i>899</i>	<i>5107</i>	<i>6039</i>	<i>1971</i>	<i>248</i>	<i>2233</i>	<i>1475</i>	<i>4835</i>	<i>6353</i>	<i>253</i>	<i>3170</i>	<i>3470</i>	<i>4598</i>	<i>13360</i>	<i>18095</i>
<b>Drugs</b>															
Drug (Cult., Manuf., Traff.)	2	468	473	0	0	0	4	173	178	0	39	39	6	680	690
Drug (Possess, Use)	35	626	663	74	510	591	24	430	456	3	68	71	136	1634	1781
<i>Sub-Total</i>	<i>37</i>	<i>1094</i>	<i>1136</i>	<i>74</i>	<i>510</i>	<i>591</i>	<i>28</i>	<i>603</i>	<i>634</i>	<i>3</i>	<i>107</i>	<i>110</i>	<i>142</i>	<i>2314</i>	<i>2471</i>
<b>Other Crime</b>															
Going Equipped To Steal	2	20	22	0	0	0	1	11	12	0	0	0	3	31	34
Justice Procedures	107	723	836	29	0	29	149	1344	1501	11	215	227	296	2283	2594
Regulated Public Order	5	11	17	62	0	62	70	65	137	16	17	33	153	93	249
Weapons / Explosives	20	184	205	13	0	13	35	254	294	10	102	113	78	540	625
Harassment	4	64	69	15	0	15	14	115	129	4	28	33	37	207	246
Behaviour In Public	17	70	87	21	0	21	62	213	275	13	363	385	113	646	768
Other	15	112	127	69	0	69	70	299	373	20	48	72	174	459	641
<i>Sub-Total</i>	<i>170</i>	<i>1184</i>	<i>1363</i>	<i>209</i>	<i>0</i>	<i>209</i>	<i>401</i>	<i>2301</i>	<i>2721</i>	<i>74</i>	<i>773</i>	<i>863</i>	<i>854</i>	<i>4259</i>	<i>5157</i>
<b>TOTAL</b>	<b>1418</b>	<b>8300</b>	<b>9768</b>	<b>2497</b>	<b>758</b>	<b>3276</b>	<b>2698</b>	<b>10196</b>	<b>12989</b>	<b>516</b>	<b>5076</b>	<b>5670</b>	<b>7129</b>	<b>24332</b>	<b>31705</b>

\* Includes persons where date of birth is unspecified.

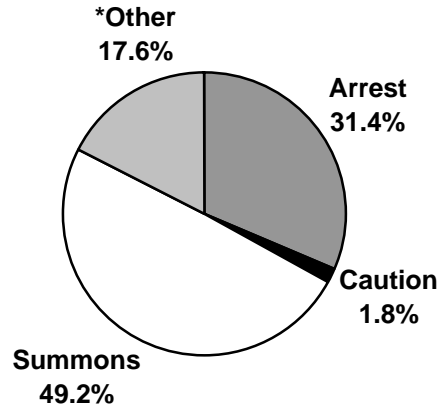
\*\* Includes the following: complaint withdrawn; alleged offender is underage, insane or deceased; or warrant issued. This also includes penalty notices and offender warnings, which were introduced on 1 July 2008

Note: The above table includes offenders processed for offences reported prior to 2010/11 and where the age of the alleged offender is unknown.

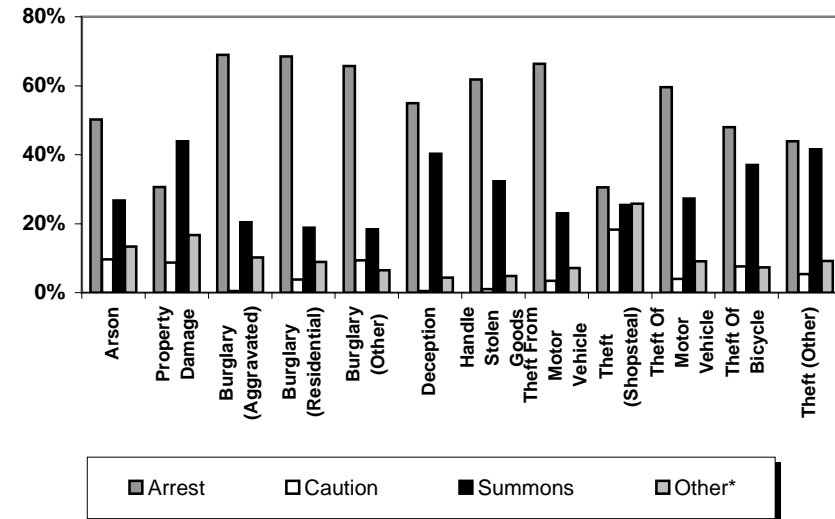
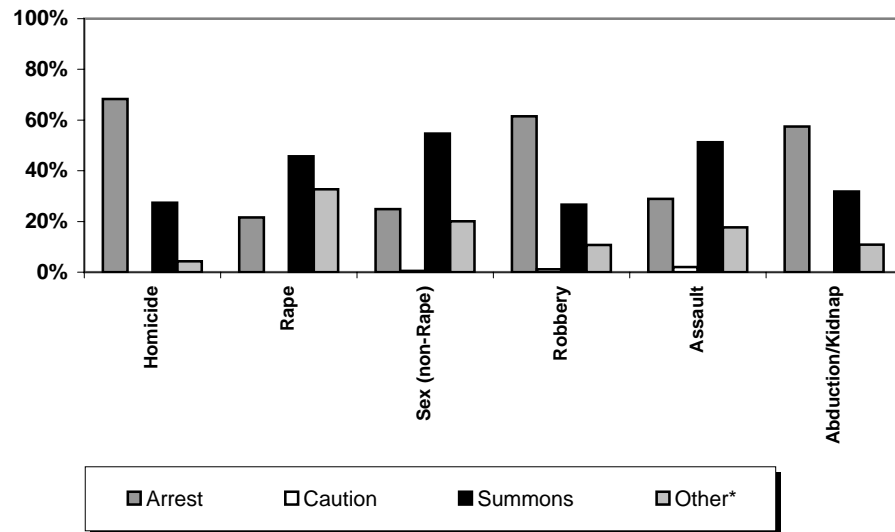
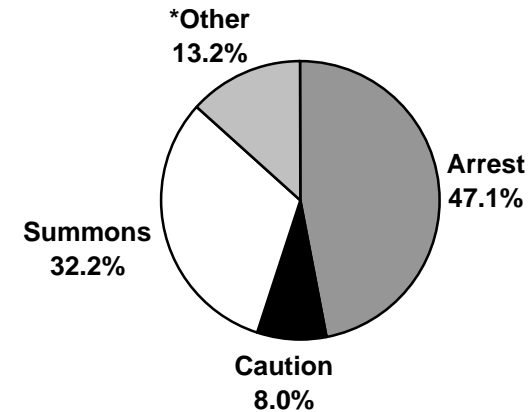
# ALLEGED OFFENDERS - METHOD OF PROCESSING, 2010/11

Figure 4.1

## Crime Against The Person



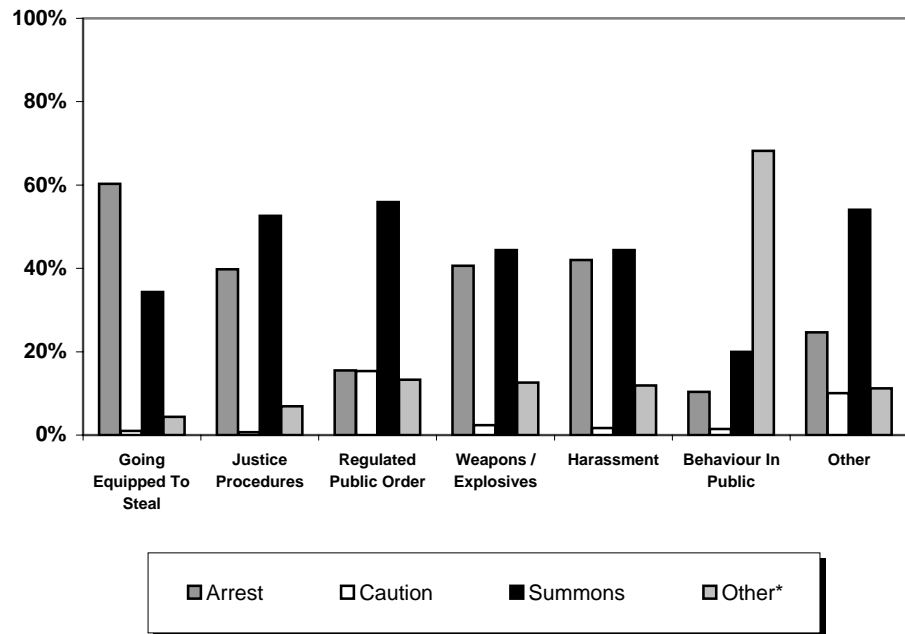
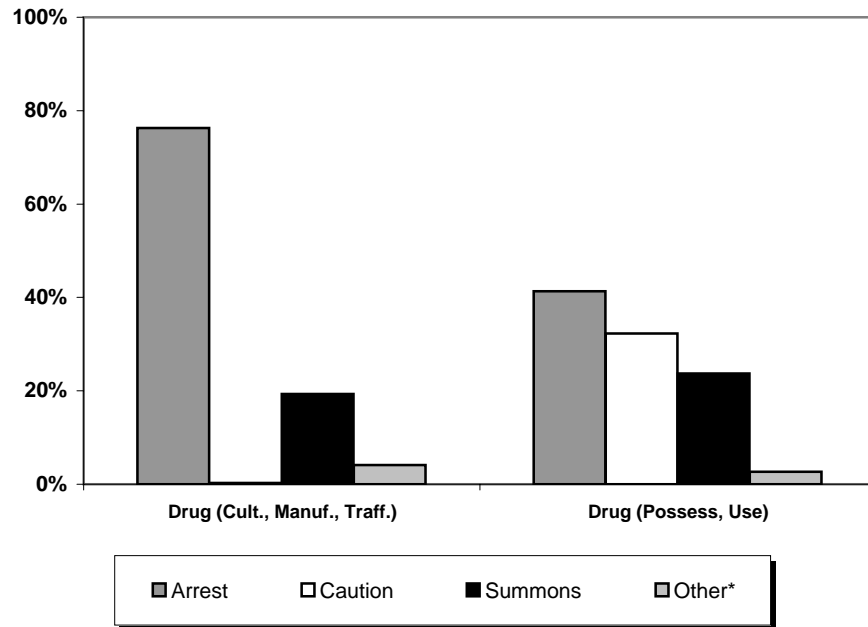
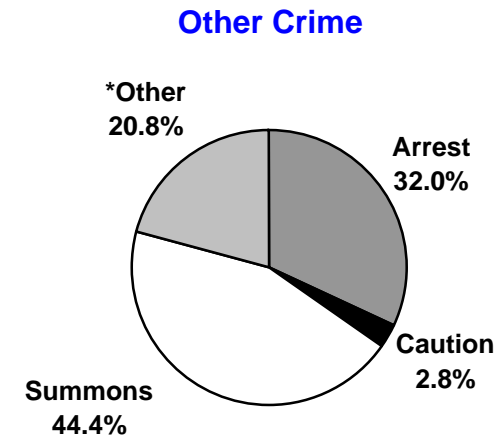
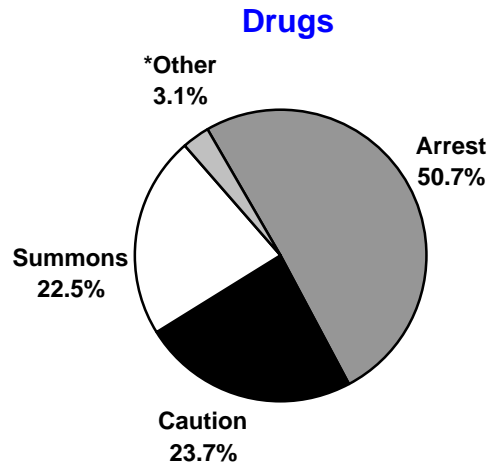
## Crime Against Property



\* Includes the following: complaint withdrawn; alleged offender is underage, insane or deceased; or warrant issued. This also includes penalty notices and offender warnings, which were introduced on 1 July 2008

# ALLEGED OFFENDERS - METHOD OF PROCESSING, 2010/11

Figure 4.1 (continued)



\* Includes the following: complaint withdrawn; alleged offender is underage, insane or deceased; or warrant issued. This also includes penalty notices and offender warnings, which were introduced on 1 July 2008

# ALLEGED OFFENDERS PROCESSED BY OFFENCE CATEGORY AND AGE GROUP, 2010/11

Table 4.3.1: Persons

	Total Persons	Age Group (years)																Un- specified	Total Under 18
		<10	10-14	15-19	20-24	25-29	30-34	35-39	40-44	45-49	50-54	55-59	60-64	65-69	70-74	75-79	80+		
<b>Crime Against The Person</b>																			
Homicide	139	0	0	23	19	23	18	17	12	4	13	4	4	0	0	1	1	0	8
Rape	912	1	46	151	145	111	106	81	59	84	56	26	12	18	4	3	5	4	120
Sex (non-Rape)	2860	1	210	381	355	269	290	317	295	296	145	100	69	51	25	14	9	33	421
Robbery	2726	0	253	1382	474	252	145	117	56	23	12	8	0	0	0	0	0	4	1169
Assault	29766	5	1339	6573	5371	3822	3155	3244	2561	1632	855	494	276	145	66	30	12	186	5101
Abduction/Kidnap	500	0	9	83	121	102	58	46	48	12	6	8	0	5	0	0	0	2	46
<i>Sub-Total</i>	<i>36903</i>	<i>7</i>	<i>1857</i>	<i>8593</i>	<i>6485</i>	<i>4579</i>	<i>3772</i>	<i>3822</i>	<i>3031</i>	<i>2051</i>	<i>1087</i>	<i>640</i>	<i>361</i>	<i>219</i>	<i>95</i>	<i>48</i>	<i>27</i>	<i>229</i>	<i>6865</i>
<b>Crime Against Property</b>																			
Arson	786	2	152	266	110	61	67	53	8	31	14	12	4	0	2	0	0	4	338
Property Damage	13115	10	1490	4635	2085	1377	1098	861	695	367	228	86	53	25	7	5	7	86	4489
Burglary (Aggravated)	1335	0	38	298	258	205	192	129	117	58	26	6	4	0	0	0	0	4	206
Burglary (Residential)	4867	2	369	1269	617	607	796	654	333	116	50	17	6	7	1	0	0	23	1110
Burglary (Other)	4914	2	604	1541	617	486	611	586	214	92	124	11	3	1	0	0	0	22	1583
Deception	8486	0	41	967	1648	1214	1437	1075	972	449	326	209	63	20	20	2	4	39	334
Handle Stolen Goods	4866	0	119	856	845	790	792	609	381	227	141	56	17	15	5	4	0	9	581
Theft From Motor Vehicle	6021	0	531	2312	903	644	628	586	263	91	30	7	3	0	0	1	2	20	2030
Theft (Shopsteal)	17628	7	2005	4366	2286	2042	1877	1544	1163	699	523	310	277	169	109	62	53	136	4988
Theft Of Motor Vehicle	4186	2	379	1912	663	349	368	264	128	46	37	8	0	3	1	1	0	25	1696
Theft Of Bicycle	448	0	84	151	32	47	50	42	26	7	5	0	1	1	0	0	0	2	187
Theft (Other)	8914	2	595	2080	1519	1142	1141	893	633	383	246	97	66	32	14	7	3	61	1834
<i>Sub-Total</i>	<i>75566</i>	<i>27</i>	<i>6407</i>	<i>20653</i>	<i>11583</i>	<i>8964</i>	<i>9057</i>	<i>7296</i>	<i>4933</i>	<i>2566</i>	<i>1750</i>	<i>819</i>	<i>497</i>	<i>273</i>	<i>159</i>	<i>82</i>	<i>69</i>	<i>431</i>	<i>19376</i>
<b>Drugs</b>																			
Drug (Cult., Manuf., Traff.)	3906	0	5	266	667	674	587	540	453	300	207	115	50	10	11	2	0	19	78
Drug (Possess, Use)	10679	1	93	1745	2527	1932	1621	1166	798	457	167	79	37	14	2	0	0	40	717
<i>Sub-Total</i>	<i>14585</i>	<i>1</i>	<i>98</i>	<i>2011</i>	<i>3194</i>	<i>2606</i>	<i>2208</i>	<i>1706</i>	<i>1251</i>	<i>757</i>	<i>374</i>	<i>194</i>	<i>87</i>	<i>24</i>	<i>13</i>	<i>2</i>	<i>0</i>	<i>59</i>	<i>795</i>
<b>Other Crime</b>																			
Going Equipped To Steal	390	0	15	83	58	59	72	50	24	13	10	4	1	0	0	0	0	1	64
Justice Procedures	14324	1	218	1940	2423	2149	2019	2055	1510	908	516	286	110	91	27	15	7	49	1121
Regulated Public Order	1181	0	108	566	87	59	53	51	40	58	30	23	27	8	7	3	0	61	632
Weapons / Explosives	6403	0	153	1170	1170	1016	867	688	548	288	210	118	62	45	18	9	5	36	722
Harassment	1618	0	23	157	203	219	199	230	240	139	96	53	29	9	12	0	1	8	97
Behaviour In Public	6694	1	90	1407	1911	1106	652	553	394	235	114	77	43	24	8	2	1	76	593
Other	3963	0	356	1131	557	444	378	349	263	175	119	62	49	18	7	3	2	50	1088
<i>Sub-Total</i>	<i>34573</i>	<i>2</i>	<i>963</i>	<i>6454</i>	<i>6409</i>	<i>5052</i>	<i>4240</i>	<i>3976</i>	<i>3019</i>	<i>1816</i>	<i>1095</i>	<i>623</i>	<i>321</i>	<i>195</i>	<i>79</i>	<i>32</i>	<i>16</i>	<i>281</i>	<i>4317</i>
<b>TOTAL</b>	<b>161627</b>	<b>37</b>	<b>9325</b>	<b>37711</b>	<b>27671</b>	<b>21201</b>	<b>19277</b>	<b>16800</b>	<b>12234</b>	<b>7190</b>	<b>4306</b>	<b>2276</b>	<b>1266</b>	<b>711</b>	<b>346</b>	<b>164</b>	<b>112</b>	<b>1000</b>	<b>31353</b>

Note: The above table includes alleged offenders processed for offences reported prior to 2010/11 and where the age of the alleged offender is unspecified. This also includes penalty notices and offender warnings, which were introduced on 1 July 2008

# ALLEGED OFFENDERS PROCESSED BY OFFENCE CATEGORY AND AGE GROUP, 2010/11

Table 4.3.2: Males

	Total Males	Age Group (years)																Un-specified	Total Under 18
		<10	10-14	15-19	20-24	25-29	30-34	35-39	40-44	45-49	50-54	55-59	60-64	65-69	70-74	75-79	80+		
<b>Crime Against The Person</b>																			
Homicide	120	0	0	20	16	22	16	13	9	2	13	4	3	0	0	1	1	0	7
Rape	896	1	46	148	145	108	104	75	58	84	56	26	12	18	4	3	5	3	118
Sex (non-Rape)	2747	1	203	364	341	246	279	312	287	284	140	98	67	50	25	13	9	28	401
Robbery	2372	0	197	1229	426	225	117	88	50	20	11	8	0	0	0	0	0	1	1005
Assault	24212	4	923	5204	4540	3202	2596	2638	2061	1338	722	409	219	129	56	19	11	141	3754
Abduction/Kidnap	463	0	8	79	112	88	58	45	41	12	5	8	0	5	0	0	0	2	43
<i>Sub-Total</i>	<i>30810</i>	<i>6</i>	<i>1377</i>	<i>7044</i>	<i>5580</i>	<i>3891</i>	<i>3170</i>	<i>3171</i>	<i>2506</i>	<i>1740</i>	<i>947</i>	<i>553</i>	<i>301</i>	<i>202</i>	<i>85</i>	<i>36</i>	<i>26</i>	<i>175</i>	<i>5328</i>
<b>Crime Against Property</b>																			
Arson	667	2	114	236	90	55	61	49	6	24	9	11	4	0	2	0	0	4	276
Property Damage	11255	10	1235	4079	1851	1209	932	705	539	301	173	68	41	20	5	3	7	77	3821
Burglary (Aggravated)	1178	0	32	259	233	184	166	117	101	50	22	6	4	0	0	0	0	4	169
Burglary (Residential)	4257	2	322	1111	546	542	669	598	288	98	38	14	2	7	1	0	0	19	976
Burglary (Other)	4506	2	529	1411	559	434	583	568	182	83	121	11	3	1	0	0	0	19	1411
Deception	6029	0	31	742	1249	829	1009	766	649	328	160	159	55	13	19	2	2	16	263
Handle Stolen Goods	3876	0	99	738	673	621	630	463	282	180	110	40	14	12	5	4	0	5	488
Theft From Motor Vehicle	5533	0	469	2119	850	595	593	541	244	66	26	6	2	0	0	1	2	19	1796
Theft (Shopsteal)	9353	3	963	2402	1299	1151	1143	889	544	299	203	117	120	72	42	34	24	48	2549
Theft Of Motor Vehicle	3667	2	331	1639	597	314	332	227	116	39	35	8	0	2	1	1	0	23	1411
Theft Of Bicycle	419	0	77	141	29	43	49	41	24	6	5	0	1	1	0	0	0	2	171
Theft (Other)	6575	1	478	1640	1117	846	834	634	408	294	138	65	42	23	12	7	2	34	1416
<i>Sub-Total</i>	<i>57315</i>	<i>22</i>	<i>4680</i>	<i>16517</i>	<i>9093</i>	<i>6823</i>	<i>7001</i>	<i>5598</i>	<i>3383</i>	<i>1768</i>	<i>1040</i>	<i>505</i>	<i>288</i>	<i>151</i>	<i>87</i>	<i>52</i>	<i>37</i>	<i>270</i>	<i>14747</i>
<b>Drugs</b>																			
Drug (Cult., Manuf., Traff.)	3199	0	5	238	541	585	479	420	364	246	163	86	38	9	10	2	0	13	72
Drug (Possess, Use)	8877	0	69	1454	2166	1609	1344	952	644	373	131	67	25	13	2	0	0	28	579
<i>Sub-Total</i>	<i>12076</i>	<i>0</i>	<i>74</i>	<i>1692</i>	<i>2707</i>	<i>2194</i>	<i>1823</i>	<i>1372</i>	<i>1008</i>	<i>619</i>	<i>294</i>	<i>153</i>	<i>63</i>	<i>22</i>	<i>12</i>	<i>2</i>	<i>0</i>	<i>41</i>	<i>651</i>
<b>Other Crime</b>																			
Going Equipped To Steal	355	0	14	80	57	55	62	46	19	10	6	4	1	0	0	0	0	1	61
Justice Procedures	11707	1	142	1537	2001	1781	1658	1690	1246	763	421	216	92	80	25	14	6	34	824
Regulated Public Order	877	0	72	440	73	35	41	46	26	49	26	22	27	8	6	2	0	4	478
Weapons / Explosives	5758	0	135	1070	1075	920	781	598	469	249	189	115	60	39	16	9	5	28	642
Harassment	1369	0	5	126	173	196	178	197	200	111	83	48	26	7	12	0	1	6	60
Behaviour In Public	5890	1	66	1219	1745	1011	568	468	315	194	97	72	36	24	8	2	1	63	480
Other	3292	0	287	980	475	377	323	278	200	124	103	55	42	16	7	2	2	21	911
<i>Sub-Total</i>	<i>29248</i>	<i>2</i>	<i>721</i>	<i>5452</i>	<i>5599</i>	<i>4375</i>	<i>3611</i>	<i>3323</i>	<i>2475</i>	<i>1500</i>	<i>925</i>	<i>532</i>	<i>284</i>	<i>174</i>	<i>74</i>	<i>29</i>	<i>15</i>	<i>157</i>	<i>3456</i>
<b>TOTAL</b>	<b>129449</b>	<b>30</b>	<b>6852</b>	<b>30705</b>	<b>22979</b>	<b>17283</b>	<b>15605</b>	<b>13464</b>	<b>9372</b>	<b>5627</b>	<b>3206</b>	<b>1743</b>	<b>936</b>	<b>549</b>	<b>258</b>	<b>119</b>	<b>78</b>	<b>643</b>	<b>24182</b>

Note: The above table includes alleged offenders processed for offences reported prior to 2010/11 and where the age of the alleged offender is unspecified. This also includes penalty notices and offender warnings, which were introduced on 1 July 2008.

# ALLEGED OFFENDERS PROCESSED BY OFFENCE CATEGORY AND AGE GROUP, 2010/11

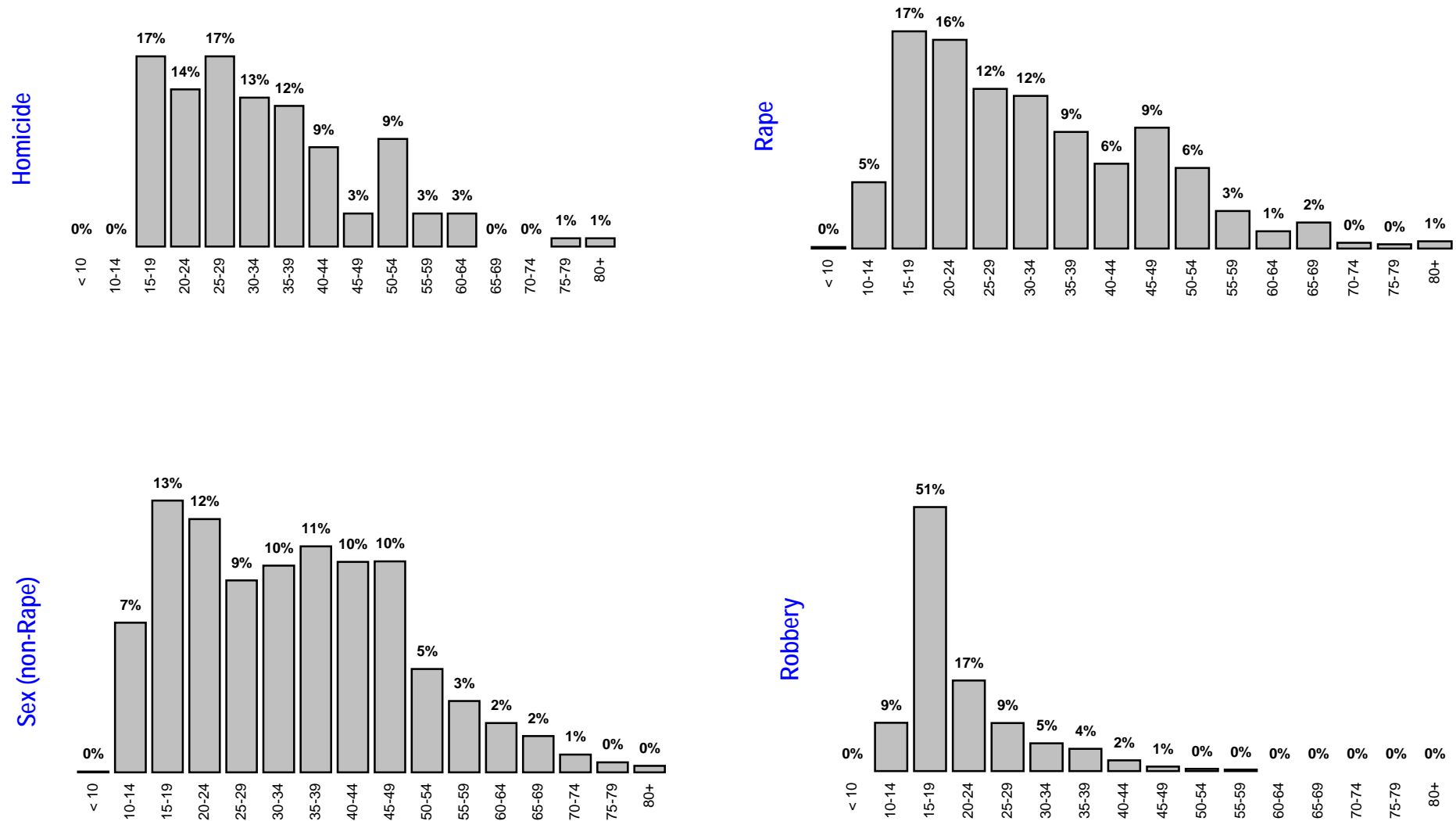
Table 4.3.3: Females

	Total Females	Age Group (years)																Un-specified	Total Under 18
		<10	10-14	15-19	20-24	25-29	30-34	35-39	40-44	45-49	50-54	55-59	60-64	65-69	70-74	75-79	80+		
<b>Crime Against The Person</b>																			
Homicide	19	0	0	3	3	1	2	4	3	2	0	0	1	0	0	0	0	0	1
Rape	10	0	0	3	0	2	1	4	0	0	0	0	0	0	0	0	0	0	2
Sex (non-Rape)	87	0	7	17	13	20	7	4	5	8	2	2	0	0	0	0	0	2	20
Robbery	354	0	56	153	48	27	28	29	6	3	1	0	0	0	0	0	0	3	164
Assault	5476	1	414	1367	829	612	547	598	486	282	130	82	52	15	10	7	1	43	1345
Abduction/Kidnap	36	0	1	4	9	13	0	1	7	0	1	0	0	0	0	0	0	0	3
<i>Sub-Total</i>	<i>5982</i>	<i>1</i>	<i>478</i>	<i>1547</i>	<i>902</i>	<i>675</i>	<i>585</i>	<i>640</i>	<i>507</i>	<i>295</i>	<i>134</i>	<i>84</i>	<i>53</i>	<i>15</i>	<i>10</i>	<i>7</i>	<i>1</i>	<i>48</i>	<i>1535</i>
<b>Crime Against Property</b>																			
Arson	118	0	38	30	20	5	6	4	2	7	5	1	0	0	0	0	0	0	62
Property Damage	1838	0	253	554	231	167	164	155	150	64	55	18	12	4	2	2	0	7	664
Burglary (Aggravated)	157	0	6	39	25	21	26	12	16	8	4	0	0	0	0	0	0	0	37
Burglary (Residential)	607	0	47	158	71	65	126	56	45	18	12	2	4	0	0	0	0	3	134
Burglary (Other)	399	0	71	127	57	52	28	18	32	9	3	0	0	0	0	0	0	2	166
Deception	2449	0	10	224	397	384	426	308	323	121	166	50	8	7	1	0	2	22	71
Handle Stolen Goods	984	0	20	118	172	169	160	146	99	46	31	14	2	3	0	0	0	4	93
Theft From Motor Vehicle	478	0	62	187	51	49	35	45	19	25	4	1	0	0	0	0	0	0	228
Theft (Shopsteal)	8204	4	1038	1948	980	886	731	653	617	399	316	190	154	92	65	27	29	75	2426
Theft Of Motor Vehicle	516	0	48	272	65	35	36	37	12	7	2	0	0	1	0	0	0	1	285
Theft Of Bicycle	29	0	7	10	3	4	1	1	2	1	0	0	0	0	0	0	0	0	16
Theft (Other)	2316	1	116	436	400	295	304	259	225	87	107	31	21	9	2	0	0	23	416
<i>Sub-Total</i>	<i>18095</i>	<i>5</i>	<i>1716</i>	<i>4103</i>	<i>2472</i>	<i>2132</i>	<i>2043</i>	<i>1694</i>	<i>1542</i>	<i>792</i>	<i>705</i>	<i>307</i>	<i>201</i>	<i>116</i>	<i>70</i>	<i>29</i>	<i>31</i>	<i>137</i>	<i>4598</i>
<b>Drugs</b>																			
Drug (Cult., Manuf., Traff.)	690	0	0	28	125	89	101	120	87	54	41	27	12	1	1	0	0	4	6
Drug (Possess, Use)	1781	1	24	286	359	321	276	214	149	84	32	11	12	1	0	0	0	11	136
<i>Sub-Total</i>	<i>2471</i>	<i>1</i>	<i>24</i>	<i>314</i>	<i>484</i>	<i>410</i>	<i>377</i>	<i>334</i>	<i>236</i>	<i>138</i>	<i>73</i>	<i>38</i>	<i>24</i>	<i>2</i>	<i>1</i>	<i>0</i>	<i>0</i>	<i>15</i>	<i>142</i>
<b>Other Crime</b>																			
Going Equipped To Steal	34	0	1	3	1	4	10	4	5	2	4	0	0	0	0	0	0	0	3
Justice Procedures	2594	0	76	402	420	364	358	359	260	145	95	70	16	11	1	1	1	15	296
Regulated Public Order	249	0	35	126	14	24	12	5	14	9	4	1	0	0	1	1	0	3	153
Weapons / Explosives	625	0	18	98	95	95	85	90	75	35	18	3	2	4	0	0	0	7	78
Harassment	246	0	18	31	29	23	21	32	40	27	13	5	3	2	0	0	0	2	37
Behaviour In Public	768	0	24	184	157	88	82	84	77	39	15	5	4	0	0	0	0	9	113
Other	641	0	68	148	82	67	54	70	63	48	16	7	7	2	0	1	0	8	174
<i>Sub-Total</i>	<i>5157</i>	<i>0</i>	<i>240</i>	<i>992</i>	<i>798</i>	<i>665</i>	<i>622</i>	<i>644</i>	<i>534</i>	<i>305</i>	<i>165</i>	<i>91</i>	<i>32</i>	<i>19</i>	<i>2</i>	<i>3</i>	<i>1</i>	<i>44</i>	<i>854</i>
<b>TOTAL</b>	<b>31705</b>	<b>7</b>	<b>2458</b>	<b>6956</b>	<b>4656</b>	<b>3882</b>	<b>3627</b>	<b>3312</b>	<b>2819</b>	<b>1530</b>	<b>1077</b>	<b>520</b>	<b>310</b>	<b>152</b>	<b>83</b>	<b>39</b>	<b>33</b>	<b>244</b>	<b>7129</b>

Note: The above table includes alleged offenders processed for offences reported prior to 2010/11 and where the age of the alleged offender is unspecified. This also includes penalty notices and offender warnings, which were introduced on 1 July 2008.

# ALLEGED OFFENDERS PROCESSED - AGE DISTRIBUTION, 2010/11

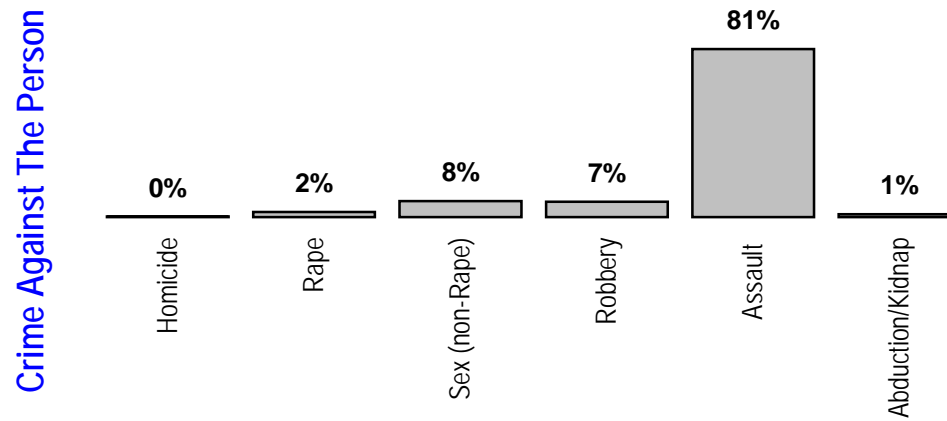
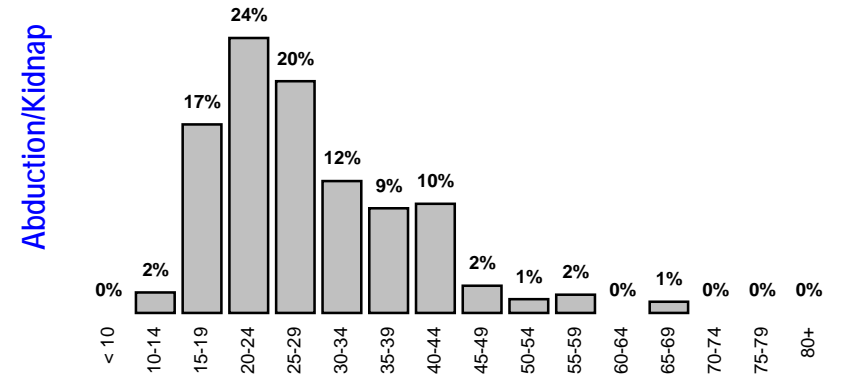
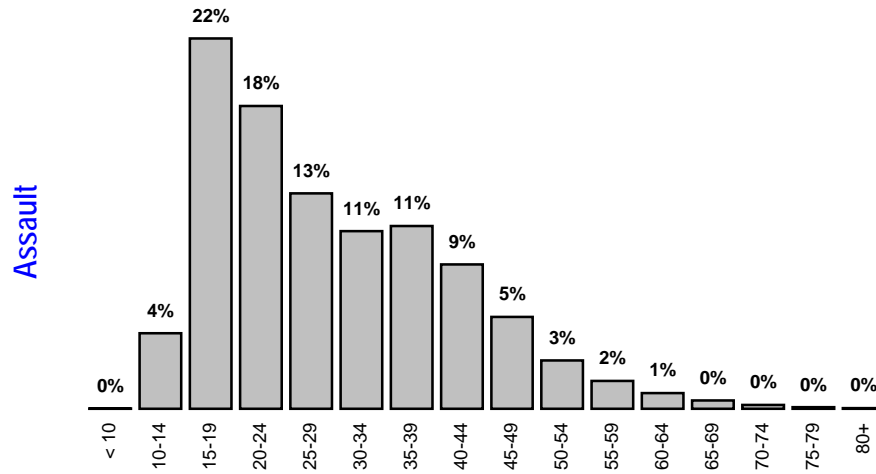
Figure 4.2.1: Crime Against The Person



Note: The above figures exclude persons with an unspecified date of birth. Due to rounding, percentages may not all add up to 100%.

# ALLEGED OFFENDERS PROCESSED - AGE DISTRIBUTION, 2010/11

Figure 4.2.1: Crime Against The Person (continued)

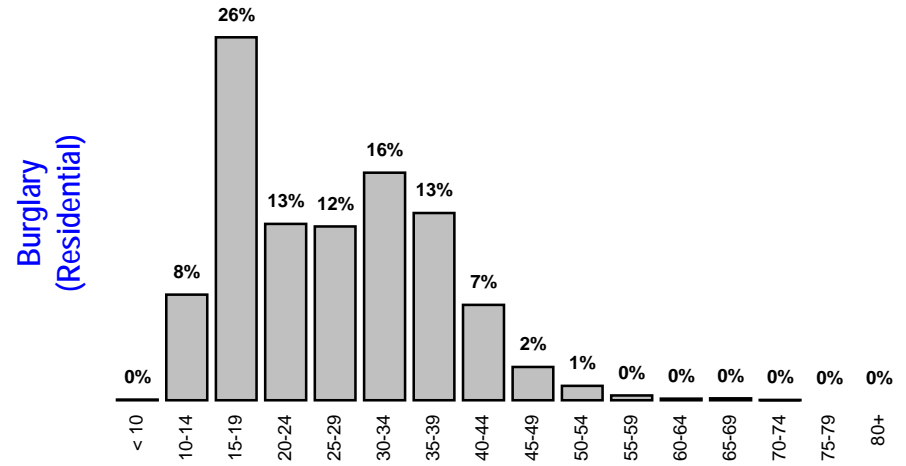
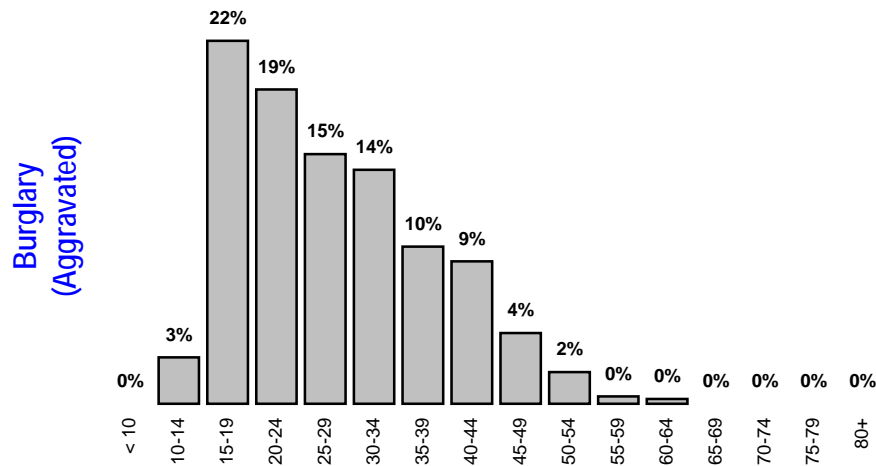
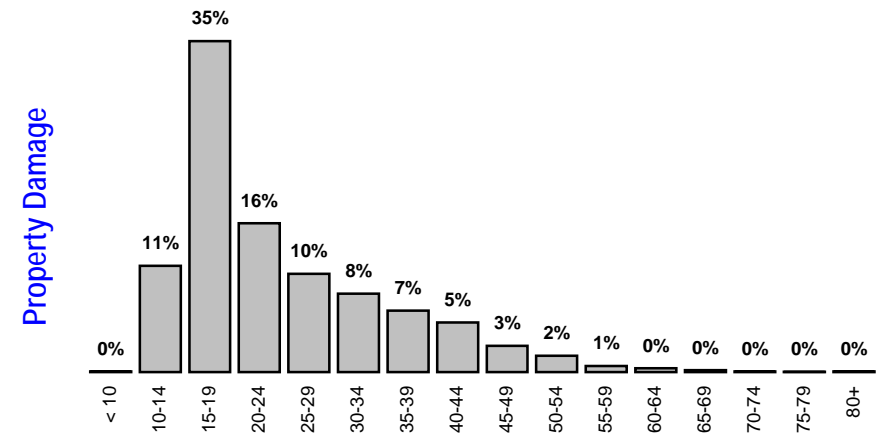
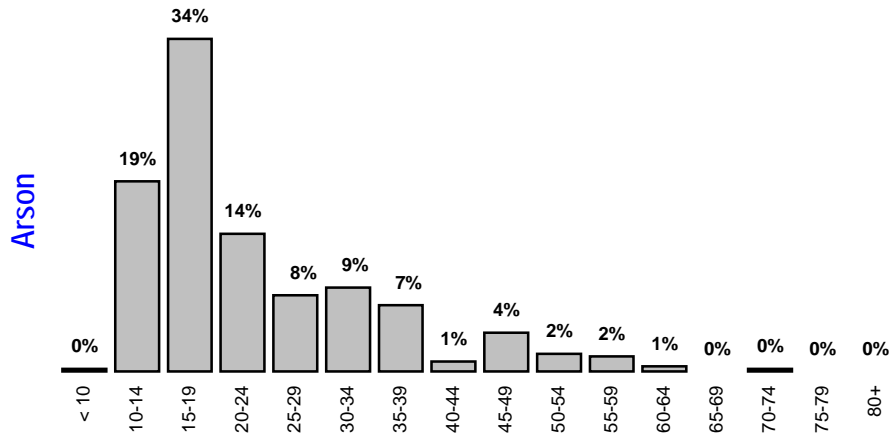


Note: The above figures exclude persons with an unspecified date of birth. Due to rounding, percentages may not all add up to 100%.



# ALLEGED OFFENDERS PROCESSED - AGE DISTRIBUTION, 2010/11

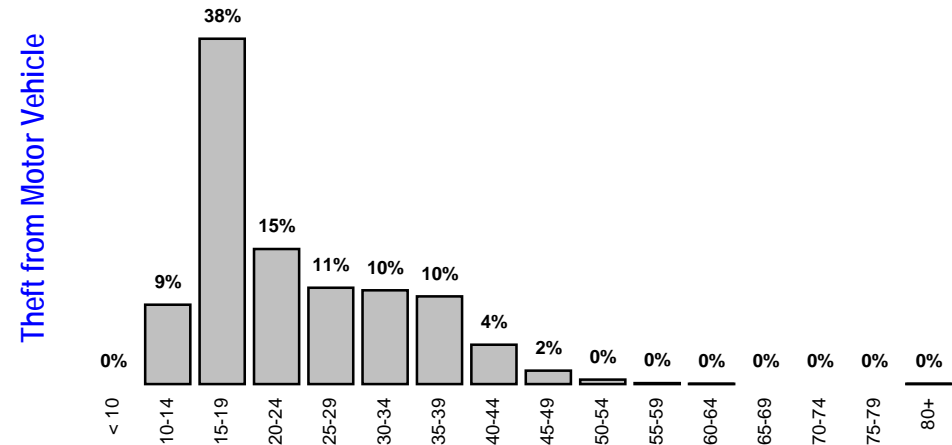
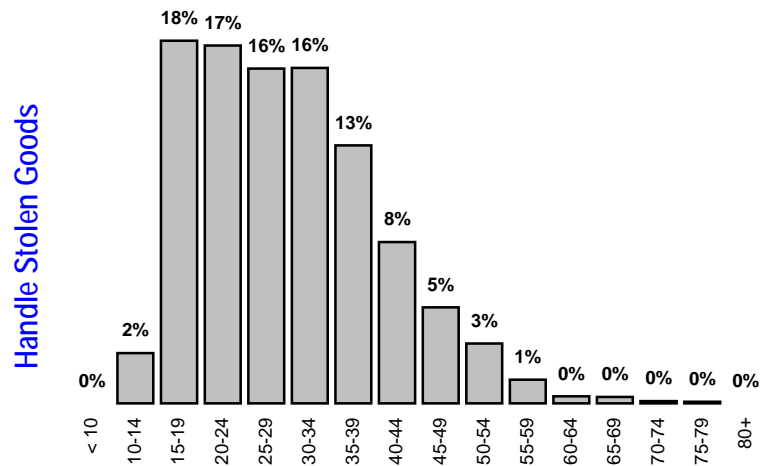
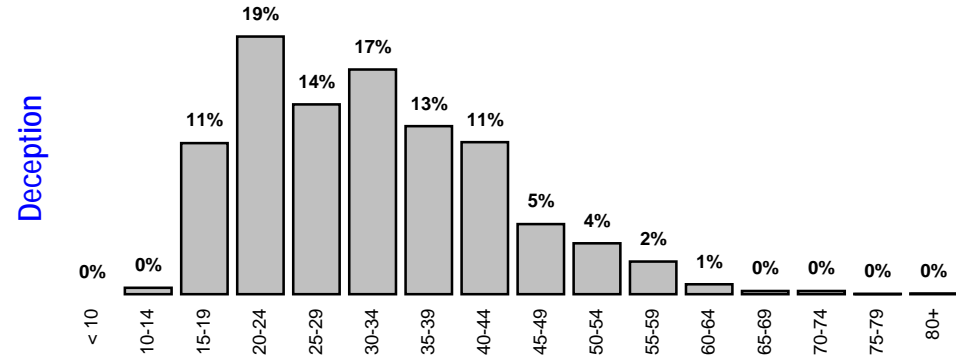
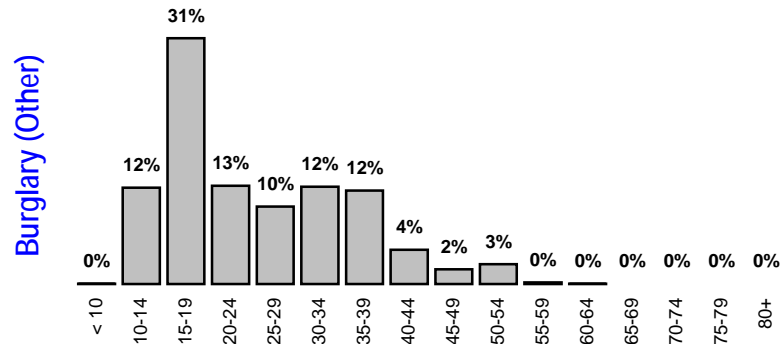
Figure 4.2.2: Crime Against Property



Note: The above figures exclude persons with an unspecified date of birth. Due to rounding, percentages may not all add up to 100%.

# ALLEGED OFFENDERS PROCESSED - AGE DISTRIBUTION, 2010/11

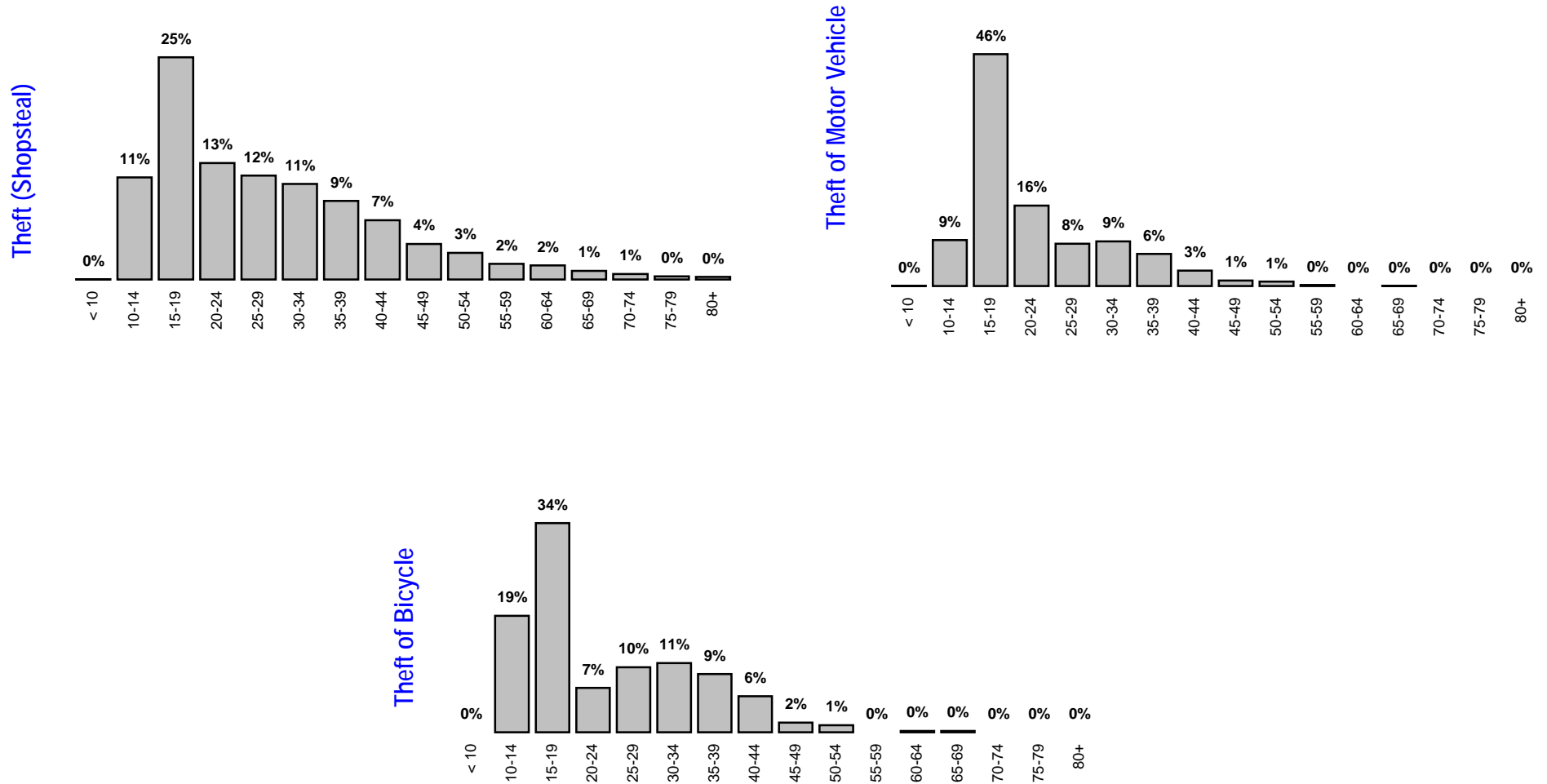
Figure 4.2.2: Crime Against Property (continued)



Note: The above figures exclude persons with an unspecified date of birth. Due to rounding, percentages may not all add up to 100%.

# ALLEGED OFFENDERS PROCESSED - AGE DISTRIBUTION, 2010/11

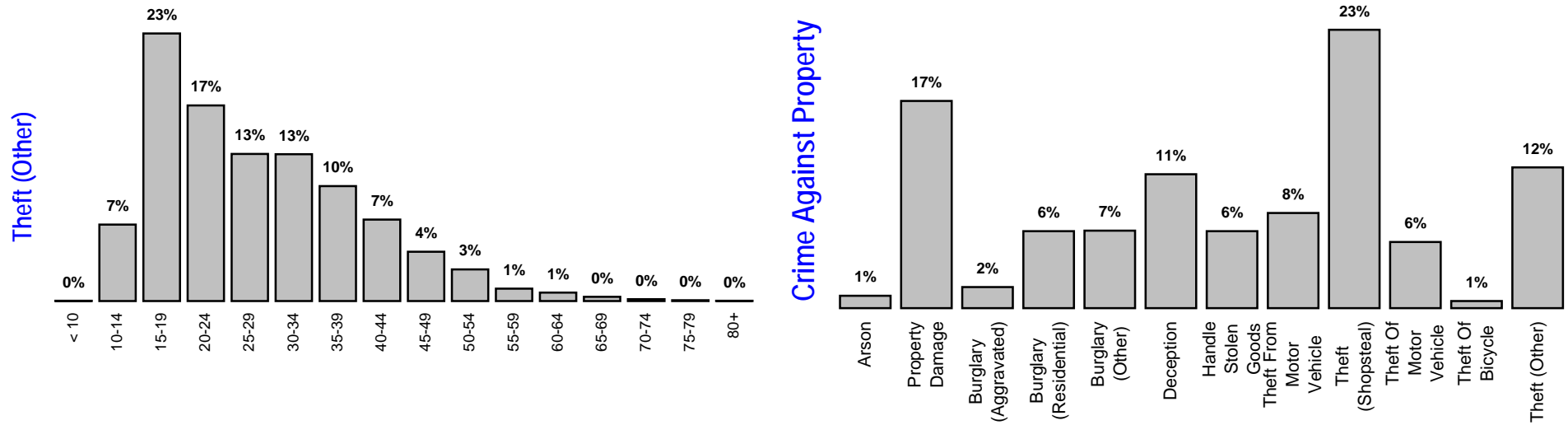
Figure 4.2.2: Crime Against Property (continued)



Note: The above figures exclude persons with an unspecified date of birth. Due to rounding, percentages may not all add up to 100%.

# ALLEGED OFFENDERS PROCESSED - AGE DISTRIBUTION, 2010/11

Figure 4.2.2: Crime Against Property (continued)

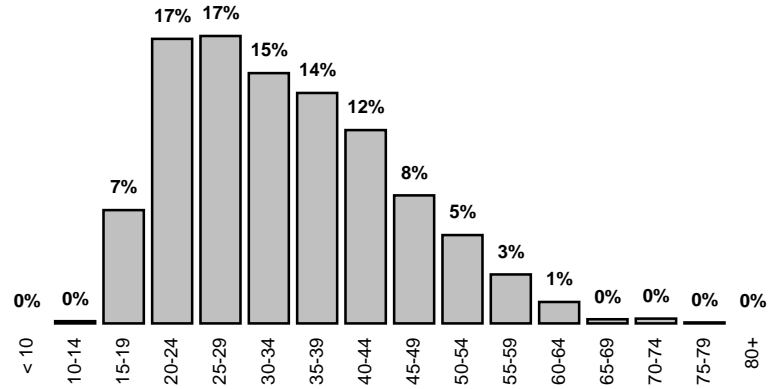


Note: The above figures exclude persons with an unspecified date of birth. Due to rounding, percentages may not all add up to 100%.

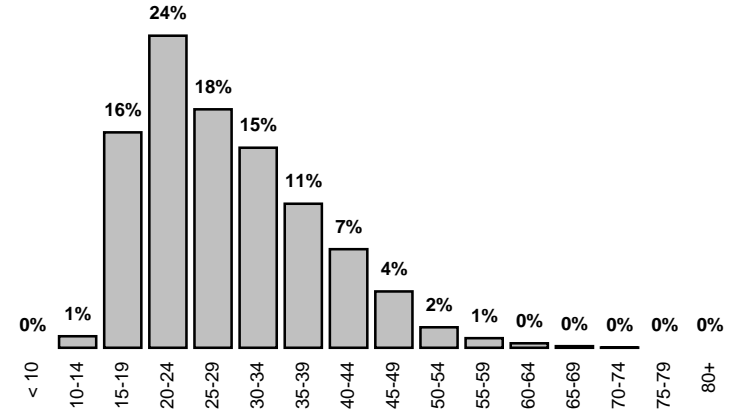
# ALLEGED OFFENDERS PROCESSED - AGE DISTRIBUTION, 2010/11

Figure 4.2.3: Drugs

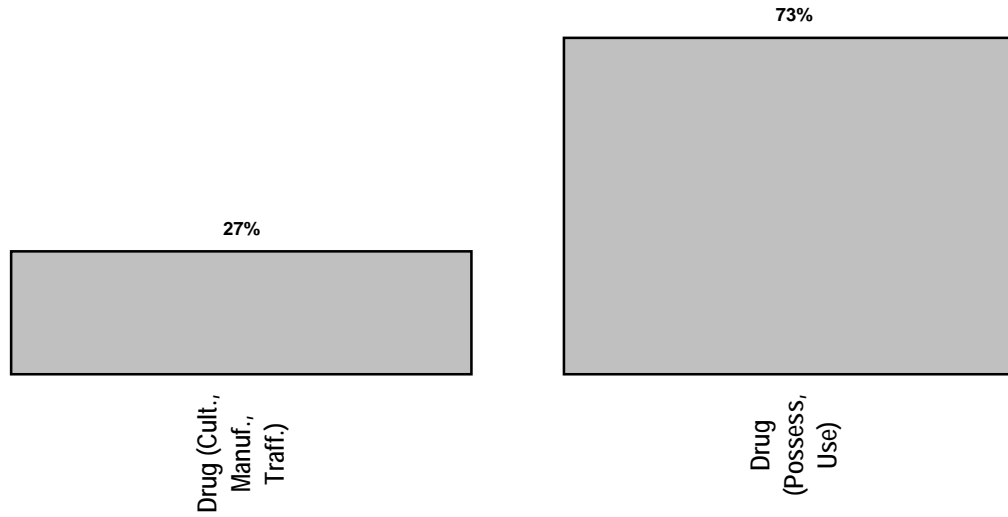
Drugs (Cult.,Manuf.,Traff.)



Drugs (Possess,Use)



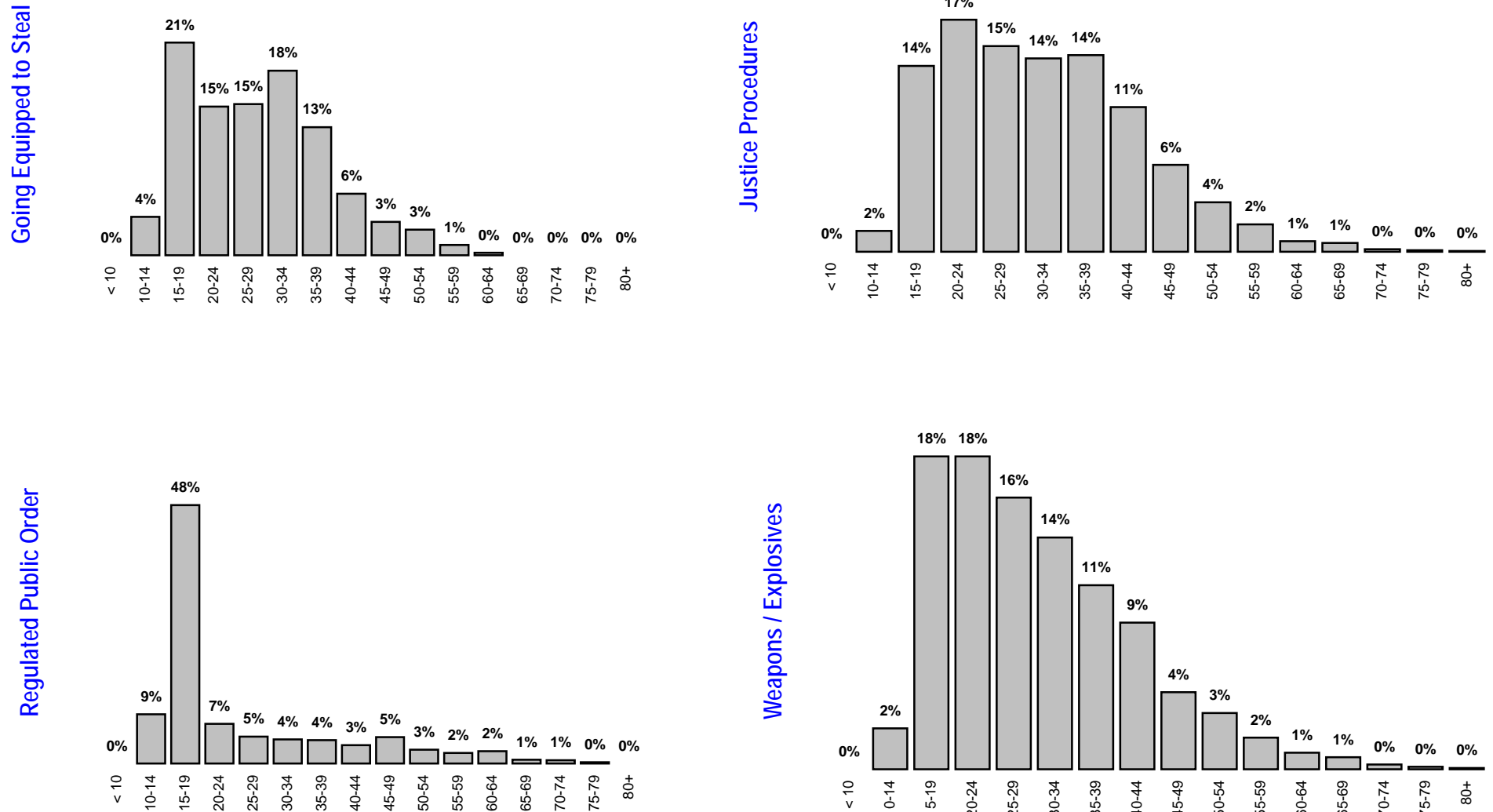
Drugs



Note: The above figures exclude persons with an unspecified date of birth. Due to rounding, percentages may not all add up to 100%.

# ALLEGED OFFENDERS PROCESSED - AGE DISTRIBUTION, 2010/11

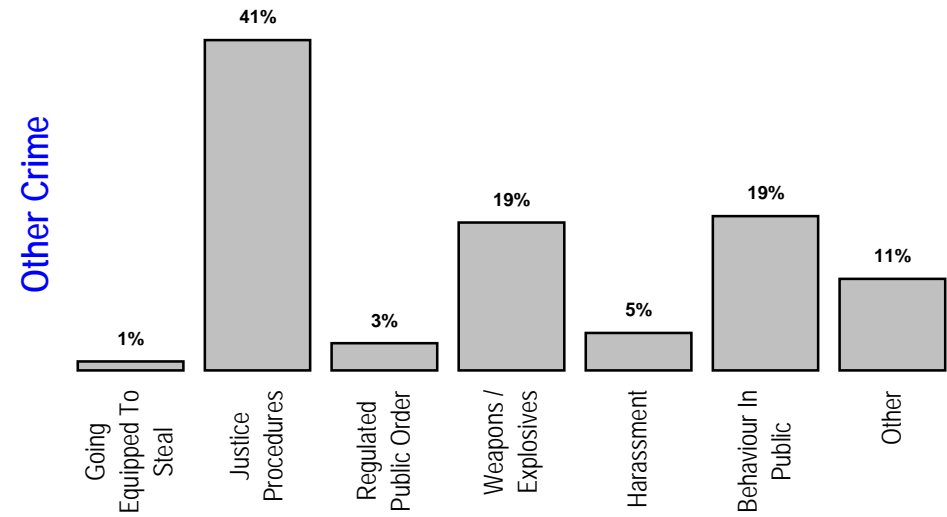
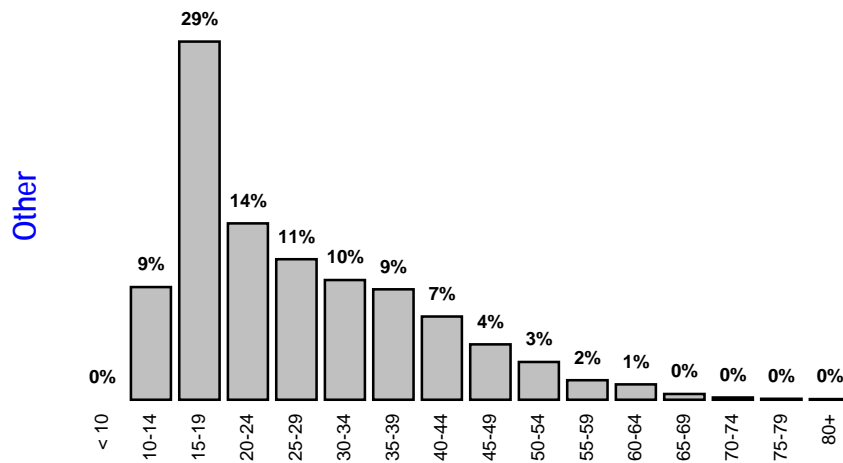
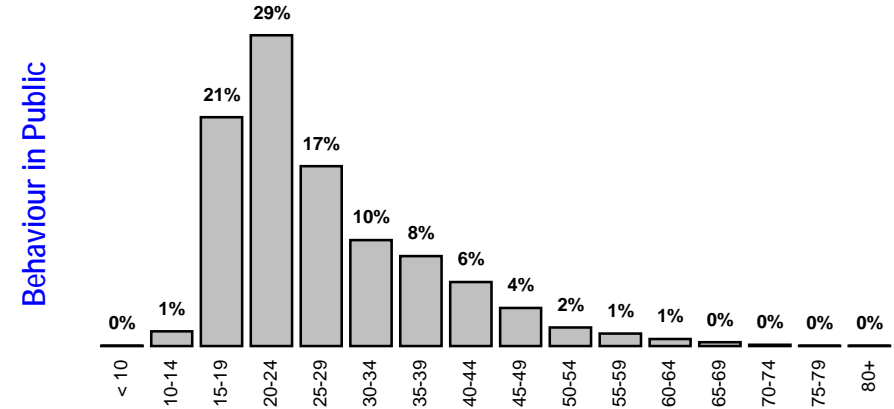
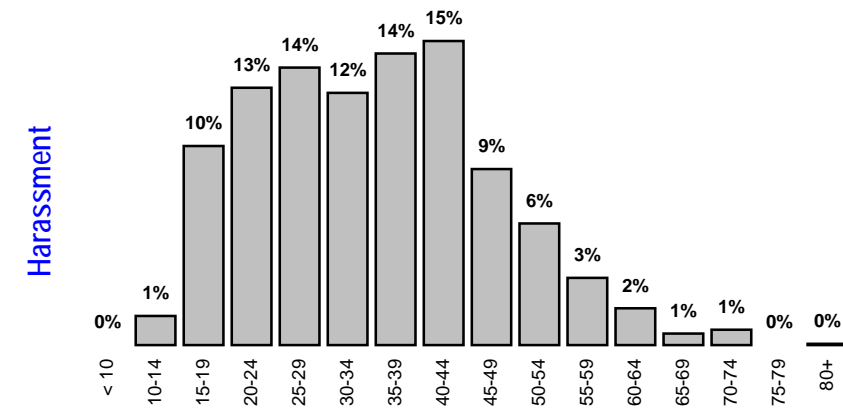
Figure 4.2.4: Other Crime



Note: The above figures exclude persons with an unspecified date of birth. Due to rounding, percentages may not all add up to 100%.

# ALLEGED OFFENDERS PROCESSED - AGE DISTRIBUTION, 2010/11

Figure 4.2.4: Other Crime (Continued)



Note: The above figures exclude persons with an unspecified date of birth. Due to rounding, percentages may not all add up to 100%.

# ALLEGED OFFENDERS PROCESSED BY OFFENCE CATEGORY & RACIAL APPEARANCE, 2010/11

Table 4.4

Please note that "Racial Appearance" is based on the subjective assessment of attending police and is recorded primarily for operational purposes only. Extreme care should be exercised in the interpretation of statistics on ethnicity as "Racial Appearance" is one limited indicator of ethnicity based on appearance only and does not necessarily mean that the persons attributed to a particular ethnic group are in fact of that origin. Similarly, statistics published elsewhere in this publication on Country of Birth provide another, but limited, indicator of a person's ethnic background.

	Aboriginal			Asian			Caucasian			Other			Unspecified			Total		
	Male	Female	Total*	Male	Female	Total*	Male	Female	Total*	Male	Female	Total*	Male	Female	Total*	Male	Female	Total*
<b>Crime Against The Person</b>																		
Homicide	0	0	0	9	3	12	81	14	95	11	0	11	19	2	21	120	19	139
Rape	19	0	19	25	0	25	608	7	615	95	0	95	149	3	158	896	10	912
Sex (non-Rape)	30	4	34	67	3	70	1887	53	1943	243	4	247	520	23	566	2747	87	2860
Robbery	88	18	106	43	7	50	1346	261	1607	644	40	684	251	28	279	2372	354	2726
Assault	877	338	1215	842	195	1039	16693	3863	20566	2853	370	3224	2947	710	3722	24212	5476	29766
Abduction/Kidnap	7	1	8	29	5	34	264	27	291	98	0	98	65	3	69	463	36	500
<i>Sub-Total</i>	<i>1021</i>	<i>361</i>	<i>1382</i>	<i>1015</i>	<i>213</i>	<i>1230</i>	<i>20879</i>	<i>4225</i>	<i>25117</i>	<i>3944</i>	<i>414</i>	<i>4359</i>	<i>3951</i>	<i>769</i>	<i>4815</i>	<i>30810</i>	<i>5982</i>	<i>36903</i>
<b>Crime Against Property</b>																		
Arson	20	4	24	8	1	9	524	81	605	36	1	37	79	31	111	667	118	786
Property Damage	344	161	505	160	47	207	8410	1289	9700	732	100	832	1609	241	1871	11255	1838	13115
Burglary (Aggravated)	76	18	94	33	0	33	847	120	967	121	4	125	101	15	116	1178	157	1335
Burglary (Residential)	239	25	264	184	12	196	3176	472	3650	271	21	292	387	77	465	4257	607	4867
Burglary (Other)	173	38	211	77	6	83	3568	284	3853	251	19	270	437	52	497	4506	399	4914
Deception	38	44	82	457	114	571	4278	1787	6066	587	195	782	669	309	985	6029	2449	8486
Handle Stolen Goods	90	44	134	371	123	494	2727	702	3430	332	28	360	356	87	448	3876	984	4866
Theft From Motor Vehicle	184	20	204	110	3	113	4179	398	4577	421	5	426	639	52	701	5533	478	6021
Theft (Shopsteal)	283	355	638	434	566	1002	6553	5340	11908	942	633	1580	1141	1310	2500	9353	8204	17628
Theft Of Motor Vehicle	152	31	183	96	14	110	2708	328	3037	304	29	333	407	114	523	3667	516	4186
Theft Of Bicycle	19	1	20	5	0	5	331	25	356	23	0	23	41	3	44	419	29	448
Theft (Other)	160	112	272	278	115	393	4766	1679	6448	588	128	716	783	282	1085	6575	2316	8914
<i>Sub-Total</i>	<i>1778</i>	<i>853</i>	<i>2631</i>	<i>2213</i>	<i>1001</i>	<i>3216</i>	<i>42067</i>	<i>12505</i>	<i>54597</i>	<i>4608</i>	<i>1163</i>	<i>5776</i>	<i>6649</i>	<i>2573</i>	<i>9346</i>	<i>57315</i>	<i>18095</i>	<i>75566</i>
<b>Drugs</b>																		
Drug (Cult., Manuf., Traff.)	26	10	36	530	155	685	2111	444	2556	156	5	161	376	76	468	3199	690	3906
Drug (Possess, Use)	152	60	212	625	124	750	6487	1348	7838	634	68	702	979	181	1177	8877	1781	10679
<i>Sub-Total</i>	<i>178</i>	<i>70</i>	<i>248</i>	<i>1155</i>	<i>279</i>	<i>1435</i>	<i>8598</i>	<i>1792</i>	<i>10394</i>	<i>790</i>	<i>73</i>	<i>863</i>	<i>1355</i>	<i>257</i>	<i>1645</i>	<i>12076</i>	<i>2471</i>	<i>14585</i>
<b>Other Crime</b>																		
Going Equipped To Steal	13	0	13	22	1	23	267	29	296	23	2	25	30	2	33	355	34	390
Justice Procedures	528	182	710	341	86	428	8652	1966	10620	1133	124	1257	1053	236	1309	11707	2594	14324
Regulated Public Order	17	10	27	20	7	27	641	180	821	50	3	53	149	49	253	877	249	1181
Weapons / Explosives	136	32	168	271	22	293	4184	472	4656	466	20	486	701	79	800	5758	625	6403
Harassment	15	5	20	28	4	32	1063	196	1259	93	6	99	170	35	208	1369	246	1618
Behaviour In Public	174	102	276	120	7	127	4088	549	4645	375	18	394	1133	92	1252	5890	768	6694
Other	98	30	128	88	19	108	2434	490	2926	221	24	245	451	78	556	3292	641	3963
<i>Sub-Total</i>	<i>981</i>	<i>361</i>	<i>1342</i>	<i>890</i>	<i>146</i>	<i>1038</i>	<i>21329</i>	<i>3882</i>	<i>25223</i>	<i>2361</i>	<i>197</i>	<i>2559</i>	<i>3687</i>	<i>571</i>	<i>4411</i>	<i>29248</i>	<i>5157</i>	<i>34573</i>
<b>TOTAL</b>	<b>3958</b>	<b>1645</b>	<b>5603</b>	<b>5273</b>	<b>1639</b>	<b>6919</b>	<b>92873</b>	<b>22404</b>	<b>115331</b>	<b>11703</b>	<b>1847</b>	<b>13557</b>	<b>15642</b>	<b>4170</b>	<b>20217</b>	<b>129449</b>	<b>31705</b>	<b>161627</b>

\* Includes persons where sex is unspecified.

Note: The above table includes alleged offenders processed for offences reported prior to 2010/11.



# ALLEGED OFFENDERS PROCESSED BY OFFENCE CATEGORY & COUNTRY OF BIRTH, 2010/11

Table 4.5.1: Persons

	Australia	Afghanistan	China	Croatia	Fiji	Greece	India	Iraq	Italy	Lebanon	Macedonia	Malaysia
<b>Crime Against The Person</b>												
Homicide	101	1	1	1	0	1	3	0	1	5	0	0
Rape	684	4	3	3	3	9	29	5	5	6	2	0
Sex (non-Rape)	2191	5	15	4	1	10	88	8	19	10	8	8
Robbery	2033	1	8	5	6	1	9	8	6	7	1	0
Assault	22820	112	165	55	49	84	434	116	99	156	58	46
Abduction/Kidnap	347	5	11	1	1	0	19	7	2	7	5	1
<i>Sub-Total</i>	<i>28176</i>	<i>128</i>	<i>203</i>	<i>69</i>	<i>60</i>	<i>105</i>	<i>582</i>	<i>144</i>	<i>132</i>	<i>191</i>	<i>74</i>	<i>55</i>
<b>Crime Against Property</b>												
Arson	703	2	1	1	1	0	1	1	0	3	0	0
Property Damage	11212	13	24	11	13	29	44	15	25	31	11	8
Burglary (Aggravated)	1131	7	1	3	0	0	25	6	1	2	4	2
Burglary (Residential)	4202	6	3	2	4	4	5	9	15	27	5	10
Burglary (Other)	4398	2	5	3	5	4	6	2	6	25	2	1
Deception	6361	12	95	8	44	87	176	26	68	119	11	110
Handle Stolen Goods	3711	10	24	3	6	14	24	15	15	45	12	14
Theft From Motor Vehicle	5423	2	3	1	2	2	7	2	2	14	3	0
Theft (Shopsteal)	12777	69	89	24	32	54	157	21	63	36	38	21
Theft Of Motor Vehicle	3677	2	2	5	0	2	11	9	2	24	2	1
Theft Of Bicycle	392	0	0	2	0	0	0	0	0	1	0	0
Theft (Other)	7320	2	49	8	12	17	87	18	30	30	11	19
<i>Sub-Total</i>	<i>61307</i>	<i>127</i>	<i>296</i>	<i>71</i>	<i>119</i>	<i>213</i>	<i>543</i>	<i>124</i>	<i>227</i>	<i>357</i>	<i>99</i>	<i>186</i>
<b>Drugs</b>												
Drug (Cult., Manuf., Traff.)	2814	1	7	10	2	23	6	11	25	25	19	15
Drug (Possess, Use)	8445	14	13	14	7	16	26	28	25	70	11	17
<i>Sub-Total</i>	<i>11259</i>	<i>15</i>	<i>20</i>	<i>24</i>	<i>9</i>	<i>39</i>	<i>32</i>	<i>39</i>	<i>50</i>	<i>95</i>	<i>30</i>	<i>32</i>
<b>Other Crime</b>												
Going Equipped To Steal	330	0	1	3	4	0	2	0	0	1	1	1
Justice Procedures	11496	36	31	18	21	54	102	45	41	78	26	11
Regulated Public Order	908	0	6	0	1	0	5	1	5	2	2	0
Weapons / Explosives	5075	6	24	15	6	22	11	22	36	52	13	8
Harassment	1311	7	6	8	0	17	33	4	8	11	4	7
Behaviour In Public	4280	8	8	2	2	3	39	8	13	10	16	6
Other	3143	12	15	4	3	8	25	11	9	19	1	8
<i>Sub-Total</i>	<i>26543</i>	<i>69</i>	<i>91</i>	<i>50</i>	<i>37</i>	<i>104</i>	<i>217</i>	<i>91</i>	<i>112</i>	<i>173</i>	<i>63</i>	<i>41</i>
<b>TOTAL</b>	<b>127285</b>	<b>339</b>	<b>610</b>	<b>214</b>	<b>225</b>	<b>461</b>	<b>1374</b>	<b>398</b>	<b>521</b>	<b>816</b>	<b>266</b>	<b>314</b>

Note: The above table includes alleged offenders processed for offences reported prior to 2010/11 and where Country of Birth of the alleged offender is unspecified.

# ALLEGED OFFENDERS PROCESSED BY OFFENCE CATEGORY & COUNTRY OF BIRTH, 2010/11

Table 4.5.1: Persons continued

New Zealand	Philippines	Samoa	Somalia	South Africa	Sri Lanka	Sudan	Thailand	Turkey	U.K. & Ireland	Vietnam	Yugoslavia	Other	Unknown/ Not Stated	Unspecified	Total
2	2	0	0	0	0	1	0	2	2	1	0	6	0	9	139
16	2	4	5	4	3	10	1	6	10	3	2	75	8	10	912
44	6	5	5	4	36	9	1	7	73	10	9	194	39	51	2860
241	3	26	24	9	0	85	0	3	22	6	0	82	12	128	2726
756	66	117	107	56	102	428	37	182	274	218	43	1245	724	1217	29766
10	1	5	2	0	1	7	1	9	2	6	1	25	4	20	500
<i>1069</i>	<i>80</i>	<i>157</i>	<i>143</i>	<i>73</i>	<i>142</i>	<i>540</i>	<i>40</i>	<i>209</i>	<i>383</i>	<i>244</i>	<i>55</i>	<i>1627</i>	<i>787</i>	<i>1435</i>	<i>36903</i>
13	1	2	1	1	0	2	0	0	8	0	0	20	5	20	786
247	22	27	16	21	17	74	11	34	108	53	8	339	346	356	13115
39	0	3	5	1	2	8	1	3	6	9	1	45	3	27	1335
86	10	3	10	13	9	19	7	0	20	124	8	117	6	143	4867
86	7	1	12	1	11	13	1	4	11	17	16	127	31	117	4914
132	75	2	38	16	20	22	22	26	84	114	5	404	72	337	8486
76	19	4	11	6	5	25	9	17	25	302	8	206	16	244	4866
114	6	6	12	9	0	6	0	30	14	45	24	156	4	134	6021
319	50	21	60	28	42	160	40	26	103	221	26	683	1799	669	17628
98	6	5	12	1	2	20	6	11	13	14	6	76	7	172	4186
11	0	1	1	1	0	3	0	0	1	2	0	12	5	16	448
175	55	8	34	14	17	62	26	23	67	148	9	279	71	323	8914
<i>1396</i>	<i>251</i>	<i>83</i>	<i>212</i>	<i>112</i>	<i>125</i>	<i>414</i>	<i>123</i>	<i>174</i>	<i>460</i>	<i>1049</i>	<i>111</i>	<i>2464</i>	<i>2365</i>	<i>2558</i>	<i>75566</i>
36	19	2	1	3	2	9	6	23	27	520	4	149	7	140	3906
137	30	8	25	12	15	47	14	34	70	367	15	381	372	466	10679
<i>173</i>	<i>49</i>	<i>10</i>	<i>26</i>	<i>15</i>	<i>17</i>	<i>56</i>	<i>20</i>	<i>57</i>	<i>97</i>	<i>887</i>	<i>19</i>	<i>530</i>	<i>379</i>	<i>606</i>	<i>14585</i>
9	1	0	0	0	1	0	0	0	0	4	0	10	1	21	390
276	35	25	56	11	50	192	20	85	120	169	43	513	204	566	14324
10	0	1	1	1	1	1	2	1	10	5	1	38	156	23	1181
76	6	9	11	6	12	43	12	28	40	94	16	251	252	257	6403
12	2	0	1	4	6	9	0	12	12	7	4	74	11	48	1618
62	2	7	9	11	6	84	4	15	66	22	10	150	1632	219	6694
54	7	5	0	4	4	16	2	13	29	36	6	102	286	141	3963
<i>499</i>	<i>53</i>	<i>47</i>	<i>78</i>	<i>37</i>	<i>80</i>	<i>345</i>	<i>40</i>	<i>154</i>	<i>277</i>	<i>337</i>	<i>80</i>	<i>1138</i>	<i>2542</i>	<i>1275</i>	<i>34573</i>
<i>3137</i>	<i>433</i>	<i>297</i>	<i>459</i>	<i>237</i>	<i>364</i>	<i>1355</i>	<i>223</i>	<i>594</i>	<i>1217</i>	<i>2517</i>	<i>265</i>	<i>5759</i>	<i>6073</i>	<i>5874</i>	<i>161627</i>

Note: The above table includes alleged offenders processed for offences reported prior to 2010/11 and where Country of Birth of the alleged offender is unspecified.

# ALLEGED OFFENDERS PROCESSED BY OFFENCE CATEGORY & COUNTRY OF BIRTH, 2010/11

Table 4.5.2: Males

	Australia	Afghanistan	China	Croatia	Fiji	Greece	India	Iraq	Italy	Lebanon	Macedonia	Malaysia
<b>Crime Against The Person</b>												
Homicide	85	1	1	1	0	1	3	0	1	5	0	0
Rape	669	4	3	3	3	9	29	5	5	6	2	0
Sex (non-Rape)	2099	5	14	4	1	10	86	8	19	10	8	8
Robbery	1740	1	6	1	6	0	9	8	6	7	1	0
Assault	18345	102	116	53	43	69	403	110	92	150	55	37
Abduction/Kidnap	318	5	7	1	1	0	19	7	2	7	5	1
<i>Sub-Total</i>	<i>23256</i>	<i>118</i>	<i>147</i>	<i>63</i>	<i>54</i>	<i>89</i>	<i>549</i>	<i>138</i>	<i>125</i>	<i>185</i>	<i>71</i>	<i>46</i>
<b>Crime Against Property</b>												
Arson	593	2	1	1	1	0	1	1	0	3	0	0
Property Damage	9639	11	11	10	10	28	38	13	20	30	9	6
Burglary (Aggravated)	985	7	1	3	0	0	25	6	1	2	4	2
Burglary (Residential)	3637	6	2	2	4	3	5	9	14	27	3	10
Burglary (Other)	4024	2	4	3	5	4	6	2	6	25	2	1
Deception	4338	8	70	8	6	86	160	20	38	116	10	107
Handle Stolen Goods	2937	9	16	3	6	14	22	13	15	43	10	12
Theft From Motor Vehicle	4970	2	2	1	2	2	7	2	2	14	3	0
Theft (Shopsteal)	6963	55	25	9	26	27	92	12	28	18	8	7
Theft Of Motor Vehicle	3206	2	2	5	0	2	10	8	2	24	2	1
Theft Of Bicycle	367	0	0	2	0	0	0	0	0	1	0	0
Theft (Other)	5383	1	38	8	7	14	73	17	17	29	9	15
<i>Sub-Total</i>	<i>47042</i>	<i>105</i>	<i>172</i>	<i>55</i>	<i>67</i>	<i>180</i>	<i>439</i>	<i>103</i>	<i>143</i>	<i>332</i>	<i>60</i>	<i>161</i>
<b>Drugs</b>												
Drug (Cult., Manuf., Traff.)	2303	1	7	7	2	22	6	11	24	24	17	7
Drug (Possess, Use)	6944	13	10	13	7	16	25	28	25	67	11	16
<i>Sub-Total</i>	<i>9247</i>	<i>14</i>	<i>17</i>	<i>20</i>	<i>9</i>	<i>38</i>	<i>31</i>	<i>39</i>	<i>49</i>	<i>91</i>	<i>28</i>	<i>23</i>
<b>Other Crime</b>												
Going Equipped To Steal	303	0	1	3	4	0	1	0	0	1	1	1
Justice Procedures	9276	36	21	15	19	46	97	44	34	75	21	10
Regulated Public Order	698	0	3	0	1	0	5	1	5	2	2	0
Weapons / Explosives	4535	6	23	13	6	22	10	21	35	50	11	8
Harassment	1098	7	6	8	0	12	32	4	8	11	4	6
Behaviour In Public	3645	8	6	2	2	3	39	8	10	8	14	6
Other	2634	11	13	4	3	7	24	10	7	19	1	8
<i>Sub-Total</i>	<i>22189</i>	<i>68</i>	<i>73</i>	<i>45</i>	<i>35</i>	<i>90</i>	<i>208</i>	<i>88</i>	<i>99</i>	<i>166</i>	<i>54</i>	<i>39</i>
<b>TOTAL</b>	<b>101734</b>	<b>305</b>	<b>409</b>	<b>183</b>	<b>165</b>	<b>397</b>	<b>1227</b>	<b>368</b>	<b>416</b>	<b>774</b>	<b>213</b>	<b>269</b>

Note: The above table includes alleged offenders processed for offences reported prior to 2010/11.

# ALLEGED OFFENDERS PROCESSED BY OFFENCE CATEGORY & COUNTRY OF BIRTH, 2010/11

Table 4.5.2: Males continued

New Zealand	Philippines	Samoa	Somalia	South Africa	Sri Lanka	Sudan	Thailand	Turkey	U.K. & Ireland	Vietnam	Yugoslavia	Other	Unknown/ Not Stated	Unspecified	Total
2	0	0	0	0	0	1	0	2	2	1	0	6	8	0	120
16	2	4	5	4	3	10	1	6	10	3	2	75	10	7	896
43	4	5	5	4	36	8	1	7	72	10	9	190	46	35	2747
224	3	23	23	9	0	84	0	3	20	6	0	74	111	7	2372
638	45	113	79	48	93	396	24	152	229	180	38	1083	1050	469	24212
10	1	5	2	0	1	7	0	9	2	6	1	23	19	4	463
<i>933</i>	<i>55</i>	<i>150</i>	<i>114</i>	<i>65</i>	<i>133</i>	<i>506</i>	<i>26</i>	<i>179</i>	<i>335</i>	<i>206</i>	<i>50</i>	<i>1451</i>	<i>1244</i>	<i>522</i>	<i>30810</i>
13	1	2	1	0	0	1	0	0	6	0	0	19	18	3	667
222	15	27	10	20	16	69	5	28	98	45	8	273	311	283	11255
35	0	3	5	1	2	8	1	3	5	9	0	42	27	1	1178
70	10	3	10	13	9	18	4	0	20	120	8	110	136	4	4257
77	6	1	12	1	11	12	0	4	11	17	16	119	112	23	4506
85	29	2	37	8	19	18	7	26	66	95	4	341	263	62	6029
61	16	4	8	5	4	23	6	17	23	218	7	162	211	11	3876
109	6	6	12	9	0	6	0	30	12	43	24	144	121	4	5533
173	37	13	41	17	18	113	20	16	68	91	17	381	423	655	9353
86	5	5	11	1	2	20	4	11	11	11	5	70	155	6	3667
11	0	1	1	1	0	3	0	0	1	2	0	12	15	2	419
126	18	5	28	10	16	52	15	22	51	107	8	227	235	44	6575
<i>1068</i>	<i>143</i>	<i>72</i>	<i>176</i>	<i>86</i>	<i>97</i>	<i>343</i>	<i>62</i>	<i>157</i>	<i>372</i>	<i>758</i>	<i>97</i>	<i>1900</i>	<i>2027</i>	<i>1098</i>	<i>57315</i>
34	17	2	1	3	2	9	6	23	23	381	3	130	127	7	3199
101	23	8	24	7	15	43	11	34	56	312	10	346	403	309	8877
<i>135</i>	<i>40</i>	<i>10</i>	<i>25</i>	<i>10</i>	<i>17</i>	<i>52</i>	<i>17</i>	<i>57</i>	<i>79</i>	<i>693</i>	<i>13</i>	<i>476</i>	<i>530</i>	<i>316</i>	<i>12076</i>
8	1	0	0	0	1	0	0	0	0	3	0	9	17	1	355
226	25	19	45	11	47	184	16	78	105	143	42	449	498	125	11707
9	0	1	0	1	1	1	2	1	9	4	1	36	22	72	877
68	6	8	10	5	12	43	11	28	37	78	16	236	238	222	5758
7	1	0	0	4	6	9	0	11	10	6	4	68	43	4	1369
55	2	7	8	11	5	80	4	15	63	19	10	139	203	1518	5890
45	7	5	0	4	4	16	1	13	24	28	6	94	114	190	3292
<i>418</i>	<i>42</i>	<i>40</i>	<i>63</i>	<i>36</i>	<i>76</i>	<i>333</i>	<i>34</i>	<i>146</i>	<i>248</i>	<i>281</i>	<i>79</i>	<i>1031</i>	<i>1135</i>	<i>2132</i>	<i>29248</i>
<i>2554</i>	<i>280</i>	<i>272</i>	<i>378</i>	<i>197</i>	<i>323</i>	<i>1234</i>	<i>139</i>	<i>539</i>	<i>1034</i>	<i>1938</i>	<i>239</i>	<i>4858</i>	<i>4936</i>	<i>4068</i>	<i>129449</i>

Note: The above table includes alleged offenders processed for offences reported prior to 2010/11.

# ALLEGED OFFENDERS PROCESSED BY OFFENCE CATEGORY, & COUNTRY OF BIRTH, 2010/11

Table 4.5.3: Females

	Australia	Afghanistan	China	Croatia	Fiji	Greece	India	Iraq	Italy	Lebanon	Macedonia	Malaysia
<b>Crime Against The Person</b>												
Homicide	16	0	0	0	0	0	0	0	0	0	0	0
Rape	10	0	0	0	0	0	0	0	0	0	0	0
Sex (non-Rape)	73	0	1	0	0	0	0	0	0	0	0	0
Robbery	293	0	2	4	0	1	0	0	0	0	0	0
Assault	4433	10	48	2	6	13	30	6	6	6	2	8
Abduction/Kidnap	28	0	4	0	0	0	0	0	0	0	0	0
<i>Sub-Total</i>	<i>4853</i>	<i>10</i>	<i>55</i>	<i>6</i>	<i>6</i>	<i>14</i>	<i>30</i>	<i>6</i>	<i>6</i>	<i>6</i>	<i>2</i>	<i>8</i>
<b>Crime Against Property</b>												
Arson	109	0	0	0	0	0	0	0	0	0	0	0
Property Damage	1561	2	13	1	3	1	5	2	5	1	2	2
Burglary (Aggravated)	146	0	0	0	0	0	0	0	0	0	0	0
Burglary (Residential)	563	0	1	0	0	1	0	0	1	0	1	0
Burglary (Other)	367	0	0	0	0	0	0	0	0	0	0	0
Deception	2020	3	25	0	38	1	14	6	30	3	1	3
Handle Stolen Goods	773	1	8	0	0	0	2	2	0	2	2	2
Theft From Motor Vehicle	445	0	0	0	0	0	0	0	0	0	0	0
Theft (Shopsteal)	5792	14	64	14	6	27	63	9	35	18	29	14
Theft Of Motor Vehicle	469	0	0	0	0	0	1	1	0	0	0	0
Theft Of Bicycle	25	0	0	0	0	0	0	0	0	0	0	0
Theft (Other)	1928	1	11	0	5	3	10	1	13	1	2	4
<i>Sub-Total</i>	<i>14198</i>	<i>21</i>	<i>122</i>	<i>15</i>	<i>52</i>	<i>33</i>	<i>95</i>	<i>21</i>	<i>84</i>	<i>25</i>	<i>37</i>	<i>25</i>
<b>Drugs</b>												
Drug (Cult., Manuf., Traff.)	504	0	0	3	0	1	0	0	1	1	2	7
Drug (Possess, Use)	1491	1	3	1	0	0	1	0	0	3	0	1
<i>Sub-Total</i>	<i>1995</i>	<i>1</i>	<i>3</i>	<i>4</i>	<i>0</i>	<i>1</i>	<i>1</i>	<i>0</i>	<i>1</i>	<i>4</i>	<i>2</i>	<i>8</i>
<b>Other Crime</b>												
Going Equipped To Steal	26	0	0	0	0	0	1	0	0	0	0	0
Justice Procedures	2214	0	8	3	2	8	5	1	7	3	5	1
Regulated Public Order	210	0	3	0	0	0	0	0	0	0	0	0
Weapons / Explosives	526	0	1	0	0	0	1	1	1	2	2	0
Harassment	212	0	0	0	0	5	0	0	0	0	0	1
Behaviour In Public	625	0	2	0	0	0	0	0	3	2	0	0
Other	503	1	2	0	0	1	1	1	2	0	0	0
<i>Sub-Total</i>	<i>4316</i>	<i>1</i>	<i>16</i>	<i>3</i>	<i>2</i>	<i>14</i>	<i>8</i>	<i>3</i>	<i>13</i>	<i>7</i>	<i>7</i>	<i>2</i>
<b>TOTAL</b>	<b>25362</b>	<b>33</b>	<b>196</b>	<b>28</b>	<b>60</b>	<b>62</b>	<b>134</b>	<b>30</b>	<b>104</b>	<b>42</b>	<b>48</b>	<b>43</b>

Note: The above table includes alleged offenders processed for offences reported prior to 2010/11.

# ALLEGED OFFENDERS PROCESSED BY OFFENCE CATEGORY, & COUNTRY OF BIRTH, 2010/11

Table 4.5.3: Females continued

New Zealand	Philippines	Samoa	Somalia	South Africa	Sri Lanka	Sudan	Thailand	Turkey	U.K. & Ireland	Vietnam	Yugoslavia	Other	Unknown/ Not Stated	Unspecified	Total
0	2	0	0	0	0	0	0	0	0	0	0	0	1	0	19
0	0	0	0	0	0	0	0	0	0	0	0	0	0	0	10
1	2	0	0	0	0	1	0	0	0	0	0	1	5	3	87
17	0	3	1	0	0	1	0	0	2	0	0	8	17	5	354
117	21	4	28	8	7	32	13	29	45	36	3	158	167	238	5476
0	0	0	0	0	0	0	1	0	0	0	0	2	1	0	36
<i>135</i>	<i>25</i>	<i>7</i>	<i>29</i>	<i>8</i>	<i>7</i>	<i>34</i>	<i>14</i>	<i>29</i>	<i>47</i>	<i>36</i>	<i>3</i>	<i>169</i>	<i>191</i>	<i>246</i>	<i>5982</i>
0	0	0	0	1	0	1	0	0	2	0	0	1	2	2	118
25	7	0	6	1	0	5	6	4	10	8	0	66	44	58	1838
4	0	0	0	0	0	0	0	0	1	0	1	3	0	2	157
16	0	0	0	0	0	1	3	0	0	4	0	7	7	2	607
9	1	0	0	0	0	1	1	0	0	0	0	8	5	7	399
47	46	0	1	8	1	4	15	0	18	17	1	63	74	10	2449
15	3	0	3	1	1	2	3	0	2	82	1	42	32	5	984
5	0	0	0	0	0	0	0	0	2	2	0	11	13	0	478
146	13	8	19	10	24	43	20	10	35	128	9	301	246	1107	8204
12	1	0	1	0	0	0	2	0	2	3	1	6	17	0	516
0	0	0	0	0	0	0	0	0	0	0	0	0	1	3	29
49	37	3	6	4	1	10	11	1	14	40	1	50	87	23	2316
<i>328</i>	<i>108</i>	<i>11</i>	<i>36</i>	<i>25</i>	<i>27</i>	<i>67</i>	<i>61</i>	<i>15</i>	<i>86</i>	<i>284</i>	<i>14</i>	<i>558</i>	<i>528</i>	<i>1219</i>	<i>18095</i>
2	2	0	0	0	0	0	0	0	4	135	0	16	12	0	690
36	7	0	1	5	0	4	3	0	14	54	3	31	61	61	1781
<i>38</i>	<i>9</i>	<i>0</i>	<i>1</i>	<i>5</i>	<i>0</i>	<i>4</i>	<i>3</i>	<i>0</i>	<i>18</i>	<i>189</i>	<i>3</i>	<i>47</i>	<i>73</i>	<i>61</i>	<i>2471</i>
1	0	0	0	0	0	0	0	0	0	1	0	1	4	0	34
50	9	6	10	0	2	8	4	7	15	25	1	63	68	69	2594
1	0	0	1	0	0	0	0	0	1	1	0	2	1	29	249
8	0	0	1	1	0	0	1	0	3	16	0	14	19	28	625
5	0	0	1	0	0	0	0	1	2	1	0	6	5	7	246
7	0	0	1	0	1	4	0	0	3	3	0	10	16	91	768
9	0	0	0	0	0	0	1	0	5	8	0	8	27	72	641
<i>81</i>	<i>9</i>	<i>6</i>	<i>14</i>	<i>1</i>	<i>3</i>	<i>12</i>	<i>6</i>	<i>8</i>	<i>29</i>	<i>55</i>	<i>1</i>	<i>104</i>	<i>140</i>	<i>296</i>	<i>5157</i>
<i>582</i>	<i>151</i>	<i>24</i>	<i>80</i>	<i>39</i>	<i>37</i>	<i>117</i>	<i>84</i>	<i>52</i>	<i>180</i>	<i>564</i>	<i>21</i>	<i>878</i>	<i>932</i>	<i>1822</i>	<i>31705</i>

Note: The above table includes alleged offenders processed for offences reported prior to 2010/11.

# ALLEGED OFFENDERS PROCESSED BY OFFENCE CATEGORY AND DURATION TO ARREST AN OFFENDER, 2010/11

Table 4.6

	Duration (months)												Total
	<1		≥ 1 and < 3		≥ 3 and <6		≥ 6 and < 9		≥ 9 and <12		≥ 12		
	No.	%	No.	%	No.	%	No.	%	No.	%	No.	%	
<b>Crime Against The Person</b>													
Homicide	101	75.9	13	9.8	9	6.8	2	1.5	3	2.3	5	3.8	133
Rape	313	51.0	98	16.0	85	13.8	40	6.5	28	4.6	50	8.1	614
Sex (non-Rape)	875	38.5	452	19.9	335	14.7	180	7.9	154	6.8	278	12.2	2274
Robbery	1587	66.1	426	17.7	207	8.6	74	3.1	55	2.3	53	2.2	2402
Assault	13108	54.9	4242	17.8	3481	14.6	1627	6.8	908	3.8	513	2.1	23879
Abduction/Kidnap	307	68.8	66	14.8	17	3.8	24	5.4	6	1.3	26	5.8	446
<i>Sub-Total</i>	<i>16291</i>	<i>54.8</i>	<i>5297</i>	<i>17.8</i>	<i>4134</i>	<i>13.9</i>	<i>1947</i>	<i>6.5</i>	<i>1154</i>	<i>3.9</i>	<i>925</i>	<i>3.1</i>	<i>29748</i>
<b>Crime Against Property</b>													
Arson	355	58.7	104	17.2	58	9.6	32	5.3	9	1.5	47	7.8	605
Property Damage	5362	54.8	1802	18.4	1485	15.2	592	6.1	334	3.4	202	2.1	9777
Burglary (Aggravated)	905	75.9	140	11.7	68	5.7	37	3.1	13	1.1	30	2.5	1193
Burglary (Residential)	2392	56.3	893	21.0	478	11.2	185	4.4	78	1.8	224	5.3	4250
Burglary (Other)	2451	59.3	838	20.3	427	10.3	182	4.4	89	2.2	148	3.6	4135
Deception	3283	40.6	1801	22.3	1224	15.2	701	8.7	323	4.0	747	9.2	8079
Handle Stolen Goods	2913	63.6	596	13.0	536	11.7	230	5.0	131	2.9	174	3.8	4580
Theft From Motor Vehicle	3183	59.1	1021	19.0	656	12.2	190	3.5	148	2.7	186	3.5	5384
Theft (Shopsteal)	6461	65.6	1603	16.3	1130	11.5	365	3.7	170	1.7	123	1.2	9852
Theft Of Motor Vehicle	2214	60.9	618	17.0	402	11.1	162	4.5	71	2.0	171	4.7	3638
Theft Of Bicycle	205	53.8	85	22.3	45	11.8	17	4.5	9	2.4	20	5.2	381
Theft (Other)	3954	51.9	1511	19.8	1073	14.1	447	5.9	266	3.5	369	4.8	7620
<i>Sub-Total</i>	<i>33678</i>	<i>56.6</i>	<i>11012</i>	<i>18.5</i>	<i>7582</i>	<i>12.7</i>	<i>3140</i>	<i>5.3</i>	<i>1641</i>	<i>2.8</i>	<i>2441</i>	<i>4.1</i>	<i>59494</i>
<b>Drugs</b>													
Drug (Cult., Manuf., Traff.)	3148	84.3	215	5.8	230	6.2	51	1.4	34	0.9	57	1.5	3735
Drug (Possess, Use)	5344	77.0	733	10.6	497	7.2	192	2.8	113	1.6	62	0.9	6941
<i>Sub-Total</i>	<i>8492</i>	<i>79.5</i>	<i>948</i>	<i>8.9</i>	<i>727</i>	<i>6.8</i>	<i>243</i>	<i>2.3</i>	<i>147</i>	<i>1.4</i>	<i>119</i>	<i>1.1</i>	<i>10676</i>
<b>Other Crime</b>													
Going Equipped To Steal	264	71.5	53	14.4	31	8.4	8	2.2	6	1.6	7	1.9	369
Justice Procedures	6218	47.0	2398	18.1	1885	14.2	877	6.6	514	3.9	1343	10.1	13235
Regulated Public Order	418	49.6	183	21.7	119	14.1	61	7.2	31	3.7	31	3.7	843
Weapons / Explosives	3550	65.2	930	17.1	531	9.8	239	4.4	126	2.3	68	1.2	5444
Harassment	741	53.0	249	17.8	208	14.9	94	6.7	63	4.5	43	3.1	1398
Behaviour In Public	1006	49.5	387	19.1	364	17.9	188	9.3	75	3.7	11	0.5	2031
Other	1580	50.6	679	21.8	522	16.7	190	6.1	94	3.0	55	1.8	3120
<i>Sub-Total</i>	<i>13777</i>	<i>52.1</i>	<i>4879</i>	<i>18.5</i>	<i>3660</i>	<i>13.8</i>	<i>1657</i>	<i>6.3</i>	<i>909</i>	<i>3.4</i>	<i>1558</i>	<i>5.9</i>	<i>26440</i>
<b>TOTAL</b>	<b>72238</b>	<b>57.2</b>	<b>22136</b>	<b>17.5</b>	<b>16103</b>	<b>12.7</b>	<b>6987</b>	<b>5.5</b>	<b>3851</b>	<b>3.0</b>	<b>5043</b>	<b>4.0</b>	<b>126358</b>

Note: The above table includes alleged offenders processed by arrest or summons only. Persons may be processed for offences reported prior to 2010/11. The '%' column shows the percentage based on the total number for each respective offence category.

# ALLEGED OFFENDERS PROCESSED PER INCIDENT, 2010/11

Table 4.7

	One Offender		Two Offenders		Three Offenders		Four Offenders		More than Four Offenders	
	No.	%	No.	%	No.	%	No.	%	No.	%
<b>Crime Against The Person</b>										
Homicide	126	95.5	5	3.8	1	0.8	0	0.0	0	0.0
Rape	816	95.4	30	3.5	5	0.6	1	0.1	3	0.4
Sex (non-Rape)	2743	98.2	38	1.4	9	0.3	1	0.0	2	0.1
Robbery	1026	60.9	426	25.3	134	8.0	65	3.9	33	2.0
Assault	23123	90.2	1668	6.5	496	1.9	196	0.8	164	0.6
Abduction/Kidnap	272	78.8	28	8.1	24	7.0	11	3.2	10	2.9
<i>Sub-Total</i>	<i>28106</i>	<i>89.4</i>	<i>2195</i>	<i>7.0</i>	<i>669</i>	<i>2.1</i>	<i>274</i>	<i>0.9</i>	<i>212</i>	<i>0.7</i>
<b>Crime Against Property</b>										
Arson	442	76.7	78	13.5	41	7.1	11	1.9	4	0.7
Property Damage	9747	87.7	955	8.6	270	2.4	94	0.8	48	0.4
Burglary (Aggravated)	741	75.9	157	16.1	49	5.0	20	2.0	9	0.9
Burglary (Residential)	3255	82.4	539	13.6	111	2.8	33	0.8	13	0.3
Burglary (Other)	2686	74.6	664	18.4	156	4.3	60	1.7	33	0.9
Deception	7014	91.1	622	8.1	35	0.5	24	0.3	5	0.1
Handle Stolen Goods	3904	89.9	371	8.5	52	1.2	10	0.2	4	0.1
Theft From Motor Vehicle	3873	81.8	589	12.4	167	3.5	61	1.3	44	0.9
Theft (Shopsteal)	13303	87.2	1607	10.5	264	1.7	59	0.4	16	0.1
Theft Of Motor Vehicle	1985	70.0	529	18.6	190	6.7	104	3.7	29	1.0
Theft Of Bicycle	308	84.2	36	9.8	20	5.5	2	0.5	0	0.0
Theft (Other)	6624	86.8	813	10.6	138	1.8	48	0.6	11	0.1
<i>Sub-Total</i>	<i>53882</i>	<i>85.4</i>	<i>6960</i>	<i>11.0</i>	<i>1493</i>	<i>2.4</i>	<i>526</i>	<i>0.8</i>	<i>216</i>	<i>0.3</i>
<b>Drugs</b>										
Drug (Cult., Manuf., Traff.)	2792	85.0	411	12.5	51	1.6	22	0.7	8	0.2
Drug (Possess, Use)	9296	93.7	521	5.3	82	0.8	15	0.2	7	0.1
<i>Sub-Total</i>	<i>12088</i>	<i>91.5</i>	<i>932</i>	<i>7.1</i>	<i>133</i>	<i>1.0</i>	<i>37</i>	<i>0.3</i>	<i>15</i>	<i>0.1</i>
<b>Other Crime</b>										
Going Equipped To Steal	310	89.6	30	8.7	4	1.2	2	0.6	0	0.0
Justice Procedures	13891	98.6	166	1.2	17	0.1	7	0.0	4	0.0
Regulated Public Order	982	92.2	60	5.6	16	1.5	5	0.5	2	0.2
Weapons / Explosives	5617	94.2	275	4.6	58	1.0	14	0.2	1	0.0
Harassment	1541	97.9	23	1.5	9	0.6	1	0.1	0	0.0
Behaviour In Public	6135	96.8	151	2.4	32	0.5	7	0.1	13	0.2
Other	2917	87.5	298	8.9	76	2.3	21	0.6	22	0.7
<i>Sub-Total</i>	<i>31393</i>	<i>96.0</i>	<i>1003</i>	<i>3.1</i>	<i>212</i>	<i>0.6</i>	<i>57</i>	<i>0.2</i>	<i>42</i>	<i>0.1</i>
<b>TOTAL</b>	<b>125469</b>	<b>89.3</b>	<b>11090</b>	<b>7.9</b>	<b>2507</b>	<b>1.8</b>	<b>894</b>	<b>0.6</b>	<b>485</b>	<b>0.3</b>


Note: The above table refers to those offences that were reported and cleared in 2010/11 and had at least one alleged offender processed.  
The '%' column shows the percentage based on the total number for each respective offence category.





# DISTINCT ALLEGED OFFENDERS

	Distinct Alleged Offenders Processed By Occupation And Age Group, 2010/11	
Table 5.1.1	Persons .....	66
Table 5.1.2	Males .....	67
Table 5.1.3	Females .....	67
	Distinct Alleged Offenders Processed By Racial Appearance And Age Group, 2010/11	
Table 5.2.1	Persons .....	68
Table 5.2.2	Males .....	69
Table 5.2.3	Females .....	69
	Distinct Alleged Offenders Processed By Country Of Birth And Age Group, 2010/11	
Table 5.3.1	Persons .....	70
Table 5.3.2	Males .....	71
Table 5.3.3	Females .....	72
	Distinct Alleged Offenders Processed By Marital Status And Age Group, 2010/11	
Table 5.4.1	Persons .....	73
Table 5.4.2	Males .....	74
Table 5.4.3	Females .....	74



# DISTINCT ALLEGED OFFENDERS PROCESSED BY OCCUPATION AND AGE GROUP, 2010/11

Table 5.1.1: Persons

Occupation	Total Persons	Age Group (years)																Total Under 18	
		<10	10-14	15-19	20-24	25-29	30-34	35-39	40-44	45-49	50-54	55-59	60-64	65-69	70-74	75-79	80+		Un- specified
Home Duties	1006	0	0	25	91	137	152	196	156	66	60	42	32	22	10	6	4	7	5
Student	9481	20	3145	4297	1142	498	217	55	17	6	7	1	0	2	1	0	0	73	6489
Unemployed	13629	0	147	2512	2232	1911	1766	1671	1320	855	491	289	183	97	53	20	12	70	1473
Manager / Administrator	754	0	1	24	98	109	104	103	113	68	41	37	23	14	9	0	2	8	7
Other Professional	1270	0	1	36	155	176	179	191	164	146	96	65	33	12	5	0	0	11	6
Para - Professional	296	0	0	13	36	35	39	44	54	34	19	10	6	4	0	0	0	2	3
Tradesperson	7259	0	12	1065	1709	1160	946	833	676	399	218	116	53	22	5	2	0	43	328
Clerk	341	0	1	25	61	57	47	45	38	25	24	8	5	0	0	0	1	4	11
Salesperson / Personal Services	1392	0	0	192	295	220	184	150	128	101	70	25	8	7	1	3	0	8	50
Plant / Machine Oper. & Driver	981	0	1	23	106	140	151	149	160	105	75	39	11	8	2	1	0	10	5
Labourer / Related Worker	7235	0	10	666	1376	1258	1159	1080	778	449	242	119	41	25	8	4	1	19	202
Unspecified	22489	1	612	4797	4397	2817	2116	2033	1690	1250	834	575	426	279	153	91	72	346	3116
<b>TOTAL</b>	<b>66133</b>	<b>21</b>	<b>3930</b>	<b>13675</b>	<b>11698</b>	<b>8518</b>	<b>7060</b>	<b>6550</b>	<b>5294</b>	<b>3504</b>	<b>2177</b>	<b>1326</b>	<b>821</b>	<b>492</b>	<b>247</b>	<b>127</b>	<b>92</b>	<b>601</b>	<b>11695</b>

Note: The above table is based on the first occurrence in 2010/11 that a person has been processed as an alleged offender. Alleged offenders processed during 2010/11 may have been processed for offences reported prior to 2010/11. Alleged offenders who have an unspecified sex are also included.

# DISTINCT ALLEGED OFFENDERS PROCESSED BY OCCUPATION AND AGE GROUP, 2010/11

Table 5.1.2: Males

Occupation	Total Males	Age Group (years)																Total Under 18	
		<10	10-14	15-19	20-24	25-29	30-34	35-39	40-44	45-49	50-54	55-59	60-64	65-69	70-74	75-79	80+		Un-specified
Home Duties	130	0	0	8	6	9	19	20	20	5	9	6	12	6	4	4	2	0	2
Student	6877	17	2170	3173	882	371	154	41	11	4	5	0	0	2	0	0	0	47	4597
Unemployed	10259	0	101	1991	1697	1442	1328	1252	928	619	358	219	130	81	40	16	8	49	1139
Manager / Administrator	647	0	1	20	83	93	89	92	102	56	34	32	17	13	7	0	2	6	7
Other Professional	924	0	1	25	105	124	126	133	122	117	71	51	26	12	5	0	0	6	4
Para - Professional	213	0	0	11	32	24	30	27	38	25	12	5	5	3	0	0	0	1	3
Tradesperson	6972	0	12	1025	1644	1121	905	806	643	379	208	109	51	21	5	2	0	41	314
Clerk	142	0	1	12	29	22	23	24	14	5	4	4	2	0	0	0	0	2	7
Salesperson / Personal Services	874	0	0	107	189	143	121	92	89	55	43	18	5	6	1	2	0	3	31
Plant / Machine Oper. & Driver	948	0	1	23	103	138	145	144	151	102	70	39	11	8	2	1	0	10	5
Labourer / Related Worker	6544	0	10	623	1292	1150	1044	948	683	388	214	108	34	22	7	4	1	16	195
Unspecified	16136	1	379	3462	3370	2118	1533	1397	1125	884	593	394	285	195	109	60	51	180	2064
<b>TOTAL</b>	<b>50666</b>	<b>18</b>	<b>2676</b>	<b>10480</b>	<b>9432</b>	<b>6755</b>	<b>5517</b>	<b>4976</b>	<b>3926</b>	<b>2639</b>	<b>1621</b>	<b>985</b>	<b>578</b>	<b>369</b>	<b>180</b>	<b>89</b>	<b>64</b>	<b>361</b>	<b>8368</b>

Table 5.1.3: Females

Occupation	Total Females	Age Group (years)																Total Under 18	
		<10	10-14	15-19	20-24	25-29	30-34	35-39	40-44	45-49	50-54	55-59	60-64	65-69	70-74	75-79	80+		Un-specified
Home Duties	870	0	0	17	85	127	133	176	136	61	49	36	19	16	6	1	2	6	3
Student	2578	3	963	1118	256	127	61	14	6	2	2	1	0	0	1	0	0	24	1875
Unemployed	3344	0	46	515	532	468	436	417	387	235	132	70	52	15	13	3	4	19	332
Manager / Administrator	101	0	0	4	15	16	15	11	9	10	7	5	5	1	1	0	0	2	0
Other Professional	341	0	0	10	50	52	52	58	42	29	24	14	6	0	0	0	0	4	2
Para - Professional	83	0	0	2	4	11	9	17	16	9	7	5	1	1	0	0	0	1	0
Tradesperson	269	0	0	39	65	37	38	25	29	18	9	6	1	1	0	0	0	1	14
Clerk	197	0	0	13	32	35	23	21	24	19	20	4	3	0	0	0	1	2	4
Salesperson / Personal Services	517	0	0	85	105	77	63	58	39	46	27	7	3	1	0	1	0	5	19
Plant / Machine Oper. & Driver	30	0	0	0	3	1	6	5	8	3	4	0	0	0	0	0	0	0	0
Labourer / Related Worker	685	0	0	42	83	108	114	131	95	60	28	11	7	3	1	0	0	2	7
Unspecified	6106	0	230	1315	1009	682	570	621	544	350	229	172	130	76	40	28	20	90	1037
<b>TOTAL</b>	<b>15121</b>	<b>3</b>	<b>1239</b>	<b>3160</b>	<b>2239</b>	<b>1741</b>	<b>1520</b>	<b>1554</b>	<b>1335</b>	<b>842</b>	<b>538</b>	<b>331</b>	<b>227</b>	<b>114</b>	<b>62</b>	<b>33</b>	<b>27</b>	<b>156</b>	<b>3293</b>

Note: The above table is based on the first occurrence in 2010/11 that a person has been processed as an alleged offender. Alleged offenders processed during 2010/11 may have been processed for offences reported prior to 2010/11.

# DISTINCT ALLEGED OFFENDERS PROCESSED BY RACIAL APPEARANCE AND AGE GROUP, 2010/11

Table 5.2.1: Persons

	Total Persons	Age Group (years)															Un- specified	Total Under 18	
		<10	10-14	15-19	20-24	25-29	30-34	35-39	40-44	45-49	50-54	55-59	60-64	65-69	70-74	75-79			80+
<b>Racial Appearance</b>																			
Aboriginal	1712	3	165	374	304	256	183	182	123	64	29	10	5	2	0	0	0	12	399
Asian	2945	0	114	496	477	493	390	285	238	175	134	68	32	12	8	2	3	18	424
Caucasian	45655	8	2390	8957	7746	5724	5144	4935	3993	2634	1588	996	585	368	180	95	64	248	7418
Other	5428	3	332	1191	1265	941	572	407	283	187	113	49	35	13	6	5	1	25	1051
Unspecified	10393	7	929	2657	1906	1104	771	741	657	444	313	203	164	97	53	25	24	298	2403
<b>TOTAL</b>	<b>66133</b>	<b>21</b>	<b>3930</b>	<b>13675</b>	<b>11698</b>	<b>8518</b>	<b>7060</b>	<b>6550</b>	<b>5294</b>	<b>3504</b>	<b>2177</b>	<b>1326</b>	<b>821</b>	<b>492</b>	<b>247</b>	<b>127</b>	<b>92</b>	<b>601</b>	<b>11695</b>

Note: The above table is based on the first occurrence in 2010/11 that a person has been processed as an alleged offender. Alleged offenders processed during 2010/11 may have been processed for offences reported prior to 2010/11. Alleged offenders who have an unspecified sex are also included.

Please note that "Racial Appearance" is based on the subjective assessment of attending police and is recorded primarily for operational purposes only. Extreme care should be exercised in the interpretation of statistics on ethnicity as "Racial Appearance" is one limited indicator of ethnicity based on appearance only and does not necessarily mean that the persons attributed to a particular ethnic group are in fact of that origin. Similarly, statistics published elsewhere in this publication on Country of Birth provide another, but limited, indicator of a person's ethnic background.

# DISTINCT ALLEGED OFFENDERS PROCESSED BY RACIAL APPEARANCE AND AGE GROUP, 2010/11

Table 5.2.2: Males

	Total Males	Age Group (years)															Un-specified	Total Under 18
		<10	10-14	15-19	20-24	25-29	30-34	35-39	40-44	45-49	50-54	55-59	60-64	65-69	70-74	75-79		
<b>Racial Appearance</b>																		
Aboriginal	1116	3	102	251	203	158	124	119	76	42	18	7	4	1	0	0	0	8
Asian	2097	0	68	375	360	365	300	196	146	115	85	41	17	7	6	2	1	13
Caucasian	35233	7	1632	6907	6217	4568	4022	3799	3000	2000	1204	759	426	287	130	67	47	161
Other	4492	3	261	978	1093	780	471	332	220	160	93	36	24	11	5	5	1	19
Unspecified	7728	5	613	1969	1559	884	600	530	484	322	221	142	107	63	39	15	15	160
<b>TOTAL</b>	<b>50666</b>	<b>18</b>	<b>2676</b>	<b>10480</b>	<b>9432</b>	<b>6755</b>	<b>5517</b>	<b>4976</b>	<b>3926</b>	<b>2639</b>	<b>1621</b>	<b>985</b>	<b>578</b>	<b>369</b>	<b>180</b>	<b>89</b>	<b>64</b>	<b>361</b>

Table 5.2.3: Females

	Total Females	Age Group (years)															Un-specified	Total Under 18
		<10	10-14	15-19	20-24	25-29	30-34	35-39	40-44	45-49	50-54	55-59	60-64	65-69	70-74	75-79		
<b>Racial Appearance</b>																		
Aboriginal	596	0	63	123	101	98	59	63	47	22	11	3	1	1	0	0	0	4
Asian	841	0	45	121	116	128	90	87	92	60	48	26	14	5	2	0	2	5
Caucasian	10384	1	755	2043	1525	1154	1117	1134	992	632	383	235	156	80	50	27	17	83
Other	930	0	70	211	169	161	101	75	63	27	20	13	11	2	1	0	0	6
Unspecified	2370	2	306	662	328	200	153	195	141	101	76	54	45	26	9	6	8	58
<b>TOTAL</b>	<b>15121</b>	<b>3</b>	<b>1239</b>	<b>3160</b>	<b>2239</b>	<b>1741</b>	<b>1520</b>	<b>1554</b>	<b>1335</b>	<b>842</b>	<b>538</b>	<b>331</b>	<b>227</b>	<b>114</b>	<b>62</b>	<b>33</b>	<b>27</b>	<b>156</b>

Note: The above table is based on the first occurrence in 2010/11 that a person has been processed as an alleged offender. Alleged offenders processed during 2010/11 may have been processed for offences reported prior to 2010/11.

Please note that "Racial Appearance" is based on the subjective assessment of attending police and is recorded primarily for operational purposes only. Extreme care should be exercised in the interpretation of statistics on ethnicity as "Racial Appearance" is one limited indicator of ethnicity based on appearance only and does not necessarily mean that the persons attributed to a particular ethnic group are in fact of that origin. Similarly, statistics published elsewhere in this publication on Country of Birth provide another, but limited, indicator of a person's ethnic background.

# DISTINCT ALLEGED OFFENDERS PROCESSED BY COUNTRY OF BIRTH AND AGE GROUP, 2010/11

Table 5.3.1: Persons

Country Of Birth	Total Persons	Age Group (years)																Un-specified	Total Under 18
		<10	10-14	15-19	20-24	25-29	30-34	35-39	40-44	45-49	50-54	55-59	60-64	65-69	70-74	75-79	80+		
Australia	48748	12	3329	11248	8521	6027	5276	4948	3819	2349	1348	784	392	224	91	41	22	317	9962
Afghanistan	184	0	9	38	44	24	20	18	11	6	6	3	1	1	0	0	0	3	30
China	335	0	0	23	79	54	25	23	36	25	36	18	9	3	1	0	0	3	8
Croatia	113	0	0	3	11	7	2	12	18	15	18	7	7	6	2	2	1	2	1
Fiji	95	0	0	8	10	15	17	13	9	11	8	0	1	1	0	0	0	2	3
Greece	219	0	0	2	3	6	8	12	33	28	22	25	27	25	15	7	6	0	0
India	818	0	4	24	259	281	105	39	40	26	13	10	10	2	0	0	1	4	12
Iraq	185	0	3	24	43	31	13	19	19	22	7	2	0	0	1	0	0	1	15
Italy	228	0	0	4	6	7	7	9	21	29	27	20	35	21	12	11	12	7	0
Lebanon	269	0	0	15	26	41	46	38	42	21	20	12	0	2	3	0	0	3	10
Macedonia	124	0	0	2	6	11	6	15	23	15	15	13	9	5	1	1	1	1	1
Malaysia	121	0	1	9	31	25	19	8	5	8	5	3	5	0	0	0	1	1	7
New Zealand	1212	0	76	294	216	149	126	126	92	44	37	19	12	7	1	1	1	11	261
Philippines	172	0	5	34	22	32	26	13	9	17	9	3	1	0	0	0	0	1	21
Samoa	133	0	6	27	14	22	10	16	12	14	5	3	1	1	1	0	0	1	21
Somalia	151	0	6	42	44	23	16	11	6	2	1	0	0	0	0	0	0	0	29
South Africa	108	0	5	16	16	15	15	13	14	3	6	2	1	1	1	0	0	0	17
Sri Lanka	204	0	0	9	32	35	25	36	16	17	12	11	4	1	2	2	0	2	8
Sudan	479	2	48	151	137	59	34	17	16	10	3	0	0	0	0	0	0	2	141
Thailand	93	0	1	11	14	22	29	5	4	1	4	1	0	1	0	0	0	0	9
Turkey	249	0	3	16	23	21	29	34	49	31	19	7	5	3	3	2	0	4	11
U.K. & Ireland	626	0	12	34	88	80	64	54	81	82	45	26	30	18	7	1	1	3	29
Vietnam	913	0	3	32	85	134	180	175	112	90	64	25	7	1	2	0	0	3	23
Yugoslavia	113	0	0	2	8	5	5	11	12	16	14	16	7	3	8	3	1	2	2
Other	2521	0	69	293	349	378	286	246	240	210	141	107	86	54	23	14	9	16	220
Unknown/Not Stated	2204	1	86	318	369	321	242	281	211	161	85	55	32	13	9	6	0	14	271
Unspecified	5516	6	264	996	1242	693	429	358	344	251	207	154	139	99	64	36	36	198	583
<b>TOTAL</b>	<b>66133</b>	<b>21</b>	<b>3930</b>	<b>13675</b>	<b>11698</b>	<b>8518</b>	<b>7060</b>	<b>6550</b>	<b>5294</b>	<b>3504</b>	<b>2177</b>	<b>1326</b>	<b>821</b>	<b>492</b>	<b>247</b>	<b>127</b>	<b>92</b>	<b>601</b>	<b>11695</b>

Note: The above table is based on the first occurrence in 2010/11 that a person has been processed as an alleged offender. Alleged offenders processed during 2010/11 may have been processed for offences reported prior to 2010/11. Alleged offenders who have an unspecified sex are also included.

Please note that the 24 countries shown were the countries with the highest number of distinct offenders in 2010/11. These are not the same countries shown in previous publications. While this is not consistent with previous publications, it provides a more accurate representation of the distribution of offenders' country of birth.

# DISTINCT ALLEGED OFFENDERS PROCESSED BY COUNTRY OF BIRTH AND AGE GROUP, 2010/11

Table 5.3.2: Males

Country Of Birth	Total Males	Age Group (years)																Un-specified	Total Under 18
		<10	10-14	15-19	20-24	25-29	30-34	35-39	40-44	45-49	50-54	55-59	60-64	65-69	70-74	75-79	80+		
Australia	37375	11	2253	8580	6802	4746	4130	3782	2855	1781	1026	602	295	184	71	28	21	208	7086
Afghanistan	163	0	9	36	38	23	18	16	7	6	4	2	0	1	0	0	0	3	29
China	214	0	0	17	54	36	18	9	18	18	22	12	4	2	1	0	0	3	5
Croatia	93	0	0	2	9	7	1	12	16	10	13	6	6	5	2	2	1	1	1
Fiji	75	0	0	8	9	10	13	10	7	8	7	0	0	1	0	0	0	2	3
Greece	169	0	0	1	2	5	5	11	27	22	20	20	20	19	9	3	5	0	0
India	723	0	3	23	243	243	92	36	32	23	6	8	8	2	0	0	1	3	11
Iraq	163	0	3	22	42	24	10	14	18	19	7	2	0	0	1	0	0	1	14
Italy	183	0	0	4	6	7	7	8	17	26	20	12	25	18	11	8	7	7	0
Lebanon	242	0	0	15	25	34	39	36	37	20	19	11	0	2	2	0	0	2	10
Macedonia	98	0	0	2	6	9	6	12	22	11	11	9	5	2	1	1	1	0	1
Malaysia	92	0	1	8	27	18	15	6	3	4	4	2	3	0	0	0	0	1	6
New Zealand	947	0	56	239	172	124	91	97	68	30	26	15	11	7	1	1	1	8	205
Philippines	117	0	3	27	17	24	21	7	4	7	4	2	1	0	0	0	0	0	14
Samoa	117	0	4	23	14	18	9	14	11	12	5	3	1	1	1	0	0	1	17
Somalia	112	0	3	36	27	21	12	8	3	1	1	0	0	0	0	0	0	0	22
South Africa	83	0	3	12	16	12	12	11	7	2	5	1	1	0	1	0	0	0	11
Sri Lanka	178	0	0	8	30	31	22	30	14	15	11	8	2	1	2	2	0	2	7
Sudan	407	2	42	119	122	50	27	17	13	10	3	0	0	0	0	0	0	2	110
Thailand	63	0	1	9	13	15	18	4	1	0	1	1	0	0	0	0	0	0	7
Turkey	218	0	3	13	22	18	25	30	41	27	17	6	4	3	3	2	0	4	9
U.K. & Ireland	512	0	8	28	79	70	53	42	67	64	34	20	23	14	6	1	1	2	21
Vietnam	662	0	3	22	59	103	145	127	75	65	45	9	5	0	2	0	0	2	17
Yugoslavia	97	0	0	2	8	5	5	10	11	12	11	15	5	2	6	2	1	2	2
Other	2075	0	53	241	298	330	249	197	190	172	114	86	60	38	18	12	6	11	169
Unknown/Not Stated	1801	1	61	262	317	258	207	233	164	128	68	42	26	13	7	4	0	10	213
Unspecified	3687	4	167	721	975	514	267	197	198	146	117	91	73	54	35	23	19	86	378
<b>TOTAL</b>	<b>50666</b>	<b>18</b>	<b>2676</b>	<b>10480</b>	<b>9432</b>	<b>6755</b>	<b>5517</b>	<b>4976</b>	<b>3926</b>	<b>2639</b>	<b>1621</b>	<b>985</b>	<b>578</b>	<b>369</b>	<b>180</b>	<b>89</b>	<b>64</b>	<b>361</b>	<b>8368</b>

Note: The above table is based on the first occurrence in 2010/11 that a person has been processed as an alleged offender. Alleged offenders processed during 2010/11 may have been processed for offences reported prior to 2010/11. Alleged offenders who have an unspecified sex are also included.

Please note that the 24 countries shown were the countries with the highest number of distinct offenders in 2010/11. These are not the same countries shown in previous publications. While this is not consistent with previous publications, it provides a more accurate representation of the distribution of offenders' country of birth.



# DISTINCT ALLEGED OFFENDERS PROCESSED BY COUNTRY OF BIRTH AND AGE GROUP, 2010/11

Table 5.3.3: Females

Country Of Birth	Total Females	Age Group (years)																Total Under 18	
		<10	10-14	15-19	20-24	25-29	30-34	35-39	40-44	45-49	50-54	55-59	60-64	65-69	70-74	75-79	80+		Un-specified
Australia	11251	1	1068	2648	1710	1272	1137	1161	946	552	316	181	95	38	19	9	1	97	2856
Afghanistan	20	0	0	2	6	1	2	1	4	0	2	1	1	0	0	0	0	0	1
China	117	0	0	5	24	17	7	14	18	7	13	6	5	1	0	0	0	0	3
Croatia	18	0	0	1	2	0	1	0	2	5	5	1	1	0	0	0	0	0	0
Fiji	20	0	0	0	1	5	4	3	2	3	1	0	1	0	0	0	0	0	0
Greece	49	0	0	1	1	1	3	1	6	6	2	5	7	6	6	3	1	0	0
India	89	0	1	1	12	38	12	3	8	3	7	2	1	0	0	0	0	1	1
Iraq	22	0	0	2	1	7	3	5	1	3	0	0	0	0	0	0	0	0	1
Italy	44	0	0	0	0	0	0	1	4	3	7	8	9	3	1	3	5	0	0
Lebanon	27	0	0	0	1	7	7	2	5	1	1	1	0	0	1	0	0	1	0
Macedonia	22	0	0	0	0	1	0	3	1	3	4	2	4	3	0	0	0	1	0
Malaysia	27	0	0	1	3	7	3	2	2	4	1	1	2	0	0	0	1	0	1
New Zealand	264	0	20	55	44	24	35	29	24	14	11	4	1	0	0	0	0	3	56
Philippines	54	0	2	7	5	8	5	5	5	10	5	1	0	0	0	0	0	1	7
Samoa	15	0	2	4	0	4	1	2	1	1	0	0	0	0	0	0	0	0	4
Somalia	38	0	3	6	17	2	3	3	3	1	0	0	0	0	0	0	0	0	7
South Africa	24	0	1	4	0	3	3	2	7	1	1	1	0	1	0	0	0	0	5
Sri Lanka	22	0	0	1	2	4	3	2	2	2	1	3	2	0	0	0	0	0	1
Sudan	68	0	6	28	15	9	7	0	3	0	0	0	0	0	0	0	0	0	27
Thailand	30	0	0	2	1	7	11	1	3	1	3	0	0	1	0	0	0	0	2
Turkey	30	0	0	3	1	3	3	4	8	4	2	1	1	0	0	0	0	0	2
U.K. & Ireland	111	0	4	6	9	10	11	12	14	18	10	5	6	4	1	0	0	1	8
Vietnam	244	0	0	10	26	31	33	45	37	25	18	15	2	1	0	0	0	1	6
Yugoslavia	13	0	0	0	0	0	0	1	0	3	2	1	2	1	2	1	0	0	0
Other	431	0	16	52	51	48	35	49	49	37	25	19	22	16	4	2	3	3	51
Unknown/Not Stated	399	0	25	56	52	62	35	48	46	33	16	12	6	0	2	2	0	4	58
Unspecified	1672	2	91	265	255	170	156	155	134	102	85	61	59	39	26	13	16	43	196
<b>TOTAL</b>	<b>15121</b>	<b>3</b>	<b>1239</b>	<b>3160</b>	<b>2239</b>	<b>1741</b>	<b>1520</b>	<b>1554</b>	<b>1335</b>	<b>842</b>	<b>538</b>	<b>331</b>	<b>227</b>	<b>114</b>	<b>62</b>	<b>33</b>	<b>27</b>	<b>156</b>	<b>3293</b>

Note: The above table is based on the first occurrence in 2010/11 that a person has been processed as an alleged offender. Alleged offenders processed during 2010/11 may have been processed for offences reported prior to 2010/11. Alleged offenders who have an unspecified sex are also included.

Please note that the 24 countries shown were the countries with the highest number of distinct offenders in 2010/11. These are not the same countries shown in previous publications. While this is not consistent with previous publications, it provides a more accurate representation of the distribution of offenders' country of birth.

# DISTINCT ALLEGED OFFENDERS PROCESSED BY MARITAL STATUS AND AGE GROUP, 2010/11

Table 5.4.1: Persons

Marital Status	Total Persons	Age Group (years)																Un- specified	Total Under 18
		<10	10-14	15-19	20-24	25-29	30-34	35-39	40-44	45-49	50-54	55-59	60-64	65-69	70-74	75-79	80+		
Divorced	1666	0	0	2	16	43	136	270	361	299	227	155	87	52	12	4	0	2	0
De facto	5666	0	0	177	899	1102	1115	996	721	353	149	87	31	13	3	0	0	20	0
Married	4804	0	0	16	161	426	606	773	843	645	454	327	223	136	79	36	26	53	0
Single	34969	21	3930	11477	6675	4235	3027	2320	1484	820	410	199	88	53	18	10	4	198	11695
Widowed	181	0	0	2	5	2	6	16	20	26	21	13	21	16	11	13	6	3	0
Separated	1875	0	0	18	69	151	284	407	385	226	180	65	41	18	9	5	5	12	0
Unspecified	16972	0	0	1983	3873	2559	1886	1768	1480	1135	736	480	330	204	115	59	51	313	0
<b>TOTAL</b>	<b>66133</b>	<b>21</b>	<b>3930</b>	<b>13675</b>	<b>11698</b>	<b>8518</b>	<b>7060</b>	<b>6550</b>	<b>5294</b>	<b>3504</b>	<b>2177</b>	<b>1326</b>	<b>821</b>	<b>492</b>	<b>247</b>	<b>127</b>	<b>92</b>	<b>601</b>	<b>11695</b>

Note: The above table is based on the first occurrence in 2010/11 that a person has been processed as an alleged offender. Alleged offenders processed during 2010/11 may have been processed for offences reported prior to 2010/11. Alleged offenders who have an unspecified sex are also included.

# DISTINCT ALLEGED OFFENDERS PROCESSED BY MARITAL STATUS AND AGE GROUP, 2010/11

Table 5.4.2: Males

Marital Status	Total Males	Age Group (years)															Un-specified	Total Under 18	
		<10	10-14	15-19	20-24	25-29	30-34	35-39	40-44	45-49	50-54	55-59	60-64	65-69	70-74	75-79			80+
Divorced	1171	0	0	2	11	24	99	191	251	203	168	103	61	41	11	4	0	2	0
De facto	4270	0	0	120	632	829	832	760	552	291	125	76	26	11	3	0	0	13	0
Married	3800	0	0	13	129	335	499	605	668	511	349	259	176	109	55	31	24	37	0
Single	27423	18	2676	8786	5605	3479	2463	1845	1152	635	320	158	70	50	18	6	3	139	8368
Widowed	87	0	0	2	2	1	2	9	6	10	14	9	8	7	4	9	2	2	0
Separated	1472	0	0	16	44	118	228	316	297	182	142	56	34	17	7	4	5	6	0
Unspecified	12443	0	0	1541	3009	1969	1394	1250	1000	807	503	324	203	134	82	35	30	162	0
<b>TOTAL</b>	<b>50666</b>	<b>18</b>	<b>2676</b>	<b>10480</b>	<b>9432</b>	<b>6755</b>	<b>5517</b>	<b>4976</b>	<b>3926</b>	<b>2639</b>	<b>1621</b>	<b>985</b>	<b>578</b>	<b>369</b>	<b>180</b>	<b>89</b>	<b>64</b>	<b>361</b>	<b>8368</b>


Table 5.4.3: Females

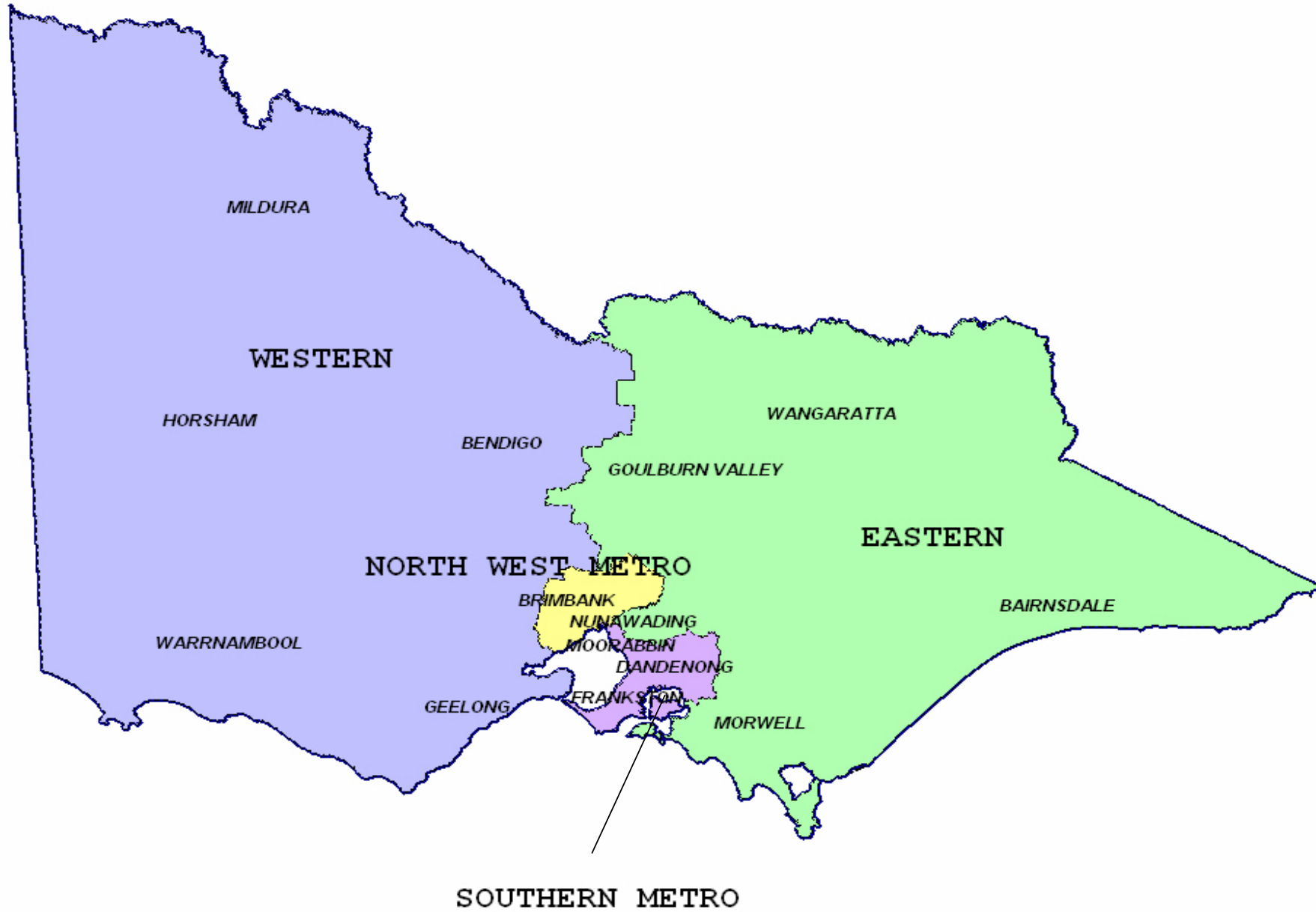
Marital Status	Total Females	Age Group (years)															Un-specified	Total Under 18	
		<10	10-14	15-19	20-24	25-29	30-34	35-39	40-44	45-49	50-54	55-59	60-64	65-69	70-74	75-79			80+
Divorced	488	0	0	0	0	5	19	35	79	108	94	59	52	25	11	1	0	0	0
De facto	1381	6	0	0	57	267	271	282	235	165	60	22	11	3	2	0	0	0	0
Married	969	9	0	0	3	31	90	106	164	172	129	101	65	44	26	24	3	2	0
Single	7475	54	3	1239	2668	1059	755	557	474	329	183	89	41	18	3	0	2	1	3293
Widowed	92	1	0	0	0	3	1	4	7	14	16	7	4	12	9	6	4	4	0
Separated	397	6	0	0	2	25	32	56	90	85	44	37	9	7	1	2	1	0	0
Unspecified	4319	80	0	0	430	849	573	480	505	462	316	223	149	118	62	29	23	20	0
<b>TOTAL</b>	<b>15121</b>	<b>156</b>	<b>3</b>	<b>1239</b>	<b>3160</b>	<b>2239</b>	<b>1741</b>	<b>1520</b>	<b>1554</b>	<b>1335</b>	<b>842</b>	<b>538</b>	<b>331</b>	<b>227</b>	<b>114</b>	<b>62</b>	<b>33</b>	<b>27</b>	<b>3293</b>

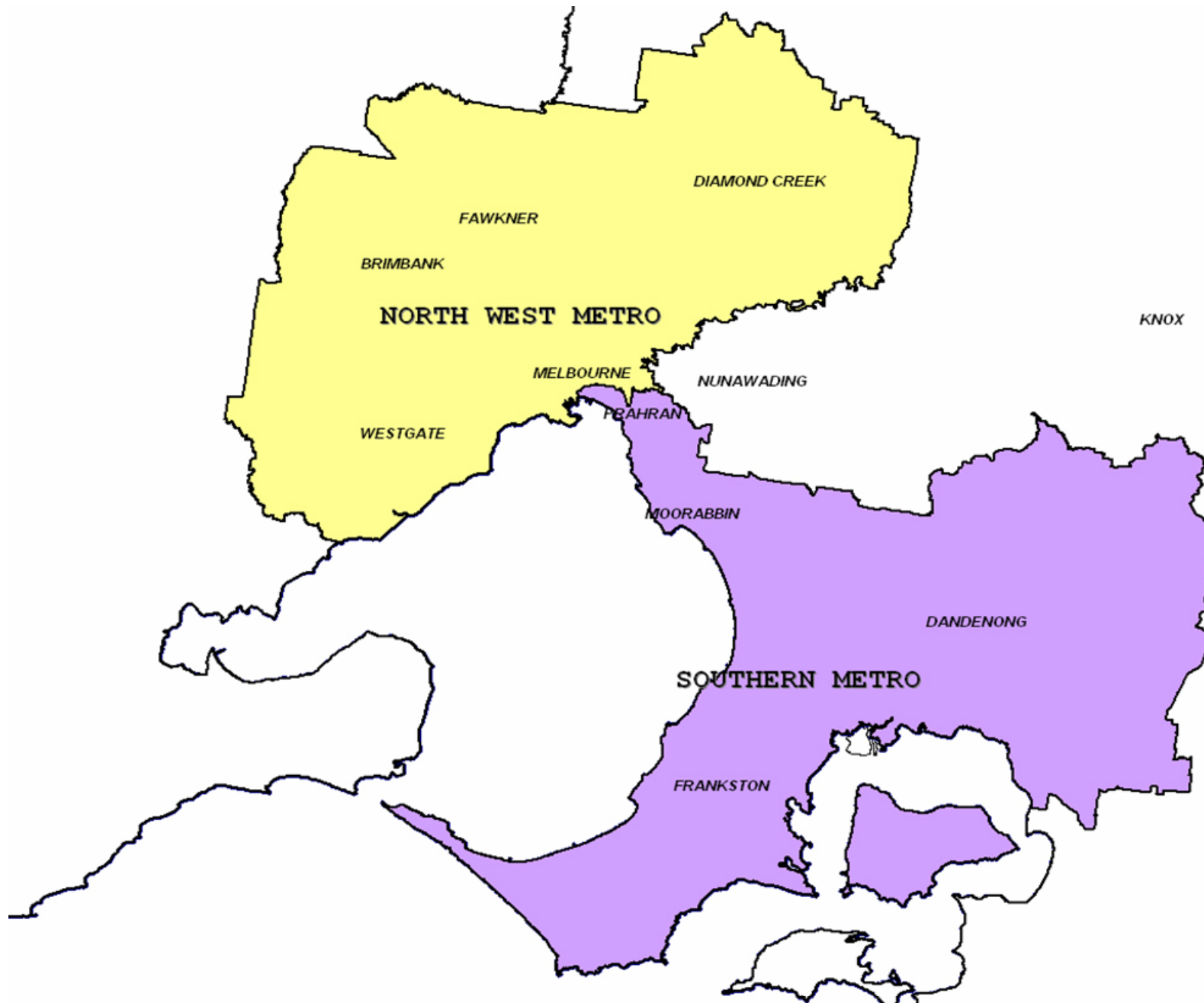
Note: The above table is based on the first occurrence in 2010/11 that a person has been processed as an alleged offender. Alleged offenders processed during 2010/11 may have been processed for offences reported prior to 2010/11.

# GEOGRAPHICAL LOCATION OF OFFENCES

Map 1	Victoria Police Regions Map .....	76
Map 2	Victoria Police Metro Regions Map .....	77
	Offences Recorded By Offence Category And Police Region, 2010/11	
Table 6.1.1	Total Number .....	78
Table 6.1.2	Percentage Change From 2010/11 .....	79
Table 6.1.3	Rate Per 100,000 Population .....	80
Table 6.2.1	Single Year Offences Cleared By Offence Category And Police Region, 2010/11 .....	81
Table 6.2.2	Single Year Clearance Rate By Offence Category And Police Region, 2010/11 .....	82
	Single Year Clearance Rate By Offence Category And Police Region, 2010/11	
Table 6.2.3	Percentage Difference From 2010/11 .....	83
Table 6.2.4	Offences Cleared From Previous Reporting Periods By Offence Category And Regions, 2010/11.....	84
Map 3	Recorded Crime Rate Per 100,000 Population By Police Regions, 2010/11 .....	85
Table 6.3	Offences Recorded By Postcode, 2010/11.....	86







# OFFENCES RECORDED BY OFFENCE CATEGORY AND POLICE REGION, 2010/11

Table 6.1.1

	Police Regions				Total Victoria*
	EASTERN	NORTH WEST METRO	SOUTHERN METRO	WESTERN	
<b>Crime Against The Person</b>					
Homicide	46	51	23	32	152
Rape	420	561	475	369	1826
Sex (non-Rape)	1627	1727	1221	1159	5735
Robbery	496	1854	796	201	3347
Assault	8063	13433	9215	6250	36962
Abduction/Kidnap	101	227	102	59	489
<i>Sub-Total</i>	<i>10753</i>	<i>17853</i>	<i>11832</i>	<i>8070</i>	<i>48511</i>
<b>Crime Against Property</b>					
Arson	665	1044	655	526	2890
Property Damage	11823	15624	10812	9843	48102
Burglary (Aggravated)	414	877	520	340	2151
Burglary (Residential)	5880	11591	6054	4006	27531
Burglary (Other)	3750	4892	3353	2923	14918
Deception	3889	8190	5288	2228	19616
Handle Stolen Goods	1113	2533	1202	768	5616
Theft From Motor Vehicle	8842	19602	10474	5664	44660
Theft (Shopsteal)	4613	8143	5205	2452	20413
Theft Of Motor Vehicle	2554	6648	3297	1871	14370
Theft Of Bicycle	674	1712	950	689	4025
Theft (Other)	9792	20413	10415	7444	48125
<i>Sub-Total</i>	<i>54009</i>	<i>101269</i>	<i>58225</i>	<i>38754</i>	<i>252417</i>
<b>Drugs</b>					
Drug (Cult., Manuf., Traff.)	837	1889	865	562	4153
Drug (Possess, Use)	1879	4770	2587	1400	10636
<i>Sub-Total</i>	<i>2716</i>	<i>6659</i>	<i>3452</i>	<i>1962</i>	<i>14789</i>
<b>Other Crime</b>					
Going Equipped To Steal	56	204	85	52	397
Justice Procedures	4699	6785	4964	3303	19763
Regulated Public Order	373	320	310	288	1291
Weapons / Explosives	1371	2659	1563	1259	6852
Harassment	729	1015	706	447	2897
Behaviour In Public	1713	2243	1345	1549	6850
Other	1245	1909	1114	1042	5312
<i>Sub-Total</i>	<i>10186</i>	<i>15135</i>	<i>10087</i>	<i>7940</i>	<i>43362</i>
<b>TOTAL</b>	<b>77664</b>	<b>140916</b>	<b>83596</b>	<b>56726</b>	<b>359079</b>

Note: 'Police Region' refers to the region where the offence occurred.

\* Includes offences recorded where location was not specified.

# OFFENCES RECORDED BY OFFENCE CATEGORY AND POLICE REGION, 2010/11

Table 6.1.2: Percentage Change from 2009/10

	Police Regions				Total
	EASTERN	NORTH WEST METRO	SOUTHERN METRO	WESTERN	Victoria
<b>Crime Against The Person</b>					
Homicide	-4.2	-28.2	-55.8	-8.6	-26.2
Rape	20.7	7.5	-0.6	14.6	9.3
Sex (non-Rape)	32.6	9.7	-9.9	-8.3	5.8
Robbery	-5.7	16.5	2.3	-1.5	8.0
Assault	5.5	5.8	8.4	-0.1	5.3
Abduction/Kidnap	23.2	21.4	4.1	-1.7	14.5
<i>Sub-Total</i>	<i>8.9</i>	<i>7.2</i>	<i>5.1</i>	<i>-0.9</i>	<i>5.6</i>
<b>Crime Against Property</b>					
Arson	-17.4	5.9	-4.8	-5.2	-4.7
Property Damage	-6.6	-3.2	-15.2	-9.1	-8.1
Burglary (Aggravated)	-3.5	-0.7	11.8	-15.2	-1.2
Burglary (Residential)	-1.7	9.6	-8.9	-3.5	0.7
Burglary (Other)	-12.6	-4.6	-18.7	9.1	-8.1
Deception	-0.8	-13.8	26.3	32.8	1.5
Handle Stolen Goods	2.7	-4.7	-7.6	-9.5	-4.7
Theft From Motor Vehicle	-6.1	5.7	-11.3	2.2	-1.7
Theft (Shopsteal)	-4.7	-2.1	-8.5	-5.6	-4.8
Theft Of Motor Vehicle	-4.9	-0.6	-13.2	-1.2	-4.6
Theft Of Bicycle	-28.1	9.0	-11.9	-14.7	-8.4
Theft (Other)	-5.6	3.7	-1.4	-5.7	-0.9
<i>Sub-Total</i>	<i>-5.9</i>	<i>0.6</i>	<i>-7.7</i>	<i>-2.8</i>	<i>-3.4</i>
<b>Drugs</b>					
Drug (Cult., Manuf., Traff.)	-6.3	-2.1	-9.6	-18.9	-7.1
Drug (Possess, Use)	-2.2	6.8	11.0	-4.6	4.4
<i>Sub-Total</i>	<i>-3.5</i>	<i>4.1</i>	<i>5.0</i>	<i>-9.2</i>	<i>0.9</i>
<b>Other Crime</b>					
Going Equipped To Steal	-49.1	-22.1	-30.3	-14.8	-28.5
Justice Procedures	2.3	-1.9	4.6	-0.6	1.0
Regulated Public Order	-32.8	-32.9	-31.1	-42.2	-34.8
Weapons / Explosives	-4.3	2.5	0.1	-1.2	-0.2
Harassment	13.4	15.6	-20.3	-15.3	-1.3
Behaviour In Public	-5.6	-34.0	-7.2	-5.5	-17.5
Other	-22.5	-10.9	12.2	-13.1	-10.6
<i>Sub-Total</i>	<i>-5.3</i>	<i>-9.2</i>	<i>-1.2</i>	<i>-6.8</i>	<i>-6.1</i>
<b>TOTAL</b>	<b>-4.0</b>	<b>0.4</b>	<b>-4.8</b>	<b>-3.4</b>	<b>-2.4</b>

Note: 'Police Region' refers to the region where the offence occurred.



# OFFENCES RECORDED BY OFFENCE CATEGORY AND POLICE REGION, 2010/11

Table 6.1.3: Rate per 100,000 Population<sup>1</sup>

	Police Regions**				Total Victoria
	EASTERN	NORTH WEST METRO	SOUTHERN METRO	WESTERN	
<b>Crime Against The Person</b>					
Homicide	2.9	3.0	1.7	3.5	2.7
Rape	26.6	32.8	35.7	39.8	32.7
Sex (non-Rape)	103.1	101.0	91.8	125.0	102.7
Robbery	31.4	108.4	59.8	21.7	59.9
Assault	511.1	785.3	692.5	674.0	661.7
Abduction/Kidnap	6.4	13.3	7.7	6.4	8.8
<i>Sub-Total</i>	<i>681.6</i>	<i>1043.7</i>	<i>889.2</i>	<i>870.3</i>	<i>868.5</i>
<b>Crime Against Property</b>					
Arson	42.2	61.0	49.2	56.7	51.7
Property Damage	749.4	913.4	812.6	1061.5	861.2
Burglary (Aggravated)	26.2	51.3	39.1	36.7	38.5
Burglary (Residential)	372.7	677.6	455.0	432.0	492.9
Burglary (Other)	237.7	286.0	252.0	315.2	267.1
Deception	246.5	478.8	397.4	240.3	351.2
Handle Stolen Goods	70.6	148.1	90.3	82.8	100.5
Theft From Motor Vehicle	560.5	1146.0	787.2	610.8	799.6
Theft (Shopsteal)	292.4	476.1	391.2	264.4	365.5
Theft Of Motor Vehicle	161.9	388.7	247.8	201.8	257.3
Theft Of Bicycle	42.7	100.1	71.4	74.3	72.1
Theft (Other)	620.7	1193.4	782.7	802.8	861.6
<i>Sub-Total</i>	<i>3423.5</i>	<i>5920.5</i>	<i>4375.8</i>	<i>4179.3</i>	<i>4519.1</i>
<b>Drugs</b>					
Drug (Cult., Manuf., Traff.)	53.1	110.4	65.0	60.6	74.4
Drug (Possess, Use)	119.1	278.9	194.4	151.0	190.4
<i>Sub-Total</i>	<i>172.2</i>	<i>389.3</i>	<i>259.4</i>	<i>211.6</i>	<i>264.8</i>
<b>Other Crime</b>					
Going Equipped To Steal	3.5	11.9	6.4	5.6	7.1
Justice Procedures	297.9	396.7	373.1	356.2	353.8
Regulated Public Order	23.6	18.7	23.3	31.1	23.1
Weapons / Explosives	86.9	155.5	117.5	135.8	122.7
Harassment	46.2	59.3	53.1	48.2	51.9
Behaviour In Public	108.6	131.1	101.1	167.0	122.6
Other	78.9	111.6	83.7	112.4	95.1
<i>Sub-Total</i>	<i>645.7</i>	<i>884.8</i>	<i>758.1</i>	<i>856.3</i>	<i>776.3</i>
<b>TOTAL</b>	<b>4923.0</b>	<b>8238.4</b>	<b>6282.5</b>	<b>6117.5</b>	<b>6428.7</b>
Population	1,577,573	1,710,473	1,330,610	927,276	5,585,566

Note: 'Police Region' refers to the region where the offence occurred.

\*Rates for the State were calculated using estimated resident population figures as at 31 December 2010 obtained from the Australian Bureau of Statistics (ABS Cat. No. 3101.0). This date is the mid-point of the year 2010/11. \*\*Rates for Police Regions were calculated using estimated resident population figures as at 30 June 2010 obtained from the Australian Bureau of Statistics (ABS Cat. No. 3218.0).

<sup>1</sup> Rate per 100,000 population have been rounded to one decimal point.

# SINGLE YEAR OFFENCES CLEARED BY OFFENCE CATEGORY & POLICE REGION, 2010/11

Table 6.2.1

	Police Regions				Total Victoria*
	EASTERN	NORTH WEST METRO	SOUTHERN METRO	WESTERN	
<b>Crime Against The Person</b>					
Homicide	42	41	18	32	133
Rape	319	409	339	282	1349
Sex (non-Rape)	1255	1284	911	990	4441
Robbery	273	829	427	107	1636
Assault	6674	10325	7494	5373	29867
Abduction/Kidnap	80	189	85	51	405
<i>Sub-Total</i>	<i>8643</i>	<i>13077</i>	<i>9274</i>	<i>6835</i>	<i>37831</i>
<b>Crime Against Property</b>					
Arson	176	154	124	171	625
Property Damage	3163	3691	2830	2679	12363
Burglary (Aggravated)	212	325	256	171	964
Burglary (Residential)	754	1177	900	588	3419
Burglary (Other)	897	862	657	686	3102
Deception	2979	5455	3967	1887	14300
Handle Stolen Goods	1101	2496	1188	762	5547
Theft From Motor Vehicle	961	1509	1113	745	4328
Theft (Shopsteal)	3617	5759	4146	1984	15506
Theft Of Motor Vehicle	627	1075	808	505	3015
Theft Of Bicycle	87	106	72	80	345
Theft (Other)	2598	4001	2566	1768	10934
<i>Sub-Total</i>	<i>17172</i>	<i>26610</i>	<i>18627</i>	<i>12026</i>	<i>74448</i>
<b>Drugs</b>					
Drug (Cult., Manuf., Traff.)	826	1827	853	550	4056
Drug (Possess, Use)	1854	4682	2563	1383	10482
<i>Sub-Total</i>	<i>2680</i>	<i>6509</i>	<i>3416</i>	<i>1933</i>	<i>14538</i>
<b>Other Crime</b>					
Going Equipped To Steal	54	197	85	51	387
Justice Procedures	4444	6233	4493	3123	18304
Regulated Public Order	352	302	281	274	1209
Weapons / Explosives	1350	2609	1531	1230	6720
Harassment	593	776	511	379	2259
Behaviour In Public	1633	2197	1311	1518	6659
Other	999	1675	952	842	4469
<i>Sub-Total</i>	<i>9425</i>	<i>13989</i>	<i>9164</i>	<i>7417</i>	<i>40007</i>
<b>TOTAL</b>	<b>37920</b>	<b>60185</b>	<b>40481</b>	<b>28211</b>	<b>166824</b>

Note: 'Police Region' refers to the region where the offence occurred.

\* Includes offences cleared where location was not specified.

# SINGLE YEAR CLEARANCE RATE BY OFFENCE CATEGORY & POLICE REGION, 2010/11

Table 6.2.2

	Police Regions				Total Victoria
	EASTERN	NORTH WEST METRO	SOUTHERN METRO	WESTERN	
<b>Crime Against The Person</b>					
Homicide	91.3	80.4	78.3	100.0	87.5
Rape	76.0	72.9	71.4	76.4	73.9
Sex (non-Rape)	77.1	74.3	74.6	85.4	77.4
Robbery	55.0	44.7	53.6	53.2	48.9
Assault	82.8	76.9	81.3	86.0	80.8
Abduction/Kidnap	79.2	83.3	83.3	86.4	82.8
<i>Sub-Total</i>	<i>80.4</i>	<i>73.2</i>	<i>78.4</i>	<i>84.7</i>	<i>78.0</i>
<b>Crime Against Property</b>					
Arson	26.5	14.8	18.9	32.5	21.6
Property Damage	26.8	23.6	26.2	27.2	25.7
Burglary (Aggravated)	51.2	37.1	49.2	50.3	44.8
Burglary (Residential)	12.8	10.2	14.9	14.7	12.4
Burglary (Other)	23.9	17.6	19.6	23.5	20.8
Deception	76.6	66.6	75.0	84.7	72.9
Handle Stolen Goods	98.9	98.5	98.8	99.2	98.8
Theft From Motor Vehicle	10.9	7.7	10.6	13.2	9.7
Theft (Shopsteal)	78.4	70.7	79.7	80.9	76.0
Theft Of Motor Vehicle	24.5	16.2	24.5	27.0	21.0
Theft Of Bicycle	12.9	6.2	7.6	11.6	8.6
Theft (Other)	26.5	19.6	24.6	23.8	22.7
<i>Sub-Total</i>	<i>31.8</i>	<i>26.3</i>	<i>32.0</i>	<i>31.0</i>	<i>29.5</i>
<b>Drugs</b>					
Drug (Cult., Manuf., Traff.)	98.7	96.7	98.6	97.9	97.7
Drug (Possess, Use)	98.7	98.2	99.1	98.8	98.6
<i>Sub-Total</i>	<i>98.7</i>	<i>97.7</i>	<i>99.0</i>	<i>98.5</i>	<i>98.3</i>
<b>Other Crime</b>					
Going Equipped To Steal	96.4	96.6	100.0	98.1	97.5
Justice Procedures	94.6	91.9	90.5	94.6	92.6
Regulated Public Order	94.4	94.4	90.6	95.1	93.6
Weapons / Explosives	98.5	98.1	98.0	97.7	98.1
Harassment	81.3	76.5	72.4	84.8	78.0
Behaviour In Public	95.3	97.9	97.5	98.0	97.2
Other	80.2	87.7	85.5	80.8	84.1
<i>Sub-Total</i>	<i>92.5</i>	<i>92.4</i>	<i>90.8</i>	<i>93.4</i>	<i>92.3</i>
<b>TOTAL</b>	<b>48.8</b>	<b>42.7</b>	<b>48.4</b>	<b>49.7</b>	<b>46.5</b>

Note: 'Police Region' refers to the region where the offence occurred.

\* Includes offences cleared where location was not specified.

# SINGLE YEAR CLEARANCE RATE BY OFFENCE CATEGORY & POLICE REGION, 2010/11

Table 6.2.3: Percentage Difference From 2009/10 Clearance Rate

	Police Regions				Total Victoria
	EASTERN	NORTH WEST METRO	SOUTHERN METRO	WESTERN	
<b>Crime Against The Person</b>					
Homicide	8.0	-9.7	-16.0	8.6	-2.3
Rape	-9.4	1.4	-8.8	-2.8	-4.4
Sex (non-Rape)	1.6	9.9	-1.1	-1.8	2.3
Robbery	3.7	-0.7	4.2	-0.7	0.9
Assault	-2.3	0.6	0.5	1.1	0.0
Abduction/Kidnap	3.6	8.4	-3.4	-3.6	3.0
<i>Sub-Total</i>	<i>-1.6</i>	<i>1.2</i>	<i>0.2</i>	<i>0.4</i>	<i>0.1</i>
<b>Crime Against Property</b>					
Arson	-3.0	2.1	-1.6	6.2	0.2
Property Damage	2.8	2.8	0.1	0.3	1.6
Burglary (Aggravated)	-4.3	-6.2	-1.1	-7.3	-5.0
Burglary (Residential)	-1.4	-2.6	0.5	-1.9	-1.6
Burglary (Other)	6.4	1.7	3.2	-0.7	3.0
Deception	-5.4	-7.8	2.2	2.3	-3.4
Handle Stolen Goods	1.3	0.5	-0.4	0.6	0.5
Theft From Motor Vehicle	0.8	0.6	-0.2	-0.8	0.2
Theft (Shopsteal)	-0.5	-4.6	-0.3	1.0	-2.0
Theft Of Motor Vehicle	-0.5	0.5	0.1	-0.4	0.0
Theft Of Bicycle	0.8	0.0	0.6	-1.1	-0.3
Theft (Other)	0.0	-0.6	2.5	-2.1	-0.2
<i>Sub-Total</i>	<i>1.0</i>	<i>-1.9</i>	<i>2.1</i>	<i>0.0</i>	<i>-0.1</i>
<b>Drugs</b>					
Drug (Cult., Manuf., Traff.)	-0.6	-1.3	-0.6	-1.4	-1.0
Drug (Possess, Use)	-0.3	-0.5	0.4	-0.7	-0.3
<i>Sub-Total</i>	<i>-0.4</i>	<i>-0.7</i>	<i>0.2</i>	<i>-0.9</i>	<i>-0.5</i>
<b>Other Crime</b>					
Going Equipped To Steal	-3.6	-2.7	1.6	3.0	-1.3
Justice Procedures	-0.4	-2.1	-2.1	-0.7	-1.5
Regulated Public Order	-1.5	-0.2	-2.9	-1.4	-1.6
Weapons / Explosives	0.2	-0.3	0.3	-0.3	-0.1
Harassment	0.3	3.3	-5.3	-2.5	-0.8
Behaviour In Public	-2.2	0.1	-0.5	0.1	-0.6
Other	-3.4	0.1	1.0	-2.0	-0.9
<i>Sub-Total</i>	<i>-0.9</i>	<i>-1.2</i>	<i>-1.3</i>	<i>-0.6</i>	<i>-1.1</i>
<b>TOTAL</b>	<b>1.1</b>	<b>-1.7</b>	<b>2.5</b>	<b>-0.3</b>	<b>0.1</b>

Note: 'Police Region' refers to the region where the offence occurred.

\* Includes offences cleared where location was not specified.

# OFFENCES CLEARED FROM PREVIOUS REPORTING PERIODS BY OFFENCE CATEGORY & POLICE REGION, 2010/11

Table 6.2.4

	Police Regions				Total Victoria*
	EASTERN	NORTH WEST METRO	SOUTHERN METRO	WESTERN	
<b>Crime Against The Person</b>					
Homicide	4	4	2	1	12
Rape	39	74	51	49	216
Sex (non-Rape)	177	261	117	118	698
Robbery	25	131	46	16	221
Assault	391	796	455	321	1965
Abduction/Kidnap	6	4	0	2	12
<i>Sub-Total</i>	<i>642</i>	<i>1270</i>	<i>671</i>	<i>507</i>	<i>3124</i>
<b>Crime Against Property</b>					
Arson	28	22	25	12	87
Property Damage	199	287	214	164	869
Burglary (Aggravated)	18	51	20	16	105
Burglary (Residential)	173	350	223	138	892
Burglary (Other)	181	240	128	95	654
Deception	159	862	166	80	1269
Handle Stolen Goods	3	18	4	2	27
Theft From Motor Vehicle	168	297	188	116	770
Theft (Shopsteal)	118	198	106	61	487
Theft Of Motor Vehicle	99	230	131	80	541
Theft Of Bicycle	23	33	8	10	74
Theft (Other)	249	455	461	177	1346
<i>Sub-Total</i>	<i>1418</i>	<i>3043</i>	<i>1674</i>	<i>951</i>	<i>7121</i>
<b>Drugs</b>					
Drug (Cult., Manuf., Traff.)	1	12	5	3	21
Drug (Possess, Use)	4	23	19	5	52
<i>Sub-Total</i>	<i>5</i>	<i>35</i>	<i>24</i>	<i>8</i>	<i>73</i>
<b>Other Crime</b>					
Going Equipped To Steal	0	1	0	2	3
Justice Procedures	134	202	165	88	589
Regulated Public Order	5	4	4	6	20
Weapons / Explosives	8	5	13	7	33
Harassment	42	54	48	11	159
Behaviour In Public	14	13	6	9	42
Other	23	35	14	5	77
<i>Sub-Total</i>	<i>226</i>	<i>314</i>	<i>250</i>	<i>128</i>	<i>923</i>
<b>TOTAL</b>	<b>2291</b>	<b>4662</b>	<b>2619</b>	<b>1594</b>	<b>11241</b>

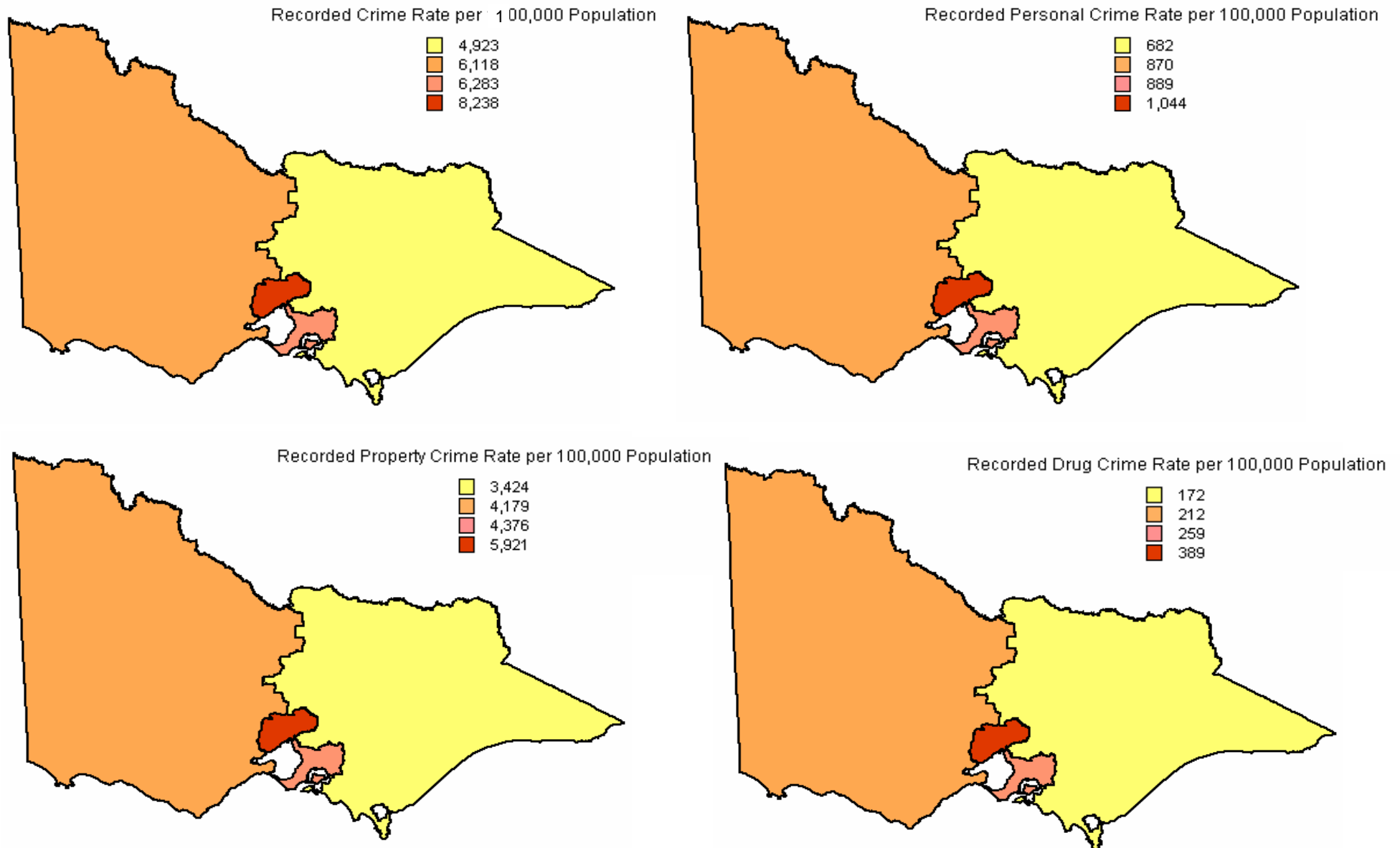
Note: 'Police Region' refers to the region where the offence occurred. The above table refers to offences recorded prior to 2009/10 that were cleared during 2009/10.

\* Includes offences cleared where location was not specified.

# 2010/11 TOTAL RECORDED CRIME RATE PER 100,000 POPULATION

VICTORIA POLICE REGIONS

MAP 3: 2010/11 RECORDED CRIME RATE PER 100,000 POPULATION



# OFFENCES RECORDED BY POSTCODE, 2010/11

Table 6.3

P/Code	Name	No. 2010/11	No. 2009/10	No. 2008/09	No. 2007/08	No. 2006/07	P/Code	Name	No. 2010/11	No. 2009/10	No. 2008/09	No. 2007/08	No. 2006/07
3000	Melbourne City	17191	20197	24113	20329	20275	3047	Broadmeadows/Dallas	3202	3370	3249	3102	3122
3002	East Melbourne	889	748	1144	1152	1103	3048	Coolaroo/Meadow Heights	1207	1087	1003	1219	1311
3003	West Melbourne	542	525	498	606	858	3049	Westmeadows/Attwood	415	533	424	467	315
3006	Southbank	1871	1903	1749	2121	1879	3051	North Melbourne	1426	1345	1287	1422	1625
3008	Docklands	752	650	544	652	439	3052	Parkville	747	941	795	899	876
3011	Footscray	3100	3109	3782	3279	2836	3053	Carlton South	1417	1580	1844	2156	2447
3012	Footscray West/Maidstone	1710	1544	1704	2082	1882	3054	Carlton North	479	445	565	692	766
3013	Yarraville	850	782	758	951	710	3055	Brunswick West	505	623	583	543	621
3015	Newport/Spotswood	912	797	917	1205	987	3056	Brunswick	2278	2018	2445	2441	2527
3016	Williamstown	965	1055	1106	1323	1047	3057	Brunswick East	614	586	564	610	764
3018	Altona	718	853	836	863	916	3058	Coburg+East/Moreland	2805	2274	2653	2928	2793
3019	Braybrook	1134	762	893	901	848	3059	Greenvale	427	422	301	344	363
3020	Sunshine/Albion	5266	4762	5078	4992	5468	3060	Fawkner	960	849	792	905	820
3021	St Albans+East/Kealba/Kings Pa	4004	3642	3698	3964	3484	3061	Campbellfield	1178	1015	1107	1242	1250
3022	Ardeer	435	412	336	303	371	3062	Somerton	113	258	156	201	172
3023	Deer Park	3740	3268	2944	2826	2279	3063	Oaklands Junction/Yuroke	18	27	22	18	22
3024	Wyndham Vale/Mambourin/Mount C	972	911	510	460	509	3064	Craigieburn/Donnybrook/Kal Kal	2776	2585	2530	2586	1975
3025	Altona North/Brooklyn	958	1082	1131	1146	1021	3065	Fitzroy	1988	2133	2695	2907	2702
3026	Laverton North	512	536	715	547	810	3066	Collingwood	1280	1495	1854	2272	1905
3027	RAAF Laverton	107	92	20	1	1	3067	Abbotsford	1290	851	721	799	744
3028	Laverton/Altona Meadows	1627	1810	1763	1989	1747	3068	Clifton Hill	1157	1252	1352	1609	1720
3029	Hoppers Crossing	4506	3996	3512	3306	3431	3070	Northcote	1567	1790	1951	1998	1908
3030	Werribee+South/Derrimut	5033	4513	4701	4042	5485	3071	Thornbury	917	942	1061	1359	1176
3031	Flemington/Newmarket	2078	1977	2009	2038	1964	3072	Preston+East	4021	3889	4536	4600	4485
3032	Ascot Vale/Maribyrnong	2640	2636	2934	2588	2662	3073	Reservoir/Keon Park	2890	2993	3223	3522	3156
3033	Keilor East	527	471	451	578	525	3074	Thomastown	1700	1766	1925	2015	1867
3034	Avondale Heights	458	406	361	311	423	3075	Lalor	1098	1146	1127	1028	1580
3036	Keilor	266	356	260	295	232	3076	Epping	2526	2379	2633	2447	2292
3037	Delahey/Hillside	2341	1804	1678	1915	1788	3078	Fairfield/Alphington	528	607	703	738	797
3038	Keilor Downs/Taylor's Lakes	1930	1753	1820	1963	1605	3079	Ivanhoe	583	745	692	777	841
3039	Moonee Ponds	1210	1166	1411	1627	1636	3081	Heidelberg West/Heights	1349	1361	1268	1212	1325
3040	Essendon	1312	1331	1567	1621	1576	3082	Mill Park/Blossom Park	1637	1724	1460	1496	1514
3041	Essendon North/Strathmore	503	508	458	540	461	3083	Bundoora/Kingsbury	1406	1491	1617	1539	1607
3042	Niddrie/Airport West	1197	1171	1271	1272	1471	3084	Heidelberg/Rosanna/Banyule/Eag	1725	1733	1667	1597	1642
3043	Tullamarine/Gladstone Park	1391	1282	1296	1469	1369	3085	Macleod/Yallambie	442	422	420	410	531
3044	Pascoe Vale+South/Coburg North	1019	902	1105	1096	1136	3087	Watsonia	403	526	421	380	515
3045	Melbourne Airport	334	301	316	308	332	3088	Greensborough/Briar Hill	1316	1540	1396	1450	1849
3046	Glenroy	2061	1999	2010	2207	2095	3089	Diamond Creek	384	334	431	376	407

Note: The postcode name description includes all areas that share the same postcode. For example, postcode 3130 has the name Blackburn+North+South/Laburnum. The '+' denotes the postcode name should be read as including the suburbs of Blackburn North, Blackburn South and Laburnum.

# OFFENCES RECORDED BY POSTCODE, 2010/11

Table 6.3 (Continued)

P/Code	Name	No. 2010/11	No. 2009/10	No. 2008/09	No. 2007/08	No. 2006/07	P/Code	Name	No. 2010/11	No. 2009/10	No. 2008/09	No. 2007/08	No. 2006/07
3090	Plenty	72	63	45	49	56	3136	Croydon+South+North/Hills	1740	2198	1982	2048	2318
3091	Yarrambat	41	35	32	39	39	3137	Kilsyth+South	517	596	746	547	613
3093	Lower Plenty	129	108	133	90	117	3138	Mooroolbark	899	932	927	917	1009
3094	Montmorency	258	233	260	246	270	3139	Wandin+East+North/Yallock	361	306	302	326	272
3095	Eltham/Research	877	871	1062	786	859	3140	Lilydale/Brookfield	979	1032	871	925	1071
3096	Wattle Glen	50	29	52	31	44	3141	South Yarra	1591	2056	2256	2404	3556
3097	Kangaroo Ground+South	27	15	17	19	21	3142	Toorak	677	653	641	670	823
3099	Hurstbridge/Arthurs Creek	148	147	136	198	127	3143	Armadale	383	512	627	707	711
3101	Kew+North/Studley Park	892	1035	1168	1285	1306	3144	Malvern/Kooyong	822	933	891	964	1121
3102	Kew East	129	230	170	198	239	3145	Malvern East/Darling/Caulfield	1494	1762	1953	1670	1723
3103	Balwyn/Deepdene	424	503	638	575	617	3146	Glen Iris/Gardiner/Tooronga	571	661	600	699	922
3104	Balwyn North/Greythorn	402	457	511	507	488	3147	Ashburton/Alamein/Ashwood	552	528	499	610	790
3105	Bulleen	327	447	357	342	425	3148	Holmesglen/Chadstone/Jordanvil	730	909	792	944	893
3106	Templestowe	277	376	509	416	379	3149	Mount Waverley/Pinewood/Syndal	1187	1030	987	997	1138
3107	Templestowe Lower	260	252	297	477	383	3150	Glen Waverley/Wheelers Hill	2235	2314	3280	2240	2137
3108	Doncaster	1205	1391	1213	969	1025	3151	Burwood East	371	327	375	381	477
3109	Doncaster East	877	660	810	676	747	3152	Wantirna+South/Studfield	1704	1925	2027	2042	2041
3111	Donvale	204	220	213	245	380	3153	Bayswater+North	1352	1314	1299	1523	1868
3113	Warrandyte	151	144	218	158	141	3154	The Basin	158	176	176	155	173
3114	Park Orchards	54	61	96	61	46	3155	Boronia	1400	1676	1446	1950	1767
3115	Wonga Park	78	86	75	70	85	3156	Ferntree Gully+Upper/Lysterfie	1739	1860	1932	1884	2183
3116	Chirnside Park	640	459	432	416	431	3158	Upwey	253	274	272	296	335
3121	Richmond/Burnley	3733	4138	4992	5152	5118	3159	Menzies Creek/Selby	66	86	58	62	54
3122	Hawthorn/Glenferrie	1322	1565	1958	2015	2223	3160	Belgrave+South+Heights/Tecoma	424	346	388	450	503
3123	Hawthorn East/Auburn	461	388	423	461	513	3161	Caulfield North/Crimea	540	846	667	684	800
3124	Camberwell/Hartwell	888	913	1091	1093	1333	3162	Caulfield South	677	668	728	848	708
3125	Burwood/Bennettswood	543	531	605	561	663	3163	Carnegie/Murrumbeena/Glenhuntl	1062	1156	1223	1248	1292
3126	Canterbury	257	210	238	274	290	3165	Bentleigh East	685	841	995	727	897
3127	Surrey Hills/Chatham/Mont Albe	477	476	593	549	533	3166	Oakleigh/Oakleigh East/Hunting	1187	1345	1598	1430	1528
3128	Box Hill+South/Wattle Park	1582	1462	1748	1808	1596	3167	Oakleigh South	345	375	432	402	354
3129	Box Hill North/Kerrimuir	319	330	449	418	465	3168	Clayton/Clayton North/Notting	1467	1466	1513	1643	1608
3130	Blackburn+North+South/Laburnum	974	952	1008	1021	1069	3169	Clayton South/Clarinda/Westall	650	837	848	694	789
3131	Nunawading/Forest hill	1064	1273	1209	1295	1314	3170	Mulgrave/Brandon Park	832	998	959	1235	1065
3132	Mitcham/Heatherdale/Rangeview	619	520	612	819	748	3171	Springvale	1619	1820	1667	1778	1644
3133	Vermont+South	471	520	552	676	565	3172	Springvale South	938	906	984	698	716
3134	Ringwood+North/Warranwood/Warr	2678	2938	2750	3065	3184	3173	Keysborough	1283	1431	1557	1093	1457
3135	Ringwood East/Heathmont	765	871	818	945	936	3174	Noble Park	2209	2094	2111	2096	2209

Note: The postcode name description includes all areas that share the same postcode. For example, postcode 3130 has the name Blackburn+North+South/Laburnum. The '+' denotes the postcode name should be read as including the suburbs of Blackburn North, Blackburn South and Laburnum.



# OFFENCES RECORDED BY POSTCODE, 2010/11

Table 6.3 (Continued)

P/Code	Name	No. 2010/11	No. 2009/10	No. 2008/09	No. 2007/08	No. 2006/07	P/Code	Name	No. 2010/11	No. 2009/10	No. 2008/09	No. 2007/08	No. 2006/07
3175	Dandenong/Bangholme	7015	7514	7402	7266	7541	3218	Geelong West/Herne Hill/Manifo	838	630	843	785	860
3177	Doveton	763	787	779	1695	969	3219	Geelong East/Breakwater/Newcom	1514	1292	1293	1144	1281
3178	Rowville	1131	1281	1406	1339	1489	3220	Geelong+South/Bareena/Chilwell	2991	3328	3252	2996	2876
3179	Scoresby	214	293	297	333	333	3221	Anakie/Barrabool	415	346	395	376	333
3180	Knoxfield	235	332	269	322	341	3222	Drysdale/Clifton Springs	245	269	451	192	196
3181	Prahran	2871	2842	3008	2762	3378	3223	Portarlington/Indented Head	243	228	219	238	242
3182	St Kilda	3759	4093	4321	4340	4505	3224	Leopold	274	192	233	199	146
3183	Balaclava	782	978	1004	1074	1158	3225	Queenscliff/Pt Lonsdale	139	436	139	199	216
3184	Elwood	735	715	812	895	966	3226	Ocean Grove/Collendina	422	381	424	431	395
3185	Elsternwick/Gardenvale	751	794	797	869	926	3227	Barwon Heads/Breamlea	156	191	201	183	176
3186	Brighton/Brighton Middle/North	892	1171	1128	1272	1407	3228	Torquay/Bellbrae/Jan Juc	519	736	793	670	586
3187	Brighton East	418	438	406	474	496	3230	Anglesea	122	153	141	168	160
3188	Hampton	728	661	887	806	789	3231	Aireys Inlet/Eastern View/Fair	29	36	68	15	44
3189	Moorabbin/Moorabbin East	861	968	984	881	868	3232	Lorne	134	161	209	195	222
3190	Highett	598	507	636	667	493	3233	Apollo Bay/Skenes Creek	151	165	173	141	197
3191	Sandringham	323	364	695	485	441	3235	Deans Marsh	2	4	6	6	6
3192	Cheltenham/Cheltenham East	2333	2020	2163	1777	1622	3236	Forrest	5	9	13	15	20
3193	Black Rock/Cromer/Beaumaris	373	483	549	536	590	3237	Beech Forest	5	18	5	10	28
3194	Mentone	695	724	924	749	789	3238	Lavers Hill	9	8	10	14	4
3195	Mordialloc	1692	1855	2099	1679	1740	3239	Gellibrand River/Kennedeys Cre	14	13	9	13	18
3196	Chelsea	1118	1117	1298	1126	1075	3240	Moriac/Mount Moriac/Buckley	32	40	31	28	30
3197	Carrum	599	571	694	570	711	3241	Winchelsea/Bambra/Wurdiboluc	133	114	118	89	97
3198	Seaford	1453	1660	1721	1692	1669	3242	Birregurra	19	39	15	28	22
3199	Frankston	6454	6591	7065	6768	6397	3243	Barwon Downs/Warncoort	5	6	14	10	8
3200	Frankston North	618	568	659	616	652	3249	Yeodene/Alvie	68	36	111	83	76
3201	Carrum Downs	1361	1378	1673	1482	1868	3250	Colac	923	1010	979	809	921
3202	Heatherton	80	89	74	103	97	3251	Beeac	26	10	12	17	9
3204	Bentleigh/McKinnon/Ormond	1139	1222	1138	1188	1449	3254	Cororooke	1	3	2	12	0
3205	South Melbourne	1704	1842	2015	2224	2139	3260	Camperdown	249	252	215	150	141
3206	Albert Park	618	712	821	832	895	3264	Terang	118	187	151	128	78
3207	Port Melbourne	1144	1273	1420	1636	2159	3265	Noorat	64	45	78	54	64
3211	Little River	65	72	86	73	76	3266	Cobden/Simpson	105	119	113	84	82
3212	Lara/Avalon	561	579	592	579	521	3267	Scotts Creek	1	6	10	10	3
3214	Corio/Norlane/North Shore	2839	2756	2530	2756	2685	3268	Timboon/Nullawarre	50	54	62	92	102
3215	Geelong North/Bell Park	1187	1111	1280	1185	1265	3269	Port Campbell/Prinetown	33	34	27	65	42
3216	Belmont/Freshwater Creek	2195	2274	2221	1886	1701	3270	Peterborough	21	12	8	4	16
3217	Deakin University	0	2	0	0	0	3271	Darlington/Pura Pura	7	8	8	6	4

Note: The postcode name description includes all areas that share the same postcode. For example, postcode 3130 has the name Blackburn+North+South/Laburnum. The '+' denotes the postcode name should be read as including the suburbs of Blackburn North, Blackburn South and Laburnum.

# OFFENCES RECORDED BY POSTCODE, 2010/11

Table 6.3 (Continued)

P/Code	Name	No. 2010/11	No. 2009/10	No. 2008/09	No. 2007/08	No. 2006/07	P/Code	Name	No. 2010/11	No. 2009/10	No. 2008/09	No. 2007/08	No. 2006/07
3272	Mortlake	86	93	61	88	49	3323	Berrybank	3	0	4	3	2
3273	Hexham	7	13	11	6	5	3324	Lismore/Mount Bute	41	80	17	21	16
3274	Caramut	3	2	2	4	15	3325	Derrinallum	11	18	10	14	10
3275	Mailer Flat	5	7	2	7	3	3328	Teesdale	8	19	14	25	19
3276	Woolsthorpe	2	0	1	6	9	3329	Shelford	6	4	9	10	5
3277	Allansford	32	34	26	16	22	3330	Rokewood	15	7	4	5	11
3278	Purnim	4	3	2	3	3	3331	Bannockburn/Maude	76	68	70	61	63
3279	Ballangeigh	7	3	14	7	4	3332	Lethbridge	4	28	13	8	10
3280	Warmambool	2165	2359	2385	2578	2358	3333	Meredith	37	26	38	34	20
3281	Bushfield	6	2	9	5	1	3334	Elaine/Bungal/Cargerie/Morriso	9	12	16	10	13
3282	Koroit	64	73	64	62	51	3335	Rockbank	267	174	175	159	176
3283	Kirkstall/Crossley/Tower Hill/	24	29	57	29	19	3337	Melton/Kurunjang/Toolern Vale	2618	2535	2416	2321	2456
3284	Port Fairy	207	175	133	143	293	3338	Melton South/Exford/Downs	1055	1010	763	867	747
3285	Yambuk/St Helens Plains	24	23	57	57	29	3340	Bacchus Marsh/Darley/Balliang	937	1010	884	1070	974
3286	Macarthur	8	10	19	18	19	3341	Greendale/Korobeit	34	45	25	28	32
3287	Hawkesdale	13	4	1	12	12	3342	Ballan/Beremboke/Blakeville	131	130	188	149	166
3289	Penshurst	10	9	11	16	32	3345	Gordon/Mount Egerton	30	48	30	34	33
3292	Nelson	16	13	14	7	17	3350	Ballarat+North/Alfredton	5464	6245	5959	5690	5292
3293	Glenthompson	10	4	12	10	14	3351	Berringa/Cape Clear/Carngham	274	225	237	168	180
3294	Dunkeld	12	9	48	18	17	3352	Dereel/Addington/Blowhard	385	414	341	341	356
3300	Hamilton	781	623	837	742	659	3354	Ballarat PO Boxes	4	0	2	1	0
3301	Byaduck	9	12	9	15	6	3355	Wendouree	1388	1429	1347	1140	1003
3302	Branxholme	6	12	4	5	9	3356	Sebastopol	1237	1376	1159	1281	1015
3303	Condah	9	5	5	3	6	3357	Buninyong/Clarendon/Mount Merc	73	83	56	91	69
3304	Heywood/Dartmoor	190	126	102	105	120	3360	Linton/Pittong/Willowvale	15	16	18	31	18
3305	Portland	1101	1001	1322	1283	1208	3361	Skipton/Bradvale/Carranballac	14	16	25	7	18
3309	Digby	2	3	0	2	4	3363	Creswick+North/Glendaruel	194	176	125	179	205
3310	Merino	8	19	5	8	38	3364	Allendale/Ascol/Bald Hills/Bar	37	59	31	48	51
3311	Casterton	113	83	109	79	84	3370	Clunes	60	76	69	71	61
3312	Poolaigelo/Chetwynd	28	25	23	28	26	3371	Talbot/Amherst/Burnbank	23	40	58	33	45
3314	Cavendish	13	4	12	6	3	3373	Beaufort/Chute/Eurambeen	95	139	104	110	96
3315	Coleraine/Connewirrecco/	71	91	68	67	60	3375	Buangor/Middle Creek	11	9	16	9	6
3317	Harrow/St Evins	3	2	1	3	1	3377	Ararat/Barton/Cathcart/Crowlan	840	815	850	809	914
3318	Edenhope	46	47	33	36	20	3378	Tatyoan+North	1	3	1	6	2
3319	Apsley	3	1	5	4	8	3379	Willaura/Wickliffe/Stavely	33	37	29	27	30
3321	Inverleigh	27	19	31	17	9	3380	Stawell/Bellellen/Concongella	662	638	667	661	721
3322	Cressy	3	13	4	6	2	3381	Barkly/Callawadda	54	42	43	53	34

Note: The postcode name description includes all areas that share the same postcode. For example, postcode 3130 has the name Blackburn+North+South/Laburnum. The '+' denotes the postcode name should be read as including the suburbs of Blackburn North, Blackburn South and Laburnum.

# OFFENCES RECORDED BY POSTCODE, 2010/11

Table 6.3 (Continued)

P/Code	Name	No. 2010/11	No. 2009/10	No. 2008/09	No. 2007/08	No. 2006/07	P/Code	Name	No. 2010/11	No. 2009/10	No. 2008/09	No. 2007/08	No. 2006/07
3384	Landsborough	17	17	20	27	17	3440	Macedon	55	72	61	66	63
3385	Dadswells Bridge/Glenorchy	21	26	19	12	13	3441	Mount Macedon	17	18	21	23	19
3387	Marnoo+East/Raluana	12	11	8	4	11	3442	Woodend/Ashbourne/Hesket	193	260	233	217	250
3388	Rupanyup+North+South/Ashens	28	14	5	15	18	3444	Kyneton/Redesdale/Tylden	425	494	489	501	587
3390	Murtoa/Coromby/Kellalac/Kewell	46	71	88	37	67	3446	Malmsbury/Drummond North	96	132	62	49	57
3391	Brim/Brim East/Mellis	5	5	21	2	5	3447	Taradale	23	13	16	14	21
3392	Minyip/Nullan/Sheep Hills	27	24	18	20	24	3448	Elphinstone/Metcalf	15	54	33	26	20
3393	Warracknabeal/Aubrey	100	143	721	147	159	3450	Castlemaine	587	657	528	591	712
3395	Beulah/Kenmare	20	16	10	12	20	3451	Campbells Creek/Chewton/Barker	99	127	97	122	125
3396	Hopetoun	23	35	26	29	17	3453	Harcourt	26	43	55	70	71
3399	Longerenong	2	3	11	9	6	3458	Trentham/Barrys Reef	39	78	48	42	51
3400	Horsham/Brimpaen/Garup	1654	1338	2289	1511	1497	3460	Daylesford/Lillicur	277	221	156	165	191
3401	Black Heath/Brooksby/Bungalall	80	88	59	64	68	3461	Borlands/Bullarto+South	70	90	93	97	109
3407	Balmoral	5	12	9	4	4	3462	Newstead/Muckleford South	26	16	20	27	43
3409	Natimuk/Aripiles/Grass Flat	8	6	4	12	7	3463	Maldon/Carlsruhe/Laanecoorie	107	73	87	93	75
3412	Goroke/Karnak	6	25	18	7	5	3464	Carisbrook	47	24	31	22	25
3413	Awonga/Booroopki/Kangawall	0	1	4	2	0	3465	Maryborough	775	825	705	869	583
3414	Dimboola/Arkona/Dart Dart/Katy	56	72	64	73	115	3467	Avoca/Laplough/Moyreisk	43	50	56	36	39
3415	Lillimur	3	0	1	7	11	3468	Amphitheatre/Glenpatrick	4	7	7	0	4
3418	Nhill/Baker/Balrootan North	82	111	114	155	110	3469	Elmhurst/Eversley/Glenlofty	18	9	8	2	3
3419	Kaniva/Lillimur South	18	30	27	38	19	3472	Dunolly/Bromley/Betley	94	73	130	75	68
3420	Leeor	8	1	5	5	7	3475	Bealiba/Burkes Flat	20	10	16	10	24
3422	Pullut	1	2	1	2	0	3477	Avon Plains/Redbank	1	0	0	0	0
3423	Jeparit	19	18	17	8	25	3478	St Arnaud/Moonambel	196	207	280	213	170
3424	Rainbow/Albucutya/Pella/Werrap	21	23	17	22	28	3480	Donald/Areegra/Boolite/Burrere	123	53	55	57	73
3427	Diggers Rest	125	107	117	87	137	3482	Watchem+West/Massey	6	8	12	11	30
3428	Bulla	54	35	49	33	32	3483	Birchip	29	29	20	43	16
3429	Sunbury/Goonawarra	1671	1783	1705	1657	1761	3485	Woomelang	17	7	3	6	17
3430	Clarkefield	17	9	11	22	17	3487	Lascelles	0	3	2	5	2
3431	Riddells Creek	125	106	128	83	96	3488	Speed	3	0	0	1	3
3432	Bolinda	6	7	0	0	0	3489	Tempy	6	0	5	0	1
3433	Monegeeta	9	11	5	4	7	3490	Ouyen	83	150	90	112	107
3434	Romsey/Monegeetta North	156	186	197	552	147	3491	Patchewollock	3	2	0	1	2
3435	Lancefield	83	72	139	111	181	3494	Nangiloc/Colignan/Cullullerain	34	28	31	28	27
3437	Gisborne/Bullengarook	375	296	303	277	250	3496	Red Cliffs/Stewart/Cardross	507	412	368	432	287
3438	New Gisbourne	69	41	48	84	58	3498	Irymple	183	144	119	114	121

Note: The postcode name description includes all areas that share the same postcode. For example, postcode 3130 has the name Blackburn+North+South/Laburnum. The '+' denotes the postcode name should be read as including the suburbs of Blackburn North, Blackburn South and Laburnum.

# OFFENCES RECORDED BY POSTCODE, 2010/11

Table 6.3 (Continued)

P/Code	Name	No. 2010/11	No. 2009/10	No. 2008/09	No. 2007/08	No. 2006/07	P/Code	Name	No. 2010/11	No. 2009/10	No. 2008/09	No. 2007/08	No. 2006/07
3500	Mildura	3925	3962	3516	3313	3147	3563	Lockington	9	14	9	12	23
3501	Nichols Point/Koorlong	43	59	39	38	33	3564	Echuca/Patho	1749	1336	1152	1145	1118
3505	Merbein/Cabarita	268	246	243	234	281	3565	Kotta	1	0	1	2	5
3506	Cowangie	0	0	4	10	0	3566	Gunbower	22	9	8	17	16
3507	Walpeup	3	6	3	2	2	3567	Leitchville	15	32	14	14	7
3509	Underbool	7	13	12	3	5	3568	Cohuna	124	98	96	94	42
3512	Murrayville	7	5	5	3	6	3570	Raywood	14	17	37	10	39
3515	Marong	13	32	17	26	10	3571	Dingee/Tandara	5	2	4	3	15
3516	Bridgewater/Derby/Leichhardt	17	56	43	44	40	3572	Prairie/Milloo/Piavella/Tennys	4	8	4	2	5
3517	Inglewood/Jarclin/Salisbury We	80	111	90	77	50	3573	Mitiamo/Calvil	23	12	6	14	5
3518	Wedderburn/Ailsa/Berrimal	112	71	94	71	95	3575	Pyramid Hill/Mincha	38	28	19	27	30
3520	Kinypanial/Korongvale	19	20	43	53	39	3576	Durham Ox	1	3	0	1	0
3521	Pyalong	16	31	20	23	27	3578	Macorna	2	5	2	3	0
3522	Tooborac	6	16	15	9	12	3579	Kerang/Macorna/Murrabit	463	412	374	430	324
3523	Heathcote/Costerfield	169	231	169	178	196	3580	Koondrook	8	35	19	15	24
3525	Charlton/Buckrabanyule/Wychite	108	99	67	77	99	3581	Lake Charm/Mystic Park	28	13	16	12	6
3527	Wycheproof/Corack East	38	22	12	19	25	3583	Tresco	0	7	7	15	6
3529	Nullawil	3	3	3	1	2	3584	Lake Boga	21	28	40	65	27
3530	Culgoa	0	5	0	7	3	3585	Swan Hill	1203	1322	1317	1236	1145
3531	Berriwillock	2	11	2	7	3	3586	Swan Hill Suburbs	12	3	15	18	17
3533	Sea Lake/Nandaly	37	31	25	17	25	3588	Woorinen South	2	0	0	0	0
3537	Boort/Gredgwin	47	42	29	20	19	3589	Woorinen	6	1	10	7	3
3539	Bendigo Roadside	27	15	21	20	13	3590	Beverford	6	0	4	2	0
3540	Quambatook	4	27	7	9	7	3591	Vinifera	8	5	1	11	3
3542	Lalbert	5	4	9	5	5	3595	Nyah West/Ryanby/Yarraby	41	41	41	38	53
3544	Ultima	3	9	9	32	2	3596	Wood Wood	3	1	2	2	24
3546	Manangatang/Chinkapook	16	7	17	31	16	3597	Piangil	9	19	8	22	12
3549	Robinvale	368	452	685	638	546	3599	Boundary Bend (OLD)	4	19	8	6	29
3550	Bendigo/Kennington/White Hills	3077	3535	3747	4580	3910	3607	Tabilk	3	2	4	0	4
3551	Arnold/Epsom/Axedale	431	399	375	422	414	3608	Nagambie/Dargalong	160	115	102	93	122
3555	Golden Square/Kangaroo Flat	858	887	945	940	877	3610	Murchison/Dhurringile	73	62	80	92	87
3556	Eaglehawk/California Gully	716	890	835	977	847	3612	Rushworth/Mathiesons/Wanalta	101	119	123	146	129
3557	Goornong/Fosterville	18	41	19	47	10	3614	Toolamba	18	22	21	29	22
3558	Elmore	37	42	29	53	43	3616	Tatura/Cooma/Gillieston/Harsto	249	205	327	256	241
3559	Corop/Colbinabbin	28	21	18	16	5	3617	Byrneside	7	4	1	3	4
3561	Rochester/Bamawm/Nanneella	216	188	190	186	134	3618	Merrigum	39	42	43	23	18
3562	Torrumbarry	17	16	18	11	4	3620	Kyabram/Lancaster/Wyuna	353	580	487	496	403

Note: The postcode name description includes all areas that share the same postcode. For example, postcode 3130 has the name Blackburn+North+South/Laburnum. The '+' denotes the postcode name should be read as including the suburbs of Blackburn North, Blackburn South and Laburnum.

# OFFENCES RECORDED BY POSTCODE, 2010/11

Table 6.3 (Continued)

P/Code	Name	No. 2010/11	No. 2009/10	No. 2008/09	No. 2007/08	No. 2006/07	P/Code	Name	No. 2010/11	No. 2009/10	No. 2008/09	No. 2007/08	No. 2006/07
3621	Tongala/Yambuna	68	71	99	75	64	3685	Rutherglen/Browns Plains	117	88	166	92	141
3622	Koyuga+South/Strathallan/Simmi	7	7	1	9	7	3687	Wahgunyah	40	41	36	9	17
3623	Stanhope	32	25	37	31	45	3688	Barnawartha	41	29	20	35	23
3624	Girgarre	22	12	40	27	18	3690	Wodonga	2634	2199	2372	2499	2730
3629	Mooroopna/Ardmona/Coomboona	723	696	630	658	563	3691	Allans Flat/Bandiana/Baranduda	125	126	114	152	95
3630	Shepparton/Benarch/Branditt	3988	3820	3521	3585	3260	3695	Huon	6	2	5	11	5
3631	Kialla/Lemnos/Pine Lodge South	246	458	223	254	210	3697	Tawonga	16	13	19	4	5
3633	Congupna	11	17	11	5	10	3698	Tawonga South	3	4	10	5	9
3634	Tallygaroopna/Bunbartha	33	53	30	37	25	3699	Mount Beauty/Bogong/Falls Cree	47	75	67	74	42
3635	Wunghnu	10	26	16	23	20	3700	Tallangatta/Tallandoon	28	30	31	44	34
3636	Numurkah/Dunbulbalane	198	294	173	205	265	3701	Eskdale/Granya/Guys Forrest	21	25	18	25	20
3637	Waaia	15	10	15	21	11	3704	Keotong	0	0	2	1	1
3638	Nathalia/Kotupna	117	135	82	87	60	3705	Cudgewa/Nariel	9	25	18	12	9
3639	Picola/Barmah	20	24	19	28	25	3707	Corryong/Colac Colac/Koetong	108	124	71	89	127
3640	Katunga	9	19	21	28	29	3708	Tintalra	6	2	3	0	2
3641	Strathmerton	63	40	222	40	40	3709	Walwa/Burrowye	13	10	11	16	14
3644	Cobram	471	474	463	502	566	3711	Buxton	9	20	27	31	8
3646	Dookie/Katandra North/Youanmit	13	14	25	15	14	3712	Thornton/Rubicon	31	13	27	18	8
3647	Dookie College	0	0	1	0	2	3713	Eildon	69	80	61	54	85
3649	Katamatite	28	34	15	8	20	3714	Alexandra/Archeron/Taggerty	110	168	415	177	132
3658	Broadford/Tyaak	242	181	209	202	207	3715	Merton/Ancona	3	7	20	5	5
3659	Tallarook	293	42	40	41	34	3717	Yea/Flowerdale/Glenburn	149	170	239	193	159
3660	Seymour/Trawool	1228	1553	1037	1080	1079	3718	Molesworth	4	1	1	0	7
3662	Puckapanyal Milpo	21	11	19	13	51	3719	Yarck	4	5	8	14	23
3663	Mangalore	7	16	3	18	14	3720	Bonnie Doon	27	13	21	25	15
3664	Avenel	36	44	69	51	51	3722	Mansfield/Knockwood	217	308	342	268	241
3665	Longwood	12	14	20	9	10	3723	Booroolite/Gaffneys Creek	159	191	151	160	151
3666	Euroa/Balmatam/Creighton Creek	165	149	240	155	183	3724	Mansfield	0	1	0	1	1
3669	Violet Town/Boho	32	45	44	60	42	3725	Goorambat/Stewarton	6	7	29	8	15
3670	Baddaginnie	16	17	30	20	31	3726	Devenish/Bungeet/Thoona	6	3	3	7	6
3672	Benalla	818	1023	1021	861	811	3727	St James/Yundool/Lake Rowan	1	2	3	2	4
3673	Goomalibee/Lurg/Tatong/Winton	30	16	30	40	41	3728	Tungamah/Wilby/Boomanoomanah	18	19	29	27	18
3675	Glenrowan/Boweya/Greta	68	57	51	72	69	3730	Yarrowonga/Telford/Bundalong	374	377	298	351	458
3677	Wangaratta	1716	1758	1632	1951	1694	3732	Moyhu	13	9	12	4	13
3678	Broomfield/Cheshunt/Milawa	47	72	46	73	76	3733	Whitfield	1	5	0	15	5
3682	Springhurst	11	8	10	7	6	3735	Whorouly	10	20	7	4	12
3683	Chiltern	61	82	78	75	47	3737	Myrtleford/Merriang	168	207	187	163	154

Note: The postcode name description includes all areas that share the same postcode. For example, postcode 3130 has the name Blackburn+North+South/Laburnum. The '+' denotes the postcode name should be read as including the suburbs of Blackburn North, Blackburn South and Laburnum.

# OFFENCES RECORDED BY POSTCODE, 2010/11

Table 6.3 (Continued)

P/Code	Name	No. 2010/11	No. 2009/10	No. 2008/09	No. 2007/08	No. 2006/07	P/Code	Name	No. 2010/11	No. 2009/10	No. 2008/09	No. 2007/08	No. 2006/07
3738	Ovens	2	4	3	6	0	3787	Sassafras+South	22	19	30	27	28
3739	Eurobin	0	5	4	5	3	3788	Olinda	60	61	80	86	94
3740	Porepunkah/Mt Buffalo	19	21	19	10	11	3789	Sherbrooke	12	23	25	20	13
3741	Bright/Freeburgh/Harrietville	121	195	181	196	184	3791	Kallista	49	35	28	37	37
3744	Wandiligong	11	7	7	6	5	3792	The Patch	18	15	19	16	14
3746	Eldorado	16	16	13	8	15	3793	Monbulk	131	164	160	180	171
3747	Beechworth/Murungee	106	142	125	191	157	3795	Silvan+South/Burleigh	70	43	36	48	38
3749	Yackandandah	28	37	57	27	23	3796	Mount Evelyn/Kalorama/McKillop	272	262	303	310	281
3750	Wollert	92	30	24	29	23	3797	Yarra Junction/Powelltown	140	148	196	139	108
3751	Woodstock	9	6	3	13	12	3799	Warburton+East/Cambarville	260	276	266	240	323
3752	South Morang	859	907	904	644	612	3802	Endeavour Hills	1049	1030	991	1038	1136
3753	Beveridge	49	26	34	35	21	3803	Hallam	735	935	701	775	812
3754	Mernda/Doreen	701	460	328	219	151	3804	Narre Warren North+East	178	237	177	169	185
3755	Yan Yean	10	8	5	6	16	3805	Narre Warren	3552	3036	3282	3016	3284
3756	Wallan Wallan	468	437	400	460	201	3806	Berwick	1599	1795	1834	1677	1673
3757	Whittlesea/Eden Park/Glenvale	274	383	346	353	373	3807	Beaconsfield	258	332	442	260	239
3758	Wandong	61	101	68	80	82	3808	Beaconsfield Upper	75	37	50	75	70
3759	Panton Hill	20	13	19	8	14	3809	Officer	152	139	151	148	124
3760	Smiths Gully	5	3	1	4	5	3810	Pakenham	2259	2244	2305	2205	2148
3761	St Andrews/Mittons Bridge	10	22	16	25	32	3812	Nar Nar GoonMaryknoll	91	63	64	60	58
3762	Bylands	2	2	5	3	0	3813	Tynong	21	46	38	48	21
3763	Kinglake	75	44	67	59	90	3814	Garfield	46	82	61	85	63
3764	Kilmore	347	296	342	346	315	3815	Bunyip/Tonimbuk	87	87	80	93	93
3765	Montrose	165	208	180	194	219	3816	Longwarry+South+North	115	99	83	58	84
3766	Kalorama	33	36	10	22	37	3818	Drouin+South+West/Jindivick	478	526	543	478	440
3767	Mount Dandenong	20	29	39	35	34	3820	Warragul	689	885	922	1204	958
3770	Coldstream/Gruyere/Yering	72	69	66	89	88	3821	Nilma+North/Nayook/Crossover	77	58	90	88	54
3775	Yarra Glen/Christmas Hills	103	78	84	74	86	3822	Darnum/Gainsborough	36	11	31	36	15
3777	Healesville/Mt Slide/Castella	415	355	507	456	427	3823	Yarragon/Allambee	68	62	95	64	53
3778	Narbethong	15	19	13	21	17	3824	Trafalgar+East/Sunny Creek	191	187	257	242	175
3779	Marysville	27	39	37	73	44	3825	Moe/Westbury/Willow Grove	1937	2080	2063	2263	2533
3781	Cockatoo/Nangana	185	276	305	274	242	3831	Neerim+South+East	28	70	36	67	40
3782	Emerald/ClematisAvonsleigh	386	381	432	402	356	3833	Noojee/Loch Valley/Tanjil Bren	46	42	24	32	22
3783	Gembrook	94	120	121	116	70	3835	Thorpdale/Hernes Oak	11	5	13	20	17
3785	Tremont	16	11	11	16	16	3840	Morwell/Narracan South/Driffie	2993	2468	2975	2577	2741
3786	Ferry Creek	53	23	31	42	59	3842	Churchill	540	519	357	471	415

Note: The postcode name description includes all areas that share the same postcode. For example, postcode 3130 has the name Blackburn+North+South/Laburnum. The '+' denotes the postcode name should be read as including the suburbs of Blackburn North, Blackburn South and Laburnum.

# OFFENCES RECORDED BY POSTCODE, 2010/11

Table 6.3 (Continued)

P/Code	Name	No. 2010/11	No. 2009/10	No. 2008/09	No. 2007/08	No. 2006/07	P/Code	Name	No. 2010/11	No. 2009/10	No. 2008/09	No. 2007/08	No. 2006/07
3844	Traralgon+South/Koomalla/Tyer	2325	2261	2306	2243	2038	3904	Metung	38	20	27	10	27
3847	Rosedale/Willung/Nambrok	181	125	150	127	122	3909	Lakes Entrance/Lake Bunga	619	698	619	576	633
3850	Sale/Glencoe/Wurruk/Giffard	1507	1744	1766	1444	1133	3910	Langwarrin	903	925	1013	947	1078
3851	Seaspray/Montgomery/Darriman	263	224	273	268	312	3911	Baxter	160	221	231	208	165
3854	Glengarry+West	26	32	17	22	13	3912	Somerville/Pearcedale	626	685	580	629	505
3856	Toongabbie	9	25	16	19	10	3913	Tyabb	173	146	137	122	111
3857	Cowwarr	9	14	6	3	7	3915	Hastings	1027	1268	1127	991	1001
3858	Heyfield/Dunmore/Glenmaggie	132	135	163	113	123	3916	Merricks/Shoreham	18	44	14	19	29
3859	Newry/Tinamba	16	17	13	10	17	3918	Bittern	91	89	166	145	121
3860	Maffra/Upper Maffra West	294	344	272	260	212	3919	Crib Point	155	147	124	192	173
3862	Stratford/Lowalong/Stockdale	86	61	85	94	65	3920	HMAS Cerebus	14	10	14	18	15
3864	Glenaladale/Delvine/Fernbank	15	7	7	8	9	3921	Tankerton	6	8	1	2	1
3865	Lindenow	11	11	23	8	11	3922	Cowes	484	615	563	427	432
3869	Yinnar/South/Jumbuk	39	33	18	68	27	3923	Rhyll	5	15	3	5	13
3870	Boolarra+South/Budgerree+East	27	48	37	119	59	3925	San Remo	220	170	161	151	201
3871	Mirboo+North/Delburn	88	123	95	75	75	3926	Balnarring	93	80	70	69	89
3873	Gormondale	2	9	10	2	2	3927	Somers	33	38	47	39	28
3874	Woodside+Beach+East	35	39	35	31	28	3928	Main Ridge	7	16	2	8	14
3875	Bairnsdale+East/Walpa/Lucknow	1600	1479	1950	2214	1669	3929	Flinders	63	91	44	44	31
3878	Eagle Point	15	17	17	15	18	3930	Mount Eliza	394	488	549	603	477
3880	Paynesville	99	78	159	132	156	3931	Mornington	1635	1673	1852	1870	1719
3882	Nicholson	21	6	7	18	12	3933	Moorooduc	57	53	58	80	92
3885	Bruthen/Timbarra/W Tree/Buchan	41	29	50	39	36	3934	Mount Martha	379	389	375	364	366
3886	Newmerella	15	15	12	14	24	3936	Dromana	484	675	503	533	455
3887	Nowa Nowa/Wairewa	48	43	44	37	48	3937	Red Hill	37	24	30	24	39
3888	Orbost/Cape Conran/Deddick	252	328	271	215	258	3938	McCrae	97	100	65	96	98
3889	Bemm River/Bellbird Creek	16	12	19	7	8	3939	Rosebud	1246	1158	1233	1322	1128
3890	Buldah/Chandlers Creek	15	42	36	31	33	3940	Rosebud West	212	220	236	232	243
3891	Orbost Suburbs No.3	3	2	8	13	8	3941	Rye/Tootgarook	688	590	725	582	711
3892	Gabo Island/Mallacoota	45	65	49	55	84	3942	Blairstown	91	137	112	104	92
3893	Tambo Crossing	0	9	2	0	0	3943	Sorrento	252	199	321	233	233
3895	Ensay/Doctors Flat	1	13	5	0	10	3944	Portsea/Blackwarry	130	126	78	61	113
3896	Swifts Creek/Tongio/West	30	29	14	6	16	3945	Loch/Krowera/Woodleigh	12	21	16	19	20
3898	Omeo/Gibbo River/Cassilis	24	33	45	39	22	3946	Bena	7	8	11	20	6
3900	Benambra/The Brothers/Uplands	4	12	8	5	1	3950	Korumburra/Ranceby/Whitelaw	211	236	197	178	193
3902	Johnsonville	13	6	14	8	6	3951	Jumbunna/Fairbank/Outtrim	8	21	17	28	14
3903	Swan Reach	71	11	9	10	7	3953	Leongatha/Hallston/Trida/Ruby	350	460	416	285	350

Note: The postcode name description includes all areas that share the same postcode. For example, postcode 3130 has the name Blackburn+North+South/Laburnum. The '+' denotes the postcode name should be read as including the suburbs of Blackburn North, Blackburn South and Laburnum.

# OFFENCES RECORDED BY POSTCODE, 2010/11

Table 6.3 (Continued)

P/Code	Name	No.	No.	No.	No.	No.
		2010/11	2009/10	2008/09	2007/08	2006/07
3954	Koonwarra	7	8	6	3	10
3956	Meeniyar/Tarwin/Meadows	82	70	85	94	85
3957	Stony Creek/Carmichael	7	10	7	9	9
3958	Buffalo	1	4	3	3	1
3959	Fish Creek/Boys/Hoddle	26	21	40	27	37
3960	Foster/Woorarra West	79	79	87	106	121
3962	Toora+North/Barry Beach	20	45	27	39	25
3964	Port Franklin	3	9	7	6	4
3965	Port Welshpool	11	28	11	18	8
3966	Welshpool/Binginwarri/Hazel Park	13	15	13	14	22
3967	Hedley	3	2	0	3	1
3971	Yarram/Devon North/Tooloonook	153	204	202	148	305
3975	Lyndhurst	565	495	424	475	399
3976	Hampton Park	1060	1185	1121	1092	1278
3977	Cranbourne/Skye/Devon Meadows	4425	3853	4176	4185	3770
3978	Clyde	69	102	80	86	78
3979	Kernot/Korrine	5	5	8	7	7
3980	Tooradin	120	176	165	133	120
3981	Koo Wee Rup	172	180	183	196	118
3984	Lang Lang	229	219	200	182	264
3987	Nyora	41	43	66	48	28
3988	Poowong+East+North/Topiram	21	11	24	13	71
3990	Glen Forbes	0	1	3	4	1
3991	Bass	12	13	16	17	18
3992	Dalyston	18	23	24	14	29
3995	Wonthaggi	772	914	970	727	722
3996	Inverloch/Point Creek/Lance Creek	251	285	314	287	316
	Other States	202	221	252	279	360
	Unspecified	2	5	1	2	1
<b>TOTAL</b>		<b>359079</b>	<b>367995</b>	<b>383903</b>	<b>379757</b>	<b>379230</b>

Note: The postcode name description includes all areas that share the same postcode. For example, postcode 3130 has the name Blackburn+North+South/Laburnum. The '+' denotes the postcode name should be read as including the suburbs of Blackburn North, Blackburn South and Laburnum.






# VALUE OF PROPERTY STOLEN OR DAMAGED

## Value of Property Stolen Or Damaged, 2010/11

Figure 7.1	Robbery .....	98
Figure 7.2	Arson .....	98
Figure 7.3	Property Damage .....	98
Figure 7.4	Burglary (Aggravated) .....	98
Figure 7.5	Burglary (Residential) .....	99
Figure 7.6	Burglary (Other) .....	99
Figure 7.7	Deception .....	99
Figure 7.8	Handle Stolen Goods .....	99
Figure 7.9	Theft from Motor Vehicle .....	100
Figure 7.10	Theft (Shopsteal) .....	100
Figure 7.11	Theft of Motor Vehicle .....	100
Figure 7.12	Theft of Motor Vehicle (Recovered) .....	100
Figure 7.13	Theft of Bicycle .....	101
Figure 7.14	Theft (Other) .....	101



# VALUE OF PROPERTY STOLEN OR DAMAGED, 2010/11

Figure 7.1: Robbery

RANGE	NUMBER OF SUBSTANTIVE OFFENCES	TOTAL VALUE OF STOLEN ITEMS
\$1 - \$99	356	\$13,693
\$100 - \$199	215	\$28,529
\$200 - \$299	184	\$40,548
\$300 - \$399	167	\$52,707
\$400 - \$499	110	\$46,397
\$500 - \$599	131	\$67,315
\$600 - \$699	69	\$42,403
\$700 - \$799	51	\$36,047
\$800 - \$899	96	\$76,658
\$900 - \$999	57	\$50,906
>= \$1000	359	\$1,454,083
<b>TOTAL</b>	<b>1795</b>	<b>\$1,909,285</b>

Average Value: \$1,074  
Median Value: \$350

Figure 7.2: Arson

RANGE	NUMBER OF SUBSTANTIVE OFFENCES	TOTAL VALUE OF DAMAGED ITEMS
\$1 - \$999	642	\$158,891
\$1000 - \$1999	223	\$246,700
\$2000 - \$2999	211	\$432,664
\$3000 - \$3999	130	\$399,900
\$4000 - \$4999	60	\$243,900
\$5000 - \$5999	134	\$666,500
\$6000 - \$6999	44	\$259,900
\$7000 - \$7999	23	\$162,000
\$8000 - \$8999	28	\$226,200
\$9000 - \$9999	10	\$91,499
>= \$10000	425	\$38,833,921
<b>TOTAL</b>	<b>1930</b>	<b>\$41,722,075</b>

Average Value: \$22,087  
Median Value: \$2,000

Figure 7.3: Property Damage

RANGE	NUMBER OF SUBSTANTIVE OFFENCES	TOTAL VALUE OF DAMAGED ITEMS
\$1 - \$99	1849	\$84,665
\$100 - \$199	3721	\$428,256
\$200 - \$299	4854	\$1,013,462
\$300 - \$399	2768	\$841,586
\$400 - \$499	1584	\$641,630
\$500 - \$599	4053	\$2,018,903
\$600 - \$699	860	\$510,895
\$700 - \$799	388	\$265,773
\$800 - \$899	618	\$481,035
\$900 - \$999	124	\$107,770
>= \$1000	8272	\$22,870,082
<b>TOTAL</b>	<b>29091</b>	<b>\$29,264,057</b>

Average Value: \$1,022  
Median Value: \$400

Figure 7.4: Burglary (Aggravated)

RANGE	NUMBER OF SUBSTANTIVE OFFENCES	TOTAL VALUE OF STOLEN ITEMS
\$1 - \$99	102	\$5,000
\$100 - \$199	79	\$10,300
\$200 - \$299	55	\$13,034
\$300 - \$399	57	\$18,723
\$400 - \$499	42	\$18,006
\$500 - \$599	49	\$25,748
\$600 - \$699	33	\$20,755
\$700 - \$799	29	\$20,571
\$800 - \$899	28	\$23,124
\$900 - \$999	28	\$25,773
>= \$1000	452	\$2,562,982
<b>TOTAL</b>	<b>954</b>	<b>\$2,744,015</b>

Average Value: \$2,891  
Median Value: \$900

Only substantive offences with property recorded stolen or damaged are included above, where the total property value was at least \$1. The value is an indicative figure only, based on (a) the sum of the individual items' values recorded with an offence, where available. Where (a) is not available, (b) the recording member's estimate of the total value of the incident was used if the offence was the only offence in the incident. Offences that did not satisfy (a) or (b) are excluded from these figures.

# VALUE OF PROPERTY STOLEN OR DAMAGED, 2010/11

Figure 7.5: Burglary (Residential)

RANGE	NUMBER OF SUBSTANTIVE OFFENCES	TOTAL VALUE OF STOLEN ITEMS
\$1 - \$999	6309	\$2,552,816
\$1000 - \$1999	3584	\$4,959,521
\$2000 - \$2999	2375	\$5,677,195
\$3000 - \$3999	1531	\$5,084,748
\$4000 - \$4999	1030	\$4,507,442
\$5000 - \$5999	788	\$4,220,899
\$6000 - \$6999	532	\$3,397,772
\$7000 - \$7999	404	\$2,998,781
\$8000 - \$8999	376	\$3,165,596
\$9000 - \$9999	264	\$2,501,540
>= \$10000	2037	\$50,253,122
<b>TOTAL</b>	<b>19230</b>	<b>\$89,319,430</b>

Average Value: \$4,661  
Median Value: \$1,830

Figure 7.6: Burglary (Other)

RANGE	NUMBER OF SUBSTANTIVE OFFENCES	TOTAL VALUE OF STOLEN ITEMS
\$1 - \$999	4474	\$1,393,758
\$1000 - \$1999	1346	\$1,788,475
\$2000 - \$2999	811	\$1,878,273
\$3000 - \$3999	475	\$1,547,245
\$4000 - \$4999	334	\$1,457,344
\$5000 - \$5999	235	\$1,228,418
\$6000 - \$6999	161	\$1,010,444
\$7000 - \$7999	113	\$817,808
\$8000 - \$8999	120	\$970,069
\$9000 - \$9999	78	\$734,557
>= \$10000	732	\$15,627,517
<b>TOTAL</b>	<b>8879</b>	<b>\$28,453,908</b>

Average Value: \$3,263  
Median Value: \$908

Figure 7.7: Deception

RANGE	NUMBER OF SUBSTANTIVE OFFENCES	TOTAL VALUE OF STOLEN ITEMS
\$1 - \$499	1794	\$198,213
\$500 - \$999	764	\$353,399
\$1000 - \$1499	484	\$332,937
\$1500 - \$1999	229	\$311,110
\$2000 - \$2499	239	\$330,916
\$2500 - \$2999	192	\$272,838
\$3000 - \$3499	219	\$305,311
\$3500 - \$3999	115	\$190,644
\$4000 - \$4499	189	\$346,557
\$4500 - \$4999	154	\$205,070
>= \$5000	4337	\$73,547,897
<b>TOTAL</b>	<b>8716</b>	<b>\$76,394,893</b>

Average Value: \$20,833  
Median Value: \$1,000

Figure 7.8: Handle Stolen Goods

RANGE	NUMBER OF SUBSTANTIVE OFFENCES	TOTAL VALUE OF STOLEN ITEMS
\$1 - \$499	871	\$107,935
\$500 - \$999	306	\$156,684
\$1000 - \$1499	212	\$178,145
\$1500 - \$1999	136	\$181,086
\$2000 - \$2499	129	\$194,649
\$2500 - \$2999	46	\$103,492
\$3000 - \$3499	72	\$184,609
\$3500 - \$3999	43	\$122,827
\$4000 - \$4499	64	\$170,040
\$4500 - \$4999	23	\$82,289
>= \$5000	561	\$12,499,767
<b>TOTAL</b>	<b>2463</b>	<b>\$13,981,523</b>

Average Value: \$7,351  
Median Value: \$909

Only substantive offences with property recorded stolen or damaged are included above, where the total property value was at least \$1. The value is an indicative figure only, based on (a) the sum of the individual items' values recorded with an offence, where available. Where (a) is not available, (b) the recording member's estimate of the total value of the incident was used if the offence was the only offence in the incident. Offences that did not satisfy (a) or (b) are excluded from these figures.

# VALUE OF PROPERTY STOLEN OR DAMAGED, 2010/11

Figure 7.9: Theft from Motor Vehicle

RANGE	NUMBER OF SUBSTANTIVE OFFENCES	TOTAL VALUE OF STOLEN ITEMS
\$1 - \$99	11958	\$478,215
\$100 - \$199	3330	\$425,361
\$200 - \$299	2787	\$633,806
\$300 - \$399	2380	\$771,671
\$400 - \$499	1780	\$754,024
\$500 - \$599	1627	\$846,015
\$600 - \$699	1146	\$718,508
\$700 - \$799	846	\$613,652
\$800 - \$899	827	\$678,158
\$900 - \$999	608	\$557,650
>= \$1000	8147	\$21,983,700
<b>TOTAL</b>	<b>35436</b>	<b>\$28,460,760</b>

Average Value: \$805  
Median Value: \$263

Figure 7.10: Theft (Shopsteal)

RANGE	NUMBER OF SUBSTANTIVE OFFENCES	TOTAL VALUE OF STOLEN ITEMS
\$1 - \$9	1617	\$8,355
\$10 - \$19	1450	\$19,780
\$20 - \$29	1184	\$27,649
\$30 - \$39	1106	\$37,009
\$40 - \$49	831	\$35,261
\$50 - \$59	808	\$42,069
\$60 - \$69	591	\$35,958
\$70 - \$79	438	\$31,594
\$80 - \$89	468	\$37,760
\$90 - \$99	381	\$35,151
>= \$100	6600	\$4,591,891
<b>TOTAL</b>	<b>15474</b>	<b>\$4,902,477</b>

Average Value: \$326  
Median Value: \$70

Figure 7.11: Theft of Motor Vehicle

RANGE	NUMBER OF SUBSTANTIVE OFFENCES	TOTAL VALUE OF STOLEN ITEMS
\$1 - \$999	630	\$288,687
\$1000 - \$1999	1493	\$1,832,109
\$2000 - \$2999	1759	\$3,729,774
\$3000 - \$3999	1279	\$3,969,723
\$4000 - \$4999	731	\$3,002,659
\$5000 - \$5999	1072	\$5,390,355
\$6000 - \$6999	414	\$2,521,667
\$7000 - \$7999	276	\$1,953,070
\$8000 - \$8999	382	\$3,038,954
\$9000 - \$9999	125	\$1,136,590
>= \$10000	3095	\$80,509,561
<b>TOTAL</b>	<b>11256</b>	<b>\$107,373,149</b>

Average Value: \$9,549  
Median Value: \$4,000

Figure 7.12: Theft of Motor Vehicle (Recovered)

RANGE	NUMBER OF SUBSTANTIVE OFFENCES	TOTAL VALUE OF STOLEN ITEMS
\$1 - \$999	440	\$201,337
\$1000 - \$1999	1088	\$1,342,475
\$2000 - \$2999	1290	\$2,736,205
\$3000 - \$3999	938	\$2,905,413
\$4000 - \$4999	526	\$2,159,044
\$5000 - \$5999	791	\$3,976,385
\$6000 - \$6999	280	\$1,703,749
\$7000 - \$7999	206	\$1,457,540
\$8000 - \$8999	259	\$2,048,104
\$9000 - \$9999	87	\$788,640
>= \$10000	2178	\$56,178,027
<b>TOTAL</b>	<b>8083</b>	<b>\$75,496,919</b>

Average Value: \$9,349  
Median Value: \$4,000

Only substantive offences with property recorded stolen or damaged are included above, where the total property value was at least \$1. The value is an indicative figure only, based on (a) the sum of the individual items' values recorded with an offence, where available. Where (a) is not available, (b) the recording member's estimate of the total value of the incident was used if the offence was the only offence in the incident. Offences that did not satisfy (a) or (b) are excluded from these figures.

# VALUE OF PROPERTY STOLEN OR DAMAGED, 2010/11

Figure 7.13: Theft of Bicycle

RANGE	NUMBER OF SUBSTANTIVE OFFENCES	TOTAL VALUE OF STOLEN ITEMS
\$1 - \$99	289	\$15,029
\$100 - \$199	366	\$46,392
\$200 - \$299	305	\$67,363
\$300 - \$399	294	\$94,294
\$400 - \$499	290	\$120,547
\$500 - \$599	352	\$179,218
\$600 - \$699	247	\$151,598
\$700 - \$799	163	\$116,968
\$800 - \$899	164	\$130,566
\$900 - \$999	97	\$88,954
>= \$1000	1043	\$2,234,984
<b>TOTAL</b>	<b>3610</b>	<b>\$3,245,913</b>

Average Value: \$905  
 Median Value: \$500


Figure 7.13: Theft (Other)

RANGE	NUMBER OF SUBSTANTIVE OFFENCES	TOTAL VALUE OF STOLEN ITEMS
\$1 - \$99	9906	\$500,315
\$100 - \$199	4263	\$545,433
\$200 - \$299	2926	\$653,084
\$300 - \$399	2674	\$687,148
\$400 - \$499	1635	\$682,282
\$500 - \$599	2149	\$1,096,684
\$600 - \$699	1349	\$827,314
\$700 - \$799	1185	\$812,522
\$800 - \$899	1964	\$1,589,190
\$900 - \$999	1084	\$920,687
>= \$1000	13127	\$85,916,321
<b>TOTAL</b>	<b>42262</b>	<b>\$94,230,981</b>

Average Value: \$2,363  
 Median Value: \$415

Only substantive offences with property recorded stolen or damaged are included above, where the total property value was at least \$1. The value is an indicative figure only, based on (a) the sum of the individual items' values recorded with an offence, where available. Where (a) is not available, (b) the recording member's estimate of the total value of the incident was used if the offence was the only offence in the incident. Offences that did not satisfy (a) or (b) are excluded from these figures.





Temporal Trends In Recorded Crime, 2010/11

Figure 8.1	Homicide .....	104
Figure 8.2	Rape .....	104
Figure 8.3	Sex (non - Rape) .....	105
Figure 8.4	Robbery .....	105
Figure 8.5	Assault .....	106
Figure 8.6	Abduction / Kidnap .....	106
Figure 8.7	Arson .....	107
Figure 8.8	Property Damage .....	107
Figure 8.9	Burglary (Aggravated) .....	108
Figure 8.10	Burglary (Residential) .....	108
Figure 8.11	Burglary (Other) .....	109
Figure 8.12	Deception .....	109
Figure 8.13	Handle Stolen Goods .....	110
Figure 8.14	Theft from Motor Vehicle .....	110
Figure 8.15	Theft (Shopsteal) .....	111
Figure 8.16	Theft of Motor Vehicle .....	111
Figure 8.17	Theft (Bicycle) .....	112
Figure 8.18	Theft (Other) .....	112



# TEMPORAL TRENDS IN RECORDED CRIME, 2010/11

Figure 8.1: Homicide

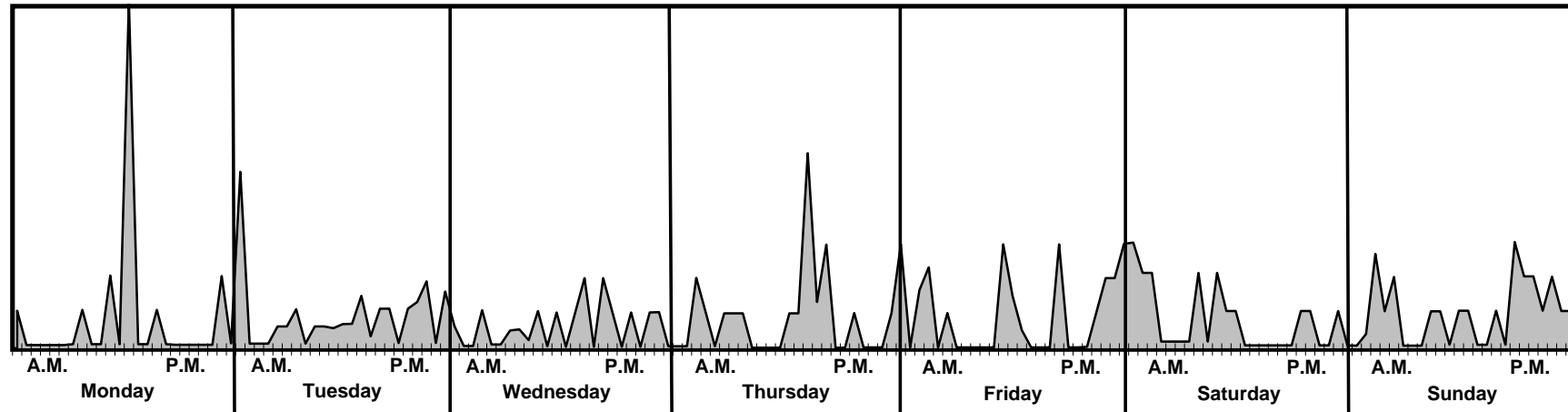
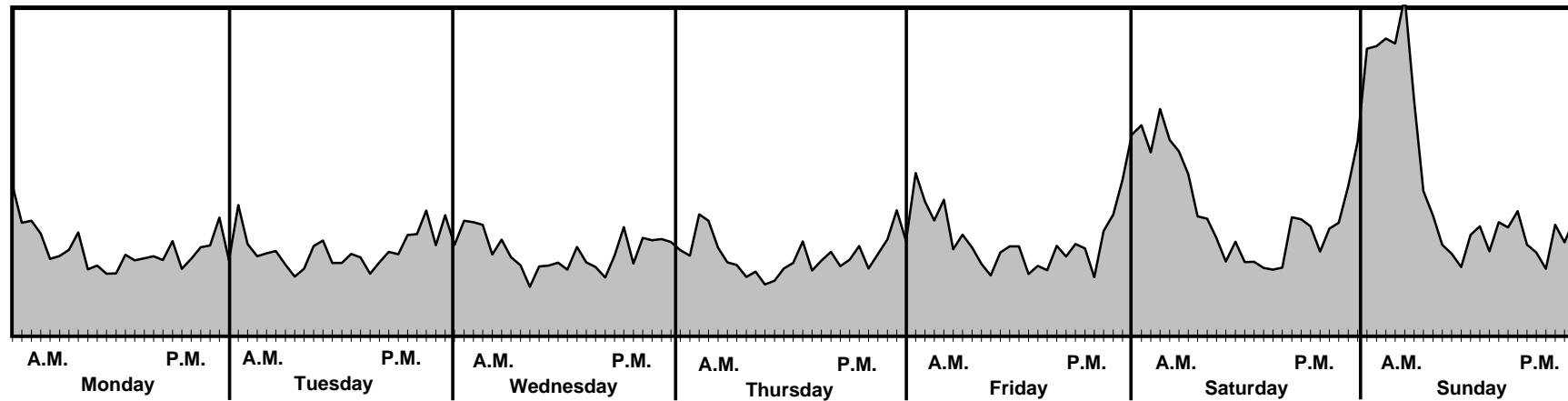


Figure 8.2: Rape



# TEMPORAL TRENDS IN RECORDED CRIME, 2010/11

Figure 8.3: Sex (non - Rape)

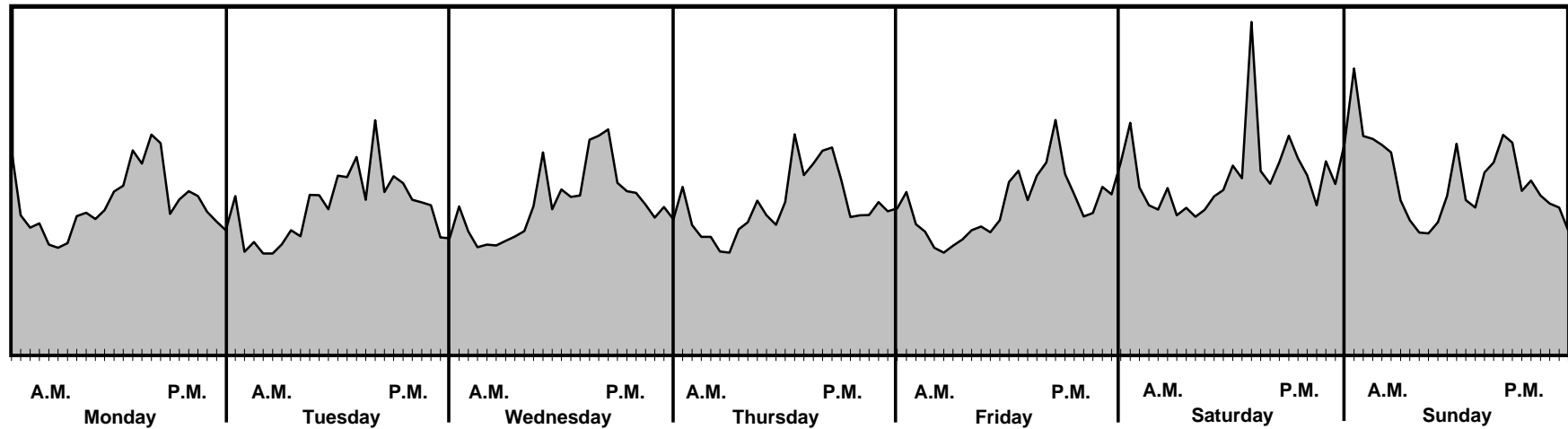
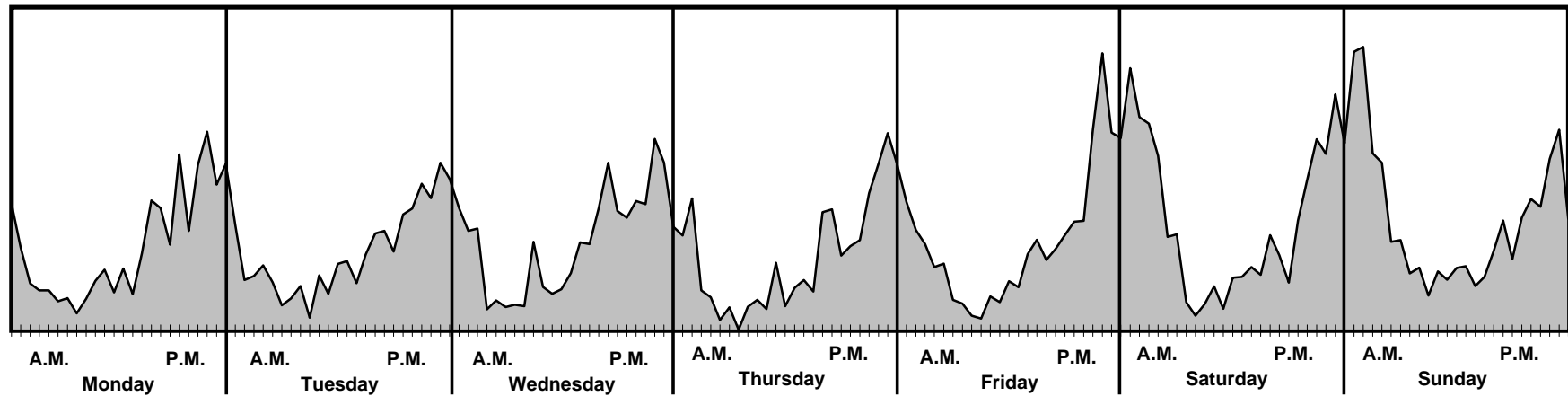


Figure 8.4: Robbery



# TEMPORAL TRENDS IN RECORDED CRIME, 2010/11

Figure 8.5: Assault

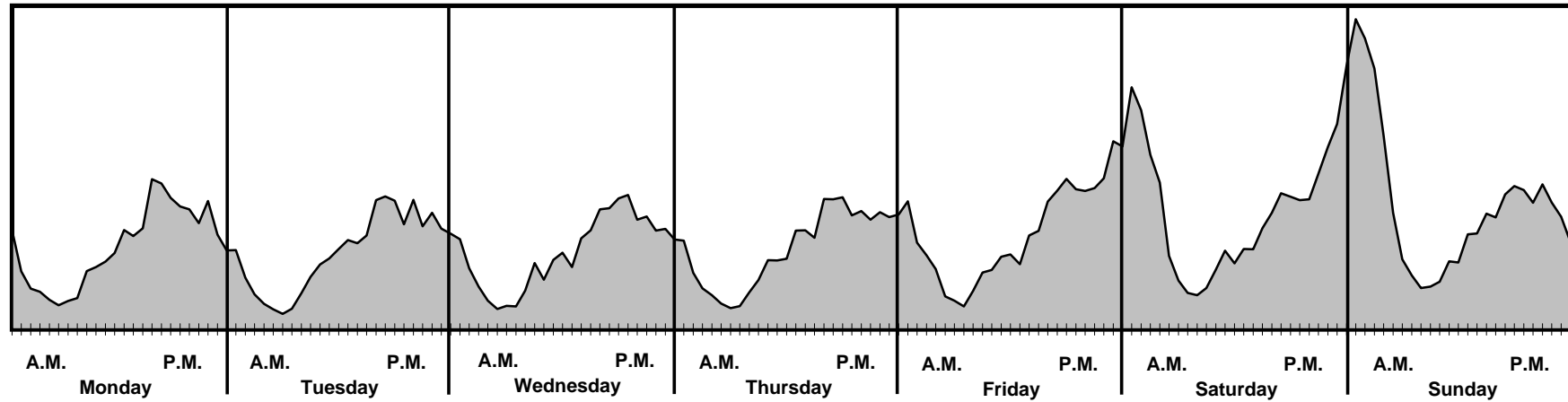
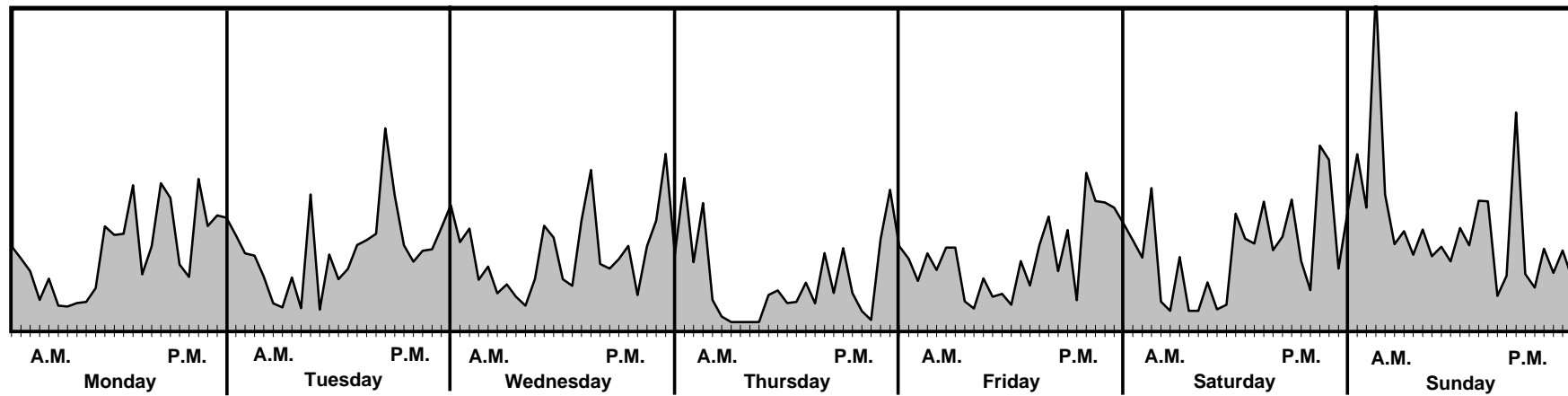


Figure 8.6: Abduction / Kidnap



# TEMPORAL TRENDS IN RECORDED CRIME, 2010/11

Figure 8.7: Arson

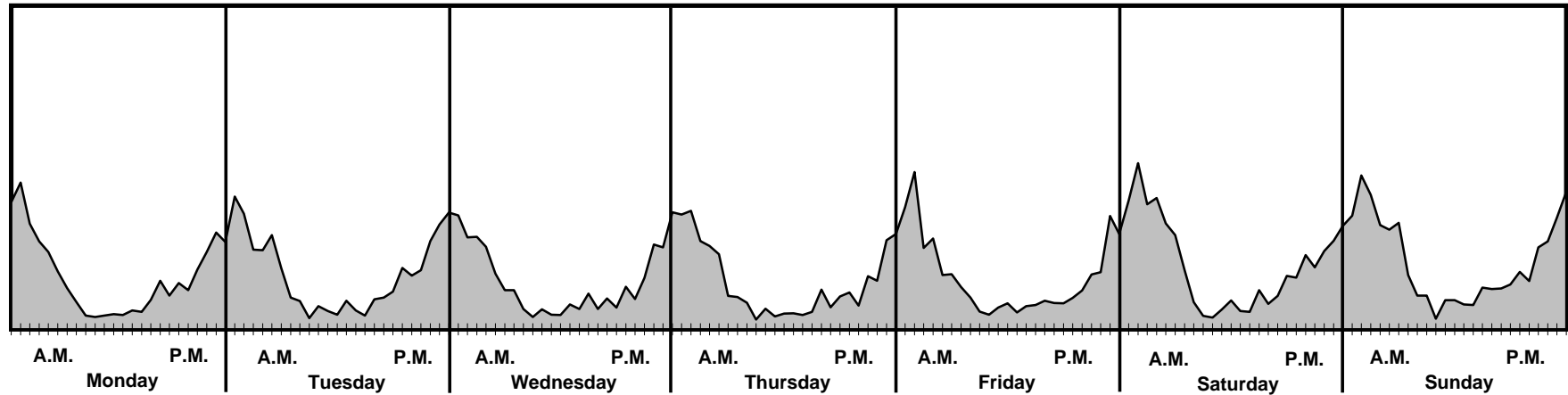
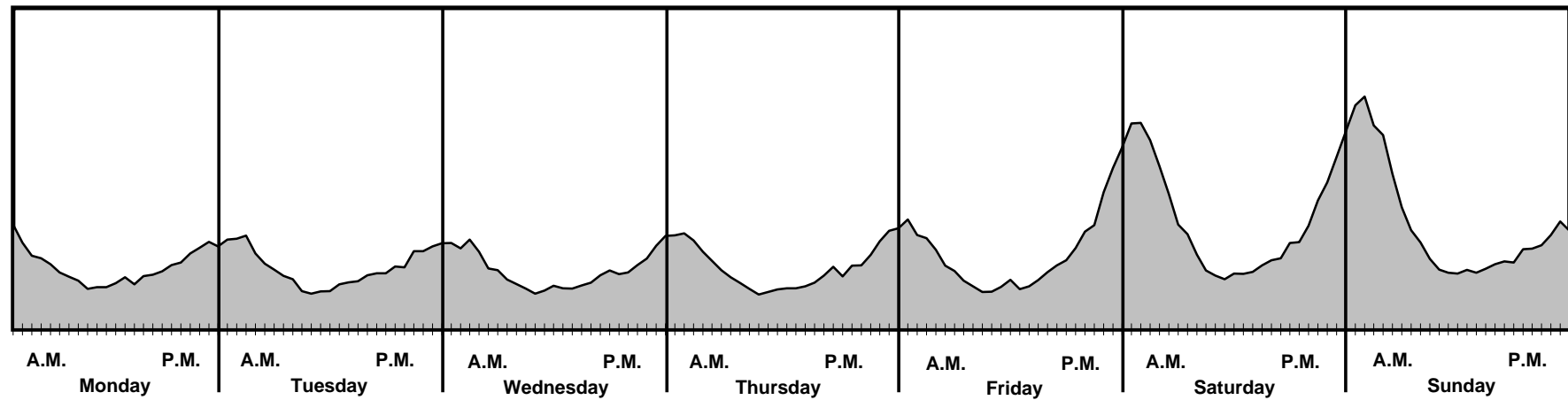


Figure 8.8: Property Damage



# TEMPORAL TRENDS IN RECORDED CRIME, 2010/11

Figure 8.9: Burglary (Aggravated)

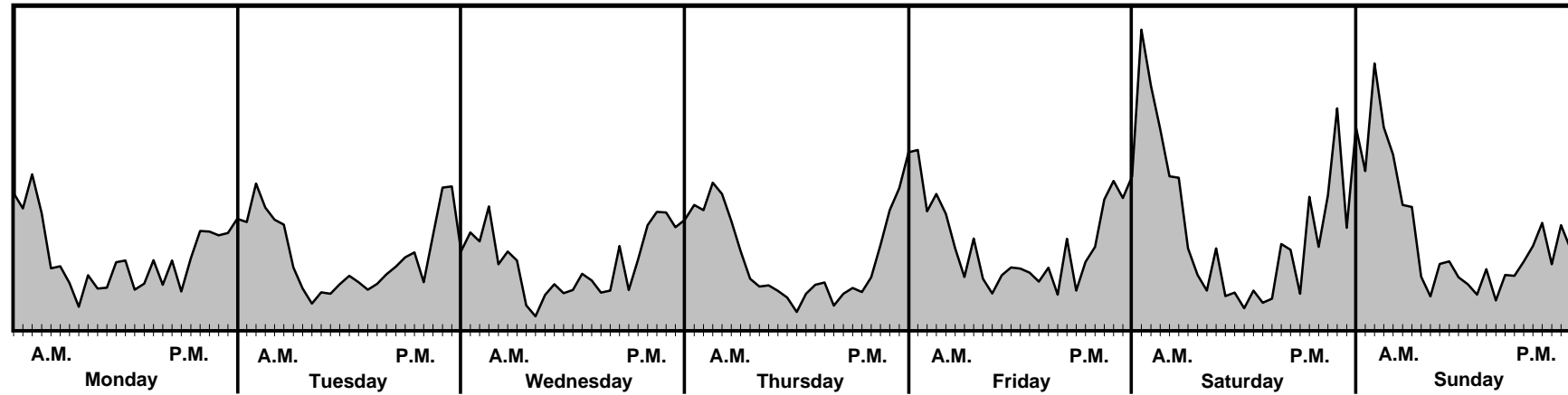
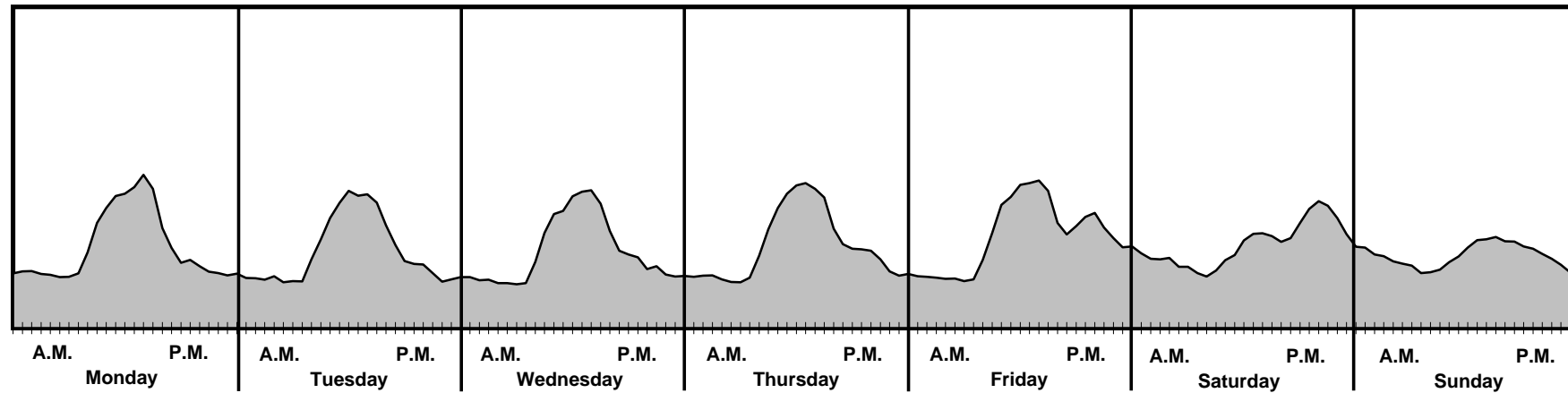


Figure 8.10: Burglary (Residential)



# TEMPORAL TRENDS IN RECORDED CRIME, 2010/11

Figure 8.11: Burglary (Other)

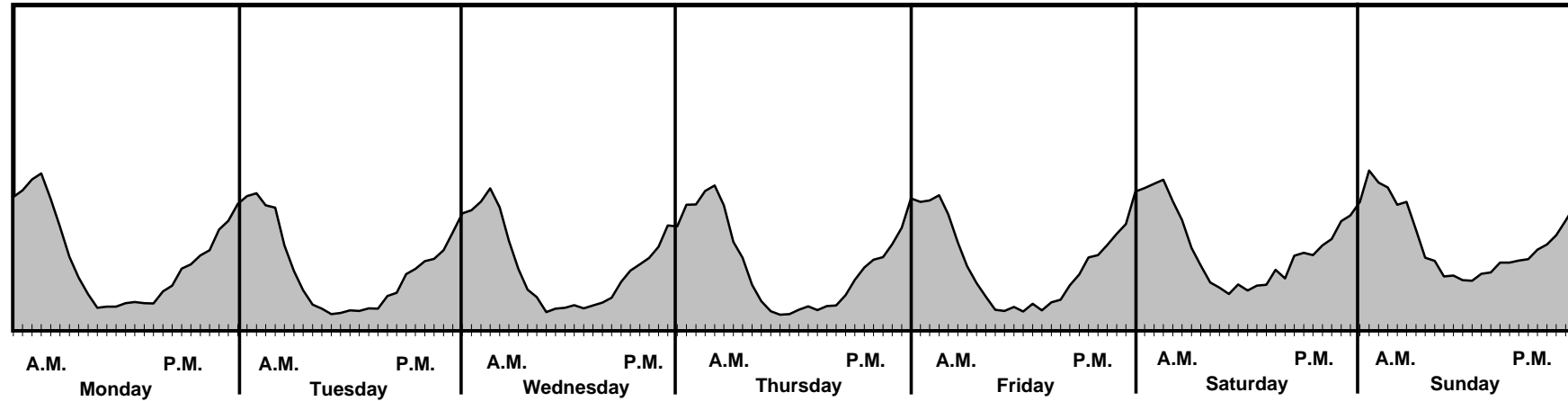
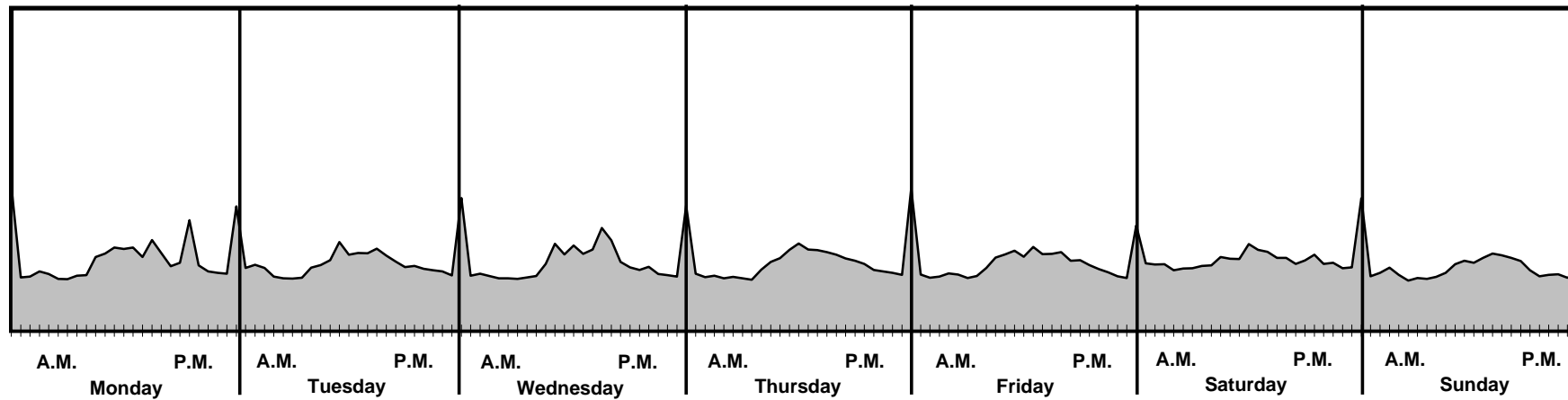


Figure 8.12: Deception



# TEMPORAL TRENDS IN RECORDED CRIME, 2010/11

Figure 8.13: Handle Stolen Goods

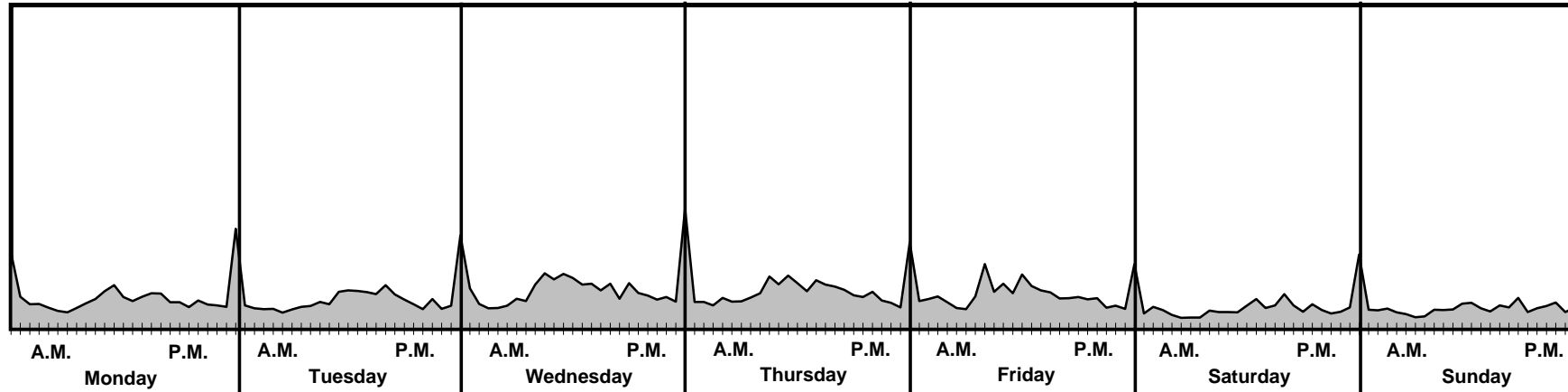
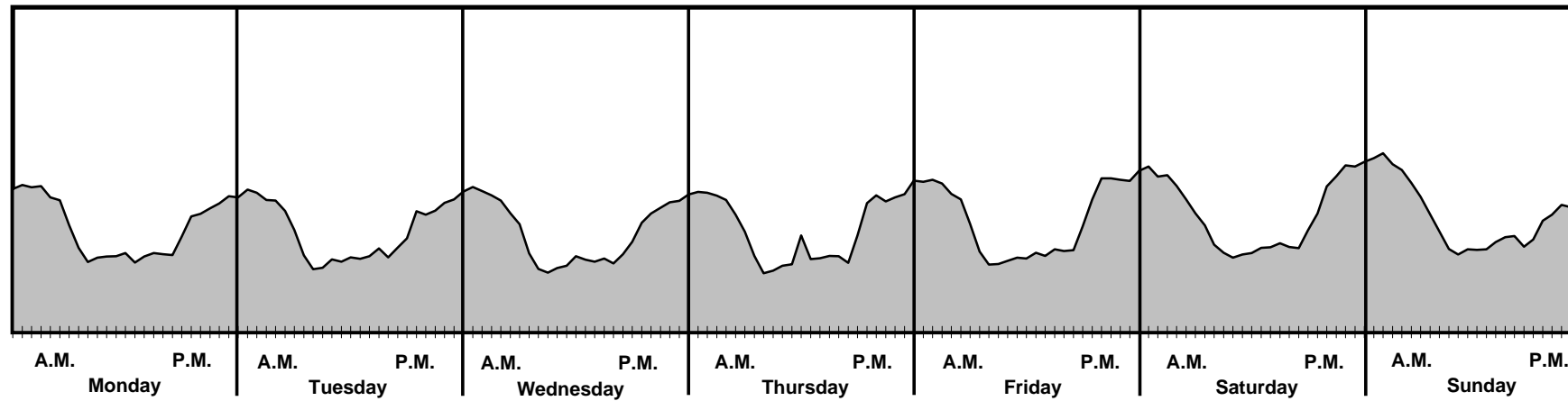


Figure 8.14: Theft from Motor Vehicle



# TEMPORAL TRENDS IN RECORDED CRIME, 2010/11

Figure 8.15: Theft (Shopsteal)

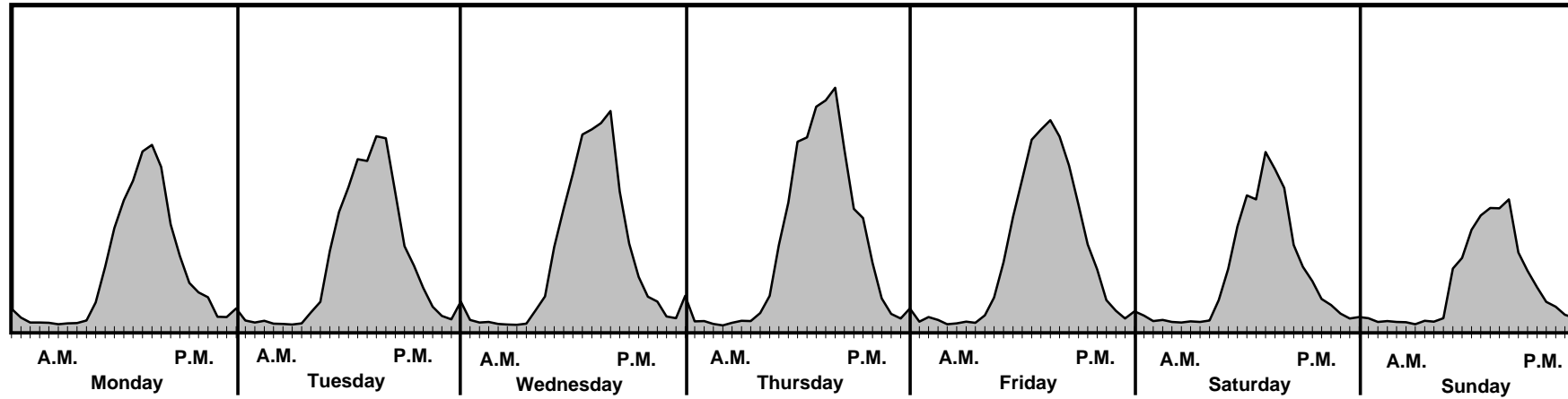
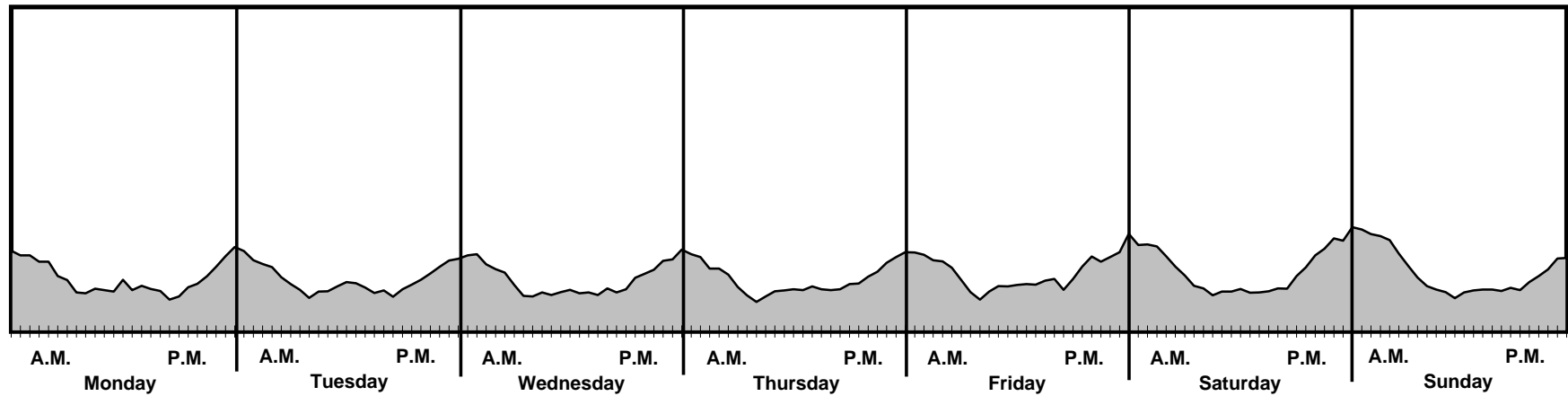


Figure 8.16: Theft of Motor Vehicle





# TEMPORAL TRENDS IN RECORDED CRIME, 2010/11

Figure 8.17: Theft (Bicycle)

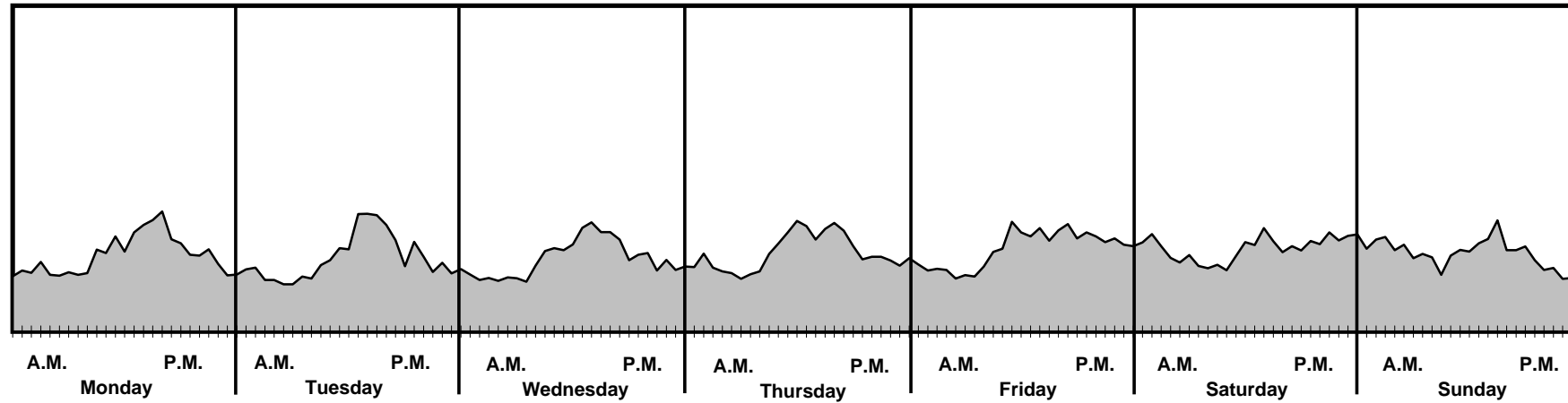
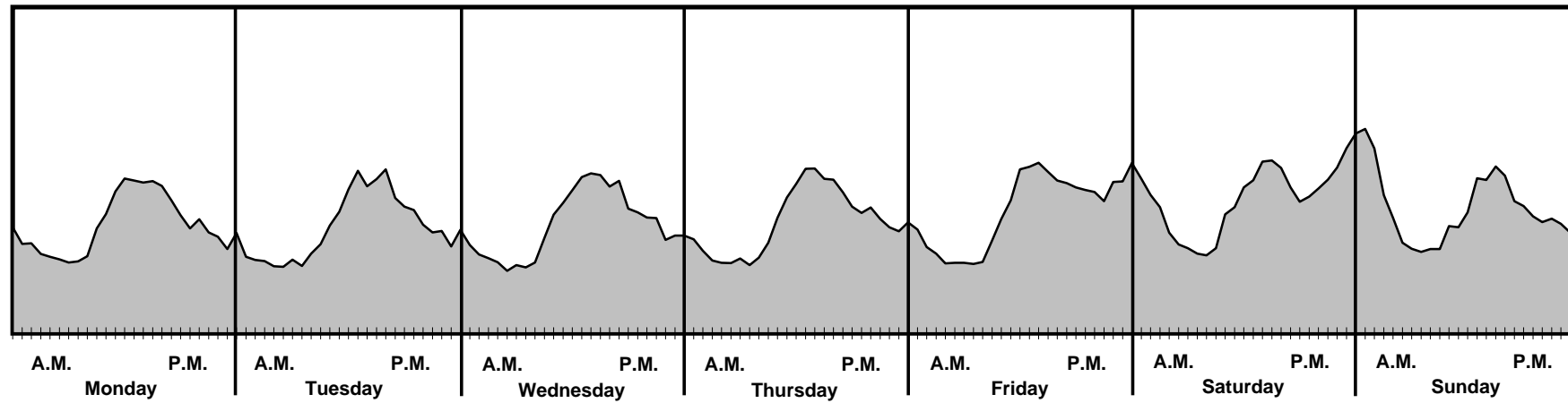



Figure 8.18: Theft (Other)



# PROFILE OF SELECTED OFFENCE CATEGORIES

Table 9.1	Offences Recorded By Type Of Location, 2010/11 .....	114
	Offences Recorded By Selected Offence Category, 2010/11	
Table 9.2	Association Of Victim To Offender .....	116
Table 9.3	Type Of Weapon Used / Threatened / Displayed .....	116
Table 9.4	Level Of Injury Sustained .....	117
	Offence Recorded - Burglary, 2010/11	
Table 9.5	Point Of Entry To Building .....	118
Table 9.6	Method Of Entry To Building .....	118
Table 9.7	Type Of Tools Used To Enter Building .....	119
Table 9.8	Type Of Property Stolen From Building .....	119
	Offences Recorded - Theft From / Of Motor Vehicle, 2010/11	
Table 9.9	Point Of Entry To Motor Vehicle .....	120
Table 9.10	Method Of Entry To Motor Vehicle .....	120
Table 9.11	Offence Degree .....	121
Table 9.12	Motor Vehicle Security .....	121
Table 9.13	Recovery Rate .....	122
Table 9.14	No. of Days To Recover Vehicle .....	122
Table 9.15	Recorded Motor Vehicle Thefts By Year And Make Of Vehicle, 2010/11 .....	123
Table 9.16	Recorded Motor Vehicle Thefts By Type Of Location, 2010/11 .....	124
	Offences Recorded - Homicide, 2010/11	
Table 9.17	Type Of Offence Degree .....	125
Table 9.18	Type Of Weapon Used .....	126
Table 9.19	Location Where Offence Occurred .....	126



# OFFENCES RECORDED BY TYPE OF LOCATION, 2010/11

Table 9.1

	Residential Private	Residential Non-Private	Residential Other	Educational	Health	Religious	Public Transport	Other Transport	Justice	Open Space	Street/ Footpath	Other Community Location
<b>Crime Against The Person</b>												
Homicide	53	1	4	0	1	0	0	1	0	3	76	0
Rape	1142	74	42	27	20	3	14	37	9	115	103	2
Sex (non-Rape)	2912	108	119	146	38	67	193	92	25	349	549	7
Robbery	110	20	28	16	1	1	368	97	1	166	1507	1
Assault	14109	778	1298	589	315	28	1284	941	1183	680	9948	36
Abduction/Kidnap	242	13	9	3	1	0	14	12	3	16	101	0
<i>Sub-Total</i>	<i>18568</i>	<i>994</i>	<i>1500</i>	<i>781</i>	<i>376</i>	<i>99</i>	<i>1873</i>	<i>1180</i>	<i>1221</i>	<i>1329</i>	<i>12284</i>	<i>46</i>
<b>Crime Against Property</b>												
Arson	483	24	372	128	9	8	35	229	31	433	623	10
Property Damage	12866	516	7253	1742	434	220	1361	2557	346	802	9521	185
Burglary (Aggravated)	1968	61	44	1	4	1	0	1	2	0	9	0
Burglary (Residential)	21930	765	4836	n/a	n/a	n/a	n/a	n/a	n/a	n/a	n/a	n/a
Burglary (Other)	n/a	n/a	n/a	1765	463	297	29	57	18	189	20	120
Deception	2411	288	399	105	181	4	222	91	224	14	734	4
Handle Stolen Goods	1205	43	78	36	4	0	89	151	24	24	1291	0
Theft From Motor Vehicle	3543	148	11961	162	95	47	963	6320	3	474	12998	56
Theft (Shopsteal)	4	14	0	2	13	0	8	14	3	3	50	1
Theft Of Motor Vehicle	235	11	3498	37	20	3	660	896	1	64	6346	1
Theft Of Bicycle	638	27	1383	245	30	6	294	223	2	96	607	9
Theft (Other)	5814	963	5830	1683	840	197	1198	697	65	1176	2572	216
<i>Sub-Total</i>	<i>51097</i>	<i>2860</i>	<i>35654</i>	<i>5906</i>	<i>2093</i>	<i>783</i>	<i>4859</i>	<i>11236</i>	<i>719</i>	<i>3275</i>	<i>34771</i>	<i>602</i>
<b>Drugs</b>												
Drug (Cult., Manuf., Traff.)	2025	43	150	4	0	0	23	110	12	35	884	2
Drug (Possess, Use)	2227	108	81	55	91	2	390	949	331	231	3946	2
<i>Sub-Total</i>	<i>4252</i>	<i>151</i>	<i>231</i>	<i>59</i>	<i>91</i>	<i>2</i>	<i>413</i>	<i>1059</i>	<i>343</i>	<i>266</i>	<i>4830</i>	<i>4</i>
<b>Other Crime</b>												
Going Equipped To Steal	18	1	8	3	1	0	17	20	0	2	153	1
Justice Procedures	6920	106	338	104	44	13	148	128	5811	98	2198	6
Regulated Public Order	233	25	21	15	0	0	76	31	6	67	355	0
Weapons / Explosives	1718	45	125	49	15	0	296	288	146	136	2286	1
Harassment	1457	18	55	25	25	2	22	17	32	19	262	0
Behaviour In Public	97	61	49	24	33	5	214	285	101	151	4200	3
Other	1100	128	253	283	44	7	482	119	55	104	919	2
<i>Sub-Total</i>	<i>11543</i>	<i>384</i>	<i>849</i>	<i>503</i>	<i>162</i>	<i>27</i>	<i>1255</i>	<i>888</i>	<i>6151</i>	<i>577</i>	<i>10373</i>	<i>13</i>
<b>TOTAL</b>	<b>85460</b>	<b>4389</b>	<b>38234</b>	<b>7249</b>	<b>2722</b>	<b>911</b>	<b>8400</b>	<b>14363</b>	<b>8434</b>	<b>5447</b>	<b>62258</b>	<b>665</b>

# OFFENCES RECORDED BY TYPE OF LOCATION, 2010/11

Table 9.1: (Continued)

	Administrative/ Professional	Financial	Retail	Wholesale	Warehouse / Storage	Manufacturing	Agricultural	Licensed Premises	Sports/ Recreational	Other Location	Unspecified	Total
<b>Crime Against The Person</b>												
Homicide	1	0	1	0	0	2	0	1	2	1	5	152
Rape	11	0	24	0	0	3	1	18	9	19	153	1826
Sex (non-Rape)	17	1	225	0	5	7	6	41	129	62	637	5735
Robbery	6	18	723	0	0	3	0	55	26	26	174	3347
Assault	215	18	2253	3	24	126	36	1484	506	317	791	36962
Abduction/Kidnap	5	0	28	0	0	4	0	5	7	9	17	489
<i>Sub-Total</i>	<i>255</i>	<i>37</i>	<i>3254</i>	<i>3</i>	<i>29</i>	<i>145</i>	<i>43</i>	<i>1604</i>	<i>679</i>	<i>434</i>	<i>1777</i>	<i>48511</i>
<b>Crime Against Property</b>												
Arson	28	4	97	1	4	48	16	2	85	23	197	2890
Property Damage	1219	155	4896	34	146	447	164	421	665	673	1479	48102
Burglary (Aggravated)	7	0	33	0	1	5	0	5	1	1	7	2151
Burglary (Residential)	n/a	n/a	n/a	n/a	n/a	n/a	n/a	n/a	n/a	n/a	n/a	27531
Burglary (Other)	1658	16	5492	81	490	1060	189	377	1145	1008	444	14918
Deception	1797	1176	6713	14	16	620	3	154	65	759	3622	19616
Handle Stolen Goods	21	17	462	0	6	39	8	19	19	155	1925	5616
Theft From Motor Vehicle	121	3	968	15	110	310	74	105	346	358	5480	44660
Theft (Shopsteal)	31	2	18479	19	25	6	2	559	20	21	1137	20413
Theft Of Motor Vehicle	348	0	775	0	12	32	17	111	64	489	750	14370
Theft Of Bicycle	28	1	177	1	2	2	2	16	59	29	148	4025
Theft (Other)	1181	404	15038	83	346	623	677	2585	1669	1340	2928	48125
<i>Sub-Total</i>	<i>6439</i>	<i>1778</i>	<i>53130</i>	<i>248</i>	<i>1158</i>	<i>3192</i>	<i>1152</i>	<i>4354</i>	<i>4138</i>	<i>4856</i>	<i>18117</i>	<i>252417</i>
<b>Drugs</b>												
Drug (Cult., Manuf., Traff.)	13	0	72	0	1	17	12	19	17	37	677	4153
Drug (Possess, Use)	4	1	276	1	4	26	0	80	141	203	1487	10636
<i>Sub-Total</i>	<i>17</i>	<i>1</i>	<i>348</i>	<i>1</i>	<i>5</i>	<i>43</i>	<i>12</i>	<i>99</i>	<i>158</i>	<i>240</i>	<i>2164</i>	<i>14789</i>
<b>Other Crime</b>												
Going Equipped to Steal	0	0	37	0	0	2	0	0	0	10	124	397
Justice Procedures	121	3	396	0	2	8	0	99	56	327	2837	19763
Regulated Public Order	12	0	42	0	1	3	4	144	36	21	199	1291
Weapons / Explosives	20	4	285	0	6	9	18	59	35	66	1245	6852
Harassment	63	2	113	1	0	4	1	4	16	137	622	2897
Behaviour In Public	22	5	347	0	0	1	1	205	111	77	858	6850
Other	59	13	460	0	9	19	44	207	85	126	794	5312
<i>Sub-Total</i>	<i>297</i>	<i>27</i>	<i>1680</i>	<i>1</i>	<i>18</i>	<i>46</i>	<i>68</i>	<i>718</i>	<i>339</i>	<i>764</i>	<i>6679</i>	<i>43362</i>
<b>TOTAL</b>	<b>7008</b>	<b>1843</b>	<b>58412</b>	<b>253</b>	<b>1210</b>	<b>3426</b>	<b>1275</b>	<b>6775</b>	<b>5314</b>	<b>6294</b>	<b>28737</b>	<b>359079</b>

# OFFENCES RECORDED BY SELECTED OFFENCE CATEGORY, 2010/11

**Table 9.2: Association of Victim to Offender**

	Homicide	Rape	Sex (non-Rape)	Robbery	Assault	Abduction / Kidnap	Burglary (Aggravated)	Total	Percentage
Parent / Child	11	11	293	4	1546	7	11	1883	6.1
Step Parent / Child	0	60	529	0	276	11	2	878	2.8
Spouse	5	40	13	1	1265	20	5	1349	4.4
Defacto	4	35	23	3	1658	24	5	1752	5.7
Former Spouse or Defacto	4	61	16	1	1355	32	54	1523	4.9
Sibling	2	16	224	0	491	3	1	737	2.4
Other Lineal Relationship	3	69	461	4	583	9	22	1151	3.7
Boyfriend / Girlfriend	2	59	92	1	835	36	7	1032	3.3
Employer / Employee	0	21	70	0	155	10	3	259	0.8
Co - Resident	0	22	61	1	416	4	8	512	1.7
Acquaintance	22	230	578	67	2345	52	113	3407	11.0
Neighbour	0	7	60	4	619	2	22	714	2.3
Former Boyfriend / Girlfriend	0	29	23	0	397	19	30	498	1.6
Gay/Lesbian Relationship	1	0	0	0	23	0	1	25	0.1
No Relationship	43	112	578	624	6278	65	219	7919	25.6
Other Known	5	140	651	47	2568	25	59	3495	11.3
Unspecified	16	36	229	677	2457	41	310	3766	12.2
<b>TOTAL</b>	<b>118</b>	<b>948</b>	<b>3901</b>	<b>1434</b>	<b>23267</b>	<b>360</b>	<b>872</b>	<b>30900</b>	<b>100.0</b>

Note: The above table is based on alleged offenders having been processed for an offence recorded during 2010/11.

**Table 9.3: Type of Weapon Used / Threatened / Displayed**

	Homicide	Rape	Robbery	Assault	Abduction / Kidnap	Burglary (Aggravated)	Total	Percentage
Rifle	2	2	10	45	2	2	63	1.1
Air Rifle / Gun	0	0	3	8	1	2	14	0.2
Shotgun	2	1	28	37	2	11	81	1.4
Handgun	7	4	108	86	6	10	221	3.9
Machine Gun	0	0	1	1	0	0	2	0.0
Sawn Off Firearm	1	0	24	22	0	4	51	0.9
Imitation Firearm	0	0	8	30	1	1	40	0.7
Other Firearm	0	0	16	41	3	4	64	1.1
Knife	31	22	657	1068	33	88	1899	33.2
Axe / Tomahawk	1	0	17	43	0	8	69	1.2
Bat / Bar / Club	0	3	78	460	11	59	611	10.7
Knuckleduster / Numchucks	0	0	6	18	0	0	24	0.4
Bottle / Glass	0	0	59	474	3	10	546	9.6
Vehicle	21	0	2	286	2	1	312	5.5
Syringe	0	3	57	21	1	1	83	1.5
Other Weapon	3	8	160	1056	9	33	1269	22.2
Other edged Weapon	1	1	96	247	10	10	365	6.4
<b>TOTAL</b>	<b>69</b>	<b>44</b>	<b>1330</b>	<b>3943</b>	<b>84</b>	<b>244</b>	<b>5714</b>	<b>100.0</b>

Note: The above table is restricted to include offences where multiple weapons may be used, threatened and/or displayed during the course of the offence and recorded as such.  
The total for each offence category may not coincide with the actual total number of offences recorded.

## OFFENCES RECORDED BY SELECTED OFFENCE CATEGORY, 2010/11

Table 9.4: Level of Injury Sustained

	Homicide	Rape	Robbery	Assault	Abduction / Kidnap	Burglary (Aggravated)	Total	Percentage
No Visible Injuries	2	339	1097	8790	100	116	10444	20.3
Emotional Trauma	10	899	911	5864	148	155	7987	15.5
Red Marks	8	109	482	7385	82	126	8192	15.9
Bruising	13	168	443	7271	81	136	8112	15.8
Swelling	8	56	432	6273	56	107	6932	13.5
Lacerations (Minor)	3	82	471	5804	46	105	6511	12.7
Lacerations (Severe)	19	2	66	945	5	35	1072	2.1
Fractures	5	3	48	1089	13	22	1180	2.3
Internal Injuries	13	35	13	344	5	5	415	0.8
Unconscious	9	3	24	501	4	11	552	1.1
<b>TOTAL</b>	<b>90</b>	<b>1696</b>	<b>3987</b>	<b>44266</b>	<b>540</b>	<b>818</b>	<b>51397</b>	<b>100.0</b>

Note: The above table is restricted to include offences where multiple injuries may have been sustained during the course of an offence and recorded as such.  
 The total for each offence category may not coincide with the actual total number of offences recorded.  
 'Level of Injury' refers to the level of injury sustained as perceived by the officer at the time of completing the crime report.

# OFFENCES RECORDED - BURGLARY, 2010/11

Table 9.5: Point of Entry to Building

	Burglary (Aggravated)	Burglary (Residential)	Burglary (Other)	Total	Percentage
Back	493	7940	2480	10913	18.3
Front	370	4832	4440	9642	16.2
Side	137	4210	1512	5859	9.8
Window	332	8737	3026	12095	20.3
Door	797	11126	7118	19041	31.9
Roof / Ceiling	5	192	367	564	0.9
Floor	16	403	200	619	1.0
High Level	15	194	147	356	0.6
Other	11	303	260	574	1.0
<b>TOTAL</b>	<b>2176</b>	<b>37937</b>	<b>19550</b>	<b>59663</b>	<b>100.0</b>

Note: The above table is restricted to include offences where there might have been multiple points of entry to a building during the course of the offence and recorded as such.  
The total for each offence category may not coincide with the actual total number of offences recorded.

Table 9.6: Method of Entry to Building

	Burglary (Aggravated)	Burglary (Residential)	Burglary (Other)	Total	Percentage
Force / Broke Door	208	6477	5396	12081	28.9
Force / Broke Window	209	7446	3513	11168	26.7
Cut Hole	8	115	362	485	1.2
Cut / Broke Lock	7	636	852	1495	3.6
Cut / Remove Flywire	121	2227	186	2534	6.1
Remove Louvre / Window	12	357	211	580	1.4
Remove Roof Tile / Iron	4	176	231	411	1.0
Unscrew Hinges	1	33	40	74	0.2
Unlocked / Open Window	126	1461	235	1822	4.4
Unlocked / Open Door	530	3427	858	4815	11.5
Key Used	19	324	148	491	1.2
Lock Manipulated	11	363	298	672	1.6
Tape Used	0	2	5	7	0.0
Invited In	5	32	42	79	0.2
No Sign Forced Entry	237	3159	996	4392	10.5
Other	19	319	358	696	1.7
<b>TOTAL</b>	<b>1517</b>	<b>26554</b>	<b>13731</b>	<b>41802</b>	<b>100.0</b>

Note: The above table is restricted to include offences where there might have been multiple methods of entry to a building during the course of the offence and recorded as such.  
The total for each offence category may not coincide with the actual total number of offences recorded.

# OFFENCES RECORDED - BURGLARY, 2010/11

Table 9.7: Type of Tools Used to Enter Building

	Burglary (Aggravated)	Burglary (Residential)	Burglary (Other)	Total	Percentage
Bolt / Tin Cutters	5	315	731	1051	9.2
Glass Cutters	2	14	4	20	0.2
Stillsons / Multi-Grips	3	67	33	103	0.9
Oxy / Explosives	0	10	17	27	0.2
Brick / Rock / Missile	8	496	754	1258	11.0
Coat Hanger / Nylon Tape	2	8	14	24	0.2
Key Used	13	149	130	292	2.5
Jemmy / Lever / Screwdriver	105	5077	3210	8392	73.2
Vehicle	2	89	135	226	2.0
Ladder	2	39	32	73	0.6
<b>TOTAL</b>	<b>142</b>	<b>6264</b>	<b>5060</b>	<b>11466</b>	<b>100.0</b>

Note: The above table is restricted to include offences where multiple tools have been used to gain entry to a building and recorded as such.  
The total for each offence category may not coincide with the actual total number of offences recorded.

Table 9.8: Type of Property Stolen from Building

	Burglary (Aggravated)	Burglary (Residential)	Burglary (Other)	Total	Percentage
Cash	361	4236	3199	7796	29.4
TV / VCR	44	2122	246	2412	9.1
Home Audio Equipment	46	1330	170	1546	5.8
Power Tools	4	1451	647	2102	7.9
Household Electrical	32	1806	241	2079	7.8
Jewellery	77	4507	79	4663	17.6
Clothing	17	417	103	537	2.0
Computer Equipment	97	2948	886	3931	14.8
Prescription Drugs	12	160	120	292	1.1
Handbag / Purse	264	667	204	1135	4.3
<b>TOTAL</b>	<b>954</b>	<b>19644</b>	<b>5895</b>	<b>26493</b>	<b>100.0</b>

Note: The above table is restricted to include offences where multiple property items might have been stolen during the course of the offence and recorded as such.  
The total for each offence category may not coincide with the actual total number of offences recorded.



# OFFENCES RECORDED - THEFT FROM / OF MOTOR VEHICLE, 2010/11

Table 9.9: Point of Entry to Motor Vehicle

	Theft from Motor Vehicle	Theft of Motor Vehicle	Total	Percentage
Door	11391	2440	13831	55.2
Hood	51	8	59	0.2
Window	7942	412	8354	33.3
Vent Window	470	76	546	2.2
Boot	606	10	616	2.5
Sunroof	14	0	14	0.1
Soft-Top	167	9	176	0.7
Other	1237	217	1454	5.8
<b>TOTAL</b>	<b>21878</b>	<b>3172</b>	<b>25050</b>	<b>100.0</b>

Note: The above table is restricted to include offences where there might have been multiple points of entry to a vehicle during the course of the offence and recorded as such. The total for each offence category may not coincide with the actual total number of offences recorded.

Table 9.10: Method of Entry to Motor Vehicle

	Theft from Motor Vehicle	Theft of Motor Vehicle	Total	Percentage
Smashed Window	7090	525	7615	26.9
Forced Lock	2671	868	3539	12.5
Nil Visible Force	8878	3616	12494	44.1
Ignition Forced	99	888	987	3.5
Ignition Not Forced	1275	400	1675	5.9
Other	1380	623	2003	7.1
<b>TOTAL</b>	<b>21393</b>	<b>6920</b>	<b>28313</b>	<b>100.0</b>

Note: The above table is restricted to include offences where there might have been multiple methods of entry to a vehicle during the course of the offence and recorded as such. The total for each offence category may not coincide with the actual total number of offences recorded.

# OFFENCES RECORDED - THEFT OF MOTOR VEHICLE, 2010/11

Table 9.11: Offence Degree

Type Of Vehicle	Substantive	Attempted	Other *	Total	Percentage
Cars	9802	6	0	9808	68.3
Vans	785	2	0	787	5.5
Trucks	228	0	0	228	1.6
Motor Cycles	1401	0	0	1401	9.7
Caravans	47	0	0	47	0.3
Buses	21	0	0	21	0.1
Other	325	1	0	326	2.3
Unspecified	472	1280	0	1752	12.2
<b>TOTAL</b>	<b>13081</b>	<b>1289</b>	<b>0</b>	<b>14370</b>	<b>100.0</b>

\* Includes offence degrees of conspiracy, aid-and-abet, accessory and incitement.

Table 9.12: Motor Vehicle Security

Security Type	2010/11		2009/10		2008/09		2007/08	
	No.	%	No.	%	No.	%	No.	%
Anti - theft Device Fitted	49	0.37	56	0.41	48	0.33	37	0.22
Anti-theft Device Fitted & Keys in Vehicle	111	0.85	90	0.65	109	0.74	105	0.63
Anti-theft Device Fitted, Keys in Vehicle & Locked	13	0.1	16	0.12	12	0.08	9	0.05
Anti-theft Device Fitted & Operating, Keys in Vehicle & Locked	33	0.25	20	0.15	37	0.25	34	0.21
Anti-theft Device Fitted & Operating & Keys in Vehicle	91	0.7	38	0.28	63	0.43	60	0.36
Anti-theft Device Fitted & Locked	356	2.72	350	2.54	380	2.6	404	2.44
Anti-theft Device Fitted & Operating & Locked	1176	8.99	1309	9.52	1402	9.58	1626	9.82
Anti-theft Device Fitted & Operating	80	0.61	70	0.51	84	0.57	72	0.43
Keys in Vehicle	899	6.87	826	6	886	6.05	841	5.08
Keys in Vehicle & Locked	142	1.09	140	1.02	162	1.11	178	1.07
Anti-theft Device Operating, Keys in Vehicle & Locked	1	0.01	1	0.01	1	0.01	1	0.01
Anti-theft Device Operating, Keys in Vehicle	2	0.02	5	0.04	3	0.02	2	0.01
Locked	7477	57.16	8301	60.34	8638	59.01	10400	62.79
Anti-theft Device Operating & Locked	21	0.16	23	0.17	21	0.14	32	0.19
Anti-theft Device Operating	5	0.04	1	0.01	4	0.03	4	0.02
Unspecified	2625	20.07	2510	18.25	2789	19.05	2759	16.66
<b>TOTAL</b>	<b>13081</b>	<b>100.0</b>	<b>13756</b>	<b>100.0</b>	<b>14639</b>	<b>100.0</b>	<b>16564</b>	<b>100.0</b>

Note: The above table includes instances where multiple security characteristics have been recorded. Only figures for substantive offences of theft of motor vehicle are shown. In previous years this table only included single security characteristics.

# OFFENCES RECORDED - THEFT OF MOTOR VEHICLE, 2010/11

Table 9.13: Recovery Rate

Type of Vehicle	2010/11			2009/10			2008/09			2007/08		
	No.	Recovered	% Rec. *	No.	Recovered	% Rec. *	No.	Recovered	% Rec. *	No.	Recovered	% Rec. *
Cars	9802	7846	80.0	10822	8789	81.2	11439	9426	82.4	13110	10333	78.8
Vans	785	668	85.1	802	666	83.0	826	709	85.8	1037	821	79.2
Trucks	228	157	68.9	178	131	73.6	174	123	70.7	232	175	75.4
Motor Cycles	1401	350	25.0	1261	289	22.9	1322	341	25.8	1536	398	25.9
Trailers	0	0	n/a	0	0	n/a	0	0	n/a	0	0	n/a
Caravans	47	11	23.4	68	7	10.3	57	11	19.3	62	9	14.5
Buses	21	17	81.0	19	19	100.0	27	22	81.5	22	17	77.3
Other	325	106	32.6	283	79	27.9	275	73	26.5	243	75	30.9
Unspecified	472	177	37.5	323	115	35.6	519	201	38.7	322	100	31.1
<b>TOTAL</b>	<b>13081</b>	<b>9332</b>	<b>71.3</b>	<b>13756</b>	<b>10095</b>	<b>73.4</b>	<b>14639</b>	<b>10906</b>	<b>74.5</b>	<b>16564</b>	<b>11928</b>	<b>72.0</b>

\* This is a single year recovery rate.

Note: This includes only substantive offences of theft of motor vehicle.

N.A. Denotes no calculation was possible due to nil number of stolen vehicle.

Table 9.14: Number of Days Taken to Recover Vehicle

Type of Vehicle	Same Day		1 Day		2 Days		3 Days		4 Days		5+ Days		TOTAL
	No.	% Rec. *	No.	% Rec. *	No.	% Rec. *	No.	% Rec. *	No.	% Rec. *	No.	% Rec. *	
Cars	3031	32.5	1240	13.3	601	6.4	369	4	275	2.9	2330	25	7846
Vans	266	2.9	118	1.3	42	0.5	27	0.3	29	0.3	186	2	668
Trucks	68	0.7	19	0.2	10	0.1	10	0.1	6	0.1	44	0.5	157
Motor Cycles	119	1.3	39	0.4	18	0.2	12	0.1	20	0.2	142	1.5	350
Caravans	1	0	2	0	1	0	1	0	0	0	6	0.1	11
Buses	11	0.1	2	0	1	0	0	0	1	0	2	0	17
Other	53	0.6	17	0.2	4	0	4	0	3	0	25	0.3	106
Unspecified	95	1	18	0.2	15	0.2	8	0.1	5	0.1	36	0.4	177
<b>TOTAL</b>	<b>3644</b>	<b>39</b>	<b>1455</b>	<b>15.6</b>	<b>692</b>	<b>7.4</b>	<b>431</b>	<b>4.6</b>	<b>339</b>	<b>3.6</b>	<b>2771</b>	<b>29.7</b>	<b>9332</b>

\* This is a single year recovery rate.

Note: This includes only substantive offences of theft of motor vehicle.

# RECORDED MOTOR VEHICLE THEFTS BY YEAR AND MAKE OF VEHICLE, 2010/11

Table 9.15

Year Of Make	BMW	Chrysler	Daihatsu	Datsun	Ford	Holden	Honda	Hyundai	Jaguar	Mazda	Mercedes Benz	Mitsubishi	Nissan	Subaru	Suzuki	Toyota	Volkswagon	Volvo	Other	Total	% of Total
	Pre 1976	0	3	0	1	22	41	1	0	1	4	2	0	0	0	0	12	6	0	10	103
1976	0	1	0	0	6	7	0	0	1	0	2	0	0	0	0	4	0	0	1	22	0.2
1977	0	0	0	0	2	14	0	0	1	1	1	0	0	0	0	2	0	0	0	21	0.2
1978	0	0	0	1	8	19	0	0	0	2	1	0	1	0	0	5	0	0	2	39	0.4
1979	0	1	0	2	4	20	0	0	0	6	0	1	0	0	0	5	0	0	0	39	0.4
1980	1	1	0	2	7	16	0	0	0	5	0	1	0	0	0	9	0	1	1	44	0.4
1981	0	0	0	4	18	21	1	0	0	4	1	0	1	0	0	13	0	0	0	63	0.6
1982	0	0	1	3	30	22	1	0	0	11	2	3	3	0	0	18	0	0	0	94	1.0
1983	2	0	0	1	26	19	2	0	0	13	0	4	6	0	0	23	0	1	0	97	1.0
1984	2	0	3	0	55	38	3	0	0	14	0	3	5	2	2	51	0	2	0	180	1.8
1985	1	0	0	0	62	56	6	0	0	24	4	4	11	8	1	88	0	0	0	265	2.7
1986	3	0	0	0	87	96	5	0	1	27	5	6	16	4	0	73	0	4	4	331	3.4
1987	1	0	0	0	85	128	8	0	0	15	2	2	32	2	0	95	0	0	0	370	3.8
1988	4	0	0	0	133	81	17	0	1	28	2	10	65	2	0	130	0	0	3	476	4.9
1989	5	0	1	1	178	105	22	0	0	38	1	12	86	4	1	158	0	0	6	618	6.3
1990	0	0	1	0	157	107	17	0	0	51	3	10	114	8	2	172	0	1	6	649	6.6
1991	3	0	2	0	75	118	15	3	0	26	1	14	62	24	2	138	0	2	2	487	5.0
1992	4	0	2	0	69	122	23	1	0	31	2	27	55	17	4	144	0	1	6	508	5.2
1993	2	0	4	0	54	75	8	6	0	20	0	35	57	12	1	54	0	1	8	337	3.4
1994	12	0	8	0	93	73	15	14	0	12	1	36	44	6	1	47	0	1	4	367	3.7
1995	6	0	5	0	86	86	13	36	0	11	2	36	26	5	4	46	0	0	16	378	3.9
1996	1	3	0	0	107	71	6	41	1	9	2	27	26	10	5	17	1	0	19	346	3.5
1997	3	3	1	0	83	87	10	69	0	16	2	36	21	5	2	29	0	1	22	390	4.0
1998	5	0	1	0	79	104	6	34	1	7	3	32	23	14	0	38	1	1	22	371	3.8
1999	5	1	2	0	71	109	5	18	0	8	3	30	26	8	1	28	3	0	31	349	3.6
2000	5	4	0	0	59	78	7	17	0	7	3	19	19	7	2	37	3	4	23	294	3.0
2001	14	0	1	0	55	99	6	10	1	7	2	30	15	10	1	25	5	0	34	315	3.2
2002	6	0	1	0	55	94	9	9	0	7	2	10	18	10	3	48	5	0	21	298	3.0
2003	5	0	3	0	62	71	5	4	0	12	4	17	16	6	1	33	0	0	16	255	2.6
2004	3	3	0	0	42	66	6	7	0	18	1	14	6	5	2	25	4	0	14	216	2.2
2005	7	0	1	0	46	56	11	10	0	13	2	5	8	7	1	36	3	0	14	220	2.2
2006	3	1	0	0	38	47	6	8	0	9	2	6	16	5	2	36	3	0	11	193	2.0
2007	3	1	0	0	28	46	4	7	1	13	3	7	6	5	2	35	1	0	12	174	1.8
2008	1	0	0	0	34	43	6	5	0	8	3	10	9	4	3	39	2	1	9	177	1.8
2009	3	1	0	0	24	46	3	16	0	12	4	12	15	8	3	30	2	0	8	187	1.9
2010	1	0	0	0	45	36	8	9	0	11	3	9	13	5	5	47	3	0	19	214	2.2
2011	0	0	0	0	6	4	0	1	0	1	0	2	2	0	0	6	2	0	0	24	0.2
Unspecified	2	1	0	0	65	83	8	9	1	9	0	21	30	3	1	48	1	1	14	297	3.0
<b>TOTAL</b>	<b>113</b>	<b>24</b>	<b>37</b>	<b>15</b>	<b>2156</b>	<b>2404</b>	<b>263</b>	<b>334</b>	<b>10</b>	<b>510</b>	<b>71</b>	<b>491</b>	<b>853</b>	<b>206</b>	<b>52</b>	<b>1844</b>	<b>45</b>	<b>22</b>	<b>358</b>	<b>9808</b>	<b>100.0</b>
<b>Percentage</b>	<b>1.2</b>	<b>0.2</b>	<b>0.4</b>	<b>0.2</b>	<b>22.0</b>	<b>24.5</b>	<b>2.7</b>	<b>3.4</b>	<b>0.1</b>	<b>5.2</b>	<b>0.7</b>	<b>5.0</b>	<b>8.7</b>	<b>2.1</b>	<b>0.5</b>	<b>18.8</b>	<b>0.5</b>	<b>0.2</b>	<b>3.7</b>	<b>100.0</b>	

Note: The above table refers only to vehicles classified as 'Cars'. The figures do not include vehicle types such as 'Vans', 'Trucks', 'Motor Cycles', etc.  
This includes only substantive offences of theft of motor vehicle. In this table 2011 refers to 01/01/11 to 30/06/11

# RECORDED MOTOR VEHICLE THEFTS BY TYPE OF LOCATION, 2010/11

Table 9.16

Location	2010/11	
	No.	%
Outside Private Address	3668	25.5
Private Driveway	1944	13.5
Private Garage/Carport	822	5.7
C/Park Railway	540	3.8
C/Park Lic. Premises	122	0.8
C/Park Shop/Centre	831	5.8
C/Park Flats	188	1.3
Business Car Yard	372	2.6
Street/Road/Frwy	2121	14.8
C/Park Other	429	3.0
C/Park Commercial	180	1.3
C/Park Sporting	62	0.4
C/Park Hospital	22	0.2
C/Park School/Univ.	36	0.3
C/Park Beach	8	0.1
Forest/Bushland	18	0.1
Reserve	14	0.1
Private Yard	313	2.2
Other Commercial Premises	274	1.9
Service Station	47	0.3
Construction Site	62	0.4
Creek/River	1	0.0
Ocean	0	0.0
Other	177	1.2
Not Classified	2119	14.7
<b>TOTAL</b>	<b>14370</b>	<b>100.0</b>

Note: The above table shows location categories that are specific to recorded offences of theft of motor vehicle. These location categories have also been re-categorised into the broader categories shown in Table 9.1, page 114-115 for comparison purposes.

# OFFENCES RECORDED - HOMICIDE, 2010/11

Table 9.17: When Occurred and Type of Offence Degree

Offence	When Occurred		Degree			Total
	Pre 2010/11	2010/11	Substantive	Attempt	Other	
Accident-Fail to Assist-Death	0	4	4	0	0	4
Accident-Fail to Stop-Death	0	2	2	0	0	2
Murder	8	73	41	36	4	81
Accessory after fact - Murder	3	1	4	0	0	4
Manslaughter	0	3	3	0	0	3
Culpable Driving	8	10	18	0	0	18
Drive in Manner Dangerous Causing Death	5	15	20	0	0	20
Drive at Dangerous Speed Causing Death	0	9	9	0	0	9
Culpable Driving Causing Death	1	10	11	0	0	11
<b>TOTAL</b>	<b>25</b>	<b>127</b>	<b>112</b>	<b>36</b>	<b>4</b>	<b>152</b>

# OFFENCES RECORDED - HOMICIDE, 2010/11

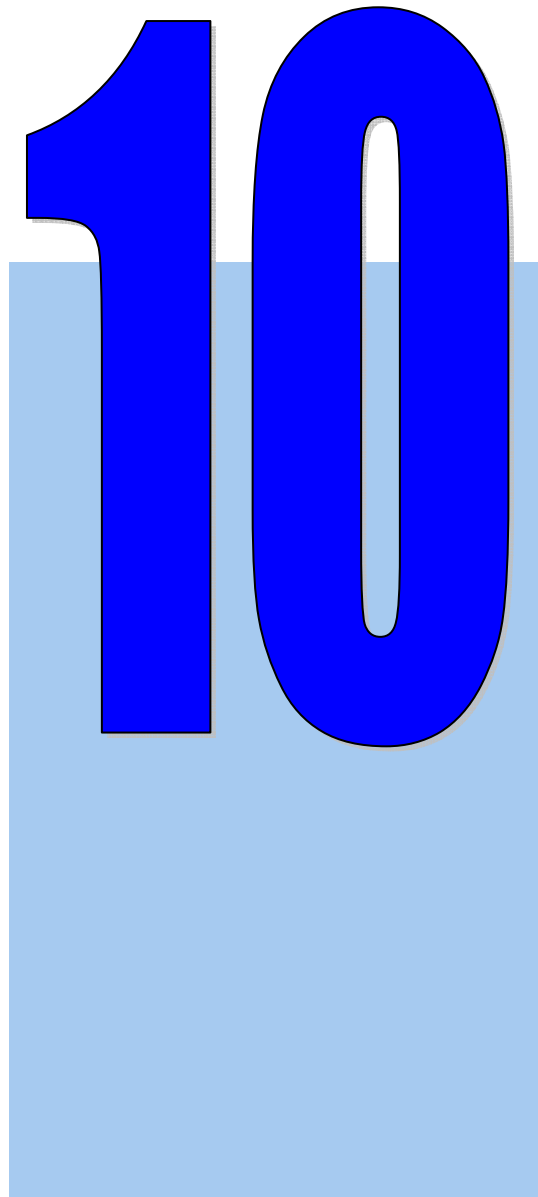
Table 9.18: Type of Weapon Used

Weapon	Accident - Fail To Assist-Death	Accident - Fail To Stop-Death	Murder	Accessory after fact - Murder	Man- slaughter	Culpable Driving	Dangerous Causing Death	Drive in Manner Dangerous Speed Causing Death	Culpable Driving Causing Death	Total
Axe / Tomahawk	0	0	1	0	0	0	0	0	0	1
Bat / Bar	0	0	0	0	0	0	0	0	0	0
Firearm	0	0	10	0	1	0	0	0	0	11
Knife	0	0	31	0	0	0	0	0	0	31
Other Edged Weapon	0	0	1	0	0	0	0	0	0	1
Other	0	0	2	0	0	0	0	0	0	2
Syringe	0	0	0	0	0	0	0	0	0	0
Vehicle	3	1	2	0	0	3	7	0	5	21
Unspecified	1	1	34	4	2	15	13	9	6	85
<b>TOTAL</b>	<b>4</b>	<b>2</b>	<b>81</b>	<b>4</b>	<b>3</b>	<b>18</b>	<b>20</b>	<b>9</b>	<b>11</b>	<b>152</b>

Table 9.19: Location Where Offence Occurred

Location	Accident - Fail To Assist-Death	Accident - Fail To Stop-Death	Murder	Accessory after fact - Murder	Man- slaughter	Culpable Driving	Dangerous Causing Death	Drive in Manner Dangerous Speed Causing Death	Culpable Driving Causing Death	Total
Residential	0	0	51	1	2	1	2	0	1	58
Educational	0	0	0	0	0	0	0	0	0	0
Health	0	0	1	0	0	0	0	0	0	1
Religious	0	0	0	0	0	0	0	0	0	0
Public Transport	0	0	0	0	0	0	0	0	0	0
Other Transport	0	0	1	0	0	0	0	0	0	1
Justice	0	0	0	0	0	0	0	0	0	0
Open Space	0	0	1	0	1	1	0	0	0	3
Street / Footpath	4	2	17	0	0	16	18	9	10	76
Retail	0	0	1	0	0	0	0	0	0	1
Administrative/Professional	0	0	1	0	0	0	0	0	0	1
Manufacturing	0	0	2	0	0	0	0	0	0	2
Recreational	0	0	1	0	0	0	0	0	0	1
Other Location	0	0	3	0	0	0	0	0	0	3
Unspecified Location	0	0	2	3	0	0	0	0	0	5
<b>TOTAL</b>	<b>4</b>	<b>2</b>	<b>81</b>	<b>4</b>	<b>3</b>	<b>18</b>	<b>20</b>	<b>9</b>	<b>11</b>	<b>152</b>

# FAMILY INCIDENTS



	Family Incident Reports Submitted By Police Region, 2010/11	
Table 10.1	Month Submitted And Whether Charges Laid, 2010/11 .....	128
Table 10.2	Intervention Orders And Interim Orders Taken Out By District/Region, 2010/11 .....	129
	Offences Arising From Family Incidents By Offence Category And Age Group, 2010/11	
Table 10.3	Family Incident Where An Alleged Offender Has Been Processed, 2010/11.....	130
Table 10.4	Family Incident Reports Submitted By Sex Of Parties Involved And Age Group, 2010/11 .....	131
	Family Incident Reports Submitted 2010/11	
Figure 10.1	Type Of Home Where Family Incidents Have Occurred, 2010/11 .....	132
Figure 10.2	Cause Of Family Incidents, 2010/11 .....	132
Figure 10.3	Relationship Between Parties Involved In Family Incidents, 2010/11 .....	132
Figure 10.4	Hazard Factors Present At Family Incidents, 2010/11 .....	132
Figure 10.5	Temporal Trends In Family Incidents, 2010/11 .....	133



# FAMILY INCIDENT REPORTS SUBMITTED BY POLICE REGION, 2010/11

Table 10.1: Month Submitted & Where Charges Laid

													Family Incident Reports (FMR) Submitted			Where Charges Laid		
	2010						2011						No.	No.		No.	% Change	% of FMR
	Jul	Aug	Sep	Oct	Nov	Dec	Jan	Feb	Mar	Apr	May	Jun	2010/11	2009/10	% Change	No.	% Change	Submitted
<b>Police Regions</b>																		
Eastern	717	774	746	764	850	823	1001	871	887	810	834	773	9850	8538	15.4	2828	37.8	28.7
North West Metro	1015	1067	1053	1024	1119	1185	1212	1041	1125	1057	1091	1008	12997	11429	13.7	3384	19.2	26.0
Southern Metro	784	803	744	791	870	948	965	890	1017	954	925	835	10526	9386	12.1	3379	19.1	32.1
Western	537	552	583	546	600	695	720	645	680	635	672	652	7517	6337	18.6	2126	29.9	28.3
<b>TOTAL</b>	<b>3053</b>	<b>3196</b>	<b>3126</b>	<b>3126</b>	<b>3440</b>	<b>3651</b>	<b>3898</b>	<b>3447</b>	<b>3709</b>	<b>3456</b>	<b>3522</b>	<b>3268</b>	<b>40892</b>	<b>35690</b>	<b>14.6</b>	<b>11717</b>	<b>25.1</b>	<b>28.7</b>

Note: 'Police Region' refers to the region where the family incident occurred.

Total row includes incidents where region is unspecified.

# INTERVENTION ORDERS & INTERIM ORDERS TAKEN OUT BY DISTRICT/REGION, 2010/11

Table 10.2

	Total Number Of Intervention Orders Taken Out*		Interim Orders Taken Out			Active as at 30 June 2011	
	No. 2010/11	No. 2009/10	No. 2010/11	No. 2009/10	% of Intervention Orders Taken Out	Taken Out In 2010/11	Taken Out Pre- 2010/11
<b>Police Region</b>							
Eastern	11364	10851	5157	5144	45.4	4856	5199
North West Metro	17091	15639	8232	7462	48.2	7320	4955
Southern Metro	12045	10781	5317	4744	44.1	5359	4633
Western	8415	7573	3447	3020	41.0	4107	2237
<b>TOTAL</b>	<b>48915</b>	<b>44844</b>	<b>22153</b>	<b>20370</b>	<b>45.3</b>	<b>21642</b>	<b>28417</b>

\* Includes Interim Orders.

Note: 'Police Region' refer to the region where the aggrieved party resides. The number of intervention orders refers to the number recorded on LEAP as received from Magistrates Courts regardless of who initiated the order.

Total row includes incidents where region is unspecified.

# OFFENCES ARISING FROM FAMILY INCIDENTS BY OFFENCE CATEGORY AND AGE GROUP, 2010/11

Table 10.3: Family Incidents Where An Alleged Offender Has Been Processed

	Total		Age Group (years)																Un-specified	Total Under 18
	No.	%	<10	10-14	15-19	20-24	25-29	30-34	35-39	40-44	45-49	50-54	55-59	60-64	65-69	70-74	75-79	80+		
<b>Crime Against The Person</b>																				
Homicide	9	0.1	0	0	1	2	0	0	1	1	1	0	1	0	0	0	1	1	0	1
Rape	124	1.1	0	3	11	14	18	20	17	10	12	5	6	1	3	0	1	1	2	9
Sex (non-Rape)	236	2.2	0	28	29	14	15	23	27	31	25	10	10	8	5	3	2	0	6	45
Robbery	6	0.1	0	0	2	2	0	2	0	0	0	0	0	0	0	0	0	0	0	1
Assault	6366	58.6	0	81	501	879	870	978	996	868	511	301	136	78	52	23	11	4	77	319
Abduction/Kidnap	50	0.5	0	1	4	15	6	7	7	6	1	0	1	0	2	0	0	0	0	3
<i>Sub-Total</i>	<i>6791</i>	<i>62.5</i>	<i>0</i>	<i>113</i>	<i>548</i>	<i>926</i>	<i>909</i>	<i>1030</i>	<i>1048</i>	<i>916</i>	<i>550</i>	<i>316</i>	<i>154</i>	<i>87</i>	<i>62</i>	<i>26</i>	<i>15</i>	<i>6</i>	<i>85</i>	<i>378</i>
<b>Crime Against Property</b>																				
Arson	17	0.2	0	1	3	1	4	2	5	0	1	0	0	0	0	0	0	0	0	2
Property Damage	1104	10.2	1	37	190	200	190	157	123	106	55	23	11	1	1	1	0	0	8	149
Burglary (Aggravated)	91	0.8	0	1	5	11	20	18	14	10	7	3	1	0	0	0	0	0	1	4
Burglary (Residential)	32	0.3	0	0	2	2	8	5	6	4	2	0	1	0	1	0	0	0	1	0
Burglary (Other)	1	0.0	0	0	1	0	0	0	0	0	0	0	0	0	0	0	0	0	0	0
Deception	3	0.0	0	0	0	1	1	0	0	1	0	0	0	0	0	0	0	0	0	0
Handle Stolen Goods	0	0.0	0	0	0	0	0	0	0	0	0	0	0	0	0	0	0	0	0	0
Theft From Motor Vehicle	1	0.0	0	0	0	0	0	0	0	1	0	0	0	0	0	0	0	0	0	0
Theft (Shopsteal)	0	0.0	0	0	0	0	0	0	0	0	0	0	0	0	0	0	0	0	0	0
Theft Of Motor Vehicle	7	0.1	0	2	0	2	0	2	0	0	0	0	1	0	0	0	0	0	0	2
Theft Of Bicycle	0	0.0	0	0	0	0	0	0	0	0	0	0	0	0	0	0	0	0	0	0
Theft (Other)	30	0.3	0	1	2	9	4	8	4	0	2	0	0	0	0	0	0	0	0	1
<i>Sub-Total</i>	<i>1286</i>	<i>11.8</i>	<i>1</i>	<i>42</i>	<i>203</i>	<i>226</i>	<i>227</i>	<i>192</i>	<i>152</i>	<i>122</i>	<i>67</i>	<i>26</i>	<i>14</i>	<i>1</i>	<i>2</i>	<i>1</i>	<i>0</i>	<i>0</i>	<i>10</i>	<i>158</i>
<b>Drugs</b>																				
Drug (Cult., Manuf., Traff.)	8	0.1	0	0	0	0	2	0	2	1	2	1	0	0	0	0	0	0	0	0
Drug (Possess, Use)	31	0.3	0	0	3	6	5	2	7	5	3	0	0	0	0	0	0	0	0	0
<i>Sub-Total</i>	<i>39</i>	<i>0.4</i>	<i>0</i>	<i>0</i>	<i>3</i>	<i>6</i>	<i>7</i>	<i>2</i>	<i>9</i>	<i>6</i>	<i>5</i>	<i>1</i>	<i>0</i>	<i>0</i>	<i>0</i>	<i>0</i>	<i>0</i>	<i>0</i>	<i>0</i>	<i>0</i>
<b>Other Crime</b>																				
Going Equipped To Steal	0	0.0	0	0	0	0	0	0	0	0	0	0	0	0	0	0	0	0	0	0
Justice Procedures	2545	23.4	0	27	157	240	298	390	469	452	251	136	62	19	16	2	5	2	19	103
Regulated Public Order	1	0.0	0	0	0	0	0	0	1	0	0	0	0	0	0	0	0	0	0	0
Weapons / Explosives	34	0.3	0	0	3	7	6	4	3	3	2	1	0	2	0	0	0	0	0	2
Harassment	150	1.4	0	0	5	15	31	23	28	31	8	6	1	0	0	0	0	0	2	0
Behaviour In Public	5	0.0	0	0	1	2	0	0	0	0	2	0	0	0	0	0	0	0	0	0
Other	17	0.2	0	0	2	6	3	2	0	3	0	1	0	0	0	0	0	0	0	0
<i>Sub-Total</i>	<i>2752</i>	<i>25.3</i>	<i>0</i>	<i>27</i>	<i>168</i>	<i>270</i>	<i>338</i>	<i>419</i>	<i>501</i>	<i>489</i>	<i>264</i>	<i>145</i>	<i>64</i>	<i>19</i>	<i>18</i>	<i>2</i>	<i>5</i>	<i>2</i>	<i>21</i>	<i>105</i>
<b>TOTAL</b>	<b>10868</b>	<b>100.0</b>	<b>1</b>	<b>182</b>	<b>922</b>	<b>1428</b>	<b>1481</b>	<b>1643</b>	<b>1710</b>	<b>1533</b>	<b>886</b>	<b>488</b>	<b>232</b>	<b>107</b>	<b>82</b>	<b>29</b>	<b>20</b>	<b>8</b>	<b>116</b>	<b>641</b>

Note: The above table is based on family incident reports submitted during 2009/10. The principal offence (i.e. the most serious) for which an offender has been processed for and age of the offender are presented above.

The offence of breach of intervention order is included within the offence category of Justice Procedures.

# FAMILY INCIDENT REPORTS SUBMITTED BY SEX OF PARTIES INVOLVED AND AGE GROUP, 2010/11

Table 10.4:

Sex Of Parties Involved	Total		Age Group (years)															Un-specified	Total Under 18	
	No.	%	<10	10-14	15-19	20-24	25-29	30-34	35-39	40-44	45-49	50-54	55-59	60-64	65-69	70-74	75-79			80+
<b>Victim</b>																				
Female	31212	76.3	235	678	2608	4141	4159	4031	4468	4066	2591	1597	849	592	294	184	110	99	510	2184
Male	9479	23.2	271	469	721	921	964	866	1054	1067	939	740	501	339	181	136	93	52	165	1161
Unspecified	201	0.5	2	4	8	15	22	9	28	31	10	7	11	9	8	6	1	4	26	11
<b>Total</b>	<b>40892</b>	<b>100.0</b>	<b>508</b>	<b>1151</b>	<b>3337</b>	<b>5077</b>	<b>5145</b>	<b>4906</b>	<b>5550</b>	<b>5164</b>	<b>3540</b>	<b>2344</b>	<b>1361</b>	<b>940</b>	<b>483</b>	<b>326</b>	<b>204</b>	<b>155</b>	<b>701</b>	<b>3356</b>
<b>Other Party</b>																				
Female	8827	21.6	6	358	1175	1218	985	1064	1246	1113	728	385	198	90	47	23	23	5	163	1078
Male	31808	77.8	25	616	2972	4121	4303	4756	4738	4122	2590	1480	762	405	248	119	81	49	421	2168
Unspecified	257	0.6	0	3	6	13	8	21	21	23	22	14	11	9	2	1	1	2	100	6
<b>Total</b>	<b>40892</b>	<b>100.0</b>	<b>31</b>	<b>977</b>	<b>4153</b>	<b>5352</b>	<b>5296</b>	<b>5841</b>	<b>6005</b>	<b>5258</b>	<b>3340</b>	<b>1879</b>	<b>971</b>	<b>504</b>	<b>297</b>	<b>143</b>	<b>105</b>	<b>56</b>	<b>684</b>	<b>3252</b>
<b>Offenders Processed for Offences Arising from Family Incidents</b>																				
Female	1747	4.3	0	47	198	233	203	255	271	230	146	77	43	9	8	4	2	1	20	162
Male	9926	84.7	1	152	806	1289	1390	1521	1555	1417	808	441	215	109	77	26	17	7	95	533
Unspecified	44	0.4	0	0	1	2	0	5	5	6	7	3	1	2	0	0	1	0	11	0
<b>Total</b>	<b>11717</b>	<b>100.0</b>	<b>1</b>	<b>199</b>	<b>1005</b>	<b>1524</b>	<b>1593</b>	<b>1781</b>	<b>1831</b>	<b>1653</b>	<b>961</b>	<b>521</b>	<b>259</b>	<b>120</b>	<b>85</b>	<b>30</b>	<b>20</b>	<b>8</b>	<b>126</b>	<b>695</b>

# FAMILY INCIDENT REPORTS SUBMITTED, 2010/11

Figure 10.1: Type Of Home Where Family Incidents Have Occurred

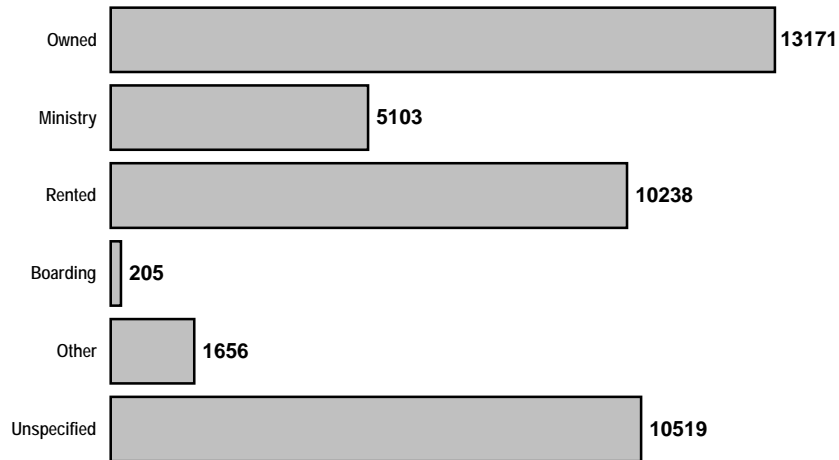


Figure 10.2: Offences arising from Family Incidents

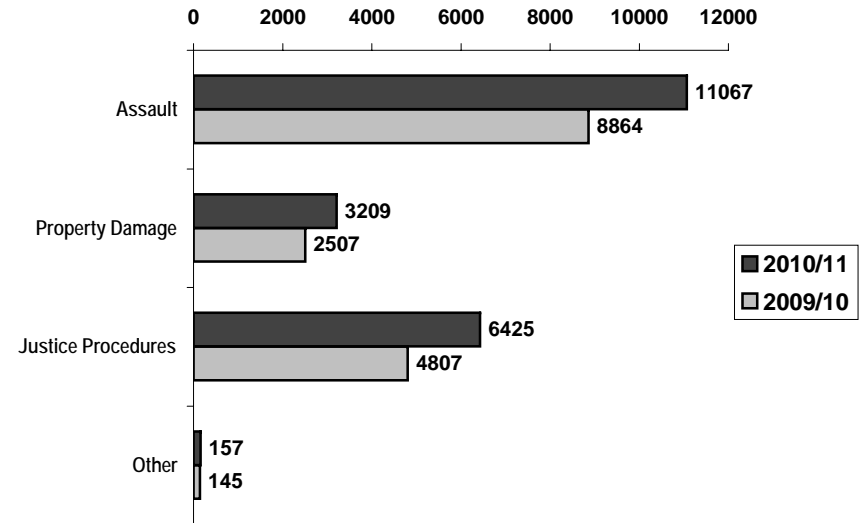


Figure 10.3: Relationship Between Parties Involved In Family Incidents


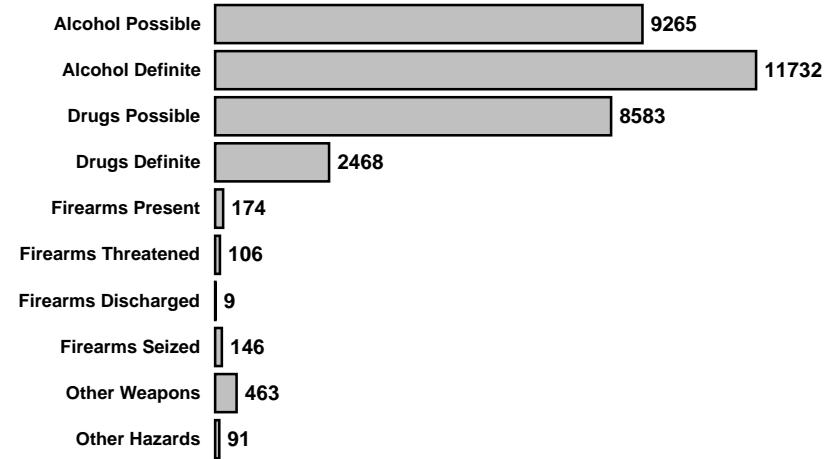


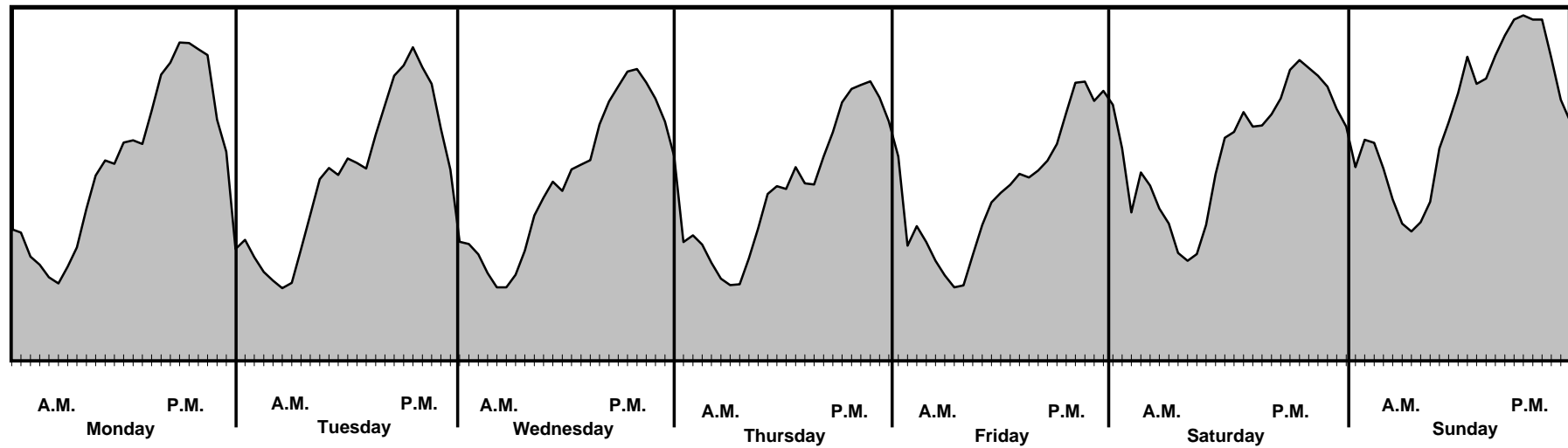
Figure 10.4: Hazard Factors Present At Family Incidents



Note: Includes multiple hazards.

# TEMPORAL TRENDS IN FAMILY INCIDENTS, 2010/11


Figure 10.5





# MISSING PERSONS

Table 11.1	Missing Persons Recorded By Police Region, Month Recorded & Status .....	136
Table 11.2	Missing Persons Recorded By Police Region And Age Group, 2010/11 .....	137
	Missing Persons Recorded - Age And Sex Distribution, 2010/11	
Figure 11.1.1	Male to Female Ratio .....	138
Figure 11.1.2	Total Missing Persons .....	138
Figure 11.1.3	Male Missing Persons .....	138
Figure 11.1.4	Female Missing Persons .....	138
	Missing Persons Recorded By Age Group, 2010/11	
Table 11.3	Risk Status .....	139
Table 11.4	Selected Risk Factors.....	139
Table 11.5	Racial Appearance .....	139
	Missing Persons Located By Age Group, 2010/11	
Table 11.6	Time Taken To Locate .....	140
Figure 11.2.1	Total .....	140
Figure 11.2.2	Males .....	140
Figure 11.2.3	Females .....	140





# MISSING PERSONS RECORDED BY POLICE REGION, MONTH RECORDED & STATUS, 2010/11

Table 11.1

	2010						2011						Total No.	Status as at 30 June 2011		
	Jul	Aug	Sep	Oct	Nov	Dec	Jan	Feb	Mar	Apr	May	Jun		Active	Located	% Located
<b>Police Regions</b>																
Eastern	122	140	111	147	145	128	144	137	166	133	140	135	1648	13	1635	99.2%
North West Metro	204	227	215	244	209	229	219	252	230	207	226	250	2712	52	2660	98.1%
Southern Metro	156	150	164	173	180	171	159	157	176	151	175	165	1977	17	1960	99.1%
Western	67	95	97	80	71	70	69	70	97	63	86	73	938	12	926	98.7%
<b>TOTAL</b>	<b>549</b>	<b>613</b>	<b>587</b>	<b>645</b>	<b>605</b>	<b>600</b>	<b>591</b>	<b>616</b>	<b>669</b>	<b>555</b>	<b>627</b>	<b>623</b>	<b>7280</b>	<b>94</b>	<b>7186</b>	<b>98.7%</b>

Notes: 'Police Region' refers to the region from where the person was reported missing.  
 The status of 'Active' refers to the person as not having been located.  
 The TOTAL figures include missing persons where the police region has not been recorded.

# MISSING PERSONS RECORDED BY POLICE REGION AND AGE GROUP, 2010/11

Table 11.2:

	Total		Age Group (years)																Un-specified	Total Under 18
	No.	%	<10	10-14	15-19	20-24	25-29	30-34	35-39	40-44	45-49	50-54	55-59	60-64	65-69	70-74	75-79	80+		
<b>Police Regions</b>																				
Eastern	1648	22.6	32	501	478	70	80	62	78	56	60	39	29	23	19	23	30	50	18	987
North West Metro	2712	37.3	78	731	643	163	171	160	126	120	108	76	66	45	39	35	42	86	23	1398
Southern Metro	1977	27.2	47	630	530	91	107	79	77	81	61	39	41	29	20	21	41	71	12	1165
Western	938	12.9	22	358	232	53	30	48	30	34	33	18	24	15	5	7	6	13	10	589
<b>TOTAL</b>	<b>7280</b>	<b>100</b>	<b>179</b>	<b>2220</b>	<b>1883</b>	<b>377</b>	<b>390</b>	<b>349</b>	<b>312</b>	<b>291</b>	<b>263</b>	<b>172</b>	<b>161</b>	<b>112</b>	<b>83</b>	<b>86</b>	<b>119</b>	<b>220</b>	<b>63</b>	<b>4139</b>

Notes: 'Police Region' refers to the region from where the person was reported missing.  
The TOTAL figures include missing persons where the police region has not been recorded.

# MISSING PERSONS RECORDED - AGE AND SEX DISTRIBUTION, 2010/11

Figure 11.1.1: Male to Female Ratio

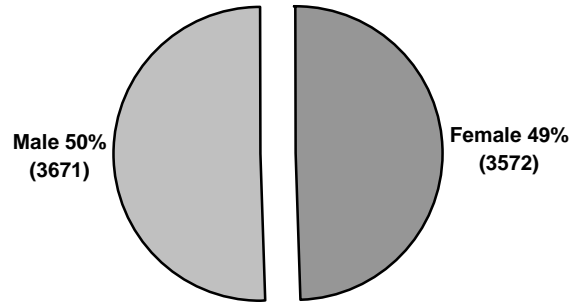


Figure 11.1.2: Total Missing Persons

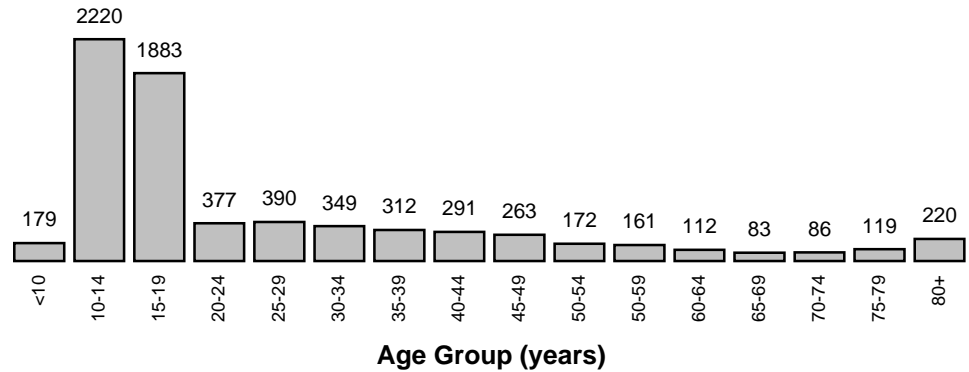


Figure 11.1.3: Male Missing Persons

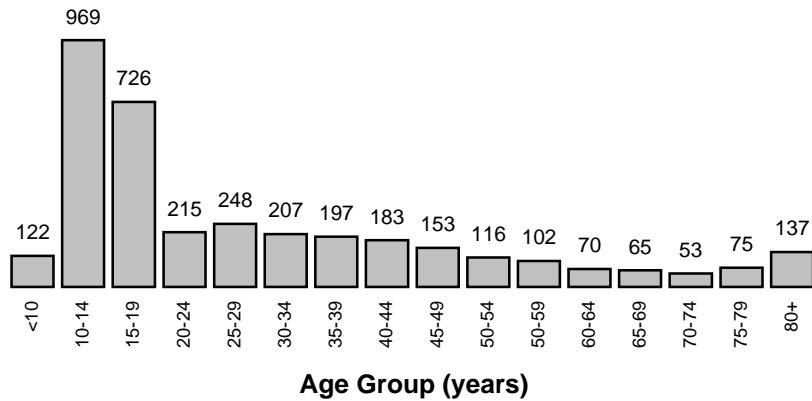
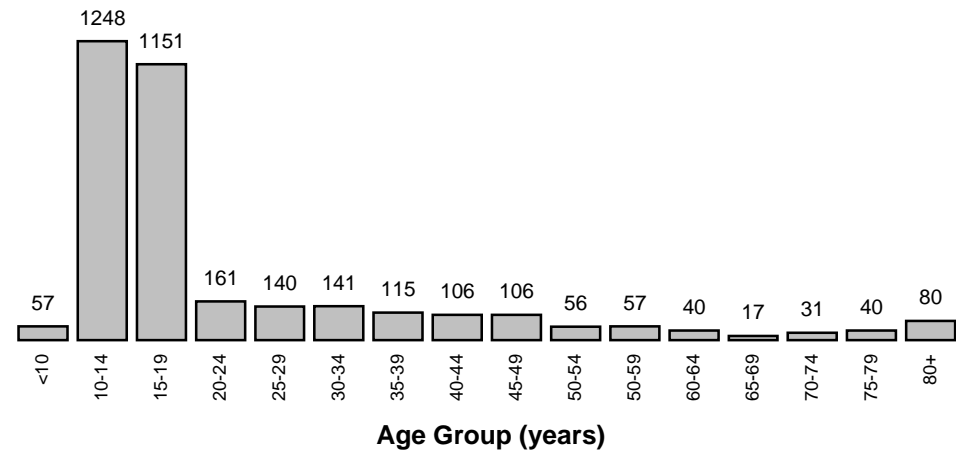


Figure 11.1.4: Female Missing Persons



Note: The above figures exclude persons with an unspecified date of birth. Due to rounding, percentages may not all add up to 100%.

# MISSING PERSONS RECORDED BY AGE GROUP, 2010/11

Table 11.3: Risk Status

	Total		Age Group (years)															Un-specified	Total Under 18	
	No.	%	<10	10-14	15-19	20-24	25-29	30-34	35-39	40-44	45-49	50-54	55-59	60-64	65-69	70-74	75-79			80+
<b>Risk Status</b>																				
High	2678	36.8	80	837	564	149	145	127	121	124	108	68	68	44	36	32	51	107	17	1437
Medium	1406	19.3	17	389	312	79	97	87	66	67	60	48	35	23	20	21	33	41	11	697
Low	2175	29.9	27	695	764	111	94	88	87	61	54	37	38	26	16	17	17	22	21	1431
Not Specified	1021	14.0	55	299	243	38	54	47	38	39	41	19	20	19	11	16	18	50	14	574
<b>TOTAL</b>	<b>7280</b>	<b>100.0</b>	<b>179</b>	<b>2220</b>	<b>1883</b>	<b>377</b>	<b>390</b>	<b>349</b>	<b>312</b>	<b>291</b>	<b>263</b>	<b>172</b>	<b>161</b>	<b>112</b>	<b>83</b>	<b>86</b>	<b>119</b>	<b>220</b>	<b>63</b>	<b>4139</b>

Table 11.4: Selected Risk Factors

	Total		Age Group (years)															Un-specified	Total Under 18	
	No.	%	<10	10-14	15-19	20-24	25-29	30-34	35-39	40-44	45-49	50-54	55-59	60-64	65-69	70-74	75-79			80+
<b>Risk Status</b>																				
Vulnerable due to age/infirmity	3089	42.4	117	1455	811	42	33	29	21	22	35	24	42	53	44	53	98	184	26	2371
Physical/mental disability or illness	2511	34.5	25	261	397	196	205	212	204	180	177	116	105	67	62	52	79	150	23	628
Client Of DHS or other care	1987	27.3	35	831	773	50	43	37	23	34	37	25	25	13	11	7	13	24	6	1624
Likely to cause self harm	1113	15.3	2	125	220	120	115	99	108	108	91	50	36	19	5	6	4	2	3	311
Behaviour out of character	929	12.8	7	161	192	80	93	65	63	62	62	34	38	21	12	14	7	15	3	332
Drug or alcohol dependant	865	11.9	1	102	226	63	104	70	86	74	41	31	31	9	9	6	3	2	7	310
Circumstances cause suspicion	738	10.1	17	88	122	78	79	61	51	68	48	31	27	16	9	11	10	16	6	209
Known to have gone missing previously	544	7.5	10	182	170	26	28	30	24	18	15	5	13	4	1	6	3	8	1	359
Family/relationship problems	450	6.2	16	148	120	24	36	24	22	21	20	7	2	3	1	1	1	1	3	279
Involved in domestic violence	235	3.2	8	57	56	19	26	18	13	16	10	4	2	1	1	1	1	2	0	117

Note: Missing persons may have multiple risk factors. Only selected factors displayed

Table 11.5: Racial Appearance

	Total		Age Group (years)															Un-specified	Total Under 18	
	No.	%	<10	10-14	15-19	20-24	25-29	30-34	35-39	40-44	45-49	50-54	55-59	60-64	65-69	70-74	75-79			80+
<b>Racial Appearance</b>																				
Aboriginal	217	3.0	6	121	58	3	10	7	2	4	3	1	0	0	0	0	0	0	2	183
Asian	301	4.1	10	67	69	19	30	16	19	12	14	3	8	10	6	3	5	8	2	144
Caucasian	4512	62.0	75	1268	1191	230	237	259	212	214	192	128	107	68	58	48	67	125	33	2452
Other	516	7.1	11	141	166	49	28	27	27	15	7	4	19	2	5	1	0	10	4	298
Unspecified	1734	23.8	77	623	399	76	85	40	52	46	47	36	27	32	14	34	47	77	22	1062
<b>TOTAL</b>	<b>7280</b>	<b>100.0</b>	<b>179</b>	<b>2220</b>	<b>1883</b>	<b>377</b>	<b>390</b>	<b>349</b>	<b>312</b>	<b>291</b>	<b>263</b>	<b>172</b>	<b>161</b>	<b>112</b>	<b>83</b>	<b>86</b>	<b>119</b>	<b>220</b>	<b>63</b>	<b>4139</b>

Please note that "Racial Appearance" is based on the subjective assessment of attending police and is recorded primarily for operational purposes only. Extreme care should be exercised in the interpretation of statistics on ethnicity as "Racial Appearance" is one limited indicator of ethnicity based on appearance only and does not necessarily mean that the persons attributed to a particular ethnic group are in fact of that origin. Similarly, statistics published elsewhere in this publication on Country of Birth provide another, but limited, indicator of a person's ethnic background.

# MISSING PERSONS LOCATED BY AGE GROUP, 2010/11

Table 11.6: Time Taken To Locate

Time Taken To Locate	Total		Age Group (years)																Un-specified	Total Under 18
	No.	%	<10	10-14	15-19	20-24	25-29	30-34	35-39	40-44	45-49	50-54	55-59	60-64	65-69	70-74	75-79	80+		
1 Day	4072	56.7	134	1226	799	200	211	210	172	173	156	95	115	75	66	73	112	211	44	2077
2 Days	800	11.1	16	309	228	35	24	33	37	28	23	20	16	15	3	4	4	0	5	535
3 Days	526	7.3	8	181	174	25	36	24	9	18	18	8	8	4	4	2	0	4	3	356
4 Days	299	4.2	6	90	115	13	13	9	19	8	8	4	3	1	3	1	2	0	4	205
5 Days	228	3.2	4	75	82	10	14	8	6	6	8	5	2	4	0	2	0	1	1	158
6 Days	163	2.3	0	46	64	10	7	9	8	7	5	2	2	1	1	0	0	0	1	107
7 Days	133	1.9	1	38	49	8	10	5	8	4	1	3	4	1	1	0	0	0	0	87
8-28 Days	723	10.1	5	192	265	50	50	29	32	28	25	20	9	8	3	2	0	2	3	446
29 Days - 6 Months	225	3.1	4	35	75	22	16	19	15	12	12	6	0	3	2	2	0	1	1	109
6-12 Months	17	0.2	0	2	4	1	1	1	0	1	2	2	0	0	0	0	1	1	1	5
<b>TOTAL</b>	<b>7186</b>	<b>100.0</b>	<b>178</b>	<b>2194</b>	<b>1855</b>	<b>374</b>	<b>382</b>	<b>347</b>	<b>306</b>	<b>285</b>	<b>258</b>	<b>165</b>	<b>159</b>	<b>112</b>	<b>83</b>	<b>86</b>	<b>119</b>	<b>220</b>	<b>63</b>	<b>4085</b>

Figure 11.2.1: Total

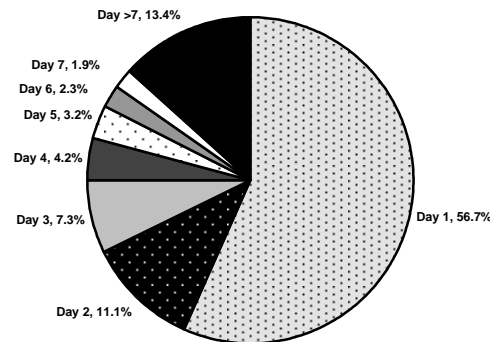


Figure 11.2.2: Males

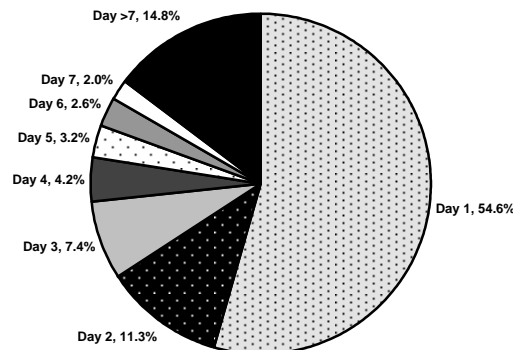


Figure 11.2.3: Females

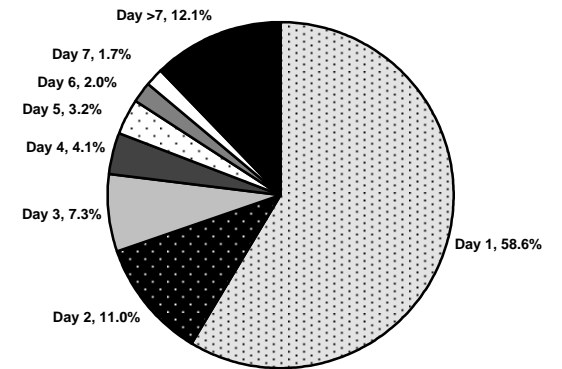



Table A.1 Offences Recorded By Offence Category And Offence Code, 2010/11..... 141



# OFFENCES RECORDED BY OFFENCE CATEGORY AND OFFENCE CODE, 2010/11

Table A.1

Offence Code	Category/Description	Statutory Reference	Offences Recorded		% Change	Single Year % Cleared	Offence Code	Category/Description	Statutory Reference	Offences Recorded		% Change	Single Year % Cleared
			2010/11 No.	2009/10 No.						2010/11 No.	2009/10 No.		
<b>HOMICIDE</b>							136AX	INDECENT ASSAULT ON A MALE PERSON	6231.68.2	64	54	18.5	92.2
110A	ACCIDENT - FAIL TO ASSIST - DEATH	86/127.61.3	4	2	100.0	25.0	136C	INDECENT ASSAULT	6231.39.1	1414	1236	14.4	72.8
110B	ACCIDENT - FAIL TO STOP - DEATH	86/127.61.3	2	5	-60.0	100.0	136F	INDEC ASS-MALE-UNDER 16 (PRIOR 1981)RPLD	6231.68.3	27	20	35.0	55.6
111A	MURDER	LAW.9	81	123	-34.1	88.9	136K	INDECENT ASSAULT ON A FEMALE	3664.51.1	5	n/a	0.0	100.0
111B	AID AND ABET SUICIDE	6231.6B.2.B	0	1	-100.0	n/a	136M	UNLAWFULLY/INDECENTLY ASSAULT A GIRL	6231.55.1	148	165	-10.3	86.5
113D	ACCESSORY AFTER THE FACT TO MURDER	6231.325.1	4	4	0.0	100.0	136N	UNLAWFULLY/INDECENTLY ASSAULT A WOMAN	6231.55.1	8	6	33.3	100.0
114C	MANSLAUGHTER	6231.5	3	6	-50.0	100.0	136O	INDECENT ASSAULT ON A MALE PERSON	3664.65.3	0	4	-100.0	n/a
115A	CULPABLE DRIVING	6231.318	18	34	-47.1	83.3	136R	INDECENT ASSAULT	6231.44.1	174	199	-12.6	85.1
115B	DRIVE IN MANNER DANGEROUS CAUSING DEATH	6231.319.1	20	28	-28.6	90.0	136S	INDECENT ASSAULT	6231.42	4	1	300.0	100.0
115C	DRIVE AT DANGEROUS SPEED CAUSING DEATH	6231.319.1	9	3	200.0	100.0	136T	AGGRAVATED INDECENT ASSAULT	6231.44.2	2	n/a	0.0	100.0
115D	CULPABLE DRIVING CAUSING DEATH	6231.318.1	11	0	n/a	81.8	137A	INCEST CHILD/STEP CHILD/LINEAL	6231.44.1	6	n/a	0.0	100.0
<i>Sub-Total</i>			<i>152</i>	<i>206</i>	<i>-26.2</i>	<i>87.5</i>	137AA	INCEST (1/3/81 - 4/8/91)	6231.52.1	1	1	0.0	100.0
<b>RAPE</b>							137AD	INCEST - OF MOTHER/SISTER	6231.52.3	13	1	1200.0	100.0
136A	RAPE	6231.38.1	1701	1527	11.4	75.2	137AF	INCEST - SIBLING	6231.52.4	7	1	600.0	71.4
136AT	RAPE	6231.45.1	32	60	-46.7	90.6	137AH	INCEST - BY PARENT	6231.44.1	79	249	-68.3	81.0
136AY	COMPEL ANOTHER TAKE PART ACT SEXUAL PEN	6231.38A	1	11	-90.9	100.0	137AI	INCEST - BY LINEAL ANCESTOR	6231.44.1	37	18	105.6	97.3
136J	RAPE (COMMON LAW)	LAW.21	81	39	107.7	42.0	137AJ	INCEST - BY STEP-PARENT	6231.44.1	205	60	241.7	97.6
139AB	BUGGERY	6103.68.2	0	1	-100.0	n/a	137AP	SEXUAL PENETRATION CHILD U/10	6231.47.1	43	22	95.5	53.5
139AN	BUGGERY WITH PERSON UNDER 14	6231.68.1	2	15	-86.7	50.0	137AQ	CARNAL KNOWLEDGE GIRL U/10	6231.46	9	30	-70.0	77.8
139AO	BUGGERY WITH VIOLENCE	6231.68.1	1	6	-83.3	100.0	137AU	INCEST - BY LINEAL ANCESTOR	6231.52.1	7	n/a	0.0	57.1
139E	BUGGERY	6231.68.2	7	10	-30.0	57.1	137AV	INCEST - BY STEP-PARENT	6231.52.1	38	9	322.2	84.2
139M	BUGGERY WITH PERSON UNDER 14	3664.65.1	1	0	n/a	n/a	137AW	INCEST - BY PARENT	6231.52.1	15	26	-42.3	93.3
139O	BUGGERY	3664.65.2	0	1	-100.0	n/a	137AX	CARNAL KNOWLEDGE GIRL U/10	3664.42	9	n/a	0.0	100.0
<i>Sub-Total</i>			<i>1826</i>	<i>1670</i>	<i>9.3</i>	<i>73.9</i>	137AY	CARNAL KNOWLEDGE GIRL B/W 10-16	6231.44.1	1	n/a	0.0	100.0
<b>SEX (NON-RAPE)</b>							137B	SEX PEN WITH CHILD UNDER 10	6231.45.1	2	14	-85.7	50.0
129B	ADMINISTER DRUG FOR SEXUAL PENETRATION	6231.53.A	1	4	-75.0	100.0	137BI	CARNAL KNOWLEDGE GIRL U/10	6103.46	2	1	100.0	100.0
136AB	ASSAULT W/INT CARNAL KNOWLEDGE GIRL U/10	6231.47	4	11	-63.6	100.0	137BJ	CARNAL KNOWLEDGE GIRL B/W 10-16	6103.48.1	1	n/a	0.0	100.0
136AC	ASSAULT W/INTENT SEX PEN CHILD U/10	6231.47.2	1	0	n/a	n/a	137C	SEXUAL PENETRATION PERSON 10-16	6231.46.1	7	14	-50.0	100.0
136AH	AGGRAVATED RAPE	6231.45.3	8	0	n/a	100.0	137CA	PERSON 18 OR OLDER PERMIT INCEST	6231.53.1	0	2	-100.0	n/a
136AJ	ASS. W/INT CARNAL KNOW. GIRL B/W 10-16	6231.48.2	0	1	-100.0	n/a	137CC	INCEST - HALF BROTHER/SISTER	6231.52.4	0	3	-100.0	n/a
							137CD	INCEST - HALF BROTHER/SISTER	6231.44.4	27	11	145.5	100.0
							137CJ	CARNAL KNOWLEDGE GIRL B/W 10-16	6231.48.1	13	12	8.3	84.6
							137CK	PARTY TO COMM. OF INDECENT ACT UNDER 16	6231.47.1	4	6	-33.3	100.0
							137CU	ATT. PROCURE FOR SEX PEN CHILD UNDER 16	6231.321M	19	4	375.0	36.8
							137CY	SEX PEN OF A CHILD UNDER 16 YRS	6231.45.1	917	805	13.9	85.7
							137CZ	COMMIT INDECENT ACT UPON PERSON U/16-O/S	CCRI.50BC.1.	1	1	0.0	100.0
							137D	INDECENT ACT-WITH/PRESENCE CHILD U/16	6231.47.1	10	15	-33.3	40.0

n/a - no calculation was possible due to nil recorded crime in 2009/10 or nil single year clearances in 2010/11

# OFFENCES RECORDED BY OFFENCE CATEGORY AND OFFENCE CODE, 2010/11

Table A.1

Offence Code	Category/Description	Statutory Reference	Offences Recorded			Single Year		Offence Code	Category/Description	Statutory Reference	Offences Recorded			Single Year	
			2010/11 No.	2009/10 No.	% Change	% Cleared	2010/11 No.				2009/10 No.	% Change	% Cleared		
137DA	INDECENT ACT WITH CHILD UNDER 16	6231.47.1	1019	973	4.7	85.5	139C	BESTIALITY	6231.59.1	3	6	-50.0	100.0		
137DC	INDECENT ACT IN PRESENCE CHILD UNDER 16	6231.47.1	180	234	-23.1	69.4	139D	CARE/SUPER/AUTH SOLICIT U/18 FOR SEX PEN	6231.6	1	2	-50.0	100.0		
137DD	ATT. SEX PEN OF A CHILD UNDER 16	6231.321M	0	5	-100.0	n/a	139F	GROSS INDECENCY WITH GIRL UNDER 16 YRS	6231.69.1.A	29	57	-49.1	69.0		
137DF	ATTEMPT CARNAL KNOWLEDGE GIRL UNDER 10	6103.47	1	0	n/a	100.0	139G	GROSS INDECENCY WITH MALE	6231.69.4	23	41	-43.9	34.8		
137DG	WORKER-SEX PEN-COGNIT IMPAIRED ATTENDEE	6231.52.1	0	1	-100.0	n/a	139H	GROSS INDECENCY - PERSON UNDER 16	6231.50.1.A	72	83	-13.3	83.3		
137DH	PROCURE CHILD U/16 FOR SEX PEN WITH SELF	6231.58.1	11	4	175.0	81.8	139I	WILFUL AND OBSCENE EXPOSURE (COMMON LAW)	LAW.22	363	284	27.8	35.0		
137DI	INDECENT ACT-16/17 CHILD-CARE/SUPER/AUTH	6231.49.1	75	16	368.8	100.0	139K	GROSS INDECENCY WITH MALE PERSON	3664.66.4	1	0	n/a	100.0		
137DJ	PERSISTENT SEXUAL ABUSE OF A CHILD U/16	6231.47A.1	1	3	-66.7	100.0									
137DK	PROVIDER-SEX PEN COGNITIVE IMPAIRED PERS	6231.51.1	0	4	-100.0	n/a	<i>Sub-Total</i>			<i>5735</i>	<i>5421</i>	<i>5.8</i>	<i>77.4</i>		
137DL	SEX PEN 16 OR 17 Y/O UNDER CARE/SUP/AUTH	6231.48.1	66	14	371.4	95.5	<b>ROBBERY</b>								
137DM	ATT SEX PEN 16 OR 17 UNDER CARE/SUP/AUTH	6231.321M	2	2	0.0	50.0	211A	ARMED ROBBERY	6231.75A	1540	1392	10.6	51.5		
137DN	PROCURE CHILD U16-INDECENT ACT WITH ANOR	6231.58.1	4	1	300.0	50.0	211E	ACCESSORY TO ROBBERY	6231.325.1	1	1	0.0	100.0		
137DO	PROVIDER-INDECENT ACT-COGNITIVE IMPAIRED	6231.51.2	2	0	n/a	100.0	212AA	ROBBERY	6231.75	1763	1677	5.1	46.4		
137F	MAINTAIN SEXUAL RELATIONSHIP CHILD U/16	6231.47A.1	3	3	0.0	100.0	212AB	ASSAULT WITH INTENT TO ROB	6231.75	43	30	43.3	55.8		
137G	SEX PEN UNDER 18 CHILD OF DEFACTO	6231.44.2	29	32	-9.4	100.0	<i>Sub-Total</i>			<i>3347</i>	<i>3100</i>	<i>8.0</i>	<i>48.9</i>		
137GA	SEX PEN UNDER 18 STEP CHILD OF DEFACTO	6231.44.2	1	86	-98.8	100.0	<b>ASSAULT</b>								
137I	INCEST - SIBLING	6231.44.4	41	57	-28.1	82.9	120A	ACCIDENT - FAIL TO ASSIST- SERIOUS INJURY	86/127.61.3	4	4	0.0	75.0		
137L	INDECENT ACT-16 YR OLD-CARE/SUPER/AUTH	6231.49.1	43	11	290.9	100.0	120B	ACCIDENT - FAIL TO STOP - SERIOUS INJURY	86/127.61.3	5	1	400.0	40.0		
137Q	PROCURE FOR SEX PEN-THREAT/INTIMIDATION	6231.57.1	12	3	300.0	100.0	121A	INTENTIONALLY CAUSE SERIOUS INJURY	6231.16	758	725	4.6	69.1		
137R	PROCURE FOR SEX PEN-FRAUD	6231.57.2	5	4	25.0	40.0	121B	RECKLESSLY CAUSE SERIOUS INJURY	6231.17	1377	1500	-8.2	79.3		
137U	CARNAL KNOWLEDGE CHILD-..... (USE 137AQ)	6231.46	1	1	0.0	100.0	121C	NEGLIGENTLY CAUSE SERIOUS INJURY	6231.24	89	97	-8.2	86.5		
137W	SEXUAL PENETRATION PERSON 10-16	6231.48.1	31	20	55.0	45.2	121J	CAUSE GRIEVOUS BODILY HARM	6231.17	1	0	n/a	100.0		
137Z	INCEST (PRIOR 28/2/81) RPLD	6231.52.1	0	3	-100.0	n/a	122D	INTENTIONALLY CAUSE INJURY	6231.18	4507	4466	0.9	78.0		
139AF	GROSS INDECENCY WITH GIRL U/16	6103.69.1.A	1	0	n/a	n/a	122E	RECKLESSLY CAUSE INJURY	6231.18	5841	5069	15.2	77.0		
139AV	GROSS INDECENCY IN PRESENCE OF GIRL U/16	6231.69.1.A	10	6	66.7	50.0	122I	ASSAULT OCCASIONING ACTUAL BODILY HARM	6231.37	0	4	-100.0	n/a		
139AZ	PROCURE GROSS INDECENCY - MALE	6231.69.4	0	2	-100.0	n/a	129A	ASSAULT INTENT COMMIT INDICT OFFENCE	6231.31.1.A	27	18	50.0	63.0		
139BF	GROSS INDECENCY PRESENCE CHILD U/16	6231.50.1.A	2	17	-88.2	100.0	129AC	COMMON LAW ASSAULT	LAW.3	181	163	11.0	92.3		
139BI	WILFUL AND OBSCENE EXPOSURE IN PUBLIC	7405.19	276	370	-25.4	57.2	129AJ	ASSAULT/RESIST PTC/RC OFFICER/AGENT	9921.225.A	10	19	-47.4	100.0		
139BJ	INVITE MINOR TO BE CONCERNED IN SEX PERF	6231.70AC.A	0	1	-100.0	n/a	129AO	AGGRAVATED ASSAULT OF PERSON UNDER 15	7405.24.1.A	101	94	7.4	72.3		
139BK	OFFER MINOR TO BE CONCERNED IN SEX PERF	6231.70AC.D	0	10	-100.0	n/a	129AQ	ASSAULT/RESIST/OBSTRUCT OFFICER	CCUS.232.A.B	62	66	-6.1	87.1		
139BL	INDECENT ACT WITH RESIDENT OF FACILITY	6231.52.2	2	0	n/a	100.0	129AV	RESIST/INCITE OTHER TO RESIST PTC OFF	9921.225.A	3	4	-25.0	66.7		
139BM	OBSERVE PERSON'S GENITALS - UPSKIRTING	7405.41A	11	5	120.0	100.0	129AW	ASSAULT/INCITE OTHER TO ASSAULT PTC OFF	9921.225.A	6	8	-25.0	100.0		
139BN	OBSERVE PERSON'S ANAL REGION-UPSKIRTING	7405.41A	0	3	-100.0	n/a									
139BO	VISUALLY CAPTURE PSN GENITALS-UPSKIRTING	7405.41B	36	46	-21.7	88.9									
139BP	VISUALLY CAPT PSN ANAL REGION-UPSKIRTING	7405.41B	39	4	875.0	97.4									
139BQ	DISTRIBUTE IMAGE PSN GENITALS-UPSKIRTING	7405.41C	0	1	-100.0	n/a									
139BV	ENGAGE SEX ACTIVITY WITH U16 USING SERV	CRIMCODE.474	6	0	n/a	100.0									

n/a - no calculation was possible due to nil recorded crime in 2009/10 or nil single year clearances in 2010/11



# OFFENCES RECORDED BY OFFENCE CATEGORY AND OFFENCE CODE, 2010/11

Table A.1

Offence Code	Category/Description	Statutory Reference	Offences Recorded		% Change	Single Year Cleared	Offence Code	Category/Description	Statutory Reference	Offences Recorded		% Change	Single Year Cleared
			2010/11 No.	2009/10 No.						2010/11 No.	2009/10 No.		
129AY	INCITE PERSON TO ASSAULT POLICE	7405.52.1	0	2	-100.0	n/a	199BD	ADMINISTER POISON WITH INTENT TO INJURE	6231.23	1	0	n/a	n/a
129BB	ASSAULT A SHERIFF WHILST ON DUTY	86/110.124.1	0	1	-100.0	n/a	199C	THREAT TO INFLICT SERIOUS INJURY	6231.21	105	54	94.4	84.8
129BC	ASSAULT TO RESIST LAWFUL DETENTION	6231.31.1.C	7	12	-41.7	100.0	199D	RECKLESS CONDUCT ENDANGER LIFE	6231.22	945	746	26.7	84.2
129BD	THREATEN TO ASSAULT POLICE ON DUTY	6231.31.1.B	13	12	8.3	92.3	199E	RECKLESS CONDUCT ENDANGER SERIOUS INJURY	6231.23	1052	1007	4.5	91.0
129BG	AGGRAVATED ASSAULT OF MALE UNDER 15	7405.24.1.A	5	9	-44.4	80.0	199M	SET TRAP INTENT CAUSE SERIOUS INJURY	6231.26	3	2	50.0	33.3
129BH	ASSAULT WITH WEAPON	7405.24.2	1160	1114	4.1	79.0	199N	USE FIREARM TO RESIST/PREVENT ARREST	6231.29	6	2	200.0	100.0
129BI	ASSAULT WITH INSTRUMENT	7405.24.2	80	103	-22.3	95.0	199V	PLACE OBSTRUCTION ON ROAD - INJURY/DEATH	7405.7.A	0	1	-100.0	n/a
129BJ	ASSAULT PERSON ASSISTING POLICE	7405.52.1	1	1	0.0	100.0	210A	ASSAULT WITH INTENT TO ROB (COMMON LAW)	LAW.16	10	11	-9.1	40.0
129BN	AGGRAVATED ASSAULT OF FEMALE	7405.24.1.A	57	59	-3.4	89.5	221B	EXTORTION-DEMAND WITH THREAT TO KILL	6231.27	26	39	-33.3	65.4
129BO	ASSAULT OPERATIONAL STAFF - AMBULANCE	7405.51.1	0	2	-100.0	n/a	221BA	EXTORTION WITH THREAT TO INFLICT INJURY	6231.27	30	18	66.7	53.3
129BQ	ADMINISTER DRUG FOR SEXUAL PEN - SELF	6231.53.1.A	5	1	400.0	60.0	221F	ATTEMPTED EXTORTION WITH THREAT TO KILL	6231.321M	1	0	n/a	n/a
129BR	ASSAULT SHERIFF'S OFF PER/EXER FUNCT/POW	09/09.48.1.C	10	0	n/a	50.0	525B	HARASS WITNESS (SOA S52A)	7405.52A	120	164	-26.8	93.3
129C	UNLAWFUL ASSAULT	7405.23	12256	10887	12.6	78.2	599DA	RIOT (COMMON LAW)	LAW.13	6	15	-60.0	100.0
129D	ASSAULT IN COMPANY	7405.24.2	194	197	-1.5	86.6	599DB	RIOT (COMMON LAW)	LAW.12	20	6	233.3	100.0
129E	ASSAULT BY KICKING	7405.24.2	213	252	-15.5	82.6	599FA	RIOTOUSLY ASSEMBLE TOGETHER	6231.206.1	3	0	n/a	100.0
129F	ASSAULT WITH WEAPON/INSTRUMENT	7405.24.2	0	1	-100.0	n/a	599JA	THROW STONE TO INJURE/DANGER/DAMAGE PROP	7405.7.G	59	46	28.3	93.2
129G	ASSAULT POLICE (SERIOUS)	6231.31.1.B	356	356	0.0	96.3	599JC	DISCHARGE STONE TO CAUSE INJURY/DANGER	7405.7.G	25	33	-24.2	72.0
129H	THREATEN INJURY TO PREVENT/HINDER ARREST	6231.30.A	7	3	133.3	71.4	599JD	DISCHARGE ARROW TO CAUSE INJURY/DANGER	7405.7.G	5	6	-16.7	20.0
129I	ASSAULT TO PREVENT LAWFUL DETENTION	6231.31.1.C	2	3	-33.3	100.0	599K	AFFRAY (COMMON LAW)	LAW.1	1342	1641	-18.2	91.0
129J	OBSTRUCT/RESIST POLICE (CRIMES ACT)	6231.31.1.B	25	40	-37.5	84.0	599L	RIOT TO DEMOLISH BUILDING	6231.206.1	1	7	-85.7	100.0
129L	ASSAULT PROTECTIVE SERVICES OFFICER	6338.118J	2	2	0.0	50.0	599M	ENTER LAND TO CAUSE BREACH PEACE	6231.207.2	1	0	n/a	100.0
129M	ASSAULT PSN ASSEMBLED RELIGIOUS WORSHIP	7405.21.1	1	0	n/a	100.0	L1202	ASSAULT CAUSING INJURY	L1202	4	2	100.0	75.0
129Q	ASSAULT POLICE (SUMMARY)	7405.52.1	1776	2113	-15.9	97.7	L121A	ASSAULT PRISONER	L121A	1	0	n/a	100.0
136D	ASSAULT WITH INTENT TO RAPE	6231.40.1	36	48	-25.0	61.1	<i>Sub-Total</i>			<i>36962</i>	<i>35100</i>	<i>5.3</i>	<i>80.8</i>
199AA	THREATEN DAMAGE/INJURY RE INVESTIGATION	6231.30.B	1	1	0.0	100.0	<b>ABDUCTION / KIDNAP</b>						
199AH	THREAT DAMAGE OWN PROPERTY-ENDANGER LIFE	6231.198.B	3	1	200.0	100.0	191A	ABDUCTION-ACT OF SEX PEN	6231.55.A	27	39	-30.8	44.4
199AM	CAUSE EXPLOSION LIKELY TO ENDANGER LIFE	6231.317.2	3	7	-57.1	66.7	191B	ABDUCTION-INTENT TO MARRY	6231.55.A	1	1	0.0	100.0
199AN	CAUSE EXPLOSION LIKELY TO ENDANGER PROP	6231.317.2	5	9	-44.4	n/a	191C	ABDUCTION-ACT OF SEX PEN WITH ANOTHER	6231.55.B	0	1	-100.0	n/a
199AO	INTENTIONALLY THREATEN SERIOUS INJURY	6231.21.A	552	667	-17.2	85.0	191E	ABDUCTION-CHILD U/16 FOR SEX PEN	6231.56.1	3	3	0.0	33.3
199AP	RECKLESSLY THREATEN SERIOUS INJURY	6231.21.B	130	108	20.4	86.2	191G	CHILD STEALING	6231.63	16	13	23.1	31.3
199AT	MAKE THREAT TO KILL - INTENDING FEAR	6231.20.A	14	6	133.3	78.6	191H	KIDNAP	6231.63A	59	28	110.7	64.4
199AU	MAKE THREAT TO KILL-RECKLESS AS TO FEAR	6231.20.B	3	3	0.0	100.0	191I	KIDNAPPING (COMMON LAW)	LAW.7	29	15	93.3	86.2
199AV	THREATEN SERIOUS INJURY-INTENDING FEAR	6231.21.A	42	5	740.0	83.3	191M	CHILD STEALING WITH INTENT	6231.63.1	1	2	-50.0	100.0
199AW	THREATEN SERIOUS INJURY-RECK AS TO FEAR	6231.21.B	15	4	275.0	73.3	191N	CHILD STEALING	6231.63.2	11	20	-45.0	90.9
199AX	USE CARRIAGE SERV TO MAKE THREAT TO KILL	CRIMCODE.474	3	1	200.0	33.3	191R	ABDUCT/DETAIN FOR SEXUAL PENETRATION	6231.56.B	0	2	-100.0	n/a
199AY	USE CARRIAGE SERV-THREATEN SERIOUS HARM	CRIMCODE.474	4	20	-80.0	25.0	191U	ABDUCT/DETAIN FOR SEXUAL PENETRATION	6231.55	4	0	n/a	100.0
199B	MAKE THREAT TO KILL	6231.2	3243	3012	7.7	83.6	199F	FALSE IMPRISONMENT (COMMON LAW)	LAW.6.1	338	303	11.6	91.1
							<i>Sub-Total</i>			<i>489</i>	<i>427</i>	<i>14.5</i>	<i>82.8</i>

n/a - no calculation was possible due to nil recorded crime in 2009/10 or nil single year clearances in 2010/11

# OFFENCES RECORDED BY OFFENCE CATEGORY AND OFFENCE CODE, 2010/11

Table A.1

Offence Code	Category/Description	Statutory Reference	Offences Recorded		% Change	Single Year Cleared %
			2010/11 No.	2009/10 No.		
<b>ARSON</b>						
199AR	ARSON CAUSING DEATH	6231.197A	1	1	0.0	n/a
411A	CRIMINAL DAMAGE BY FIRE (ARSON)	6231.197.1	2761	2842	-2.9	20.4
411B	CRIMINAL DAMAGE BY FIRE-ENDANGER LIFE	6231.197.2	7	6	16.7	28.6
411C	CRIMINAL DAMAGE BY FIRE-VIEW TO GAIN	6231.197.3	2	6	-66.7	50.0
411G	INTENTIONALLY CAUSE A BUSHFIRE	6231.201A.1.	48	44	9.1	93.8
411H	RECKLESSLY CAUSE A BUSHFIRE	6231.201A.1.	4	13	-69.2	100.0
411I	RECK SPREAD FIRE TO VEGETATION-PROP OTHR	6231.201A.1.	1	0	n/a	100.0
411J	LIGHT FIRE IN RAIL VEHICLE	SR05/69.49.A	0	1	-100.0	n/a
411K	LIGHT FIRE ON RAIL PREMISES	SR05/69.49.A	1	1	0.0	n/a
411N	ARSON	6231.197.6	3	0	n/a	n/a
419BO	DESTROY PROPERTY WITH IGNITED MATERIAL	7405.11.1	1	0	n/a	n/a
419K	LIGHT/USE FIRE & DESTROY/DAMAGE PROPERTY	7405.11.1.A	42	92	-54.3	11.9
419L	LIGHT/USE FIRE ENDANGER PROPERTY/LIFE	7405.11.1.A	19	28	-32.1	26.3
<i>Sub-Total</i>			<i>2890</i>	<i>3034</i>	<i>-4.7</i>	<i>21.6</i>

## PROPERTY DAMAGE

193Q	THREAT DESTROY/DAMAGE AIRCRAFT-C'WEALTH	CCAV.24.1	1	1	0.0	100.0
199A	THREAT TO DESTROY/DAMAGE PROPERTY	6231.198.A	185	153	20.9	81.1
419A	CRIMINAL DAMAGE (INTENT DAMAGE/DESTROY)	6231.197.1	35960	40492	-11.2	25.6
419AA	WILFUL DAMAGE/INJURE PROPERTY	7405.9.1.C	7365	8406	-12.4	18.2
419AK	DRIVE VEHICLE OVER ANY FIRE HOSE-CFA	6228.107.C	0	1	-100.0	n/a
419AL	DAMAGE/DEFACE BY GRAFFITI-PTC/ADJ PROP	9921.223B.3	131	82	59.8	56.5
419AS	INTERFERE/DAMAGE ROADS CORP ROAD FIXTURE	SR93/268.7.2	1	0	n/a	100.0
419AV	DAMAGE ROADS CORP WORKS/MACHINERY ETC	SR93/268.14.	2	0	n/a	50.0
419BL	INJURE/DAMAGE/DEFACE PROPERTY OF PTC	9921.223B.1	1	0	n/a	100.0
419BX	DESTROY STRUCTURE/ENCLOSURE	94/81.82.3	1	0	n/a	n/a
419BZ	MARK GRAFFITI ON PROPERTY W/O CONSENT	07/59.5	3286	2236	47.0	18.7
419C	CRIMINAL DAMAGE-ENDANGER LIFE	6231.197.2	5	5	0.0	80.0
419CA	MARK OFFENSIVE GRAFFITI	07/59.6	141	91	54.9	5.7
419CB	WILFUL DAMAGE LESS THAN \$500	7405.9.1.C	699	572	22.2	98.0
419CD	DAMAGE PROPERTY BELONGING TO RAIL TRACK	SR05/69.48	0	1	-100.0	n/a
419CN	DAMAGE PROPERTY-PASSENGER TRANS COMPANY	SR05/69.48	1	0	0.0	100.0
419CO	DAMAGE FLORA WITHIN EVENT VENUE	09/30.70	1	0	0.0	100.0

n/a - no calculation was possible due to nil recorded crime in 2009/10 or nil single year clearances in 2010/11

Offence Code	Category/Description	Statutory Reference	Offences Recorded		% Change	Single Year Cleared %
			2010/11 No.	2009/10 No.		
419CS	INTERFERE WITH METERING EQUIPMENT	SR09/164.320	1	0	n/a	100.0
419D	CRIMINAL DAMAGE-WITH VIEW TO GAIN	6231.197.3	9	18	-50.0	33.3
419E	POSSESS ARTICLE FOR CRIMINAL DAMAGE	6231.199	12	25	-52.0	83.3
419HA	ACT W/INTENT EXP'SIVE SUB ENDANGER LIFE	6231.317.3.A	1	0	n/a	100.0
419HC	POSS ANYTHING INTENT TO DAMAGE PROPERTY	6231.199.A.1	1	0	n/a	100.0
423CT	FELL FOREST PRODUCE FROM PROTECTED AREA	58/6254.64.2	1	0	n/a	100.0
423CU	KILL/DES/DAM/INJ GROWING TREE-CROWN LAND	58/6254.76.3	1	1	0.0	100.0
423CV	KILL/DEST/DAM/INJ PLANT CONTRARY TO REGS	58/6254.96.N	1	0	n/a	100.0
599JB	THROW MISSILE INJURE/DANGER/DAMAGE PROP	7405.7.G	295	285	3.5	87.5
<i>Sub-Total</i>			<i>48102</i>	<i>52369</i>	<i>-8.1</i>	<i>25.7</i>

## BURGLARY (AGGRAVATED)

310B	AGGRAVATED BURGLARY	6231.77.1	192	177	8.5	32.8
310F	AGGRAVATED BURGLARY - FIREARM	6231.77.1	37	34	8.8	37.8
310G	AGGRAVATED BURGLARY - PERSON PRESENT	6231.77.1	1769	1776	-0.4	43.7
310H	AGGRAVATED BURGLARY - OFFENSIVE WEAPON	6231.77.1	152	190	-20.0	74.3
310L	AGGRAVATED BURGLARY -IMITATION FIREARM	6231.77.1	1	1	0.0	100.0
<i>Sub-Total</i>			<i>2151</i>	<i>2178</i>	<i>-1.2</i>	<i>44.8</i>

## BURGLARY (RESIDENTIAL)

310A	BURGLARY	6231.76.1	27517	27336	0.7	12.4
319C	ENTER BUILDING TO COMMIT OFFENCE-ASSAULT	6231.76.1.B.	11	8	37.5	90.9
319D	ATTEMPT TO ENTER BUILDING TO DAMAGE	6231.76.1.B.	3	3	0.0	100.0
<i>Sub-Total</i>			<i>27531</i>	<i>27347</i>	<i>0.7</i>	<i>12.4</i>

## BURGLARY (OTHER)

310A	BURGLARY	6231.76.1	14910	16222	-8.1	20.8
319C	ENTER BUILDING TO COMMIT OFFENCE-ASSAULT	6231.76.1.B.	6	2	200.0	100.0
319D	ATTEMPT TO ENTER BUILDING TO DAMAGE	6231.76.1.B.	0	3	-100.0	n/a
319G	ENTER BUILDING TO COMMIT OFFENCE -DAMAGE	6231.76.1.B.	2	0	n/a	100.0
<i>Sub-Total</i>			<i>14918</i>	<i>16227</i>	<i>-8.1</i>	<i>20.8</i>

# OFFENCES RECORDED BY OFFENCE CATEGORY AND OFFENCE CODE, 2010/11

Table A.1

Offence Code	Category/Description	Statutory Reference	Offences Recorded		% Change	Single Year Cleared	Offence Code	Category/Description	Statutory Reference	Offences Recorded		% Change	Single Year Cleared
			2010/11 No.	2009/10 No.						2010/11 No.	2009/10 No.		
<b>DECEPTION</b>													
321A	OBTAIN PROPERTY BY DECEPTION	6231.81.1	13687	13053	4.9	70.6	321M	PRODUCE/USE ACCOUNT TO MISLEAD/DECEIVE	6231.83.1.B	91	27	237.0	98.9
321AN	OBTAIN ADVANTAGE BY VALUELESS CHEQUE	7405.37.1	10	1	900.0	80.0	321MD	POSSESS INSTRUMENT TO FORGE TRADEMARK	CTMARKS.147.	0	1	-100.0	n/a
321AQ	OBTAIN GOODS BY VALUELESS CHEQUE	7405.37.1	3	1	200.0	n/a	321MF	POSS GOODS FOR SALE WITH FALSE TRADEMARK	CTMARKS.148.	7	25	-72.0	100.0
321AR	OBTAIN MONEY BY VALUELESS CHEQUE	7405.37.1	1	0	n/a	n/a	321MK	UTTER BILLS OF EXCHANGE	6231.27	0	1	-100.0	n/a
321B	OBTAIN FINANCIAL ADVANTAGE BY DECEPTION	6231.82.1	2672	3654	-26.9	66.0	321MX	KNOW GIVE FALSE INFO TO PRISON OFFICER	86/117.42.2	0	1	-100.0	n/a
321BO	PRISON VISITOR-GIVE FALSE INFORMATION	86/117.42.3	0	1	-100.0	n/a	321N	HAVE CUSTODY FALSE DOCUMENT (CRIMES ACT)	6231.83A.5	6	16	-62.5	83.3
321BP	CONSPIRACY TO CHEAT/DEFRAUD (COMMON LAW)	LAW.34	12	21	-42.9	91.7	321NM	KNOWINGLY GIVE FALSE INFORMATION	95/63.58	2	1	100.0	100.0
321BQ	CONSPIRACY TO DEFRAUD (COMMON LAW)	LAW.34	13	4	225.0	100.0	321NT	APPLY FALSE REGISTERED TRADEMARK	CTMARKS.148.	0	5	-100.0	n/a
321C	MAKE FALSE DOCUMENT (CRIMES ACT)	6231.83A.1	495	656	-24.5	88.3	321OH	AID PROCURE USE VEHICLE MISREPRESENTATN	86/127.69.B	1	0	n/a	n/a
321CC	MAKE FALSE AUSTRALIAN PASSPORT	CPAS.9B.E	1	0	n/a	100.0	321OX	HAVE IN POSSESSION A FALSE DOCUMENT	6231.83A.5	3	3	0.0	100.0
321CK	USE FALSE DOCUMENT (CRIMES ACT)	6231.83A.2	209	170	22.9	87.1	321PB	POSSESS FALSE DOC DISHONESTLY OBTAIN	CRIMCODE.145	0	1	-100.0	n/a
321D	USE COPY OF FALSE DOCUMENT (CRIMES ACT)	6231.83A.4	6	5	20.0	50.0	321PF	MAKE A FALSE OR MISLEADING STATEMENT	96/66.140A.2	5	2	150.0	80.0
321F	FALSE STATEMENT-PROHIB DISCHARGE-MARINE	88/52.41.5.C	1	1	0.0	100.0	321PH	KNOWINGLY MAKE FALSE STATEMENT IN APPL	96/66.140A.1	2	2	0.0	100.0
321G	GIVE/REC. FALSE/MISLEAD. RECEIPT/ACCOUNT	6231.178	301	37	713.5	100.0	321PJ	KNOWINGLY CAUSE UNAUTH COMPUTER FUNCTION	6231.247B.1.	5	19	-73.7	40.0
321GI	MAKE FALSE FOREIGN PASSPORT	CPAS.9B.F	0	1	-100.0	n/a	321PM	KNOWINGLY MAKE FALSE REPRESENTATION	96/43.53	0	3	-100.0	n/a
321GQ	IMPORT GOODS FOR TRADE-FALSE TRADE MARK	CTRADE.100.1	0	3	-100.0	n/a	321PN	POSS DATA INTEND COMMIT COMPUTER OFFENCE	6231.247E.1.	0	4	-100.0	n/a
321GV	FORGERY (COMMON LAW)	LAW.24	2	0	n/a	50.0	321PO	OPEN AN ACCOUNT IN A FALSE NAME	CFTRA.24.1	27	0	n/a	100.0
321H	FRAUDULENTLY INDUCE INVESTMENT	6231.191.1	255	8	3087.5	100.0	321OA	ENGAGE DISHONEST CONDUCT FINANCIAL SERV	CCOR.1041G.1	0	2	-100.0	n/a
321IR	STATE FALSE NAME AND ADDRESS (FOREST ACT)	58/6254.63.6	1	4	-75.0	100.0	321OB	FRAUDULENTLY ALTER ID NO/GENERAL ID MARK	88/52.90.1.B	2	2	0.0	100.0
321IT	ALTER/DEST/REMOVE MARK/STAMP/SIGN/LIC	58/6254.96.D	1	0	0.0	100.0	321OE	OBTAIN PROPERTY BY DECPNTN-CWLTH ENTITY	CRIMCODE.134	2	0	n/a	n/a
321JN	FAIL TO KEEP RECORDS	CITA.262A.1	0	2	-100.0	n/a	321OL	UNAUTH MODIFY DATA TO CAUSE IMPAIRMENT	6231.247C	24	27	-11.1	45.8
321JU	OBTAIN BENEFIT BY FRAUD	CSTUD.49.1.C	3	4	-25.0	66.7	321OO	OBTAIN AUST TRAVEL DOC DISHONESTLY	CAPA.35.1	4	0	n/a	100.0
321JV	MAKE COPY OF FALSE DOCUMENT	6231.83A.3	0	3	-100.0	n/a	321OV	FALSIFY ACCOUNT REQ FOR ACCOUNTING PURP	6231.83.1.A	339	186	82.3	100.0
321K	FALSE STATEMENT-DESTROY/DAMAGE PROPERTY	6231.247.B	0	2	-100.0	n/a	321OY	INTEND CAUSE UNAUTH ACCESS-RESTRICT DATA	6231.247G.1	9	6	50.0	55.6
321KC	MAKE FALSE STATEMENT	CHEA.129.2A	8	4	100.0	100.0	321RA	FRAUDULENTLY ALTER LEARNER'S PERMIT-RSA	86/127.72.1.	2	12	-83.3	100.0
321KJ	FRAUDULENTLY OBTAIN ANY BENEFIT	10191.248.1	2	4	-50.0	n/a	321RB	FRAUDULENTLY USE REG LABEL AUTH/REQ-RSA	86/127.72.1.	263	261	0.8	98.9
321KK	ATTEMPT TO FRAUDULENTLY OBTAIN BENEFIT	10191.248.2	0	2	-100.0	n/a	321RC	FRAUDULENTLY USE PLATE-UNIQUELY ID VEH	86/127.72.1A	213	177	20.3	98.6
321KL	PROVIDE FALSE/MISLEADING INFORMATION	10191.249	2	16	-87.5	100.0	321RD	FRAUD ALTER REG LABEL AUTH/REQ BY RSA	86/127.72.1.	31	27	14.8	96.8
321KZ	PROCURE USE OF MOTOR VEHICLE BY FRAUD	86/127.69.A	32	48	-33.3	43.8	321RE	FRAUDULENTLY ALTER LICENCE AUTH/REQ-RSA	86/127.72.1.	7	9	-22.2	57.1
321LA	PROCURE HIRE OF MOTOR VEHICLE BY FRAUD	86/127.69.A	52	65	-20.0	42.3	321RF	POSSESS LICENCE PURPORTING AUTH/REQ-RSA	86/127.72.2	2	5	-60.0	100.0
321LB	PROCURE USE OF VEHICLE-MISREPRESENTATION	86/127.69.A	4	4	0.0	25.0	321RG	PROVIDE MISLEAD INFO-S84BE(1) STATEMENT	86/127.84BI	0	1	-100.0	n/a
321LC	PROCURE HIRE VEHICLE - MISREPRESENTATION	86/127.69.A	8	9	-11.1	50.0	321RI	FRAUDULENTLY USE LIC AUTH/REQ BY RSA	86/127.72.1.	9	8	12.5	100.0
321LU	USE FALSE STATEMENT TO INDUCE ANOTHER	6231.83A.10	0	1	-100.0	n/a	321RL	REC ENTRY-WRK REC-ought/KNOW TO BE FALSE	86/127.191Z	8	4	100.0	100.0
321LW	FORGE/FALSIFY CERTIFICATE	96/43.55.2	1	0	0.0	100.0	321RM	REPRESENT ENTITLED ENGAGE IN LEGAL PRACT	04/99.2.2.3.	0	1	-100.0	n/a
321LX	FORGE/FALSIFY OTHER DOCUMENT	96/43.55.2	1	2	-50.0	100.0	321RN	FRAUDULENTLY ALTER PLATE-UNIQUELY ID VEH	86/127.72.1A	21	17	23.5	100.0
							321RO	MAKE IDENTN INFO-COMMIT/FACIL INDICT OFF	6231.192B.1	4	0	n/a	75.0
							321RP	USE IDENTN INFO-COMMIT/FACIL INDICT OFF	6231.192B.1	9	5	80.0	100.0

n/a - no calculation was possible due to nil recorded crime in 2009/10 or nil single year clearances in 2010/11

# OFFENCES RECORDED BY OFFENCE CATEGORY AND OFFENCE CODE, 2010/11

Table A.1

Offence Code	Category/Description	Statutory Reference	Offences Recorded		Single Year % Change	Single Year % Cleared	Offence Code	Category/Description	Statutory Reference	Offences Recorded		Single Year % Change	Single Year % Cleared
			2010/11 No.	2009/10 No.						2010/11 No.	2009/10 No.		
321RQ	SUPPLY IDENT INFO-COMMIT/FACIL INDICT OFF	6231.192B.1	1	0	n/a	100.0	699G	ALTER PRESCRIPTION-DRUG OF DEPENDENCE	9719.77	19	11	72.7	73.7
321RR	POSS IDENTN INFO-COMMIT/FACIL INDICT OFF	6231.192C.1	28	9	211.1	100.0	699H	UTTER FORGED SCRIPT-DRUG OF DEPENDENCE	9719.77	51	41	24.4	80.4
321RS	FRAUD USE IDENTIFYING NO. AUTH/REQ - RSA	86/127.72.1.	68	26	161.5	100.0	699I	UTTER ALTERED SCRIPT-DRUG OF DEPENDENCE	9719.77	7	2	250.0	71.4
321RT	FALSE REPRESENTN- EXISTENCE OF GUARANTEE	99/16.12.K	0	2	-100.0	0.0	699J	OBTAIN DRUG OF DEPENDENCE-FALSE REPRESN	9719.78.A	20	16	25.0	85
321RU	PRODUCE DOCUMENT-MISLEAD MATERIAL PART	6231.83.1.B	0	16	-100.0	0.0	699K	OBTAIN SCRIPT DRUG DEPENDENCE-FALSE REP	9719.78.B	9	5	80.0	44.4
321RW	PROCURE RECORDING REG OF LAND BY FRAUD	6399.119.1.D	0	2	-100.0	0.0	812AB	MAKE FALSE STATEMENT- LEADING PARTICULAR	04/33.135.A	17	1	1600.0	100
321RY	KNOW/RECK MAKE MISLEAD STAT-APP FOR ANOR	96/66.140A.3	0	2	-100.0	0.0	812AC	FURNISH FALSE PARTICULARS	04/33.135.B	0	4	-100.0	n/a
321RZ	TAKE FALSE AUST TRAVL DOC OUT OF COUNTRY	CAPA.37	1	0	n/a	100.0	812AD	OMIT TO FURNISH REQUIRED PARTICULARS	04/33.135.C	0	1	-100.0	n/a
321SK	INTEND CAUSE UNAUTH MODIF-RESTRICT DATA	6231.247G.1	4	0	n/a	75.0	834BH	POSSESS AUST PASSPORT ISSUED TO ANOTHER	CPAS.9A.D	1	0	n/a	n/a
322B	SECRET COMMISSION-RECEIVE/SOLICIT-AGENT	6231.176.1	11	13	-15.4	9.1	834BK	USE AUST TRAVEL DOC NOT ISSUED TO PERSON	CAPA.32.2	1	0	n/a	100
322C	SECRET COMMISSION-GIVE/OFFER TO AGENT	6231.176.2	7	1	600.0	100.0	834E	POSSESS FALSIFIED FOREIGN PASSPORT	CPAS.15.9A.F	0	1	-100.0	n/a
323AA	POSSESS FOR SALE DEFACED MONEY	CCRIC.18	1	0	n/a	100.0	834J	USE PASSPORT ISSUED TO ANOTHER	CPAS.15.9A.B	0	2	-100.0	n/a
323AB	PRINT/DISTR CARD/POSTER-RESEMBLE MONEY	CCRIC.19.1	0	1	-100.0	n/a	839AI	MAKE INFRINGING COPY-INTENT SELL	CCOPY.132AD.	2	1	100.0	100
323AJ	HAVE CUSTODY EQUIP KNOW MAKE FALSE DOC	6231.83A.5A	0	2	-100.0	n/a	842J	WILFULLY MAKE FALSE STATE IN DECLARATION	CMAR.96.1	4	1	300.0	25
323AQ	ATTEMPT TO UTTER COUNTERFEIT MONEY	CRIMCODE.11.	2	0	n/a	n/a	842K	MAKE FALSE STATEMENT	CMAR.99	0	1	-100.0	n/a
323C	MAKE/POSSESS ARTICLE TO MAKE FALSE DOC	6231.83A.5C	0	1	-100.0	n/a	844DJ	STATE FALSE ADDRESS	9921.218B.4.	2	1	100.0	100
323D	MAKE COUNTERFEIT MONEY	CCRIC.6	9	17	-47.1	55.6	844Z	FALSE NAME/ADDRESS-TRANSPORT ACT	9921.218B.4.	4	9	-55.6	100
323E	MAKE COUNTERFEIT SECURITY	CCRIC.6	1	0	n/a	n/a	854A	SECRET COMMISSION-GIVE/RECEIVE	6231.179	1	0	n/a	100
323F	UTTER COUNTERFEIT MONEY	CCRIC.7.A	120	77	55.8	17.5	854C	AID/ABET/ATTEMPT RE SECRET COMMISSIONS	6231.181	2	0	n/a	100
323H	BUY/SELL/REC/DISPOSE COUNTERFEIT MONEY	CCRIC.8.1	4	2	100.0	25.0	889MA	FRAUDULENTLY OBTAIN ANY BENEFIT	86/111.116.1	0	2	-100.0	n/a
323J	POSSESS COUNTERFEIT MONEY	CCRIC.9.1.A	29	35	-17.1	69.0	889MB	MISLEAD INFORMATION IN APPLICATION	86/111.117	2	0	n/a	100
323Z	SELL DEFACED MONEY	CCRIC.17	1	0	n/a	100.0	889NN	AID/ABET/COUNSEL/PROCURE COMM OF OFFENCE	CRIMCODE.11.	1	0	n/a	100
429AF	PROVIDE INCORRECT INFORMATION TO AUTH.	8056.59D.A	1	0	n/a	100.0	889O	OBTAIN ADMISSION TO FORCE-FALSELY	6338.98	1	0	n/a	n/a
511AJ	IMPERSONATE MEMBER CFA	6228.107A.C	0	1	-100.0	n/a	<i>Sub-Total</i>			<i>19616</i>	<i>19318</i>	<i>1.5</i>	<i>72.9</i>
511J	BRIBE PUBLIC OFFICIAL (COMMON LAW)	LAW.2	2	5	-60.0	100.0	<b>HANDLE STOLEN GOODS</b>						
525A	PERJURY/FALSE DECLARATION/FALSE OATH	6231.314	107	121	-11.6	94.4	322A	UNLAWFUL POSSESSION	7405.26.1	33	40	-17.5	100
525C	PERVERT COURSE OF JUSTICE (COMMON LAW)	LAW.11	100	124	-19.4	94.0	332I	POSSESS PROPERTY BEING PROCEEDS OF CRIME	97/108.123.1	0	1	-100.0	n/a
525F	PERJURY (COMMON LAW)	LAW.10	10	7	42.9	100.0	332K	RECEIVE PROPERTY-BEING PROCEEDS OF CRIME	97/108.123.1	0	1	-100.0	n/a
525L	SUBORNATION OF PERJURY	6231.314.1	1	0	n/a	100.0	332L	POSSESS SUSPECTED STOLEN GOODS	7405.26.1	26	34	-23.5	92.3
525Q	WILFUL AND CORRUPT PERJURY	6246.141	1	2	-50.0	100.0	332S	RECKLESSLY DEAL WITH PROCEEDS OF CRIME	6231.194.3	31	67	-53.7	100
525W	KNOWINGLY/WILFULLY/CORRUPTLY PERJURE	6231.314.3	0	5	-100.0	n/a	332T	NEGLIGENTLY DEAL WITH PROCEEDS OF CRIME	6231.194.4	6	6	0.0	83.3
525X	KNOW GIVE FALSE/MISLEAD INFO TO TRIBUNAL	98/53.136	5	0	n/a	100.0	332U	DEAL PROPERTY SUSPECTED PROCEED OF CRIME	6231.195	2621	2648	-1.0	99.2
549FO	IMPERSONATE FEDERAL POLICE OFFICER	CAFP.63.A	1	1	0.0	n/a	332V	DEAL PROPERTY BECOME INSTRUMENT OF CRIME	6231.195A.1	5	4	25.0	100
549GG	MAKE FALSE/MISLEAD STATEMENT APPLICATION	CTAX.14K.1.C	1	2	-50.0	100.0	339A	HANDLE/RECEIVE/RETENTION STOLEN GOODS	6231.88.1	2725	2933	-7.1	98.5
549KU	KNOWINGLY SIGN A FALSE DECLARATION	CBAN.267.2	0	2	-100.0	n/a							
549LU	WILFUL MAKE STATE TO MISLEAD DIRECTOR	6338.86K.1.C	0	3	-100.0	n/a							
699B	FORGE PRESCRIPTION-DRUG OF DEPENDENCE	9719.77	75	93	-19.4	69.3							

n/a - no calculation was possible due to nil recorded crime in 2009/10 or nil single year clearances in 2010/11

# OFFENCES RECORDED BY OFFENCE CATEGORY AND OFFENCE CODE, 2010/11

Table A.1

Offence Code	Category/Description	Statutory Reference	Offences Recorded		% Change	Single Year % Cleared
			2010/11 No.	2009/10 No.		
339F	ATT. TO DISPOSE OF STOLEN GOODS	6231.321M	1	0	n/a	100.0
339G	BRING STOLEN GOODS INTO VICTORIA	6231.88.1	43	33	30.3	95.3
339H	DISHON U/TAKE IN REALISATN STOLEN GOODS	6231.88.1	13	19	-31.6	100.0
339I	CONSPIRACY TO HANDLE STOLEN GOODS	6231.321.1	2	2	0.0	100.0
339J	DISHON U /TAKE/ASSIST DISPOSAL OF GOODS	6231.88.1	2	0	n/a	100.0
339L	KNOWINGLY DEAL/CONCEAL PROCEEDS OF CRIME	6231.194.1	21	42	-50.0	95.2
339M	KNOWINGLY DEAL WITH PROCEEDS OF CRIME	6231.194.2	64	52	23.1	98.4
339N	DISHONESTLY RECEIVE STOLEN GOODS	6231.88.1	21	12	75.0	90.5
339O	DISPOSE PROPERTY BEING PROCEEDS OF CRIME	CRIMCODE.400	1	0	n/a	100.0
339P	DEAL MONEY RECK PROCEEDS CRIME \$10,000/>	CRIMCODE.400	1	0	n/a	100.0
<i>Sub-Total</i>			<i>5616</i>	<i>5894</i>	<i>-4.7</i>	<i>98.8</i>
<b>THEFT FROM M/CAR</b>						
399A	THEFT FROM MOTOR VEHICLE	6231.74	44660	45426	-1.7	9.7
<i>Sub-Total</i>			<i>44660</i>	<i>45426</i>	<i>-1.7</i>	<i>9.7</i>
<b>THEFT (SHOPSTEAL)</b>						
393A	THEFT-FROM SHOP (SHOPSTEAL)	6231.74	16265	17161	-5.2	69.9
393C	SHOP THEFT - LESS THAN \$600	6231.74	4148	4287	-3.2	99.8
<i>Sub-Total</i>			<i>20413</i>	<i>21448</i>	<i>-4.8</i>	<i>76.0</i>
<b>THEFT OF MOTOR VEHICLE</b>						
351A	THEFT OF MOTOR VEHICLE	6231.74	14370	15068	-4.6	21.0
<i>Sub-Total</i>			<i>14370.0</i>	<i>15068.0</i>	<i>-4.6</i>	<i>21.0</i>
<b>THEFT OF BICYCLE</b>						
352A	THEFT-OF BICYCLE	6231.74	4025	4394	-8.4	8.6
<i>Sub-Total</i>			<i>4025.0</i>	<i>4394.0</i>	<i>-8.4</i>	<i>8.6</i>

n/a - no calculation was possible due to nil recorded crime in 2009/10 or nil single year clearances in 2010/11

Offence Code	Category/Description	Statutory Reference	Offences Recorded		% Change	Single Year % Cleared
			2010/11 No.	2009/10 No.		
<b>THEFT (OTHER)</b>						
322AM	LAWYER CAUSE DEFICIENCY IN TRUST ACCOUNT	04/99.3.3.21	0	10	-100.0	n/a
353A	ILLEGALLY TAKE VESSEL WITHOUT CONSENT	7405.38.1	1	2	-50.0	100.0
358A	THEFT OF TRAILER	6231.74	1285	972	32.2	6.5
358B	ATTEMPT THEFT OF TRAILER	6231.321M	4	0	n/a	25.0
359A	ILLEGALLY USE VEHICLE NOT MOTOR CAR	7405.38.1	4	4	0.0	100.0
390A	THEFT	6231.74	46752	47542	-1.7	23.0
390C	THEFT OF BOAT/VESSEL	6231.74	6	4	50.0	n/a
399AE	DISHON APPROP(THEFT) ARTICLE COURSE POST	CRIMCODE.471	3	0	n/a	100.0
399AF	DISHON APPROP (THEFT) MAIL-RECEPTACLE	CRIMCODE.471	61	0	n/a	98.4
399B	REMOVE DISPLAY ARTICLE FROM PUBLIC PLACE	6231.78.1	1	0	n/a	100.0
399V	THEFT OF MAIL RECEPTACLE/ARTICLE/MESSAGE	CRIMCODE.471	8	17	-52.9	62.5
<i>Sub-Total</i>			<i>48125</i>	<i>48551</i>	<i>-0.9</i>	<i>22.7</i>
<b>DRUGS (CULMAN/TRAFF)</b>						
643C	CONS IMP MARK QTY BORD CONTR DRUG-HEROIN	CRIMCODE.11.	0	3	-100.0	n/a
643D	IMPORT MARK QTY BORDER CONTD DRUG-HEROIN	CRIMCODE.307	0	1	-100.0	n/a
645A	IMP MRK QTY BORDER CONT DRUG-METHAMPHETA	CRIMCODE.307	0	1	-100.0	n/a
645C	IMP COM QTY BORDER CONT DRUG-METHAMPHETA	CRIMCODE.307	0	2	-100.0	n/a
645D	IMPORT BORDER CONTD DRUG-METHAMPHETAMINE	CRIMCODE.307	1	0	n/a	100.0
6490	KNOWINGLY/RECKLESSLY IMPORT TIER 1 GOODS	CCUS.233BAA.	0	1	-100.0	n/a
649S	IMPORT MARKET QTY BORDER CONTROLLED DRUG	CRIMCODE.307	3	1	200.0	100.0
649T	IMPORT MARK QTY BORDER CONTROL PRECURSOR	CRIMCODE.307	0	1	-100.0	n/a
653A	TRAFFICK HEROIN	9719.71.1	0	1	-100.0	n/a
653AB	CONSPIRE TRAFFICK LARGE COMM QTY- HEROIN	9719.79.1	6	1	500.0	100.0
653J	TRAFFICK LARGE COMM QTY - HEROIN	9719.71	10	5	100.0	100.0
653L	TRAFFICK COMM QTY - HEROIN	9719.71AA	5	10	-50.0	100.0
653N	TRAFFICK HEROIN	9719.71AC	630	496	27.0	99.5
653O	ATT TRAFFICK HEROIN	9719.71AC	3	8	-62.5	100.0
654A	TRAFFICK COCAINE	9719.71.1	4	7	-42.9	100.0
654G	TRAFFICK LARGE COMM QTY - COCAINE	9719.71	1	4	-75.0	100.0
654K	TRAFFICK COMM QTY - COCAINE	9719.71AA	3	6	-50.0	100.0
654O	TRAFFICK COCAINE	9719.71AC	39	109	-64.2	100.0
657A	TRAFFICK CANNABIS	9719.71.1	2	12	-83.3	100.0

# OFFENCES RECORDED BY OFFENCE CATEGORY AND OFFENCE CODE, 2010/11

Table A.1

Offence Code	Category/Description	Statutory Reference	Offences Recorded		% Change	Single Year Cleared	Offence Code	Category/Description	Statutory Reference	Offences Recorded		% Change	Single Year Cleared
			2010/11 No.	2009/10 No.						2010/11 No.	2009/10 No.		
657AC	TRAFFICK CANNABIS	9719.71.1	0	2	-100.0	n/a	659BP	SUPPLY DOD TO CHILD - USE BY THAT CHILD	9719.71B.1.B	16	30	-46.7	75.0
657J	TRAFFICK LARGE COMM QTY - CANNABIS	9719.71	3	8	-62.5	100.0	659BQ	POSS DOCUMENT-MANUF. D.O.D. TO TRAFFICK	9719.71A	4	3	33.3	100.0
657K	ATT TRAFFICK COMM QTY - CANNABIS	9719.71	1	1	0.0	100.0	659BR	POSS EQUIPMENT-MANUF. D.O.D. TO TRAFFICK	9719.71A	39	41	-4.9	100.0
657P	TRAFFICK COMM QTY - CANNABIS	9719.71AA	40	35	14.3	100.0	659BT	TRAFFICK DRUG OF DEPEND LARGE COMM QTY	9719.71	1	6	-83.3	100.0
657Q	ATT TRAFFICK COMM QTY - CANNABIS	9719.71AA	2	0	n/a	50.0	659BZ	TRAFFICK DRUG OF DEPENDENCE COMM QTY	9719.71AA	3	4	-25.0	100.0
657T	TRAFFICK COMM QTY - TETRAHYDRACANNIBANOL	9719.71AA	1	0	n/a	100.0	659CF	TRAFFICK DRUG OF DEPENDENCE TO A CHILD	9719.71AB	19	2	850.0	100.0
657V	TRAFFICK CANNABIS	9719.71AC	743	860	-13.6	98.8	659CH	TRAFFICK DRUG OF DEPENDENCE	9719.71AC	172	221	-22.2	98.3
657W	ATT TRAFFICK CANNABIS	9719.71AC	10	8	25.0	100.0	659CI	ATT TRAFFICK DRUG OF DEPENDENCE	9719.71AC	4	3	33.3	100.0
657X	TRAFFICK HASHISH	9719.71AC	0	4	-100.0	n/a	659CJ	TRAFFICK OTHER HALLUCINOGENIC	9719.71AC	7	10	-30.0	100.0
657Z	TRAFFICK TETRAHYDRACANNIBANOL	9719.71AC	37	34	8.8	97.3	659CL	TRAFFICK PRESCRIBED DRUGS	9719.71AC	66	42	57.1	100.0
658A	TRAFFICK AMPHETAMINE	9719.71.1	4	13	-69.2	75.0	659CM	ATT TRAFFICK PRESCRIBED DRUGS	9719.71AC	1	4	-75.0	100.0
658AB	ATT TRAFFICK COMM QTY-METHYLAMPHETAMINE	9719.71AA	0	2	-100.0	n/a	659CN	TRAFFICK LARGE COMM QTY-PSEUDOEPHEDRINE	9719.71	0	2	-100.0	n/a
658AE	TRAFFICK AMPHETAMINE	9719.71AC	409	406	0.7	98.3	659CO	TRAFFICK COMM QTY - PSEUDOEPHEDRINE	9719.71AA	0	16	-100.0	n/a
658AF	ATT TRAFFICK AMPHETAMINE	9719.71AC	5	7	-28.6	100.0	659CQ	TRAFFICK PSEUDOEPHEDRINE	9719.71AC	6	26	-76.9	100.0
658AG	TRAFFICK ECSTASY	9719.71AC	160	296	-45.9	100.0	659CS	TRAFFICK COMM QTY OF CONTROLLED DRUG	CRIMCODE.302	1	0	n/a	100.0
658AH	ATT TRAFFICK ECSTASY	9719.71AC	3	2	50.0	100.0	659CT	TRAFFICK MARKETABLE QTY CONTROLLED DRUG	CRIMCODE.302	4	0	n/a	100.0
658AI	TRAFFICK LSD	9719.71AC	13	20	-35.0	100.0	659CU	SUPPLY DOD TO CHILD-TO SUPPLY ANOR PERSN	9719.71B.1.A	2	0	n/a	100.0
658AK	TRAFFICK METHYLAMPHETAMINE	9719.71AC	432	336	28.6	99.5	666G	CULT NARC PLANT COMM QTY-NOT CANNABIS	9719.72A	3	3	0.0	100.0
658AL	ATT TRAFFICK METHYLAMPHETAMINE	9719.71AC	4	3	33.3	100.0	666I	CULTIVATE NARCOTIC PLANT-NOT CANNABIS	9719.72B	3	13	-76.9	100.0
658AM	TRAFFICK KETAMINE	9719.71AC	4	7	-42.9	100.0	667A	CULTIVATE NARCOTIC PLANT-CANNABIS	9719.72.1	0	1	-100.0	n/a
658AO	CONSPIRE TO TRAFFICK METHYLAMPHETAMINE	9719.79.1	1	6	-83.3	100.0	667G	CULT NARC PLANT LGE COMM QTY-CANNABIS	9719.72	3	3	0.0	66.7
658AP	CONSPIRE TO TRAFFICK COMM QTY - ECSTASY	9719.79.1	0	1	-100.0	n/a	667I	CULT NARC PLANT COMM QTY-CANNABIS	9719.72A	66	52	26.9	89.4
658AQ	TRAFFICK LGE COMM QTY-METHYLAMPHETAMINE	9719.71	9	4	125.0	100.0	667K	CULTIVATE NARCOTIC PLANT-CANNABIS	9719.72B	866	904	-4.2	93.6
658AW	TRAFFICK ANABOLIC STEROIDS	9719.71AC	5	3	66.7	100.0	667L	ATT CULTIVATE NARCOTIC PLANT-CANNABIS	9719.72B	12	3	300.0	91.7
658AX	TRAFFICK GHB	9719.71AC	10	7	42.9	100.0	667N	CONSPIRE TO TRAFFICK COMM QTY - CANNABIS	9719.79.1	0	1	-100.0	n/a
658B	TRAFFICK ECSTASY	9719.71.1	3	12	-75.0	100.0	669A	POSSESS ACETIC ANHYDRIDE	9719.71D	1	1	0.0	100.0
658BB	TRAFFICK CONTROLLED DRUG-METHAMPHETAMINE	CRIMCODE.302	2	1	100.0	100.0	669AB	POSSESS SAFROLE	9719.71D	1	0	n/a	100.0
658G	TRAFFICK LSD	9719.71.1	1	0	n/a	100.0	669AD	POSSESS SODIUM	9719.71D	6	0	n/a	100.0
658K	TRAFFICK LARGE COMM QTY - AMPHETAMINE	9719.71	4	17	-76.5	100.0	669AJ	POSSESS EPHEDRINE	9719.71D	2	0	n/a	100.0
658M	TRAFFICK LARGE COMM QTY - ECSTASY	9719.71	4	19	-78.9	100.0	669AJ	POSSESS FORMAMIDE	9719.71D	5	0	n/a	100.0
658T	TRAFFICK COMM QTY - AMPHETAMINE	9719.71AA	6	5	20.0	100.0	669AL	POSSESS ISOSAFROLE	9719.71D	1	0	n/a	100.0
658U	ATT TRAFFICK COMM QTY - AMPHETAMINE	9719.71AA	0	1	-100.0	n/a	669AO	POSSESS MERCURY	9719.71D	3	0	n/a	100.0
658V	TRAFFICK COMM QTY - ECSTASY	9719.71AA	3	8	-62.5	100.0	669AQ	POSSESS PALLADIUM	9719.71D	1	0	n/a	100.0
658Z	TRAFFICK COMM QTY-METHYLAMPHETAMINE	9719.71AA	5	14	-64.3	100.0	669AR	POSSESS PHENYLACETONITRILE	9719.71D	2	0	n/a	100.0
659A	TRAFFICK OTHER DRUG OF DEPENDENCE	9719.71.1	0	3	-100.0	n/a	669AS	POSSESS 1-PHENYL-2-PROPANOL	9719.71D	1	0	n/a	100.0
659BN	POSSESS SUBSTANCE-MANUF. DOD TO TRAFFICK	9719.71A	57	136	-58.1	98.2	669AT	POSSESS 1-PHENYL-2-PROPANONE OXIME	9719.71D	0	2	-100.0	n/a
659BO	POSSESS MATERIAL-MANUF. DOD TO TRAFFICK	9719.71A	34	37	-8.1	97.1	669AV	POSSESS PHENYLALANINE	9719.71D	1	0	n/a	100.0

n/a - no calculation was possible due to nil recorded crime in 2009/10 or nil single year clearances in 2010/11

# OFFENCES RECORDED BY OFFENCE CATEGORY AND OFFENCE CODE, 2010/11

Table A.1

Offence Code	Category/Description	Statutory Reference	Offences Recorded		% Change	Single Year Cleared %
			2010/11 No.	2009/10 No.		
669AW	POSSESS MANDELLIC ACID	9719.71D	1	0	n/a	100.0
669B	POSSESS AMMONIA	9719.71D	12	4	200.0	100.0
669D	POSSESS BENZYL CHLORIDE	9719.71D	0	1	-100.0	n/a
669E	POSSESS 1,4-BUTANEDIOL	9719.71D	2	5	-60.0	100.0
669F	POSSESS FORMALDEHYDE	9719.71D	4	0	n/a	100.0
669G	POSSESS GAMMA BUTYROLACTONE	9719.71D	2	2	0.0	100.0
669H	POSSESS GAMMA HYDROXYBUTANOIC ACID	9719.71D	16	22	-27.3	100.0
669L	POSSESS HYPOPHOSPHOROUS ACID	9719.71D	16	10	60.0	100.0
669M	POSSESS IODINE	9719.71D	28	27	3.7	100.0
669N	POSSESS LITHIUM	9719.71D	1	0	n/a	100.0
669O	POSSESS MERCURIC CHLORIDE	9719.71D	3	0	n/a	100.0
669P	POSSESS METHYLAMINE	9719.71D	3	3	0.0	100.0
669S	POSSESS NITROMETHANE	9719.71D	3	0	n/a	100.0
669U	POSSESS PHENYLACETIC ACID	9719.71D	1	2	-50.0	100.0
669V	POSSESS 1-PHENYL-2-PROPANONE (BMK)	9719.71D	1	0	n/a	100.0
669W	POSSESS PHOSPHORUS	9719.71D	3	3	0.0	100.0
669X	POSSESS PHOSPHOROUS ACID	9719.71D	1	0	n/a	100.0
669Z	POSSESS PSEUDOEPHEDRINE	9719.71D	6	6	0.0	100.0
699ER	POSSESS A TABLET PRESS	9719.71C	6	7	-14.3	100.0
<i>Sub-Total</i>			<i>4153</i>	<i>4472</i>	<i>-7.1</i>	<i>97.7</i>

**DRUGS (POSSESS/USE)**

613A	POSSESS HEROIN	9719.73.1	813	855	-4.9	98.6
613B	USE HEROIN	9719.75	159	198	-19.7	98.1
614A	POSSESS COCAINE	9719.73.1	76	114	-33.3	98.7
614C	USE COCAINE	9719.75	3	11	-72.7	100.0
614D	USE CRACK	9719.75	1	0	n/a	100.0
617A	POSSESS CANNABIS	9719.73.1	5191	4871	6.6	99.0
617B	POSSESS HASHISH	9719.73.1	15	20	-25.0	100.0
617C	USE CANNABIS	9719.75	363	434	-16.4	99.7
618A	POSSESS AMPHETAMINE	9719.73.1	1446	1377	5.0	98.8
618AC	POSSESS METHYLAMPHETAMINE	9719.73.1	136	77	76.6	97.1
618AD	USE METHYLAMPHETAMINE	9719.75	14	7	100.0	100.0
618AE	ATT. POSSESS METHYLAMPHETAMINE	9719.73.1	0	1	-100.0	n/a
618AG	USE GHB	9719.75	1	0	n/a	100.0

n/a - no calculation was possible due to nil recorded crime in 2009/10 or nil single year clearances in 2010/11

Offence Code	Category/Description	Statutory Reference	Offences Recorded		% Change	Single Year Cleared %
			2010/11 No.	2009/10 No.		
618B	USE AMPHETAMINE	9719.75	168	175	-4.0	98.2
618C	POSSESS ECSTASY	9719.73.1	398	609	-34.6	97.2
618D	USE ECSTASY	9719.75	14	42	-66.7	100.0
618Q	POSSESS LSD	9719.73.1	41	55	-25.5	100.0
618R	USE LSD	9719.75	10	7	42.9	100.0
618Z	POSSESS DRUG OF DEPENDENCE - KETAMINE	9719.73.1	16	3	433.3	100.0
619A	POSSESS DRUG OF DEPENDENCE (NOT NAMED)	9719.73.1	641	502	27.7	95.8
619AA	USE DRUG OF DEPEND. -HALLUCINOGEN	9719.75	6	10	-40.0	100.0
619AP	POSSESS PSEUDOEPHEDRINE	9719.73.1	3	1	200.0	100.0
619AQ	POSSESS ANABOLIC STEROIDS	9719.73.1	28	15	86.7	100.0
619AS	POSSESS A CONTROLLED PRECURSOR	CRIMCODE.308	7	13	-46.2	100.0
619AT	ADMIN SUBS CAPABLE INTERFERE BODY FUNCT	6231.19.1	2	6	-66.7	100.0
619AU	POSS MORE THAN 1 TYPE PRECURSOR CHEMICAL	9719.71D	2	0	n/a	100.0
619B	USE OTHER DRUG OF DEPENDENCE	9719.75	28	45	-37.8	96.4
619H	INTRODUCE DRUG INTO THE BODY OF ANOTHER	9719.74	15	30	-50.0	46.7
619R	POSSESS DRUG OF DEPEND. -PRESCRIPT DRUG	9719.73.1	917	604	51.8	98.6
619S	USE DRUG OF DEPEND. -PRESCRIPTION DRUG	9719.75	33	34	-2.9	100.0
619Z	POSSESS DRUG OF DEPEND. -HALLUCINOGEN	9719.73.1	88	72	22.2	98.9
649Q	POSSESS PROHIBITED IMPORTS	CCUS.233.1.D	1	0	n/a	100.0
649R	POSS MARK QTY BORD CONT DRUG-SUSP IMPORT	CRIMCODE.307	0	1	-100.0	n/a
<i>Sub-Total</i>			<i>10636</i>	<i>10189</i>	<i>4.4</i>	<i>98.6</i>

**GOING EQUIPPED TO STEAL**

599A	GOING EQUIPPED TO STEAL/CHEAT	6231.91.1	397	555	-28.5	97.5
<i>Sub-Total</i>			<i>397</i>	<i>555</i>	<i>-28.5</i>	<i>97.5</i>

**JUSTICE PROCEDURES**

511BN	MISCONDUCT OF PUBLIC OFFICIAL	LAW.46	6	17	-64.7	100.0
524A	BREACH INTERVENTION ORDER	87/19.22	6	169	-96.4	66.7
524AA	PUBLISH REPORT OF PROCEEDING	04/79.48.2	1	0	n/a	100.0
524AF	DISCLOSE EXISTENCE OF ORDER	04/79.20.5.A	1	0	n/a	100.0
524AG	REFUSE/FAIL TO ANSWER QUESTION	CACC.30.6	0	6	-100.0	n/a
524AH	CONTRA INTERIM STALKING INTERVENTN ORDER	08/68.32	107	28	282.1	92.5

# OFFENCES RECORDED BY OFFENCE CATEGORY AND OFFENCE CODE, 2010/11

Table A.1

Offence Code	Category/Description	Statutory Reference	Offences Recorded		% Change	Single Year Cleared	Offence Code	Category/Description	Statutory Reference	Offences Recorded		% Change	Single Year Cleared
			2010/11 No.	2009/10 No.						2010/11 No.	2009/10 No.		
524AI	CONTRA FINAL STALKING INTERVENTN ORDER	08/68.32	131	35	274.3	92.4	528FC	ESCAPE FROM CUSTODY FROM POLICE MEMBER	6231.479C.1.	8	13	-38.5	100.0
524AL	PUBLISH NAME/ADDRESS/SCHOOL-ID CHILD	08/68.49.A	0	1	-100.0	n/a	528I	PRISONER-OUTSIDE PRISON-LEAVE CUSTODY	6231.479C.3	1	0	n/a	n/a
524AU	CAUSE PUBLISH PICTURE PERS IN PROCEEDING	08/68.49.B	0	1	-100.0	n/a	528O	ESCAPE (COMMON LAW)	LAW.28	3	2	50.0	100.0
524AV	CONTRA VENE FAM VIOLENCE INTERVENTN ORDER	08/52.123.2	7936	7447	6.6	85.3	528Y	ESCAPE FROM PLACE OF LAWFUL DETENTION	7405.49E.A	6	1	500.0	100.0
524AY	CONTRA-FAM VIOLENCE INTERIM INTERVEN ORD	08/52.123.2	630	471	33.8	94.8	533AM	RESIST POLICE	7405.52.1	1564	1862	-16.0	98.0
524AZ	CONTRA-FAM VIOLENCE FINAL INTERVENT ORDR	08/52.123.2	951	798	19.2	96.7	533AN	RESIST PERSON ASSISTING POLICE	7405.52.1	5	4	25.0	100.0
524BA	FAIL ATTEND INTERVIEW-ELIGIB COUNSELLING	08/52.129.5	10	9	11.1	100.0	533AO	OBSTRUCT POLICE IN EXERCISE OF DUTY	86/127.62.3	0	1	-100.0	n/a
524BB	CONTRA VENE ORDER-FAIL ATTEND COUNSELLING	08/52.130.4	26	33	-21.2	92.3	533AR	HINDER (PART 6A RSA) AUTHORISED PERSON	86/127.84P.3	0	1	-100.0	n/a
524BF	CONTRA VENE FAMILY VIOLENCE SAFETY NOTICE	08/52.37.2	214	171	25.1	91.6	533AS	HINDER POLICE EXERCISING FUNCTION	04/33.153.1	0	2	-100.0	n/a
524BG	PUBLISH PROCEEDINGS-IDENTIFY COURT VENUE	05/96.534.1.	0	1	-100.0	n/a	533AU	RESIST SHERIFF'S OFF-EXECUTION PROCESS	09/09.47	2	0	n/a	100.0
524BH	CAUSE PUBLICATION PROCEEDINGS-ID CHILD	05/96.534.1.	2	0	n/a	100.0	533C	HINDER POLICE (SUMMARY)	7405.52.1	240	343	-30.0	97.9
524E	CONTEMPT-IN FACE OF MAGISTRATES COURT	89/51.133	1	0	n/a	100.0	533E	OBSTRUCT PROTECTIVE SERVICES OFFICER	6338.118J	1	0	n/a	100.0
524J	CONTEMPT OF COUNTY COURT	6230.54	0	1	-100.0	n/a	533G	DELAY POLICE (SUMMARY)	7405.52.1	3	1	200.0	100.0
524N	FAIL ATTEND COUNSELLING-FAMILY VIOLENCE	87/19.8D.4	0	1	-100.0	n/a	533H	OBSTRUCT POLICE (SUMMARY)	7405.52.1	8	15	-46.7	100.0
524S	WITNESS FAIL TO TAKE AN OATH	04/79.36.3	0	1	-100.0	n/a	549A	IMPERSONATE MEMBER OF POLICE FORCE	6338.97	42	67	-37.3	76.2
524U	FAIL TO ATTEND ON WITNESS SUMMONS	04/79.37.1.A	0	1	-100.0	n/a	549AF	CAUSE FALSE REPORT TO BE MADE TO POLICE	7405.53.1	91	64	42.2	90.1
524V	WITNESS FAIL TO ANSWER A QUESTION	04/79.37.2.A	2	1	100.0	100.0	549B	MAKE FALSE REPORT TO POLICE	7405.53.1	383	380	0.8	96.1
525S	WITNESS GIVE FALSE EVIDENCE IN MAT PART	04/79.38.1	0	6	-100.0	n/a	549BA	SUPPLY DRUG TO PATIENT-ALC/DRUG CENTRE	7772.21.1	1	0	n/a	100.0
527A	FAIL TO ANSWER BAIL	9008.30.1	5015	5390	-7.0	98.6	549CG	TAKE/SEND ANYTHING INTO A PRISON	86/117.32.1.	53	82	-35.4	88.7
527AC	BREACH GOOD BEHAVIOUR BOND	89/56.148.1	0	3	-100.0	n/a	549CI	ACCESSORY-IMPEDE APPREHENSION/PROS ETC	6231.325.1	6	23	-73.9	100.0
527AD	FAIL TO COMPLY WITH SENTENCE/ORDER MADE	CCRI.20AC.2	17	16	6.3	100.0	549CJ	CONCEAL OFFENCE FOR BENEFIT	6231.326.1	0	1	-100.0	n/a
527AF	BREACH OF GOOD BEHAVIOUR BOND	05/96.371.1	53	50	6.0	96.2	549CK	REFUSE/FAIL STATE NAME/ADDRESS (CRIMES)	6231.456AA.3	84	86	-2.3	97.6
527C	FAIL NOTIFY DPP CHANGE ADDRESS-BAIL ACT	9008.29.2	2	0	n/a	100.0	549DM	FAIL/REFUSE TO SUPPLY NAME/ADDRESS	9499.3.2.A	2	2	0.0	100.0
527G	CONTRA VENE PROCEEDS CRIME RESTR ORDER	CPCRI.52.1	0	1	-100.0	n/a	549DP	REFUSE NAME/ADDRESS-EPA ACT	8056.56.2	0	1	-100.0	n/a
527H	BREACH OF SUSPENDED SENTENCE ORDER	91/49.31.1	1	1	0.0	100.0	549E	DISOBEY DIRECTION DANG' GOODS INSPECTOR	10189.20.1.B	0	1	-100.0	n/a
527I	FAILURE TO COMPLY WITH UNDERTAKING ORDER	91/49.79.1	499	560	-10.9	97.0	549FT	POSSESS BOOK/DOC ISSUED BY POLICE	CAFP.63.D	1	0	n/a	100.0
527L	FAILURE TO COMPLY WITH CBO	91/49.47.1	3	5	-40.0	66.7	549G	FAIL GIVE SAMPLE-DANG' GOODS INSPECTOR	10189.20.1.D	1	0	n/a	100.0
527Q	BREACH OF PROBATION ORDER	8477.40.1	1	0	n/a	100.0	549GJ	FAIL ATTEND JURY DUTY-BEEN EMPANELLED	00/53.71.3	1	0	n/a	100.0
527S	FAIL TO COMPLY WITH CONDITIONS OF ORDER	CCRI.20A.5	6	4	50.0	83.3	549GZ	STATE FALSE NAME WHEN REQUESTED	6231.456AA.3	384	414	-7.2	99.0
528AA	ESCAPE FROM LAWFUL CUSTODY	7405.49E.B	27	45	-40.0	100.0	549H	FAIL ASSIST/SUPPLY INFO-DANG' GOODS INSP	10189.20.1.E	1	0	n/a	100.0
528AB	ATTEMPT TO ESCAPE FROM LAWFUL CUSTODY	7405.49E.B	3	7	-57.1	100.0	549HA	STATE FALSE ADDRESS WHEN REQUESTED	6231.456AA.3	49	68	-27.9	100.0
528AC	ESCAPE FROM LAWFUL DETENTION	7405.49E.B	3	2	50.0	100.0	549HI	ENTER PRISON WHEN UNAUTHORISED	86/117.32.1.	2	1	100.0	100.0
528AD	ATTEMPT TO ESCAPE FROM LAWFUL DETENTION	7405.49E.B	1	2	-50.0	100.0	549IA	POSSESS EXPLOSIVE WITHOUT BEING LICENSED	10189.21.2	5	5	0.0	100.0
528B	ESCAPE FROM LAWFUL CUSTODY	7393.8.B	0	1	-100.0	n/a	549IO	ATTEMPT TO SEND ANYTHING INTO A PRISON	86/117.32.1.	0	1	-100.0	n/a
528BD	AIDS PRISONER IN ESCAPING FROM CUSTODY	6231.479B.A	0	16	-100.0	n/a	549IU	WILFULLY OBSTRUCT OFFICER ON DUTY	6228.107.A	3	0	n/a	100.0
528CA	FORCIBLY RESCUE PRISONER	6231.479A	3	3	0.0	100.0	549JC	POSS CLOTH ACCOUTRMENTS -FORCE SUPPLIED	6338.97	6	1	500.0	100.0
528F	PRISONER-ESCAPE CUSTODY CORRECTIONS/MOPF	6231.479C.1.	80	63	27.0	98.8	549JJ	ENGAGE IN CHILD-RELATED EMPLOYMENT	04/56.68.1.B	1	5	-80.0	100.0

n/a - no calculation was possible due to nil recorded crime in 2009/10 or nil single year clearances in 2010/11



# OFFENCES RECORDED BY OFFENCE CATEGORY AND OFFENCE CODE, 2010/11

Table A.1

Offence Code	Category/Description	Statutory Reference	Offences Recorded		% Change	Single Year Cleared %	Offence Code	Category/Description	Statutory Reference	Offences Recorded		% Change	Single Year Cleared %
			2010/11 No.	2009/10 No.						2010/11 No.	2009/10 No.		
549JK	FURNISH FALSE OR MISLEADING INFORMATION	04/56.47	13	20	-35.0	92.3	549MR	INTRODUCE DRUG INTO YJC	05/96.501.1.	3	1	200.0	100.0
549JL	FAIL COMPLY WITH REPORTING OBLIGATIONS	04/56.46.1	502	229	119.2	98.6	549MS	DISCL EXIST SUMMONS/NOTICE/INFO ABOUT IT	CACC.29B.1.A	1	0	n/a	100.0
549JM	DISCLOSE PERSONAL INFO FROM REGISTER	04/56.64	0	1	-100.0	n/a	549MX	ASSIST OFFENDER-PROH PSN POSS REG F/ARM	6231.325.1	1	0	n/a	100.0
549JQ	GIVE FALSE EVIDENCE AT EXAMINATION	03/52.25.1	26	5	420.0	100.0	549NH	ATTEMPT TO ACCESS A CHILD UNDER PLACEMNT	05/96.497.C	1	0	n/a	100.0
549JT	ACT PREJUD SEC/GOOD ORDER/MANAGEMNT GAOL	SR05/101.13.	205	228	-10.1	99.5	549T	OFFER BRIBE TO MEMBER TO FORGO DUTY	6338.97	1	6	-83.3	100.0
549JU	THREATEN SEC/GOOD ORDER/MANAGMNT OF GAOL	SR05/101.13.	26	21	23.8	96.2	571B	ATT. PROCURE MINOR FOR CHILD PORNOGRAPHY	6231.321M	2	0	n/a	100.0
549JV	ACT PREJUD TO SAFETY OF PERSON IN GAOL	SR05/101.13.	3	4	-25.0	100.0	593BX	ENTER RESTRICTED AREA W/O GOOD REASON	85/10257.40.	0	2	-100.0	n/a
549JW	ACT PREJUD TO SAFETY ADMIN PERSN OF GAOL	SR05/101.13.	2	0	n/a	100.0	833AF	INTENTIONALLY MOVE EXCISABLE GOODS	CEXC.117A.1	0	2	-100.0	n/a
549JY	THREATEN THE SAFETY OF PERSON IN GAOL	SR05/101.13.	1	1	0.0	100.0	849BQ	CONDUCT HIGH FIRE RISK-FIRE DANG PERIOD	6228.39E.1	0	3	-100.0	n/a
549JZ	THREATEN SAFETY OF ADMIN PERSON OF GAOL	SR05/101.13.	2	2	0.0	100.0							
549K	DISOBEY DIRECTION DANG' GOODS INSPECTOR	10189.20.1A	0	1	-100.0	n/a	<i>Sub-Total</i>			<i>19763</i>	<i>19576</i>	<i>1.0</i>	<i>92.6</i>
549KB	ACT - MANNER LIKELY CAUSE DAMAGE TO GAOL	SR05/101.13.	2	2	0.0	100.0	<b>REGULATED PUBLIC ORDER</b>						
549KC	ACT - CAUSE LOSS/DAMAGE TO GAOL PROPERTY	SR05/101.13.	2	7	-71.4	100.0	199W	PERMIT DOG TO ATTACK ANIMAL (SOA S8.E)	7405.8.E	2	8	-75.0	n/a
549KD	THREATEN CAUSE DAMAGE TO POLICE GAOL	SR05/101.13.	1	1	0.0	100.0	321IM	PROSTITUTION LICENCE-FALSE NAME	94/102.58.B	1	0	n/a	n/a
549KE	THREATEN CAUSE DAMAGE TO GAOL PROPERTY	SR05/101.13.	1	0	n/a	100.0	429C	DEPOSIT LITTER	8056.45E.1	97	67	44.8	88.7
549KF	ACT IN A DISRUPTIVE MANNER - POLICE GAOL	SR05/101.13.	77	101	-23.8	96.1	511AZ	HINDER PERSON ENGAGED EMERGENCY ACTIVITY	86/30.36.1	2	25	-92.0	100.0
549KG	ACT IN AN ABUSIVE MANNER - POLICE GAOL	SR05/101.13.	4	5	-20.0	100.0	551HN	USE FIREARM ON PRIVATE PROP WO CONSENT	96/66.131.1.	1	3	-66.7	100.0
549KH	ACT IN AN INDECENT MANNER - POLICE GAOL	SR05/101.13.	10	7	42.9	100.0	571A	PROCURE UNDER 18 TO MAKE OBJECT FILM	10170.11.3	2	0	n/a	100.0
549KJ	USE INDECENT LANGUAGE IN A POLICE GAOL	SR05/101.13.	0	2	-100.0	n/a	571AI	KNOWINGLY POSSESS CHILD PORNOGRAPHY	6231.70.1	169	263	-35.7	87.6
549KK	POSSESS ANY THING W/O AUTH-POLICE GAOL	SR05/101.13.	67	63	6.3	98.5	571AJ	MAKE/PRODUCE CHILD PORNOGRAPHY	6231.68	79	122	-35.2	92.4
549KL	GIVE ANYTHING TO DETAINEE IN POLICE GAOL	SR05/101.11.	2	1	100.0	100.0	571AM	ATT POSSESS CHILD(MINOR U18)PORNOGRAPHY	6231.321M	4	0	n/a	75.0
549KM	ATT GIVE ANYTHING - DETAINEE POLICE GAOL	SR05/101.11.	1	3	-66.7	100.0	571D	PROCURE MINOR FOR MAKING/PROD CHILD PORN	6231.69.B	1	0	n/a	100.0
549KN	DISOBEY LAWFUL DIRECTION - POLICE GAOL	SR05/101.13.	7	8	-12.5	100.0	571G	PROCURE MINOR FOR MAKING/PROD CHILD PORN	6231.69.1.B	42	45	-6.7	85.7
549KO	COMMUNICATE WITH DETAINEE IN POLICE GAOL	SR05/101.10.	1	0	n/a	100.0	571H	USE CARRIAGE SERVICE-TRANSMIT CHILD PORN	CRIMCODE.474	2	0	n/a	100.0
549KQ	RECEIVE ANYTHING-DETAINEE IN POLICE GAOL	SR05/101.11.	0	2	-100.0	n/a	572AD	SCREEN OBJECT FILM	10170.9.1.B	1	0	n/a	100.0
549KY	FAIL TO ANSWER A QUESTION - SIM	04/79.60.2.B	1	0	n/a	100.0	572DE	POSS X FILM INTENT TO SELL/EXHIBIT FILM	95/90.23.1.A	1	0	n/a	100.0
549LF	GIVE ARTICLE W/O AUTHORITY - POLICE GAOL	SR05/101.13.	4	0	n/a	75.0	572DH	SELL AN UNCLASSIFIED FILM	95/90.15.1	2	0	n/a	100.0
549LG	CONTRAVENE RESTRAINING ORDER	97/108.29.1	1	1	0.0	100.0	572DL	SELL FILM CLASSIFIED X	95/90.15.1	0	1	-100.0	n/a
549LI	HARBOUR A CHILD UNDER AN ORDER	05/96.495.A	2	5	-60.0	100.0	572DM	POSS RC FILM INTENT TO SELL/EXHIBIT FILM	95/90.23.1.A	1	0	n/a	100.0
549LJ	COUNSEL/INDUCE/ASSIST CHILD TO BE ABSENT	05/96.496.1	1	4	-75.0	100.0	572DN	TRANSMIT OBJECTIONABLE MATERIAL	95/90.59.B	4	12	-66.7	50.0
549LQ	REG OFF-APPLY CHANGE NAME W/O APPROV CCP	04/56.70C.1.	1	0	n/a	100.0	572DO	USE ON-LINE INFO SERV PUBLISH OBJEC MAT.	95/90.57.1	1	0	n/a	100.0
549LT	APPL I/S-CHANGE NAME-REG OFF-WO CCP APPR	04/56.70C.2.	1	0	n/a	100.0	572DQ	EXHIBIT IN PRIVATE TO MINOR "X" FILM	95/90.12.1.B	7	2	250.0	85.7
549MA	POLICE ACCESS INFO CONTRARY TO DUTY	6338.127A.1	21	2	950.0	100.0	572EB	USE ON-LINE INFO TO PUBLISH CHILD PORN	95/90.57A	4	40	-90.0	100.0
549MJ	POLICE DISCLOSE INFO CONTRARY TO DUTY	6338.127A.1	14	5	180.0	100.0	572EF	SELL FILM WO DETER MARKING DISPLAYED	95/90.18.1	1	0	n/a	100.0
549MN	DISCLOSE EXIST WIT SUMM-CONFIDENT NOTICE	08/34.59.1.A	0	1	-100.0	n/a	572EN	EXHIBIT IN PRIVATE TO MINOR "RC" FILM	95/90.12.1.C	0	1	-100.0	n/a
549MP	CONTRAVENE POLICE DIRECTION TO MOVE ON	7405.6.4	55	14	292.9	100.0							
549MQ	INTIMIDATE ROAD SAFETY CAMERA OPERATOR	86/127.73A	3	2	50.0	100.0							

n/a - no calculation was possible due to nil recorded crime in 2009/10 or nil single year clearances in 2010/11

# OFFENCES RECORDED BY OFFENCE CATEGORY AND OFFENCE CODE, 2010/11

Table A.1

Offence Code	Category/Description	Statutory Reference	Offences Recorded		%	Single Year	Offence Code	Category/Description	Statutory Reference	Offences Recorded		%	Single Year
			2010/11 No.	2009/10 No.						2010/11 No.	2009/10 No.		
572EU	USE ON-LINE INFO TRANSMIT MAT TO MINOR	95/90.58.1	11	3	266.7	100.0	595DF	KNOW CARRY ON BUS-PROSTITUTN PROV- UNLIC	94/102.22.1.	1	0	n/a	100.0
572EV	EXHIBIT CLASSIFIED X FILM - PUBLIC PL	95/90.9.B	1	0	n/a	100.0	595DJ	ENTER AGREEMENT FOR CHILD SEX SERVICE	94/102.7.1	0	6	-100.0	n/a
572F	MAKE HIGHLY OBJECT FILM-FOR GAIN	10170.11.2	0	3	-100.0	n/a	595DK	PURPOSE OF SEX WRK SOLICIT IN PUBLIC PLC	94/102.13.2	1	0	n/a	100.0
572L	SELL UNCLASSIFIED VIDEO FILM	10170.20.1.A	1	0	n/a	100.0	595DM	PURPOSE OF SEX WORK LOITER IN PUBLIC PLC	94/102.13.2	3	0	n/a	100.0
591DF	POSSESS/CONSUME LIQUOR IN MCG DRY AREA	SR94/00.13.2	5	1	400.0	100.0	595DN	KNOWINGLY LIVE ON EARNINGS OF SEX WORKER	94/102.10.1	1	0	n/a	100.0
591DW	POSSESS LIQ NOT FROM LIC PREMISES (MCG)	SR94/00.13.1	4	2	100.0	100.0	595EA	INVITE/SOLICIT PSN FOR SEX WRK SERV-CLNT	94/102.12.1	2	0	n/a	50.0
591EA	POSSESS LIQUOR UNDER 18 YEARS	98/94.123.1.	400	643	-37.8	99.3	595EG	LOITER IN PUBLIC PLACE FOR SEX WORKER	94/102.12.2.	3	0	n/a	100.0
591EB	CONSUME LIQUOR UNDER 18 YEARS	98/94.123.1.	108	159	-32.1	100.0	595EJ	CLIENT SOLICIT SEX WORK SERVICES-PUB PLC	94/102.12.2.	1	0	n/a	100.0
591EE	MINOR FALSELY REPRESENT TO BE 18YRS/OVER	98/94.123.4	15	33	-54.5	100.0	844HV	CREATE AN OBSTRUCTION ON RAIL PREMISES	SR05/69.33	1	1	0.0	100.0
591EF	SUPPLY FALSE EVIDENCE AGE/NAME/ADDRESS	98/94.126.4.	3	9	-66.7	100.0	844HW	ACT IN WAY LIKELY INTERFERE COMFORT OTHR	SR05/69.29	0	2	-100.0	n/a
591EG	PERMIT CONSUME LIQUOR NOT ACCORD LICENCE	98/94.108.1.	10	14	-28.6	100.0	849BH	LIGHT FIRE IN OPEN AIR WITHOUT AUTHORITY	6254.63.1.A	37	69	-46.4	51.4
591EH	SUPPLY LIQUOR NOT IN ACCORD WITH LICENCE	98/94.108.1.	89	120	-25.8	100.0	849BK	LIGHT FIRE DURING PROHIBITED PERIOD	6254.63.2.A	13	52	-75.0	76.9
591EI	MINOR ENTER/REMAIN ON LICENCED PREMISES	98/94.123.1.	26	36	-27.8	100.0	849BU	KNOW POSN COMBST SUB/MAT-LKLY CAUSE FIRE	6228.39.C.II	0	1	-100.0	n/a
591EJ	PERMIT DRUNK/DISORD PERSONS ON LIC PREM	98/94.108.1.	9	55	-83.6	100.0							
591EN	MAKE FALSE/MISLEADING STATEMENT IN APPL	98/94.118.1	28	15	86.7	100.0	<i>Sub-Total</i>			<i>1291</i>	<i>1980</i>	<i>-34.8</i>	<i>93.6</i>
591FB	GIVE DOC TO ANOTHER TO GET PROOF OF AGE	98/94.125.2	0	1	-100.0	n/a							
591FJ	OBSTRUCT/HINDER AUTHORISED PERSON	98/94.129.5.	1	0	n/a	100.0	<b>WEAPONS/EXPLOSIVES</b>						
591HF	REFUSE/FAIL LEAVE LIC PREM ON REQ POLICE	98/94.114.2.	26	29	-10.3	100.0	321JS	KNOW/RECK MAKE FALSE/MISLEADING STATE	CSTUD.49.1.A	1	1	0.0	100.0
592GE	CONDUCT FUND RAISING APPEAL-W/O CONSENT	10138.36.2	1	1	0.0	100.0	321LR	KNOW MAKE STATE FALSE/MISLEAD MAT PART	CSTUD.49.1.D	0	1	-100.0	n/a
592JX	CREDIT BETTING	94/37.119	0	1	-100.0	n/a	551AU	P/PEPS POSS/CARRY/USE SILENCER/PRES ITEM	96/66.5.2	11	8	37.5	100.0
592KB	FAIL TO PRODUCE CERTIFICATE ON DEMAND	6353.92	0	1	-100.0	n/a	551BB	POSS/CARRY/USE UNLIC CAT D L/ARM	96/66.6.4	2	3	-33.3	100.0
593BL	RE-ENT VENUE W/IN 24HR AFT DIRECT TO LVE	03/19.16.3.A	0	1	-100.0	n/a	551BC	POSS/CARRY/USE UNREG CAT D L/ARM	96/66.6.4	2	4	-50.0	100.0
593BM	ENTER PLAYING FIELD W/O LAWFUL REASON	03/19.14.1	1	2	-50.0	100.0	551BD	POSS/CARRY/USE UNLIC CAT E L/ARM	96/66.6.5	9	6	50.0	100.0
595BC	ALLOW CHILD TO TAKE PART IN PROSTN	86/124.7	2	0	n/a	n/a	551BE	POSS/CARRY/USE UNREG CAT E L/ARM	96/66.6.5	9	18	-50.0	100.0
595BM	LIVE OFF EARNINGS OF PROSTITUTION	94/102.10.1	2	1	100.0	100.0	551BH	POSS/CARRY/USE HANDGUN W/O LICENCE	96/66.7	0	1	-100.0	n/a
595BO	INVITE/SOLICIT PROSTITUTION-CLIENT	94/102.12.1	13	8	62.5	69.2	551BJ	FAIL TO STORE A/B LONGARM CORRECTLY	96/66.121.1	78	111	-29.7	97.4
595BQ	CLIENT LOITER FOR PROSTITUTION-PUB PLACE	94/102.12.2.	18	6	200.0	100.0	551BK	FAIL TO STORE HGUN/C/D L/ARM CORRECTLY	96/66.121.2	9	8	12.5	88.9
595BS	INVITE/SOLICIT PROSTITUTION-PROSTITUTE	94/102.13.1	6	7	-14.3	100.0	551BL	FAIL TO STORE E L/ARM CORRECTLY	96/66.121.3	4	4	0.0	100.0
595BT	LOITER PROSTITUTION-PROSTITUTE	94/102.13.1	2	13	-84.6	100.0	551BP	AMMO COLLECTOR FAIL TO STORE CORRECTLY	96/66.122.4	0	2	-100.0	n/a
595BU	SOLICIT/ACCOST/LOITER-PROSTITUTE	94/102.13.2	10	65	-84.6	100.0	551BT	CARRY A/B L/ARM UNSAFE MANNER	96/66.126.1	3	16	-81.3	100.0
595CH	FAIL GIVE DETAILS OF SMALL BROTHEL	94/102.24.1	1	0	n/a	100.0	551BU	CARRY C/D/HGUN UNSAFE MANNER	96/66.126.2	4	1	300.0	100.0
595CW	SOLICIT FOR PROSTITUTION IN PUBLIC PLACE	94/102.12.2.	3	23	-87.0	100.0	551BW	DAMAGE PROPERTY WITH F/ARM	96/66.128	6	8	-25.0	100.0
595CX	INVITE FOR PROSTITUTION IN PUBLIC PLACE	94/102.12.2.	1	2	-50.0	100.0	551BX	USE FIREARM IN A DANGEROUS MANNER	96/66.129	22	38	-42.1	68.2
595CY	SUPPLY ANY FALSE EVIDENCE AS TO AGE	94/102.59.3.	5	1	400.0	100.0	551BZ	F/ARM PRIV PROPERTY W/O CONSENT	96/66.131	2	5	-60.0	100.0
595DA	OFFER ENTER AGREEMENT CHILD SEX SERVICE	94/102.7.1	1	1	0.0	100.0	551CA	CARRY/USE F/ARM UNDER INFLUENCE	96/66.132	6	2	200.0	100.0
595DC	CAUSE CHILD TO TAKE PART IN PROSTITUTION	94/102.5.1	1	3	-66.7	100.0	551CD	OWN CATEGORY E LONGARM WITHOUT LICENCE	96/66.135.3	5	2	150.0	80.0
595DD	INDUCE CHILD TAKE PART IN PROSTITUTION	94/102.5.1	0	1	-100.0	n/a							

n/a - no calculation was possible due to nil recorded crime in 2009/10 or nil single year clearances in 2010/11

# OFFENCES RECORDED BY OFFENCE CATEGORY AND OFFENCE CODE, 2010/11

Table A.1

Offence Code	Category/Description	Statutory Reference	Offences Recorded		% Change	Single Year Cleared	Offence Code	Category/Description	Statutory Reference	Offences Recorded		% Change	Single Year Cleared
			2010/11 No.	2009/10 No.						2010/11 No.	2009/10 No.		
551CE	PROHIBITED PERSON POSSESS A FIREARM	96/66.5.1	154	159	-3.1	96.8	551EE	NON-PROH. POSSESS UNREG CAT C LONGARM	96/66.6.3	1	4	-75.0	100.0
551CF	PROHIBITED PERSON CARRY A FIREARM	96/66.5.1	4	3	33.3	100.0	551EF	NON-PROH. USE UNREG CAT C LONGARM	96/66.6.3	1	0	n/a	100.0
551CG	PROHIBITED PERSON USE A FIREARM	96/66.5.1	4	10	-60.0	100.0	551EG	NON-PROH. POSSESS UNREG LONGARM C UNLIC	96/66.6.3	1	0	n/a	100.0
551CH	POSS ON COURT PREMISES OFFENSIVE WEAPON	9499.4	53	36	47.2	96.2	551EI	NON-PROH. USE UNREG CAT C LONGARM UNLIC	96/66.6.3	1	1	0.0	100.0
551CJ	CARRY/USE LOADED FIREARM IN PUBLIC PLACE	96/66.130.1	28	21	33.3	67.9	551EL	POSSESS CAT A/B LONGARM W/O LICENCE	96/66.135.1	68	54	25.9	88.2
551CK	CARRY/USE LOADED FIREARM IN POPULOUS PL	96/66.130.1	19	20	-5.0	94.7	551EM	UNLIC STORE AMMUNITION - INSECURE MANNER	96/66.129A	88	70	25.7	98.9
551CL	CARRY/USE LOADED FIREARM IN TOWN	96/66.130.1	8	6	33.3	100.0	551EN	UNLIC STORE FIREARM - INSECURE MANNER	96/66.129A	79	70	12.9	97.5
551CM	UNLICENCED OWN CATEGORY A LONGARM	96/66.135.1	31	33	-6.1	100.0	551EO	CARRY FIREARM WHILST COMMIT IND/OFFENCE	6231.31A	9	9	0.0	100.0
551CN	UNLICENCED OWN CATEGORY B LONGARM	96/66.135.1	7	11	-36.4	100.0	551EP	PROHIBITED POSSESS OTHER PRESCRIBED ITEM	96/66.5.2	2	2	0.0	100.0
551CO	CARRY FIREARM UNDER INFLUENCE OF ALCOHOL	96/66.132.1	4	8	-50.0	100.0	551EQ	FAIL TAKE PRECAUTN F'ARM NOT STOLEN/LOST	96/66.126.1.	2	1	100.0	100.0
551CP	CARRY FIREARM UNDER INFLUENCE OF DRUG	96/66.132.1	0	1	-100.0	n/a	551EW	POSS F/ARM WITH DEFACED/ALTER SERIAL NO.	96/66.134C	5	4	25.0	100.0
551CQ	USE FIREARM UNDER INFLUENCE OF ALCOHOL	96/66.132.1	2	2	0.0	100.0	551EX	PROH PERSON POSSESS UNREG FIREARM	96/66.5.1A	105	77	36.4	99.0
551CS	CARRY FIREARM CONCEALED FROM VIEW	96/66.132.2	2	0	n/a	100.0	551EY	PROH PERSON CARRY UNREG FIREARM	96/66.5.1A	7	7	0.0	100.0
551CT	DISCHARGE BULLET FROM FIREARM WO CONSENT	96/66.131.1.	1	4	-75.0	n/a	551EZ	PROH PERSON USE UNREG FIREARM	96/66.5.1A	8	2	300.0	100.0
551CU	UNLICENCED OWN CATEGORY C LONGARM	96/66.135.2	0	3	-100.0	n/a	551FA	NON-PROH. POSS UNREG CATEGORY A LONGARM	96/66.6A.1	49	60	-18.3	98.0
551CW	UNLICENCED OWN HANDGUN	96/66.135.2	19	13	46.2	100.0	551FB	NON-PROH. CARRY UNREG CATEGORY A LONGARM	96/66.6A.1	0	2	-100.0	n/a
551CX	CARRY OFFENSIVE WEAPON ON COURT PREMISES	9499.3.3.A	5	3	66.7	100.0	551FC	NON-PROH. USE UNREG CATEGORY A LONGARM	96/66.6A.1	1	1	0.0	100.0
551CY	CARRY GUN IN PARK	8702.44.1	0	3	-100.0	n/a	551FD	NON-PROH. POSS UNREG CATEGORY B LONGARM	96/66.6A.1	3	3	0.0	100.0
551DB	NON-PROH. POSSESS UNREG CAT A LONGARM	96/66.6.1	77	101	-23.8	100.0	551FG	NON-PROH. POSS UNREG CATEGORY C LONGARM	96/66.6A.2	5	7	-28.6	100.0
551DC	NON-PROH. USE UNREG CAT A LONGARM	96/66.6.1	7	3	133.3	85.7	551FJ	NON-PROH. POSS CATEGORY D LONGARM	96/66.6A.2	2	0	n/a	100.0
551DD	NON-PROH. POSSESS UNREG LONGARM A UNLIC	96/66.6.1	9	8	12.5	100.0	551FM	NON-PROH. POSS UNREG CATEGORY E LONGARM	96/66.6A.3	10	12	-16.7	100.0
551DG	NON-PROH. POSSESS CAT A LONGARM UNLIC	96/66.6.1	74	57	29.8	100.0	551FP	NON-PROH. POSS GEN CAT HGUN W/O LIC	96/66.7.1	59	55	7.3	96.6
551DH	NON-PROH. CARRY CAT A LONGARM UNLIC	96/66.6.1	0	1	-100.0	n/a	551FQ	NON-PROH. CARRY GEN CAT HGUN W/O LIC	96/66.7.1	3	3	0.0	100.0
551DI	NON-PROH. USE CAT A LONGARM UNLIC	96/66.6.1	1	6	-83.3	100.0	551FR	NON-PROH. USE GEN CAT HGUN W/O LIC	96/66.7.1	1	4	-75.0	100.0
551DJ	NON-PROH. CARRY UNREG CAT A LONGARM	96/66.6.1	1	2	-50.0	100.0	551FS	NON-PROH.POSS CAT E HANDGUN W/O LICENCE	96/66.7.2	31	38	-18.4	96.8
551DK	POSSESS A SILENCER WITHOUT PERMIT	96/66.57.1	11	15	-26.7	100.0	551FT	NON-PROH.USE CAT E HANDGUN W/O LICENCE	96/66.7.2	0	3	-100.0	n/a
551DP	NON-PROHIBITED POSS UNPRESCRIBED LONGARM	96/66.6.6	6	12	-50.0	100.0	551FX	NON-PROH.POSS CAT E HGUN W/O COLL LIC	96/66.7.4	2	0	n/a	100.0
551DQ	NON-PROHIBIT CARRY UNPRESCRIBED LONGARM	96/66.6.6	1	0	n/a	100.0	551GA	NON-PROH POSS G/C/HGUN MANUF > 1.1.47	96/66.7.5	3	0	n/a	100.0
551DR	NON-PROHIBITED USE UNPRESCRIBED LONGARM	96/66.6.6	5	1	400.0	100.0	551GB	NON-PROH CARRY G/C/HGUN MANUF > 1.1.47	96/66.7.5	1	0	n/a	100.0
551DS	NON-PROH. POSSESS CAT B LONGARM UNLIC	96/66.6.2	18	23	-21.7	100.0	551GD	NON-PROH POSS CAT E HGUN MANUF > 1.1.47	96/66.7.6	1	0	n/a	100.0
551DT	NON-PROH. CARRY CAT B LONGARM UNLIC	96/66.6.2	1	5	-80.0	100.0	551GM	POSS HANDGUN-BARREL LESS THAN 100MM	96/66.7A.1.A	0	5	-100.0	n/a
551DU	NON-PROH. USE CAT B LONGARM UNLIC	96/66.6.2	1	0	n/a	100.0	551GN	CARRY HANDGUN-BARREL LESS THAN 100MM	96/66.7A.1.A	0	1	-100.0	n/a
551DV	NON-PROH. POSSESS UNREG CAT B LONGARM	96/66.6.2	5	7	-28.6	100.0	551HB	POSS UNREGISTERED GENERAL CATEGORY HGUN	96/66.7B.1	235	263	-10.6	98.7
551DW	NON-PROH. USE UNREG CAT B LONGARM	96/66.6.2	1	0	n/a	100.0	551HC	CARRY UNREGISTERED GENERAL CATEGORY HGUN	96/66.7B.1	10	6	66.7	100.0
551DY	NON-PROH. POSSESS UNREG LONGARM B UNLIC	96/66.6.2	0	1	-100.0	n/a	551HD	USE UNREGISTERED GENERAL CATEGORY HGUN	96/66.7B.1	2	10	-80.0	100.0
551EB	NON-PROH. POSSESS CAT C LONGARM UNLIC	96/66.6.3	7	6	16.7	100.0	551HE	POSS UNREGISTERED CATEGORY E HGUN	96/66.7B.2	14	15	-6.7	100.0
551ED	NON-PROH. USE CAT C LONGARM UNLIC	96/66.6.3	0	1	-100.0	n/a	551HH	NON-PROH.CARRY CAT E HANDGUN W/O LICENCE	96/66.7.2	5	11	-54.5	80.0

n/a - no calculation was possible due to nil recorded crime in 2009/10 or nil single year clearances in 2010/11

# OFFENCES RECORDED BY OFFENCE CATEGORY AND OFFENCE CODE, 2010/11

Table A.1

Offence Code	Category/Description	Statutory Reference	Offences Recorded		% Change	Single Year Cleared	Offence Code	Category/Description	Statutory Reference	Offences Recorded		% Change	Single Year Cleared
			2010/11 No.	2009/10 No.						2010/11 No.	2009/10 No.		
551HI	POSS MORE THAN 10 UNREGISTERED FIREARMS	96/66.7C.1	0	1	-100.0	n/a	558BJ	CARRY PROHIBITED WEAPON IN LIC PREM	90/24.5.1A	1	0	n/a	100.0
551HJ	FAIL STORE A/B LONG ARM AMMUN CORRECTLY	96/66.121.1A	48	52	-7.7	100.0	558BK	SELL PROHIBITED WEAPON	90/24.5.1AA	1	0	n/a	100.0
551HK	ARMED WITH FIREARM WITH CRIMINAL INTENT	6231.31B.2	1	1	0.0	n/a	558W	POSSESS A DANGEROUS ARTICLE	90/24.7.1	0	1	-100.0	n/a
551HL	ARMED- IMITATION FIREARM-CRIMINAL INTENT	6231.31B.2	1	0	n/a	100.0	559CT	FAIL DELIVER UP DEFENCE FORCE ARMS ETC	CDEF.79.1.B	0	1	-100.0	n/a
551HM	CARRY FIREARM ON COURT PREMISES	9499.3.3.A	1	0	n/a	100.0	559CW	ACQ/DISP/POSS/CARRY AMMO W/O COL/LIC	96/66.8	9	2	350.0	100.0
551HO	DISCHARGE A FIREARM OVER PROHIBITED AREA	CCRI.89A.1	2	3	-33.3	50.0	559CX	FAIL TO COMPLY LIC CONDITIONS - CAT A	96/66.36.1	2	2	0.0	100.0
551HQ	POSSESS IMITATION GEN CATEGORY HANDGUN	96/66.7B.1	21	22	-4.5	95.2	559CY	FAIL TO COMPLY LIC CONDITIONS - CAT B	96/66.36.1	1	2	-50.0	100.0
551HU	NON-PROH PSN POSS UNREG P/BALL MARKER	96/66.6A.4	0	1	-100.0	n/a	559CZ	FAIL TO COMPLY LIC CONDITIONS - CAT C	96/66.36.2	0	1	-100.0	n/a
551HY	POSSESS FIREARM IN RESERVE	SR01/GGS220.	1	1	0.0	100.0	559DB	FAIL TO COMPLY LIC CONDITIONS - HGUN	96/66.36.2	0	2	-100.0	n/a
551HZ	USE LOADED FIREARM-PUBLIC THOROUGHFARE	96/66.130.1	0	4	-100.0	n/a	559DG	FAIL DISPOSE CAT A F/ARM LIC EXP/VARIED	96/66.45.3	1	0	n/a	100.0
551IA	POSSESS GENERAL CATEGORY HANDGUN W/O LIC	96/66.135.2	28	0	n/a	92.9	559DK	FAIL DISPOSE HGUN LIC EXP/VARIED	96/66.45.4	1	1	n/a	100.0
558AA	POSSESS BODY ARMOUR WITHOUT APPROVAL	90/24.8A.1.D	7	2	250.0	100.0	559DM	FAIL TO SURR F/ARMS/AMMO/LIC SUS/CANC	96/66.53.1	1	0	n/a	100.0
558AB	BRING INTO VICTORIA PROHIBITED WEAPON	90/24.5.1.A	6	6	0.0	100.0	559DR	UNLIC DEALER CATEGORY A	96/66.59.1	0	2	-100.0	n/a
558AC	CAUSE PROH WEAPON TO BE BROUGHT INTO VIC	90/24.5.1.B	2	0	n/a	100.0	559DT	UNLIC DEALER CATEGORY C	96/66.59.2	0	1	-100.0	n/a
558AD	CAUSE PROH WEAPON TO BE SENT INTO VIC	90/24.5.1.B	6	0	n/a	100.0	559DV	UNLIC DEALER CATEGORY E	96/66.59.2	1	0	n/a	n/a
558AE	MANUFACTURE PROHIBITED WEAPON	90/24.5.1.C	2	1	100.0	100.0	559DY	DEALER FAIL COMPLY LIC CONDS	96/66.68	0	1	-100.0	n/a
558AF	SELL PROHIBITED WEAPON	90/24.5.1.C	1	2	-50.0	100.0	559EI	DEALER FAIL TO PRODUCE LICENCE	96/66.90.2	1	1	0.0	100.0
558AG	PURCHASE PROHIBITED WEAPON	90/24.5.1.C	2	7	-71.4	50.0	559ER	ACQ A/B L/ARM W/O DEALER/AGENT	96/66.95.1	10	3	233.3	100.0
558AH	DISPLAY PROHIBITED WEAPON FOR SALE	90/24.5.1.D	1	3	-66.7	100.0	559ES	ACQ C/D/HGUN W/O DEALER/AGENT	96/66.95.2	1	1	0.0	100.0
558AI	ADVERTISE PROHIBITED WEAPON FOR SALE	90/24.5.1.D	1	1	0.0	100.0	559EU	DISP A/B L/ARM W/O DEALER/AGENT	96/66.96.1	1	1	0.0	100.0
558AJ	POSS PROH WEAPON W/O EXEMPTION/APPROVAL	90/24.5.1.E	1168	1257	-7.1	98.6	559EV	DISP C/D/HGUN W/O DEALER/AGENT	96/66.96.2	1	3	-66.7	100.0
558AK	USE PROH WEAPON W/O EXEMPTION/APPROVAL	90/24.5.1.E	22	27	-18.5	90.9	559FG	ADVERTISE F/ARM NON DEALER	96/66.101.1	1	0	n/a	100.0
558AL	CARRY PROH WEAPON W/O EXEMPTION/APPROVAL	90/24.5.1.E	31	44	-29.5	100.0	559FI	ACQ A/B L/ARM W/O PERMIT	96/66.102.1	3	0	n/a	100.0
558AM	POSSESS CONTROLLED WEAPON WITHOUT EXCUSE	90/24.6.1	2176	2141	1.6	98.9	559FJ	ACQ C/D/HGUN W/O PERMIT	96/66.102.2	0	1	-100.0	n/a
558AN	CARRY CONTROLLED WEAPON WITHOUT EXCUSE	90/24.6.1	179	175	2.3	99.4	559FO	FAIL TO NOTIFY BRINGING F/ARM INTO VIC	96/66.115.1	1	3	-66.7	100.0
558AO	USE CONTROLLED WEAPON WITHOUT EXCUSE	90/24.6.1	85	61	39.3	98.8	559FS	DEALER FAIL SUPPLY TRANSACTION DETAILS	96/66.118	0	1	-100.0	n/a
558AP	CARRY CONTROLLED WEAPON IN UNSAFE MANNER	90/24.6.2	3	3	0.0	100.0	559FT	FAIL TO SUPPLY SPECIFIED INFO TO CCP	96/66.119.2	1	0	n/a	100.0
558AQ	CARRY CONTROLLED WEAPON-UNSECURE MANNER	90/24.6.2	0	1	-100.0	n/a	559FU	FAIL TO PRODUCE F/ARM	96/66.120	1	1	0.0	100.0
558AV	ARMED- PROHIBITED WEAPON-CRIMINAL INTENT	6231.31B.2	0	2	-100.0	n/a	559FV	POSSESS AMMO W/O LICENCE	96/66.124.1	290	248	16.9	97.2
558AW	ARMED- CONTROLLED WEAPON-CRIMINAL INTENT	6231.31B.2	10	8	25.0	100.0	559FW	LICENCE HOLDER POSSESS UNSUITABLE AMMUN	96/66.124.2	1	5	-80.0	100.0
558AZ	POSS CONTROL WPN IMMED VICINITY LIC PREM	90/24.6.1A	44	1	4300.0	100.0	559FY	DISPOSE OF AMMO TO UNLIC PERSON	96/66.125	1	1	0.0	100.0
558BB	POSSESS DANGEROUS ARTICLE IN PUBLIC PLCE	90/24.7.1	642	656	-2.1	98.6	559FZ	CARRY AMMO UNSAFE MANNER	96/66.126.4	18	17	5.9	100.0
558BC	CARRY DANGEROUS ARTICLE IN PUBLIC PLACE	90/24.7.1	192	186	3.2	98.4	559GA	PERMIT UNLIC PERSON CARRY A/B L/ARM	96/66.127.1	6	2	200.0	100.0
558BD	POSS DANG ARTCLE IMMED VICINITY LIC PREM	90/24.7.1A	2	1	100.0	100.0	559GE	SHORTEN BARREL OF L/ARM	96/66.134.1	15	13	15.4	100.0
558BE	POSS PROHIB WPN IMMED VICINITY LIC PREM	90/24.5.1A	1	3	-66.7	100.0	559GG	ALTER FIREARM ID	96/66.134.3	4	3	33.3	100.0
558BF	CARRY CONTROL WPN IMMED VICINITY LIC PREM	90/24.6.1A	1	0	n/a	100.0	559GH	DISPOSE OF FIREARM TO UNDER 18	96/66.136	0	2	-100.0	n/a
558BI	PURCHASE PROHIBITED WEAPON	90/24.5.1AB	4	0	n/a	100.0	559GI	ALTER LIC ETC	96/66.137	1	0	n/a	100.0

n/a - no calculation was possible due to nil recorded crime in 2009/10 or nil single year clearances in 2010/11

# OFFENCES RECORDED BY OFFENCE CATEGORY AND OFFENCE CODE, 2010/11

Table A.1

Offence Code	Category/Description	Statutory Reference	Offences Recorded		% Change	Single Year Cleared %
			2010/11 No.	2009/10 No.		
559GL	FAIL NOTIFY LOSS/THEFT/DESTRUCTION	96/66.140	2	2	0.0	100.0
559GM	FAIL PROD LIC/PERMIT	96/66.150.2	1	0	n/a	100.0
559GN	FAIL COMPLY WITH JUNIOR LIC CONDITION	96/66.36.4	1	3	-66.7	n/a
559GO	FIREARM DISPLAY UNSECURED	96/66.92.B	3	0	n/a	100.0
559GR	DEALER FAIL STORE AMMUNITION CORRECTLY	96/66.123.4	1	1	0.0	100.0
559HI	ACQUIRE GENERAL CAT HANDGUN WO PERMIT	96/66.102.2A	3	4	-25.0	100.0
559HM	PERMIT UNLICENSED PERSON ACCESS TO HGUN	96/66.127.2A	0	1	-100.0	n/a
559HP	ALTER F/ARM TO DIFF CATEGORY W/O CONSENT	96/66.134A	1	1	0.0	100.0
559HR	ACQUIRE G/C/HGUN WO F/ARM DEALER IN TRAN	96/66.95.2A	0	1	-100.0	n/a
559HT	DISPOSE G/C/HGUN WO F/ARM DEALER IN TRAN	96/66.96.2A	1	0	n/a	100.0
559HY	FAIL STORE LESS THAN 15 CAT A OR B F/ARM	96/66.122.1A	1	0	n/a	100.0
559ID	SELLER-FAIL OBT EVIDENCE OF PURCHASER ID	90/24.5A.1	1	0	n/a	100.0
559IK	POSS WEAPON-LANDSIDE SEC ZONE(GENERAL)	CAVTS.46.3	0	1	-100.0	n/a
856AI	WO APPROVAL MANU/STORE UNAUTH EXPLOSIVES	10189.54.5	53	40	32.5	98.1
856AJ	WO APPROVAL SELL/USE UNAUTH EXPLOSIVES	10189.54.5	7	8	-12.5	100.0
856AN	POSSESS EXPLOSIVE-W/OUT LAWFUL OCCASION	10189.37.4	2	1	100.0	100.0
856AO	EXPLOSIVE ON PREM-QTY MORE THAN NECESS	10189.37.4	0	1	-100.0	n/a
856AS	POSSESS PROHIBITED FIREWORKS	SR00/61.803.	56	58	-3.4	100.0
856AU	STORE EXPL GREATER THAN SPECIF-W/O LIC	SR00/61.403.	0	1	-100.0	n/a
856BA	MAKE EXPLOSIVE SUBS ENDANGER LIFE	6231.317.3.B	2	2	0.0	50.0
856BB	MAKE EXP'SIVE SUBS INJURY PROP	6231.317.3.B	0	1	-100.0	n/a
856BD	POSS EXPLOSIVE SUBS INJURY PROP	6231.317.3.B	0	3	-100.0	n/a
856BE	WO APPROVAL TRANSPORT UNAUTH EXPLOSIVES	10189.54.5	1	1	0.0	100.0
856BF	DISCHARGE DISPLAY FIREWORKS W/O LICENCE	SR00/61.808.	2	0	n/a	50.0
856BH	FAIL TO PROVIDE NOTIFICATION TO AUTH	SR00/61.814.	1	0	n/a	100.0
856CA	MAKE EXPLOSIVE SUBSTANCE W/O EXCUSE	6231.317.4	16	61	-73.8	56.3
856CB	POSSESS EXPLOSIVE SUBSTANCE W/O EXCUSE	6231.317.4	42	45	-6.7	100.0
856CC	USE PROHIBITED FIREWORKS	SR00/61.803.	23	1	2200.0	100.0
856CF	SELL PROHIBITED FIREWORKS	SR00/61.803.	1	0	n/a	100.0
856CG	STORE PROHIBITED FIREWORKS	SR00/61.803.	0	2	-100.0	n/a
856CI	ATT. TO POSSESS EXPLOSIVE SUBSTANCE	6231.321M	0	2	-100.0	n/a
856CJ	POSSESS DISTRESS SIGNAL WO REASON EXCUSE	SR00/61.831.	4	1	300.0	100.0
856CK	WO APPROVAL IMPORT UNAUTH EXPLOSIVES	10189.54.5	0	1	-100.0	n/a
856CM	DISCHARGE DISTRESS SIGNAL WITHOUT CAUSE	SR00/61.832	3	0	n/a	100.0
856CN	CAUSE EXPLOSIVE TO BE CARRIED BY POST	CRIMCODE.471	0	1	-100.0	n/a
856CO	STORE EXPLOSIVES W/O LICENCE	SR00/61.402.	2	0	n/a	100.0
856CR	POSS ON COURT PREM EXPLOSIVE SUBSTANCE	9499.4	1	0	n/a	100.0

Offence Code	Category/Description	Statutory Reference	Offences Recorded		% Change	Single Year Cleared %
			2010/11 No.	2009/10 No.		
856G	TRESPASS ANY VEHICLE CARRYING EXPLOSIVES	10189.36.1.A	1	0	n/a	100.0
856K	PREPARE EXPLOSIVES-CARELESSLY (D' GOODS)	10189.37.1.A	1	0	n/a	n/a
<i>Sub-Total</i>			<i>6852</i>	<i>6863</i>	<i>-0.2</i>	<i>98.1</i>

## HARASSMENT

199AB	STALK ANOTHER PERSON (CRIMES ACT)	6231.21A.1	1655	1583	4.5	76.6
832AJ	TAMPER/INTERFERE PROPERTY AUST POST	CCRI.85V.1	0	2	-100.0	n/a
832AZ	INTERCEPT A COMMUNICATION	CTELI.7.1.A	0	2	-100.0	n/a
832BG	USE LISTENING DEVICE	99/21.6.1	1	0	n/a	100.0
832BH	USE CARRIAGE SERVICE TO MENACE/HARASS	CCRI.85ZE.1.	1	0	n/a	100.0
832BJ	USE POSTAL SERVICE TO MENACE/HARASS	CCRI.85S.1.A	12	21	-42.9	16.7
832BL	USE A CARRIAGE SERVICE TO MENACE	CRIMCODE.474	446	523	-14.7	88.3
832BM	USE A CARRIAGE SERVICE TO HARASS	CRIMCODE.474	304	586	-48.1	90.5
832BN	USE A CARRIAGE SERVICE TO OFFEND	CRIMCODE.474	35	178	-80.3	94.3
832CA	USE TELECOMMUNICATIONS SERVICE TO HARASS	CR75/131.38.	440	41	973.2	64.3
832Q	USE TRANSMITTER-INTERFERE WITH POLICE	CRAD.65.4.B	2	0	n/a	100.0
832T	INTERFERE WITH RADIO TRANS TO HARASS	CRAD.65.9	1	0	n/a	100.0
<i>Sub-Total</i>			<i>2897</i>	<i>2936</i>	<i>-1.3</i>	<i>78.0</i>

## BEHAVIOUR IN PUBLIC

596A	DRUNK IN PUBLIC PLACE	7405.13	130	97	34.0	97.7
596B	DRUNK AND DISORDERLY IN PUBLIC PLACE	7405.14	9	9	0.0	100.0
596D	BEHAVE DISORDERLY MANNER WHILST DRUNK	7405.16.A	1	0	n/a	100.0
596E	BEHAVE RIOTOUS MANNER WHILST DRUNK	7405.16.A	11	13	-15.4	100.0
599AG	INDECENT/OBSCENE DISPLAY IN PUBLIC PLACE	7405.17.1.B	9	6	50.0	66.7
599AH	INDECENT/OBSCENE DRAWING IN PUBLIC PLACE	7405.17.1.B	2	0	n/a	n/a
599AI	INDECENT/OBSCENE EXHIBIT IN PUBLIC PLACE	7405.17.1.B	2	2	0.0	100.0
599AJ	INDECENT/OBSCENE WRITING IN PUBLIC PLACE	7405.17.1.B	2	0	n/a	n/a
599AK	USE ABUSIVE WORDS IN PUBLIC PLACE	7405.17.1.C	45	48	-6.3	100.0
599AL	USE INSULTING WORDS IN PUBLIC PLACE	7405.17.1.C	97	160	-39.4	96.9
599AM	USE OBSCENE LANGUAGE IN PUBLIC PLACE	7405.17.1.C	82	93	-11.8	98.8
599AN	BEHAVE IN INSULTING MANNER- PUBLIC PLACE	7405.17.1.D	23	30	-23.3	100.0
599AO	BEHAVE IN RIOTOUS MANNER IN PUBLIC PLACE	7405.17.1.D	268	230	16.5	98.1

n/a - no calculation was possible due to nil recorded crime in 2009/10 or nil single year clearances in 2010/11

# OFFENCES RECORDED BY OFFENCE CATEGORY AND OFFENCE CODE, 2010/11

Table A.1

Offence Code	Category/Description	Statutory Reference	Offences Recorded		% Change	Single Year Cleared	Offence Code	Category/Description	Statutory Reference	Offences Recorded		% Change	Single Year Cleared
			2010/11 No.	2009/10 No.						2010/11 No.	2009/10 No.		
599AP	DISTURB RELIGIOUS WORSHIP	7405.21.1	1	0	n/a	100.0	OTHER						
599AX	EXPOSE VEHICLE -SALE/SHOW/HIRE IN STREET	7405.4.H	1	0	n/a	100.0							
599AY	SET OFF FIREWORKS W/O PERMISSION	7405.4.J	16	16	0.0	81.3	121H	DRIVE MANNER DANGEROUS CAUSE SERIOUS INJ	6231.319.1	50	34	47.1	100.0
599AZ	BESETTING PREMISES (SUMMARY)	7405.52.1A	30	0	n/a	100.0	121I	DRIVE DANGEROUS SPEED CAUSE SERIOUS INJ	6231.319.1	1	3	-66.7	100.0
599BZ	OBSTRUCT ROAD BY VEHICLE	7405.4.E	1	0	n/a	100.0	129AX	OBST/THREAT/ABUSE/INSULT/INTIM OFFICER	89/80.292	1	0	n/a	100.0
599CF	OBSTRUCT ROAD BY GOODS	7405.4.E	4	0	n/a	75.0	192I	LEAVE CHILD WITHOUT SUPERVISION OR CARE	05/96.494.1	49	60	-18.3	98.0
599CY	PUBLIC NUISANCE (COMMON LAW)	LAW.14	13	23	-43.5	100.0	192J	FAIL ACT-RES SIGNIF HARM PHYS DEV/HEALTH	05/96.493.1.	2	5	-60.0	50.0
599D	BILL/PLACARD POSTING (SOA S10.1)	7405.10.1	81	32	153.1	50.6	192K	ACTION RESULT EMOT/PSYCH HARM TO CHILD	05/96.493.1.	0	1	-100.0	n/a
599DC	UNLAWFUL ASSEMBLY (COMMON LAW)	LAW.17	0	25	-100.0	n/a	193A	PREJUDICE SAFE OPERATION AIRCRAFT	6231.246A	1	0	n/a	100.0
599DZ	CONSUME ALCOHOL/DRUNK ON SHRINE RESERVE	SR89/00.6.R	1	0	n/a	100.0	193AB	TAMPER WITH AIRCRAFT	CCIV.24.2	0	1	-100.0	n/a
599E	DEFACE/PAINT ANY STRUCTURE W/O CONSENT	7405.10.1	11	7	57.1	54.5	193AE	INTERFERE WITH CREW MEMBER IN AIRCRAFT	CCIV.24.1.A	5	0	n/a	100.0
599EO	BEHAVE OFFENSIVE MANNER TO PROSTITUTE	94/102.16.A	0	1	-100.0	n/a	193D	THREATEN SAFETY OF AIRCRAFT	6231.246E	0	1	-100.0	n/a
599F	USE THREATENING WORDS PUBLIC PLACE	7405.17.1.C	325	400	-18.8	94.5	198B	PUBLISH DEFAMATORY LIBEL KNOWINGLY FALSE	6420.10.1	1	0	n/a	n/a
599FB	INTENT/RECK LOITER IN/NEAR CHILD PUB PLC	94/102.12.1.	3	1	200.0	66.7	199AE	INTEND BOMB HOAX-PLACE ARTICLE/SUBSTANCE	6231.317A.1.	11	8	37.5	18.2
599FE	OBSTRUCT ROAD BY ASSEMBLAGE OF PERSONS	7405.4.E	36	0	n/a	100.0	199AF	INTEND BOMB HOAX-SEND ARTICLE/SUBSTANCE	6231.317A.1.	0	4	-100.0	n/a
599FL	USE PROFANE LANGUAGE IN PUBLIC PLACE	7405.17.1.C	2	3	-33.3	100.0	199AG	BOMB HOAX-MAKE STATEMENT/CONVEY INFO	6231.317A.2	97	84	15.5	39.2
599FY	KNOWN THIEF LOITER IN PUBLIC PLACE	7405.49B.1	110	100	10.0	98.2	199AZ	BOMB HOAX - CAUSE PUBLIC NUISANCE	LAW.41	2	10	-80.0	n/a
599FZ	REPUTED THIEF LOITER IN PUBLIC PLACE	7405.49B.1	12	27	-55.6	100.0	199BA	MAKE THREAT CONTAM GOODS INT CAUSE ALARM	6231.250.1.A	5	2	150.0	80.0
599G	USE INDECENT LANGUAGE PUBLIC PLACE	7405.17.1.C	245	329	-25.5	98.8	199BC	GIVE DRINK CONTAIN INTOX SUB INTEND HARM	7405.41H.2	1	0	n/a	100.0
599GA	KNOWN DRUG RELATED OFFENDER - LOITER	7405.49B.1	1	5	-80.0	100.0	199I	PLACE OBSTRUCTION ON RAILWAY	6231.232	2	0	n/a	50.0
599GB	REPUTED DRUG RELATED OFFENDER - LOITER	7405.49B.1	1	0	0.0	100.0	199J	OBSTRUCT RAILWAY ENGINE/CARRIAGE	6231.233	1	0	n/a	100.0
599GC	BE DISGUISED WITH UNLAWFUL INTENT	7405.49C.A	5	3	66.7	100.0	221A	BLACKMAIL	6231.87	69	97	-28.9	73.9
599GE	HAVE ARTICLE OF DISGUISE-UNLAWFUL INTENT	7405.49C.B	10	7	42.9	100.0	221C	EXTORT WITH THREAT TO DESTROY PROPERTY	6231.28	2	14	-85.7	100.0
599GI	BEHAVE IN DISORDERLY MANNER ON RAIL PREM	SR05/69.28.B	5	3	66.7	100.0	319E	POSSESS HOUSEBREAKING IMPLEMENTS	7405.49D.1	30	28	7.1	96.7
599GJ	BEHAVE IN RIOTOUS MANNER - RAIL PREMISES	SR05/69.28.B	0	2	-100.0	n/a	319F	HAVE CUSTODY OF HOUSEBREAKING IMPLEMENTS	7405.49D.1	3	1	200.0	100.0
599GL	LOITER W/O REASONABLE EXCUSE PUBLIC PLC	6231.60B.2	11	23	-52.2	72.7	321CI	SOLICITOR-PRACTICE W/O QUALIFICATIONS	6291.90.6	0	6	-100.0	n/a
599GN	USE INDECENT LANGUAGE OR ABUSIVE WORDS	7405.17.1.C	598	672	-11.0	100.0	321DF	IMPROPER USE DEFENCE SERVICE DECORATION	CDEF.80B.1	0	1	-100.0	n/a
599GO	BEHAVE RIOTOUS INDECENT OFFENSIVE MANNER	7405.17.1.D	3799	4910	-22.6	98.9	321EU	LMCT-FAIL MAKE ENTRIES IN DEALINGS BOOK	86/104.35.2	0	1	-100.0	n/a
599GP	USE THREATENING LANGUAGE IN RAIL VEHICLE	SR05/69.28.A	1	0	n/a	100.0	321EY	TAMPER WITH/INSTALL ANOTHER ODOMETER	86/104.38	3	0	n/a	100.0
599GR	USE THREATENING LANGUAGE - RAIL PREMISES	SR05/69.28.A	2	0	n/a	100.0	321HQ	ACCESS C'WEALTH DATA VIA LEGIT FACILITY	CCR1.76D	1	0	n/a	100.0
599GZ	ATT COMMIT ACT OUTRAGING PUBLIC DECENCY	6231.321M	0	1	-100.0	n/a	321MQ	UNAUTH INTERFERE WITH COMPUTER	CCR1.76E.B	5	20	-75.0	20.0
599H	BEHAVE IN INDECENT MANNER PUBLIC PLACE	7405.17.1.D	39	55	-29.1	87.2	321SD	MAKE A INCORRECT RECORD	SR09/118.234	0	1	-100.0	n/a
599HA	COMMIT AN ACT OUTRAGING PUBLIC DECENCY	LAW.51	0	1	-100.0	n/a	322U	CONTRAVENE CONFIS' PROFITS PROD' ORDER	86/101.41F	0	1	-100.0	n/a
599HC	BEHAVE IN DISORDERLY MANNER PUBLIC PLACE	7405.17A	15	15	0.0	100.0	351D	TAMPER WITH MOTOR VEHICLE	86/127.70.1	236	271	-12.9	42.4
599I	BEHAVE IN OFFENSIVE MANNER PUBLIC PLACE	7405.17.1.D	788	955	-17.5	93.9	351E	INTERFERE WITH MOTOR VEHICLE	86/127.70.1	91	92	-1.1	74.7
844HT	COMMIT A NUISANCE ON RAIL PREMISES	SR05/69.29	2	1	100.0	100.0	351H	INTERFERE EQUIP FITTED/ATTACHED MOTOR VEH	86/127.70.1A	6	3	100.0	83.3
<i>Sub-Total</i>			<i>6850</i>	<i>8305</i>	<i>-17.5</i>	<i>97.2</i>	399AB	FAIL PROD EVID CONC EMENT-PASSENGER VEH	SR06/86.9.3	1	2	-50.0	100.0

n/a - no calculation was possible due to nil recorded crime in 2009/10 or nil single year clearances in 2010/11

# OFFENCES RECORDED BY OFFENCE CATEGORY AND OFFENCE CODE, 2010/11

Table A.1

Offence Code	Category/Description	Statutory Reference	Offences Recorded		% Change	Single Year Cleared	Offence Code	Category/Description	Statutory Reference	Offences Recorded		% Change	Single Year Cleared
			2010/11 No.	2009/10 No.						2010/11 No.	2009/10 No.		
399AC	FAIL COMPLY WITH REQ- PRODUCE CONCESSION	9921.221AA.2	1	4	-75.0	100.0	511BI	FALSE REPORT EMERGENCY AMBULANCE SERVICE	86/114.39AA	2	0	n/a	100.0
399AD	FAIL HAVE VALID TICKET IN PASSENGER VEH	SR06/86.6.1	28	27	3.7	100.0	511BO	HINDER OPERATIONAL STAFF - AMBULANCE	7405.51.1	1	7	-85.7	100.0
399W	FAIL PROD VALID TICKET-PASSENGER VEHICLE	SR06/86.7.2	37	38	-2.6	97.3	511L	IMPERSONATE MEMBER DEFENCE FORCES	CDEF.80	1	1	0.0	100.0
399X	FAIL PROD VALID TICKET-DESIGNATED AREA	SR06/86.8.2	25	31	-19.4	100.0	511M	IMPERSONATE RETURNED SOLDIER ETC	CDEF.80A.1	0	1	-100.0	n/a
399Y	FAIL HAVE VALID TICKET - DESIGNATED AREA	SR06/86.6.2	7	6	16.7	100.0	525E	EMBRACERY (TAMPER JURY) (COMMON LAW)	LAW.5	2	0	n/a	100.0
399Z	FAIL PROD EVID CONC EMENT-DESIGND AREA	SR06/86.10.3	1	2	-50.0	100.0	525P	ATT. INCITEMENT TO HARASS WITNESS	6231.321M	1	0	n/a	100.0
419BS	INTERFERE WITH PROPERTY OF AUTH/BRIGADE	6228.107.B	3	5	-40.0	100.0	525R	DIVULGE INFORMATION	91/15.10	0	2	-100.0	n/a
421AA	EPA-DUMP INDUSTRIAL WASTE	8056.27A.2	0	1	-100.0	n/a	528E	ESCAPE FROM PRISON/POLICE GAOL	6231.479C.1.	19	13	46.2	94.7
421AE	EMIT UNREASONABLE NOISE FROM RESIDENCE	8056.48A.3	11	8	37.5	100.0	549IS	FAIL TO APPEAR AS REQUIRED BY SUMMONS	CHEA.106D.A	3	1	200.0	66.7
421I	FAIL TO COMPLY DIRECTION TO ABATE NOISE	8056.48A.8	19	19	0.0	94.7	549JD	POSSESS ANY ARMS SUPPLIED TO FORCE	6338.97	0	1	-100.0	n/a
421J	FAIL ABATE NOISE IN ENTERTAINMENT VENUE	8056.48AB.4	0	1	-100.0	n/a	549JE	POSSESS AMMUNITION SUPPLIED TO FORCE	6338.97	1	0	n/a	100.0
421K	OWNER/DRIVER VEH-EMIT EXCESS' NOISE-EPA	8056.48B.1	1	2	-50.0	100.0	549JF	POSSESS APPOINTMENTS SUPPLIED TO FORCE	6338.97	2	0	n/a	100.0
421L	OWNER BOAT-EMIT EXCESSIVE NOISE-EPA	8056.48C.1	0	1	-100.0	n/a	549LK	OBSTRUCT OPERATIONAL STAFF - AMBULANCE	7405.51.1	1	1	0.0	100.0
423AD	INTERFERE/DAMAGE ANY STRUCTURE (WILDLIFE	8699.21	0	4	-100.0	n/a	549NF	ATTEMPT TO GIVE ITEM-JEOPARDISE SECURITY	86/117.58D	1	0	n/a	100.0
423AL	GIVES/LENDS LICENCE TO ANOTHER	8699.28	1	0	n/a	100.0	549NG	INTENT PROVIDE FALSE INFO IN STATEMENT	06/12.167	1	0	n/a	100.0
423AP	WILDLIFE ACT-ANY UNLIC ACTIVITY (RPLD)	8699.26	0	3	-100.0	n/a	551ER	UNLIC STORE FARM/AMMUN-INSECURE MANNER	96/66.129A	3	8	-62.5	100.0
423AU	TAKE/KEEP/BREED/POSSESS WILDLIFE W/O LIC	8699.22.1	1	3	-66.7	100.0	551ES	FAIL STORE HGUN/CD L/ARM AMMUN CORRECTLY	96/66.121.2A	3	7	-57.1	100.0
423AV	HUNT/TAKE ANY GAME-NO GAME LICENCE	8699.22A.1	2	0	n/a	100.0	552A	EXPLODE EXPLOSIVES-CARELESSLY (D' GOODS)	10189.37.1.B	7	2	250.0	28.6
423AW	CONTRAVENE CONDITION ON GAME LICENCE	8699.22A.8	0	2	-100.0	n/a	552B	CAUSE EXPLOSION-CARELESSLY (D' GOODS)	10189.37.1.C	1	0	n/a	n/a
423BJ	HUNT/TAKE GAME IN CLOSE SEASON	8699.47	0	3	-100.0	n/a	559IE	FAIL KEEP RECORD SALES - PROHIB WEAPONS	90/24.5B.1	2	0	n/a	100.0
423CW	TAKE PROTECTED WILDLIFE	8699.43.1	0	2	-100.0	n/a	571E	POSSESS CHILD PORN FOR USE-CARRIAGE SERV	CRIMCODE.474	7	4	75.0	100.0
423CX	POSSESS WILDLIFE/PART THEREOF-NO PERMIT	8699.43.2	1	0	n/a	100.0	571F	USE CARRIAGE SERVICE - ACCESS CHILD PORN	CRIMCODE.474	5	4	25.0	100.0
423D	HUNT PROTECTED WILDLIFE	8699.43.1	0	2	-100.0	n/a	591EK	OTHER THAN LIC/PERM SUPPLY LIQ TO MINOR	98/94.119.3.	25	39	-35.9	100.0
423DG	POSSESS PROTECTED WILDLIFE	8699.47.1	0	2	-100.0	n/a	591EL	SUPPLY LIQUOR TO INTOXICATED PERSON	98/94.108.1.	8	28	-71.4	100.0
423DJ	WILFULLY DISTURB WILDLIFE-NATURE RESERVE	8699.21.3	0	1	-100.0	n/a	591EM	SELL LIQUOR - NOT A LICENSEE	98/94.107.1	10	11	-9.1	100.0
423DL	USE SPOTLIGHT TO HUNT GAME	SR01/90.33.1	5	0	n/a	100.0	591EQ	FALSLEY INDICATE PREMISES ARE LICENSED	98/94.116.A	0	1	-100.0	n/a
423DM	HUNT TAXON OF GAME IN OPEN SEASON	8699.44.3	4	0	n/a	100.0	591ET	KNOW GIVE EVIDENCE OF AGE DOC TO ANOTHER	98/94.124.1.	1	2	-50.0	100.0
423E	DESTROY PROTECTED WILDLIFE	8699.43.1	1	3	-66.7	n/a	591EU	GIVE FALSE PARTICULARS AGE/NAME/ADDRESS	98/94.126.4.	4	6	-33.3	100.0
423F	POSS REG SPOTLIGHT/FIREARM-DEER HABITAT	SR01/90.33.2	10	7	42.9	100.0	591EV	ALLOW MINOR ON LICENSED PREMISES	98/94.120.1	6	8	-25.0	100.0
423G	POSS/CONTROL WILDLIFE-CONTRAVENTN OF ACT	8699.47D.1	0	3	-100.0	n/a	591EW	OBTAIN LIQUOR IN MAN NOT AUTH-LIC PREM	98/94.114.A.	0	2	-100.0	n/a
423HJ	USE ARTIFICIAL LIGHT HUNT/TAKE WILDLIFE	SR02/50.8.4	1	1	0.0	100.0	591EY	MAKE A FALSE EVIDENCE OF AGE DOCUMENT	98/94.124.3.	2	1	100.0	100.0
429AE	CONTRAVENE DETER-CAUSE VEH REMAIN AREA	SR03/74.40.2	0	4	-100.0	n/a	591FC	WILF/NEGL DEFACE EVIDENCE OF AGE DOC	98/94.124.2	2	5	-60.0	100.0
429BJ	DEPOSIT WASTE PROD/REFUSE/RUBBISH-UNAUTH	58/6254.96.P	1	1	0.0	100.0	591FD	ON LIC PREMISES SUPPLY LIQUOR UNDER 18	98/94.119.2	2	3	-33.3	100.0
429BN	CONTROL MOVING VEH - LITTER NOT SECURE	8056.45U.2	0	1	-100.0	n/a	591FE	MINOR - PURCHASE LIQUOR	98/94.123.1.	1	1	0.0	100.0
429D	SET FIRE TO LITTER RECEPTACLE	8056.45T.2	27	25	8.0	3.7	591FG	PERMIT SUPPLY LIQUOR NOT ACCORD LICENCE	98/94.108.1.	2	1	100.0	100.0
429F	FAIL TO REMOVE LITTER	8056.45V	1	0	n/a	100.0	591FH	BODY CORP - ALLOW DIRECTOR W/O APPROVAL	98/94.103.2	0	1	-100.0	n/a
429M	AGGRAVATED LITTERING	8056.45F	36	31	16.1	77.8	591FL	POSSESS OPEN LIQUOR CONTAINER-RAIL VEH	SR05/69.24.2	13	10	30.0	100.0

n/a - no calculation was possible due to nil recorded crime in 2009/10 or nil single year clearances in 2010/11

# OFFENCES RECORDED BY OFFENCE CATEGORY AND OFFENCE CODE, 2010/11

Table A.1

Offence Code	Category/Description	Statutory Reference	Offences Recorded		%	Single Year	Offence Code	Category/Description	Statutory Reference	Offences Recorded		%	Single Year
			2010/11 No.	2009/10 No.						2010/11 No.	2009/10 No.		
591FM	POSSESS OPEN LIQUOR CONTAINER-RAIL PREM	SR05/69.24.2	42	16	162.5	100.0	593B	UNLAWFULLY ON PREMISES	7393.7.1.1	1	0	n/a	100.0
591FO	PASS OFF DOC NOT RELATED- PROOF AGE CARD	98/94.125.1	1	1	0.0	100.0	593BA	W/O AUTH/EXCUSE ENTER PRIVATE PLACE	7405.9.1.E	771	895	-13.9	81.2
591FP	ENTER DESIGNATED AREA - BANNING NOTICE	98/94.148F.1	7	1	600.0	85.7	593BB	W/O AUTH/EXCUSE ENTER SCHEDULED PUB PL	7405.9.1.E	197	209	-5.7	93.9
591FQ	RE-ENTER DESIGNATED AREA-BANNING NOTICE	98/94.148F.1	3	4	-25.0	100.0	593BC	REFUSE TO LEAVE PRIVATE PLACE AFTER WARN	7405.9.1.F	47	26	80.8	97.9
591FR	ENTER LICENSED PREMISES-BANNING NOTICE	98/94.148F.1	1	0	n/a	100.0	593BD	NEGLECT TO LEAVE PRIV. PLACE AFTER WARN	7405.9.1.F	8	4	100.0	100.0
591FX	FAIL COMPLY DIRECTION MOPF UNDER S148G	98/94.148F.2	2	0	n/a	100.0	593BE	WILFULLY TRESPASS IN A PUBLIC PLACE	7405.9.1.D	238	205	16.1	82.4
591FY	OFFER LIQUOR FOR SALE - NOT A LICENSEE	98/94.107.1	0	2	-100.0	n/a	593BF	TRESPASS ON LAND/PREMISES OF AUTHORITY	89/80.291	82	93	-11.8	78.0
591FZ	LICENSEE SUPPLY LIQUOR - INTOXICATED PSN	98/94.108.4	1	7	-85.7	100.0	593BG	REFUSE TO LEAVE PLACE AFTER WARNING	7405.9.1.F	12	9	33.3	91.7
591GB	LICENSEE PERMIT DRUNK PSN ON LIC PREM	98/94.108.4	5	7	-28.6	100.0	593BS	BEG ALMS	7405.49A.1	206	298	-30.9	97.6
591GC	PERMITEE PERMIT DRUNK PSN ON LIC PREM	98/94.108.4	1	1	0.0	100.0	593BT	GATHER ALMS	7405.49A.1	4	0	n/a	100.0
591GP	ENTER DESIGNATED AREA - EXCLUSION ORDER	98/94.148J.1	2	1	100.0	100.0	593BY	ENTER DECLARED AREA - BANNING NOTICE	94/102.21G.1	1	0	n/a	100.0
591GR	ENTER LICENSED PREMISES-EXCLUSION ORDER	98/94.148J.1	2	0	n/a	100.0	593Y	PEDESTRIAN/CYCLIST USE FREEWAY	SR93/268.13	0	2	-100.0	n/a
591GV	ATT ENTER LICENSED PREM-EXCLUSION ORDER	98/94.148J.1	1	0	n/a	100.0	599CA	CONVICTED SEX OFFENDER LOITER SCHOOL ETC	6231.60B.2	27	33	-18.2	100.0
591GY	CONSUME/SUPPLY LIQUOR ON UNLIC PREMISES	98/94.113.1	6	15	-60.0	100.0	599CG	ENTER PLACE LIKELY CAUSE BREACH OF PEACE	7405.9.1.G	68	33	106.1	98.5
591GZ	POS LIQ NOT SEAL CONTAIN UNLIC PREM	98/94.113.1A	25	24	4.2	100.0	599CH	LOITER W/O REASONABLE EXCUSE NEAR SCHOOL	6231.60B.2	2	0	n/a	100.0
591HA	PERMIT CONSUMPT/SUPPLY LIQ ON UNLIC PREM	98/94.113.1B	1	11	-90.9	100.0	599CI	KNOWN SEX OFFENDER LOITER NEAR SCHOOL	6231.60B.2	0	1	-100.0	n/a
591HB	PERM POS LIQ NOT SEAL CONTAIN UNLIC PREM	98/94.113.1C	0	1	-100.0	n/a	599CJ	KNOWN SEX OFFENDER LOITER PUBLIC PLACE	6231.60B.2	1	2	-50.0	100.0
591HC	FAIL LEAVE LIC PREM-DRUNK/VIOLENT/QSOME	98/94.114.2	148	167	-11.4	100.0	599CZ	PUBLISH MATTER LIKELY TO ID SEX VICTIM	6280.4.1A	0	2	-100.0	n/a
591HD	FAIL LEAVE LIC PREM ON REQ.EMPL/AGENT	98/94.114.2	21	33	-36.4	95.2	599FC	LOITER PUBLIC PLACE FREQUENTED BY CHILD	6231.60B.2	2	1	100.0	100.0
591HG	LICENSEE SUPPLY LIQUOR TO UNDER 18	98/94.119.1	2	14	-85.7	100.0	599FF	CONVICTED SEX OFFENDER PUBLIC PLACE	6231.60B.2	2	1	100.0	50.0
591HH	BODY CORP- APPOINT DIRECTOR W/O APPROVAL	98/94.103.2	0	2	-100.0	n/a	599FH	INCITE ANOTHER TO COMMIT OFFENCE	6231.321G.1	10	11	-9.1	100.0
591HI	FAIL TO ATTEND AND ANSWER QUESTIONS	98/94.130E.C	0	1	-100.0	n/a	599FO	USE INDECENT LANGUAGE IN RAIL VEHICLE	SR05/69.28.A	7	0	n/a	100.0
591HL	FAIL PROD COPY PLAN/DEPICTN OF LIC PREM	98/94.101B.2	1	1	0.0	100.0	599FP	USE INDECENT LANGUAGE IN A ROAD VEHICLE	SR05/69.28.A	2	0	n/a	100.0
591HN	REFUSE TO GIVE AGE/NAME ADDRESS	98/94.126.4	0	1	-100.0	n/a	599FQ	USE INDECENT LANGUAGE ON RAIL PREMISES	SR05/69.28.A	11	5	120.0	100.0
591HP	CONSUME LIQUOR IN MAN NOT AUTH-LIC PREM	98/94.114.A	2	1	100.0	100.0	599FR	BEHAVE IN OFFENSIVE MANNER- RAIL VEHICLE	SR05/69.28.B	2	5	-60.0	100.0
591HQ	LICENSEE PERMT MINOR SUPPLY LIQ-LIC PREM	98/94.122.1	6	0	n/a	100.0	599FS	BEHAVE IN OFFENSIVE MANNER- ROAD VEHICLE	SR05/69.28.B	0	1	-100.0	n/a
592KU	ENTER CASINO-SUBJECT S72 EXCLUSION ORDER	91/47.77.1	2	4	-50.0	50.0	599FT	BEHAVE IN OFFENSIVE MANNER-RAIL PREMISES	SR05/69.28.B	4	12	-66.7	100.0
592KV	ENTER CASINO COMPLEX-S74 EXCLUSION ORDER	91/47.77.2	11	3	266.7	90.9	599FU	USE OFFENSIVE LANGUAGE IN A RAIL VEHICLE	SR05/69.28.A	1	4	-75.0	100.0
592KW	CARRY ON BUS WO BOOKMAKERS CLERKS CERT	6353.91.2	0	1	-100.0	n/a	599FW	USE OFFENSIVE LANGUAGE ON RAIL PREMISES	SR05/69.28.A	8	10	-20.0	100.0
592KX	HAVE CARE OF/MANAGE COMMON GAMING HOUSE	03/114.2.3.3	1	0	n/a	n/a	599GM	POSS GRAFFITI IMPLEMENT - INTENT TO MARK	07/59.8	43	68	-36.8	100.0
593AA	TRESPASS-ROADS CORP PROPERTY WITH SIGN	SR93/268.14	1	1	0.0	100.0	599GS	POSS PRES GRAFFITI IMPLEM-PROP TRAN COMP	07/59.7.1.A	7	5	40.0	100.0
593AB	ENTER MCG/PART OF MCG-RESTRICTED AREA	SR94/00.8.1	0	1	-100.0	n/a	599GT	POSS PRES GRAFFITI IMPLEM-ADJ PUB PLACE	07/59.7.1.B	3	15	-80.0	100.0
593AL	ENTER ONTO MCG ARENA W/O APPROVAL	SR94/00.16.C	1	2	-50.0	100.0	599GU	FAIL NOTIFY CHANGE OF DETAILS W/IN 14DYS	96/66.139	5	9	-44.4	100.0
593AO	ENTER RESTRICTED AREA	CCUS.234A.1	0	1	-100.0	n/a	599GV	POSS PRESC GRAFFITI IMPLEMENT-TRESPASS	07/59.7.1.C	3	6	-50.0	100.0
593AR	TRESPASS ON COMMONWEALTH LAND	CCR1.89.1	1	9	-88.9	100.0	599GW	FAIL LEAVE MANAGED VENUE WHEN DIRECTED	03/19.16.2	1	0	n/a	100.0
593AY	REFUSE TO LEAVE SCHED PUB PL AFTER WARN	7405.9.1.F	7	8	-12.5	100.0	599GX	DISRUPT MATCH/GAME/SPORT/EVENT	09/30.67.2	0	1	-100.0	n/a
593AZ	NEGLECT TO LEAVE SCHED PUB PL AFTER WARN	7405.9.1.F	1	3	-66.7	100.0	599GY	SELL AEROSOL PAINT TO MINOR	07/59.10.2	0	16	-100.0	n/a

n/a - no calculation was possible due to nil recorded crime in 2009/10 or nil single year clearances in 2010/11



# OFFENCES RECORDED BY OFFENCE CATEGORY AND OFFENCE CODE, 2010/11

Table A.1

Offence Code	Category/Description	Statutory Reference	Offences Recorded		% Change	Single Year % Cleared	Offence Code	Category/Description	Statutory Reference	Offences Recorded		% Change	Single Year % Cleared
			2010/11 No.	2009/10 No.						2010/11 No.	2009/10 No.		
599HD	RECK BREACH CONDITION OF S.8B EXEMPTION	90/24.8E.1	1	1	0.0	100.0	749J	REFUSE TO STATE NAME AND ADDRESS	86/127.88.7	0	1	-100.0	0.0
599HE	POSS UNLIT DISTRESS SIGNAL - EVENT VENUE	09/30.65	13	0	0.0	100.0	749K	STATE FALSE NAME AND ADDRESS	86/127.88.7	0	3	-100.0	0.0
599HH	INCITE RACIAL CONTEMPT/REVULSN/RIDICULE	01/47.24.2	6	0	0.0	100.0	749MH	PEDESTRIAN START CROSS ROAD - RED LIGHT	SR99/120.RR2	0	1	-100.0	0.0
599JE	DISCHARGE MISSILE TO CAUSE INJURY/DANGER	7405.7.G	309	328	-5.8	74.1	749QI	CROSS RAILWAY LINE NOT AT PED FACILITY	SR99/120.RR2	0	2	-100.0	0.0
599N	INCITEMENT	6231.321G.1	23	10	130.0	95.7	751I	USE UNREGISTERED MOTOR VEHICLE - HIGHWAY	86/127.7.1.A	0	2	-100.0	0.0
699DK	SELL POISON HOUSE TO HOUSE	9719.28.1.A	0	4	-100.0	0.0	752CR	PACK VEH-BREACH LOAD RESTRAINT LIMIT REQ	86/127.173.2	1	0	0.0	100.0
699DV	INDUCE PHARMACIST DISPENSE PRESCRIPTION	9719.36B.1.D	0	4	-100.0	0.0	799BE	SELL ANTI-SPEED MEASURING DEVICE	86/127.74.1	1	0	0.0	100.0
699DY	ATT TO CAUSE PHARM. DISPENSE PRESCRIPT	9719.78.D	4	0	0.0	100.0	799BX	FAIL TO COMPLY WITH REQUIREMENT	CINTRT.44.2	1	0	0.0	100.0
699EB	INDUCE PHARM. DISPENSE DRUG-FALSE REP	9719.78.D	8	1	700.0	100.0	799CB	FAIL RECORD REQ DETAILS-WORK/REST CHANGE	86/127.191T.	0	1	-100.0	0.0
699EC	CAUSE PHARM DISPENSE DRUG -FALSE REP	9719.78.D	0	1	-100.0	0.0	799CC	FAIL RECORD REQ DETAILS ON STARTING WORK	86/127.191T.	0	1	-100.0	0.0
699EF	CAUSE PHARM. SUPPLY DRUG - FALSE REP.	9719.78.D	2	2	0.0	100.0	799DZ	FAIL REC REQ DETAILS BEFORE FINISH WORK	86/127.191T.	0	1	-100.0	0.0
711AS	REFUSE ACCOMP TO STATION FOR B.TEST	86/127.49.1.	1	0	0.0	100.0	799M	TAMPER/INTERFERE WITH SPEC EQUIP-VEHICLE	86/127.70.1A	2	0	0.0	50.0
711AT	REFUSE UNDERGO BREATH TEST	86/127.49.1.	0	1	-100.0	0.0	812X	CARRY ON A BUSINESS WHEN NOT REGISTERED	6853.5.1	0	3	-100.0	0.0
724A	DRIVE IN A MANNER DANGEROUS	86/127.64.1	3	1	200.0	100.0	832BO	MAKE VEXATIOUS CALL TO EMERGENCY SERVICE	CRIMCODE.474	39	79	-50.6	87.2
733A	UNLICENSED DRIVING	86/127.18.1.	4	7	-42.9	100.0	832BP	USE SERV TO PROCURE U16 FOR SEXUAL ACT	CRIMCODE.474	63	20	215.0	100.0
739AX	FAIL NOTIFY CORP CHANGE RESIDENT ADDRESS	SR99/26.225.	0	1	-100.0	0.0	832BQ	CAUSE UNATH IMPAIR ELECTRONIC COMM-COMP	6231.247D	4	5	-20.0	75.0
739B	STATE FALSE NAME	86/127.59.2	4	9	-55.6	75.0	832BR	USE SERVICE TO GROOM U16 FOR SEXUAL ACT	CRIMCODE.474	90	7	1185.7	98.9
739BO	DISPLAY/AFFIX FALSE REGISTRATION PLATE	CR86/291.26.	0	1	-100.0	0.0	832BX	USE TEL NETWORK-FACILITATE COMMN SER OFF	CRIMCODE.474	0	1	-100.0	0.0
739C	STATE FALSE ADDRESS	86/127.59.2	0	1	-100.0	0.0	832BY	OBTN DATA INTENT COMMIT SERIOUS OFFENCE	6231.247F.1.	1	1	0.0	100.0
739D	STATE FALSE NAME OR ADDRESS	86/127.59.2	2	2	0.0	100.0	832BZ	INSTALL LISTENING DEVICE	99/21.6.1	1	0	0.0	100.0
739ED	POSSESS DEFACED LOG BOOK	SR99/26.516.	0	1	-100.0	0.0	832CB	ELIGIBLE PERSON DISCLOSE/USE INFO/DOC	CTELE.276.1	0	38	-100.0	0.0
739FK	LEARNER DRIVER DRIVE VEH WO EXPER DRIVER	SR09/95.46.2	1	0	0.0	100.0	832CC	MAKE A FALSE CALL TO EMERGENCY SERVICE	CRIMCODE.474	50	1	4900.0	98.0
739FT	DRIVE WITHOUT "P" PLATES DISPLAYED	SR09/95.55.1	0	1	-100.0	0.0	832CD	DISHONESTLY TAMPER WITH MAIL-RECEPTACLE	CRIMCODE.471	2	3	-33.3	0.0
739Z	FAIL TO GIVE INFORMATION AS TO DRIVER	86/127.60.1	2	0	0.0	50.0	832CG	USE SERV TRANSMIT INDECENT COMM TO U/16	CRIMCODE.474	12	0	0.0	100.0
749A	CARELESS DRIVING	86/127.65	1	0	0.0	100.0	832CH	DISHONESTLY TAKE/CONCEAL MAIL-RECEPTACLE	CRIMCODE.471	1	0	0.0	0.0
749AC	FAIL GIVE NAME/ADDRESS -PROPERTY DAMAGED	86/127.61.1.	1	0	0.0	100.0	833AA	POSSESS MANUFACTURED EXCISABLE GOODS	CXC.117.1	1	2	-50.0	100.0
749AD	FAIL REPORT TO POLICE OWNER NOT PRESENT	86/127.61.1.	1	0	0.0	100.0	833G	IMPORT ANY PROHIBITED IMPORTS	CCUS.233.1.B	0	3	-100.0	0.0
749AG	FAIL TO GIVE VEHICLE I.D. NO. TO OWNER	86/127.61.1.	5	0	0.0	100.0	833R	UNLAW POSS TOBACCO SEED - PLANT - LEAF	CXC.117C.1	0	1	-100.0	0.0
749AGB	CROSS RAILWAY LINE NOT AT PED FACILITY	SR09/94.235.	1	0	0.0	100.0	833Y	EVADE PAYMENT OF ANY DUTY	CCUS.234.1.A	0	1	-100.0	0.0
749AGF	CROSS RAILWAY LINE - LIGHTS FLASHING	SR09/94.235.	1	0	0.0	100.0	834B	FAIL REPORT LOST/STOLEN PASSPORT-O/SEAS	CPAS.8A.B	1	0	0.0	100.0
749AH	FAIL TO OBEY LAWFUL DIRECTION OF POLICE	86/127.59.1.	2	0	0.0	0.0	834BE	DELIVER DOC CONTAIN FALSE/MISLEAD STATE	CMIG.234.1.C	4	0	0.0	100.0
749AHR	CYCLIST FAIL WEAR APPROVE BICYCLE HELMET	SR09/94.256.	1	0	0.0	100.0	834BM	POSS AUST TRAVEL DOC NOT ISSUED TO PERSN	CAPA.32.4	3	0	0.0	100.0
749ANE	PROCEED PAST RED TRAFFIC LIGHTS	SR09/94.56.1	1	0	0.0	100.0	834C	PERMIT USE OF PASSPORT BY ANOTHER	CPAS.15.9A.C	0	1	-100.0	0.0
749ASO	FAIL GIVE LEFT CHANGE DIRECTION SIGNAL	SR09/94.46.1	4	0	0.0	100.0	837AK	INT CONTAM GOODS CAUSE PUB ALARM/ANXIETY	6231.249.A	5	0	0.0	60.0
749EJ	FAIL TO WEAR MOTOR BIKE HELMET	SR99/120.RR2	0	1	-100.0	0.0	837V	INTENTIONALLY INFECT-V SERIOUS DISEASE	6231.19A.1	6	2	200.0	83.3
749FC	FAIL TO WEAR APPROVED BICYCLE HELMET	SR99/120.RR2	1	0	0.0	100.0	839AB	OFFER/EXPOSE INFRING COPY FOR SALE-TRADE	CCOPY.132AF.	16	6	166.7	100.0
749HJ	FAIL TO REPORT ACCIDENT TO POLICE	86/127.61.1.	1	0	0.0	100.0	839AC	POSSESS INFRINGING COPY-INTENT SELL	CCOPY.132AJ.	81	185	-56.2	100.0

n/a - no calculation was possible due to nil recorded crime in 2009/10 or nil single year clearances in 2010/11

# OFFENCES RECORDED BY OFFENCE CATEGORY AND OFFENCE CODE, 2010/11

Table A.1

Offence Code	Category/Description	Statutory Reference	Offences Recorded		% Change	Single Year Cleared	Offence Code	Category/Description	Statutory Reference	Offences Recorded		% Change	Single Year Cleared
			2010/11 No.	2009/10 No.						2010/11 No.	2009/10 No.		
839AD	POSS INFRING COPY-INTENT SALE-COMM ADVAN	CCOPY.132AJ.	10	22	-54.5	100.0	844IH	PLAY MUSICAL INSTRUMENT - RAIL VEHICLE	SR05/69.16	0	1	-100.0	n/a
839AE	COMM-SCALE INFRING PREJ COPYRIGHT OWNER	CCOPY.132AC.	1	0	n/a	100.0	844II	TRAVEL ON PART RAIL VEH NOT FOR TRAVEL	9921.221ZE.1	7	14	-50.0	100.0
839AF	POSS DEVICE INTEND MAKE INFRINGING COPY	CCOPY.132AL.	8	6	33.3	100.0	844IJ	CROSS RAIL TRACKS OTHER THAN CROSSING	SR05/69.39.2	11	11	0.0	100.0
839AG	POSS ARTICLE TO SELL NEG INFRING C/RIGHT	CCOPY.132AJ.	69	31	122.6	100.0	844IK	W/O REASON EXCUSE CAUSE RAIL VEH TO STOP	9921.221ZG	0	1	-100.0	n/a
839AH	SELL INFRINGING COPY	CCOPY.132AE.	9	8	12.5	100.0	844IM	FAIL WEAR UNIFORM APPROVED BY LIC AUTH	SR05/67.31.1	1	1	0.0	100.0
839Q	EXHIBIT DEVICE IN PUBLIC BY WAY OF TRADE	CCOPY.135AS.	1	0	n/a	100.0	844IO	CLIMB ON PART-RAIL PREM-NOT FOR PUB USE	9921.221ZD.2	1	0	n/a	100.0
842A	BIGAMY	6231.64	1	0	n/a	100.0	844IP	TRANSFER TICKET TO ANOTHER PERSON UNAUTH	SR06/86.17.1	0	11	-100.0	n/a
842G	CONTRAVENE FAMILY LAW ACT ORDER	CFAM.112AD	0	4	-100.0	n/a	844IQ	ENTER PLACE BETWEEN 2 PLATFORMS- RAILWAY	SR05/69.41.1	5	10	-50.0	100.0
844AB	PROTRUDE BODY PART-PTC MOVING CARRIAGE	9921.222.3.B	0	1	-100.0	n/a	844IR	JUMP OVER ANY BARRIER ON RAIL PREMISES	SR05/69.34.3	6	2	200.0	100.0
844AC	SMOKE IN PTC CARRIAGE (T'PORT ACT)	9921.222.1.A	7	4	75.0	85.7	844IS	CLIMB OVER ANY BARRIER ON RAIL PREMISES	SR05/69.34.3	0	1	-100.0	n/a
844AD	SMOKE ON PTC LAND-NO SMOKING SIGN (ACT)	9921.222.1.B	13	16	-18.8	100.0	844IT	SMOKE IN COVERED AREA OF TRAIN PLATFORM	SR05/69.24.A	10	3	233.3	100.0
844AF	CROSS RAILWAY LINE AGAINST SIGNAL/BOOM	9921.222.3.D	2	4	-50.0	100.0	844IU	DESCEND FROM PLATFORM ONTO RAILWAY TRACK	SR05/69.41.2	5	2	150.0	100.0
844AH	FEET ON SEAT/FURNITURE-PTC	9921.222.3.E	8	16	-50.0	100.0	844IV	SOLICIT MONEY ON RAIL PREMISES	SR05/69.19.2	0	1	-100.0	n/a
844AI	TRESPASS-PTC/ROADS CORP PROPERTY	9921.223	33	22	50.0	93.9	844IW	LEAVE MOVING ROAD VEHICLE	SR05/69.34A.	2	0	n/a	100.0
844AJ	POSSESS PREC GRAFFITI IMPL-PTC/ADJ PROP	9921.223B.3	62	48	29.2	98.4	844IX	OPERATE SOUND EQUIPMENT WO HEADPHONES	SR05/69.17.3	1	0	n/a	100.0
844AK	POSSESS OTHER GRAFFITI IMPL W/INTENT-PTC	9921.223B.4	15	38	-60.5	100.0	844IY	SMOKE IN/ON ROLLING STOCK	SR05/69.24A.	6	0	n/a	100.0
844DL	TOW TRUCK ATTEND ACCIDENT SCENE WO AUTH	9921.183B.1.	0	3	-100.0	n/a	844IZ	ENT ON PRT MOV RAIL VEH NOT FOR CARRIAGE	SR05/69.34A.	1	0	n/a	100.0
844GN	GIVE FALSE MATERIAL PARTICULARS IN APPL	9921.91	1	0	n/a	100.0	844JA	WALK ON LEVEL CROSSING-BOOM GATES CLOSED	SR05/69.43.2	2	0	n/a	100.0
844GO	CROSS RAILWAY LINE WHERE NOT PROVIDED	9921.222.3.C	4	8	-50.0	100.0	844JD	SMOKE TOBACCO IN A TAXI-CAB	SR05/67.46	1	0	n/a	0.0
844GX	DRINK LIQUOR IN RAIL VEHICLE	SR05/69.24.1	4	13	-69.2	100.0	844JE	FAIL START TAXIMETER - TAXI-CAB HIRED	SR05/67.45.2	1	0	n/a	100.0
844GY	DRINK LIQUOR IN ROAD VEHICLE	SR05/69.24.1	0	1	-100.0	n/a	844JI	TAKE DOG ONTO RAIL PREMISES	SR05/69.20.1	1	0	n/a	100.0
844GZ	DRINK LIQUOR ON RAIL PREMISES	SR05/69.24.1	12	19	-36.8	100.0	844JK	W/O REASON EXCUSE APPLY BRAKE-RAIL VEH	9921.221ZF.A	1	0	n/a	100.0
844HA	DEPOSIT LITTER IN RAIL VEHICLE	SR05/69.25.1	1	2	-50.0	100.0	844Y	REFUSE/FAIL NAME/ADDRESS-TRANSPORT ACT	9921.218B.4.	8	9	-11.1	100.0
844HC	DEPOSIT LITTER ON RAIL PREMISES	SR05/69.25.1	0	4	-100.0	n/a	845AB	OPERATE VESSEL WHILST OVER .05% ALCOHOL	88/52.28.1.B	1	1	0.0	100.0
844HG	RIDE BICYCLE ON RAIL PREMISES	SR05/69.35	0	3	-100.0	n/a	845AK	CONTRAVENE MARINE COLLISION REGS	88/52.58.2	1	2	-50.0	100.0
844HH	LEAVE RAIL PREMISES OTHER THAN BY EXIT	SR05/69.34.2	3	9	-66.7	100.0	845AQ	MASTER/CREW A VESSEL-NO CERT	88/52.94.1	0	2	-100.0	n/a
844HI	ENTER PLACE BETWEEN 2 PLATFORMS- RAILWAY	SR05/69.41	0	1	-100.0	n/a	845DT	EXCEED 5KTS WITHIN 200M WATERS EDGE	88/52.4A.NOT	2	2	0.0	100.0
844HK	PREVENT AUTOMATIC DOORS FROM CLOSING	SR05/69.47.A	5	0	n/a	100.0	845DX	TAMPER WITH VESSEL	88/52.24.1	11	2	450.0	45.5
844HL	OPEN DOOR - MOVING RAIL VEHICLE	SR05/69.46.E	1	2	-50.0	100.0	845DY	FAIL TO STATE NAME AND ADDRESS	88/52.19.4.A	2	8	-75.0	100.0
844HM	FAIL TO LEAVE RAIL PREMISES ON REQUEST	SR05/69.54.2	5	4	25.0	100.0	845EJ	UNLICENCED OPERATE RECREATIONAL VESSEL	88/52.115.1.	0	3	-100.0	n/a
844HO	SPIT ON RAIL PREMISES	SR05/69.26.1	8	12	-33.3	87.5	845EM	ENTER LAND-SIDE RESTRICT ZONE-UNAUTH	CR03/366.6.4	0	3	-100.0	n/a
844HP	ENTER RAIL PREMISES OTHER THAN ENTRANCE	SR05/69.34.2	1	5	-80.0	100.0	845EP	EXCEED PCA WITHIN 3 HOURS - BREATH TEST	88/52.28.1.E	8	18	-55.6	87.5
844HR	SOLICIT GOODS ON RAIL PREMISES	SR05/69.19.2	1	1	0.0	100.0	845EQ	OPERATE VESSEL CARELESSLY	88/52.22A.1	1	1	0.0	100.0
844HS	LEAVE CARRIAGE WHILE IN MOTION	9921.222.3.A	1	0	n/a	100.0	845ES	REFUSE TO STATE NAME AND ADDRESS	88/52.19.4.A	1	0	n/a	n/a
844ID	TAMPER WITH RAIL VEHICLE W/O PERMISSION	9921.221ZH.2	1	1	0.0	100.0	845EU	FAIL CARRY HAND HELD FLARE/SMOKE SIGNAL	SR99/145.230	0	1	-100.0	n/a
844IE	SPIT ON OTHER PERSON IN A RAIL VEHICLE	SR05/69.26.2	3	2	50.0	100.0	845EV	ENTER A SHIP SECURITY ZONE- UNAUTH	CR03/366.6.1	0	1	-100.0	n/a
844IF	FAIL TAKE PASSENGER TO REQUESTED PLACE	SR05/67.29.1	1	0	n/a	100.0	845EZ	FAIL REPORT ACCIDENT TO POLICE	88/52.20.1.C	0	1	-100.0	n/a

n/a - no calculation was possible due to nil recorded crime in 2009/10 or nil single year clearances in 2010/11

# OFFENCES RECORDED BY OFFENCE CATEGORY AND OFFENCE CODE, 2010/11

Table A.1

Offence Code	Category/Description	Statutory Reference	Offences Recorded		%	Single Year	Offence Code	Category/Description	Statutory Reference	Offences Recorded		%	Single Year
			2010/11 No.	2009/10 No.						2010/11 No.	2009/10 No.		
845FD	COASTAL WATERS-W/O BUCKET & LANYARD	SR99/145.230	1	0	n/a	n/a	849BB	IN OPEN AIR THROW/DROP OTHER BURNING MAT	6228.39.B	2	4	-50.0	100.0
845FE	FAIL TO WEAR PFD IN OPEN AREA ON VESSEL	SR99/145.232	0	2	-100.0	n/a	849BG	FAIL CARRY PRESC FIRE SUPPRESSION EQUIP	6228.50.2.C	0	1	-100.0	n/a
845FH	NEGLIGENTLY ENDANGER ANYONE ON VESSEL	88/52.23.B	0	1	-100.0	n/a	849BP	FAIL TO COMPLY WITH FIRE REGULATIONS	6254.63.1.AA	1	1	0.0	100.0
845FK	OP REG REC VESSEL DURING DISQUALN PERIOD	88/52.131.1	0	1	-100.0	n/a	849BS	LIGHT FIRE IN OPEN AIR-TOTAL FIRE BAN	6228.40.4.A	13	49	-73.5	76.9
845FL	COASTAL WATERS-W/O 2 ORANGE SMOKE SIGNAL	SR99/145.230	0	1	-100.0	n/a	849BT	ALLOW FIRE-OPEN AIR REMAIN ALIGHT-TF BAN	6228.40.4.A	3	3	0.0	33.3
845FN	OPERATE VESSEL SPEED/MANNER DANGEROUS	88/52.22.1	1	2	-50.0	100.0	849BV	USE HEAT ENG-W/O 3M CLEAR/FIRE SUP EQUIP	SR04/09.110.	0	1	-100.0	n/a
845FO	OP VESSEL WO ID MARK FIXED CONSPIC POSTN	SR99/145.402	0	1	-100.0	n/a	849BW	IN OPEN AIR THROW/DROP LIGHTED TOBACCO	6228.39.B	1	0	n/a	100.0
845FP	ENCLOSED WATERS-WO 2 RED DISTRESS FLARES	SR99/145.230	0	1	-100.0	n/a	849C	CAUSE FALSE FIRE ALARM TO BE GIVEN	7405.12.1	7	1	600.0	57.1
845FQ	FAIL COMPLY COND ON CERT OF COMPETENCY	88/52.99D	0	1	-100.0	n/a	849H	LIGHT FIRE-OPEN AIR-COUNTRY-FIRE DANGER	6228.37	17	70	-75.7	82.4
845FR	FAIL ENS COMPLIANCE REQS CERT OF SURVEY	88/52.99F.1	1	1	0.0	100.0	849J	LEAVE FIRE UNATTENDED-COUNTRY-FIRE PERIO	6228.39.A	0	1	-100.0	n/a
845FW	COASTAL WATERS-FAIL HAVE REQ TYPE EQUIP	SR09/180.228	1	2	-50.0	100.0	849S	SPARK ARRESTOR-FAIL COMPLY STANDARD-CFA	6228.50.4	0	1	-100.0	n/a
845FY	OP VESSL W/O LIFESAVING EQUIP ACCESSIBLE	SR09/180.230	0	1	-100.0	n/a	849Y	HOUSEOWNER AFTER FIRE-FAIL GIVE DETAILS	6228.91	0	1	-100.0	n/a
845FZ	ANCHOR/CHAINLINE NOT SUF STRNGTH/DUR/AP	SR09/180.228	0	1	-100.0	n/a	849Z	LEAVE FIRE IN OPEN UNATTENDED (SOA S11)	7405.11.1.B	7	9	-22.2	57.1
845GA	BAILER NOT SUITABLE FOR BAILING WATER	SR09/180.228	0	1	-100.0	n/a	852AV	UNLIC MOTOR CAR TRADER (LMCT)	86/104.7.1	0	2	-100.0	n/a
845GB	COASTAL WATERS-W/O 2 RED DISTRESS FLARES	SR09/180.228	1	1	0.0	100.0	852AX	CARRY ON BUSINESS LMCT UNDER UNLIC NAME	86/104.17.2	1	0	n/a	100.0
845GC	COASTAL WATERS-W/O PAIR OARS&R.L/PADDLES	SR09/180.228	0	1	-100.0	n/a	852BA	CARRY OUT ELECTRICAL WIRING WORK - UNLIC	6377.55.3	0	1	-100.0	n/a
845GD	COASTAL WATERS-W/O W/PROOF BUOYANT TORCH	SR09/180.228	0	1	-100.0	n/a	852BE	FAIL TO REFUSE GOODS-NO IDENTIFICATION	89/54.19.2	4	0	n/a	100.0
845GE	OP VESSEL W/O REQ QTY PORTABLE FIRE EXT	SR09/180.229	0	1	-100.0	n/a	852BH	FAIL TO IDENTIFY PERSON SELLING GOODS	89/54.19	4	2	100.0	100.0
845GF	COASTAL WATERS-W/O 2 ORANGE SMOKE SIGNAL	SR09/180.228	0	1	-100.0	n/a	852BM	UNREG CARRY ON BUS AS SECOND-HAND DEALER	89/54.5.1	2	48	-95.8	100.0
845GG	FIX REG LABEL TO VESSEL NOT ASSIGNED	SR09/180.402	1	0	n/a	100.0	852BQ	FAIL TO DISPLAY NOTICE	89/54.24B	0	1	-100.0	n/a
845K	OPERATE VESSEL WHILST PROHIBITED	88/52.14.3	0	1	-100.0	n/a	852BV	FAIL TO COMPLY WITH COURT ORDER	89/54.24A	2	4	-50.0	100.0
845L	OPERATE VESSEL-CONTRAVENTION OF NOTICE	88/52.15.3	1	2	-50.0	100.0	852CC	FAIL PRODUCE GOODS IN POSSESSION/CONTROL	89/54.25.2.A	0	1	-100.0	n/a
845X	OPERATE VESSEL/SKI-RECKLESS/NEG MANNER	88/52.22	0	1	-100.0	n/a	852CF	FAIL TO PRODUCE RECORDS PURSUANT TO ACT	89/54.25.2.C	0	1	-100.0	n/a
846K	INTERFERE WITH A METER	94/112.59.1.	1	0	n/a	100.0	852CG	FAIL KEEP RECORDS OF STORAGE OF ITEMS	89/54.21A	1	0	n/a	100.0
846N	INSTALL UNSAFE ELECTRICAL EQUIPMENT	98/25.43.1	4	0	n/a	100.0	852CH	FAIL DISPLAY CURRENT CERTIFICATE OF REG	89/54.17.1	0	1	-100.0	n/a
847C	ALLOW BEAST/CATTLE WANDER PUBLIC ROAD	7405.8.D	2	1	100.0	100.0	852CL	FAIL ENSURE ID MARK/NO. REMAINS ON GOODS	SR08/140.10	1	0	n/a	100.0
847E	FAIL COMPLY INTERIM CONSERVATION ORDER	88/47.36.2	1	0	n/a	n/a	852Q	FAIL TO KEEP RECORD OF EVERY TRANSACTION	89/54.20	17	4	325.0	100.0
847M	DISPATCH LIVESTOCK FOR SALE WO TAGS/ID	94/115.9.A	0	1	-100.0	n/a	852R	S'HAND & PAWNB-FAIL KEEP GOODS 7 DAYS	89/54.21.1	1	1	0.0	100.0
847N	REMOVE IDENTIFICATION DEVICE FROM CATTLE	94/115.9A.2	0	1	-100.0	n/a	852W	S'HAND & PAWNB-REFUSE/FAIL REQ BY POLICE	89/54.25.3	1	9	-88.9	100.0
848DI	TAKE ABALONE BETWEEN SUNSET/SUNRISE-R238	95/92.67.3	0	1	-100.0	n/a	853A	LAY POISON BAIT	9719.52.1	1	2	-50.0	n/a
849AA	WILFULLY GIVE FALSE FIRE ALARM	7405.12.1	96	28	242.9	95.8	853AL	MANUFACTURE & SELL POISON-WHOLESALE	9719.23.1	0	1	-100.0	n/a
849AB	CAUSE FIRE INTENT DESTROY-COUNTRY-CFA	6228.39C	2	6	-66.7	n/a	853AP	SELL POISON - INCORRECT LABEL	9719.27A.1	0	1	-100.0	n/a
849AE	FAIL INFORM OF FIRE-COUNTRY-FIRE PERIOD	6228.39.D	0	1	-100.0	n/a	853B	SELL CONTROLLED SUBSTANCE - UNLICENSED	9719.27	4	3	33.3	100.0
849AP	LEAVE FIRE WITHOUT TAKING PRECAUTIONS	58/6254.63.1	0	5	-100.0	n/a	853C	SELL POISON-UNLICENSED	9719.27	2	1	100.0	100.0
849AQ	LIGHT FIRE IN PROTECTED AREA	58/6254.63.2	1	1	0.0	100.0	853D	SUPPLY CONTROLLED SUBSTANCE - UNLICENSED	9719.27	1	3	-66.7	100.0
849AU	LIGHT FIRE ON DAY OF ACUTE FIRE DANGER	6254.64	5	3	66.7	60.0	853DE	FORGE PRESCRIPTION - SCHEDULE 4 POISON	9719.36A	6	14	-57.1	83.3
849BA	FAIL TO EXTINGUISH FIRE	6228.39.A.II	1	2	-50.0	n/a	853DF	FORGE PRESCRIPTION - SCHEDULE 8 POISON	9719.36A	0	2	-100.0	n/a

n/a - no calculation was possible due to nil recorded crime in 2009/10 or nil single year clearances in 2010/11

# OFFENCES RECORDED BY OFFENCE CATEGORY AND OFFENCE CODE, 2010/11

Table A.1

Offence Code	Category/Description	Statutory Reference	Offences Recorded		%	Single Year Cleared	Offence Code	Category/Description	Statutory Reference	Offences Recorded		%	Single Year Cleared
			2010/11 No.	2009/10 No.						2010/11 No.	2009/10 No.		
853DK	FRAUDULENTLY ALTER SCRIPT SCHED 4 POISON	9719.36A	7	3	133.3	28.6	861CO	NON DANGEROUS DOG ATTACK/BITE ANIMAL	94/81.29.1AA	4	4	0.0	100.0
853DL	FRAUDULENTLY ALTER SCRIPT SCHED 8 POISON	9719.36A	1	0	n/a	100.0	861CP	DOG RUSHES AT PERSON	94/81.29.1A	6	2	200.0	66.7
853DQ	UTTER FORGED PRESCRIPTION-SCHED 4 POISON	9719.36A	5	6	-16.7	80.0	861CS	REMOVE SEIZED DOG	94/81.82.2	1	2	-50.0	100.0
853DR	UTTER FORGED PRESCRIPTION-SCHED 8 POISON	9719.36A	1	0	n/a	100.0	861CY	PSN IN CONTRL-DOG ATTACK ANI-NON SER INJ	94/81.29.5	3	0	n/a	100.0
853DW	UTTER FRAUD ALTERED SCRIPT- SCH 4 POISON	9719.36A	0	2	-100.0	n/a	889AH	EXERCISE BUSINESS AS PRIVATE AGENT-UNLIC	7494.6.A	0	2	-100.0	n/a
853DX	UTTER FRAUD ALTERED SCRIPT- SCH 8 POISON	9719.36A	1	0	n/a	100.0	889D	AGGRAVATED CRUELTY TO ANIMAL	86/46.10.1	116	146	-20.5	44.8
853E	SUPPLY POISON-UNLICENSED	9719.27	2	5	-60.0	100.0	889DD	FAIL DELIVER CANC/SUSP PRIV AGENT LIC	7494.42	1	0	n/a	100.0
853EC	OBTAIN SCH 4 POISON-FALSE REPRESENTATION	9719.36B.1.A	6	0	n/a	100.0	889FE	SELL TOBACCO PRODUCT TO PERSON U/18	87/81.12.1	0	1	-100.0	n/a
853EX	INDUCE PHARM DISPENSE SCRIPT SCH4 POISON	9719.36B.1.D	0	3	-100.0	n/a	889FF	PURCHASE TOBACCO FOR USE PERSON U/18	87/81.12.2	1	1	0.0	100.0
853FP	POSSESS A SCHEDULE 4 POISON	9719.36B.2	98	78	25.6	100.0	889H	FAIL TAKE PRECAUTIONS RE DANGEROUS GOODS	10189.31	0	1	-100.0	n/a
853FO	POSSESS A SCHEDULE 8 POISON	9719.36B.2	7	3	133.3	100.0	889HO	COUNSEL/PROCURE COMM INDICTABLE OFFENCE	6231.323	0	8	-100.0	n/a
853FR	POSSESS A SCHEDULE 9 POISON	9719.36B.2	2	5	-60.0	100.0	889IB	ATTEMPT TO COMMIT INDICTABLE OFFENCE	6231.321M	176	206	-14.6	75.0
853GB	TRANSFER CONTROL SUBS TO UNLABLD CONTAIN	SR06/57.69.A	2	2	0.0	100.0	889KP	LOCAL LAW OFFENCE	LOCAL LAW OF	31	54	-42.6	96.8
853N	SUPPLY CONTROLLED SUBSTANCE WHEN PROHIB.	9719.55.5	0	1	-100.0	n/a	889KQ	CONSPIRACY TO COMMIT INDICTABLE OFFENCE	6231.321.1	38	18	111.1	100.0
853O	SUPPLY POISON WHEN PROHIBITED	9719.55.5	0	1	-100.0	n/a	889KU	AID/ABET ANOTHER COMMIT INDICT. OFFENCE	6231.323	3	12	-75.0	100.0
853QA	SELL/SUPPLY DEL. SUBS FOR OTHER TO DRINK	9719.58.1.B	0	1	-100.0	n/a	889KV	AID/ABET ANOTHER COMMIT SUMMARY OFFENCE	6231.324	4	3	33.3	100.0
853QC	SELL/SUPPLY DEL. SUBS - OTHER ADMINISTER	9719.58.1.B	1	0	n/a	n/a	889KW	AID/ABET FALSE REPORT TO POLICE	6231.324	2	0	n/a	100.0
854I	ENGAGE MISLEADING CONDUCT RE SERVICES	99/16.11	0	2	-100.0	n/a	889LQ	ACCESSORY TO SERIOUS INDICTABLE OFFENCE	6231.325.1	3	6	-50.0	100.0
855F	FAIL/REFUSE COMPLY REQUIREMENTS	10191.241B	0	1	-100.0	n/a	889MD	OPERATE-PRIVATE AGENT-UNAUTHORISED NAME	7494.19L.2.B	0	1	-100.0	n/a
857H	ENTER INTO CONTRACT UNREGISTERED	95/91.29.C	0	2	-100.0	n/a	889MM	OBSTRUCT ROAD/TRACK-PREVENT SAFE PASSAGE	SR00/66.11.1	0	1	-100.0	n/a
857I	UNREG USE TITLE BUILDING PRACTITIONER	93/126.176.1	1	1	0.0	100.0	889MQ	SERIOUS RACIAL VILIFICATION	01/47.24	0	2	-100.0	n/a
858E	INTERFERE WITH WORKS/PROPERTY UNDER AUTH	89/80.288.1	2	0	n/a	100.0	889MT	RECEIVE PAY CONSIDER ADOPTN/PROP ADOPTN	10150.119.1.	1	0	n/a	n/a
858F	UNLAWFULLY TAKE WATER	89/80.289.1.	0	2	-100.0	n/a	889MW	KNOWINGLY COMMUNICATE PRIVATE ACTIVITY	99/21.11.1	1	1	0.0	100.0
861A	PERMIT DOG TO ATTACK PERSON (SOA S8.E)	7405.8.E	11	20	-45.0	63.6	889NB	ADVERTISE-WISH TO ADOPT CHILD	10150.120.1.	2	0	n/a	n/a
861AJ	UNREGISTERED DOG/CAT	94/81.10.1	3	3	0.0	100.0	889ND	MAINTAIN OPTICAL SURVEILLANCE DEVICE	99/21.7.1	2	0	n/a	100.0
861AR	DOG AT LARGE BETWEEN SUNRISE AND SUNSET	94/81.24.1	6	3	100.0	100.0	889NL	HUNT GAME FROM MOTOR VEHICLE	SR01/90.34	6	4	50.0	100.0
861BD	FAIL NOTIFY COUNCIL-GUARD DOG TRAINING	94/81.37.1	0	1	-100.0	n/a	889NO	UNAUTH ENTER A RESTRICTED ACCESS AREA	01/57.52.1.A	2	0	n/a	50.0
861BQ	RESCUE/ATTEMPT RESCUE SEIZED DOG/CAT	94/81.82.1	3	2	50.0	66.7	889NQ	SELL EVENT TICKETS CONTRARY CONDITIONS	02/47.20.1	1	13	-92.3	100.0
861BX	ALLOW DOG TO BE A NUISANCE	94/81.32.1	0	1	-100.0	n/a	889NX	PUBLISH PRIVATE ACTIVITY- OPTICAL DEVICE	99/21.11.1	3	3	0.0	66.7
861BY	WILFULLY URGE A DOG TO ATTACK	94/81.28	8	19	-57.9	100.0	889OA	BEAT AN ANIMAL	86/46.9.1.A	6	6	0.0	100.0
861BZ	DOG AT LARGE OUTSIDE OWNERS PREMISES	94/81.24.1	5	5	0.0	80.0	889OB	FAIL SURRENDER LIC DOC TO CCP- LIC CANC	04/33.59.1	0	2	-100.0	n/a
861C	PERMIT DOG TO WORRY PERSON (SOA S8.E)	7405.8.E	1	2	-50.0	100.0	889OR	FAIL NOTIFY ADDRESS CHANGE- INDIV OPERAT	04/33.129.4	2	1	100.0	100.0
861CA	DOG AT LARGE NOT SECURELY CONFINED-PREM	94/81.24.1	2	0	n/a	50.0	889OS	FAIL TO DISPLAY LICENCE AT BUSINESS PREM	04/33.133	1	2	-50.0	100.0
861CG	DOG AT LARGE BETWEEN SUNSET AND SUNRISE	94/81.24.2	2	1	100.0	100.0	889OV	FAIL KEEP ACCURATE RECORDS-CL A ACTIVITY	04/33.134.1.	0	24	-100.0	n/a
861CL	DANGEROUS DOG ATTACK/BITE PERSON	94/81.29.1	19	23	-17.4	63.2	889PC	CROWD CONTROLLER FAIL TO WEAR ID	04/33.138	2	2	0.0	100.0
861CM	DANGEROUS DOG ATTACK/BITE ANIMAL	94/81.29.1	18	12	50.0	44.4	889PD	CROWD CONTROLLER FAIL ENTER INFO IN REG	04/33.141.1	1	1	0.0	100.0
861CN	NON DANGEROUS DOG ATTACK/BITE PERSON	94/81.29.1AA	9	5	80.0	77.8	889PM	LIC HOLDER FAIL MAKE RECORDS AVAILABLE	SR05/77.57.1	0	3	-100.0	n/a

n/a - no calculation was possible due to nil recorded crime in 2009/10 or nil single year clearances in 2010/11

# OFFENCES RECORDED BY OFFENCE CATEGORY AND OFFENCE CODE, 2010/11

Table A.1

Offence Code	Category/Description	Statutory Reference	Offences Recorded		% Change	Single Year Cleared %
			2010/11 No.	2009/10 No.		
889PU	ACT AS CROWD CONTROLLER WITHOUT LICENCE	04/33.7.C	40	56	-28.6	100.0
889PV	ACT AS A SECURITY GUARD WITHOUT LICENCE	04/33.7.D	3	4	-25.0	100.0
889QJ	PROV SERV OF-CLS A UNLIC PRIV SEC IND OP	04/33.131.1	2	4	-50.0	100.0
889QK	EMPLOY-CLS A UNLIC PRIV SECURITY IND OP	04/33.131.2	0	5	-100.0	n/a
889QN	WOUND AN ANIMAL	86/46.9.1.A	6	17	-64.7	16.7
889QO	INSTALL OPTICAL SURVEILLANCE DEVICE	99/21.7.1	41	17	141.2	95.1
889QT	CARRY ON BUS UNLIC PROV-CROWD CONTROLLER	04/33.5.C	2	37	-94.6	100.0
889QW	FAIL TO PROVIDE FOOD/DRINK FOR AN ANIMAL	86/46.9.1.F	3	1	200.0	100.0
889QX	INTENT LAY BAIT CONTAINING POISON-ANIMAL	86/46.9.1.J.	5	4	25.0	n/a
889QY	SMOKE IN AN ENCLOSED WORKSPACE	87/81.5A.1	2	8	-75.0	100.0
889RC	REMOVE MEANS USED TO IMMOBILISE VEHICLE	06/12.107	3	2	50.0	66.7
889RD	INSTALL TRACKING DEVICE TO LOCATE PERSON	99/21.8.1.A	1	2	-50.0	100.0
889RF	INSTALL TRACKING DEVICE TO LOCATE OBJECT	99/21.8.1.B	1	1	0.0	100.0
889RG	MANAGR FAIL ENSURE CROWD CONT-ENTER INFO	04/33.139.2	0	9	-100.0	n/a
889RH	INTENT ADMINISTER POISON TO ANIMAL	86/46.9.1.J.	1	0	n/a	n/a
889RI	ABANDON ANIMAL KEPT FOR DOMESTIC PURPOSE	86/46.9.1.H	2	0	n/a	100.0
889RJ	HUNT WITH SCENT-TRAILING HOUND - PARK	SR01/90.31.4	0	2	-100.0	n/a
889RL	HOLD OUT U/TAKE PRIVATE AGENT FUNC-UNLIC	7494.6.B	0	1	-100.0	n/a
889RO	USE OPTICAL SURVEILLANCE DEVICE	99/21.7.1	7	13	-46.2	57.1
889RQ	UNREASON FAIL PROV TREATMENT-SICK ANIMAL	86/46.9.1.I	1	4	-75.0	100.0
889RS	CONDUCT RADIATION PRACTICE W/O LIC/EXEMP	05/62.12.1	0	1	-100.0	n/a
889RT	HOLD OUT AS CROWD CONTROLLER -UNLICENSED	04/33.8.C	0	2	-100.0	n/a
889RU	HUNT GAME DURING NIGHT	SR01/90.36	4	5	-20.0	100.0
889RV	HUNT GAME BIRDS-GUN GREATER THAN 12GAUGE	SR01/90.26	0	1	-100.0	n/a
889RW	HUNT RED/SAMBAR DEER-WRONG WEAPN/CALIBRE	SR01/90.28.1	0	1	-100.0	n/a
889RZ	INTERFERE ANYTHING ERECTED IN A PARK	SR03/74.18	1	0	n/a	100.0
889SA	ENGAGE IN CHILD-RELATED WORK WO ASS NTCE	05/57.33.1	1	1	0.0	100.0
889SC	DO ACT-LIKELY/CAUSE PAIN/SUFFER-ANIMAL	86/46.9.1.C	5	2	150.0	100.0
889SD	SMOKE IN MOTOR VEH - PERSON U/18 PRESENT	87/81.5S	3	0	n/a	100.0
889SR	DO ANYTHING-INTEND MAJOR DISRUPT AUCTION	6975.47.5	0	1	-100.0	n/a
889SW	CARRY ON BUS UNREG-SECURITY EQUIP INSTAL	04/33.9.A	3	0	n/a	100.0
889SX	ACT SECURITY EQUIPMENT INSTALLER-UNREG	04/33.11.1.A	3	4	-25.0	100.0
889SY	PERF BODY PIERC ON U16 WO PARENT CONSENT	7405.44A.2.A	1	1	0.0	100.0
889SZ	PREJUDICE EMPLOYEE POSTN-ON JURY SERVICE	00/53.76.1.B	1	0	n/a	100.0
889T	BURN RUBBISH IN PUBLIC PLACE	7405.4.A	0	3	-100.0	n/a
889TD	PERFORM INTIMATE BODY PIERCING-PERS U18	7405.44.2	2	0	n/a	100.0
889TE	DISCRIMINATE AGAINST PERSON	92/83.54.1	3	0	n/a	100.0

Offence Code	Category/Description	Statutory Reference	Offences Recorded		% Change	Single Year Cleared %
			2010/11 No.	2009/10 No.		
889Z	TATTOO PERSON UNDER 18 YEARS OF AGE	7405.42.1	5	2	150.0	80.0
899D	REMOVE TIMBER WITHOUT PERMIT	58/6254.59.1	2	0	n/a	100.0
L521A	POSSESS EXPLOSIVE WITHOUT LICENCE	L521A	0	1	-100.0	n/a
L668B	INTRODUCE ARTICLE INTO PRISON	L668B	1	2	-50.0	n/a
<i>Sub-Total</i>			<i>5312</i>	<i>5941</i>	<i>-10.6</i>	<i>84.1</i>
<b>TOTAL</b>			<b>357101</b>	<b>366119</b>	<b>-0.02463</b>	<b>46.5</b>

n/a - no calculation was possible due to nil recorded crime in 2009/10 or nil single year clearances in 2010/11

## FOR FURTHER INFORMATION

Also available for purchase from Corporate Statistics are:

Publications for each individual offence recorded by postcode (See Sample below).

SAMPLE ONLY						
RECORDED CRIME FOR 2007/08 TO 2010/11 FOR POSTCODES IN VICTORIA						
IN ASCENDING ORDER OF POSTCODES.						
----- OFFENCE=BURGLARY (AGGRAVATED) -----						
AREA	POSTCODE	POSTCODE NAME	RECORDED 2010/11	RECORDED 2009/10	RECORDED 2008/09	RECORDED 2007/08
METRO	3000	MELBOURNE CITY	10	3	12	13
	3002	EAST MELBOURNE	3	0	3	8
	3003	WEST MELBOURNE	3	1	2	1
	3006	SOUTHBANK	1	3	1	3

Copies of previous years "Victoria Police Crime Statistics" publications (if available).

Any ad hoc query of your design, based on combinations of data provided in this "Victoria Police Crime Statistics" publications.

Please refer to order forms for previous publications on our internet site, if needed.

Mail: Corporate Statistics  
Business Services Department  
Victoria Police  
10th Floor, Tower 4,  
PO Box 913  
Melbourne 3001

Phone: (03) 9247 6707

Fax: (03) 9247 6045

Email: [CorporateStatistics-Requests-Mgr@police.vic.gov.au](mailto:CorporateStatistics-Requests-Mgr@police.vic.gov.au)



VICTORIA POLICE