




VICTORIA POLICE



# CRIME STATISTICS 2011/12

# TABLE OF CONTENTS

	Introduction.....	3
	Definitions And Explanatory Notes.....	5
Section 1	Crime At A Glance.....	11
Section 2	Offences.....	15
Section 3	Victims.....	21
Section 4	Alleged Offenders.....	35
Section 5	Distinct Alleged Offenders.....	65
Section 6	Geographical Location Of Offences.....	75
Section 7	Values of Property Stolen Or Damaged.....	97
Section 8	Temporal Trends.....	103
Section 9	Profile Of Selected Offence Categories.....	113
Section 10	Family Incidents.....	127
Section 11	Missing Persons.....	135
	Appendix.....	141



Copyright 2012, Victoria Police.  
ISSN 1325-1430  
Price \$50.00 (inclusive of GST)

# INTRODUCTION

This publication contains detailed statistics on crime reported to or detected by Victoria Police for the fiscal year ended 30 June 2012 together with comparisons with the 2010/11 fiscal year.

The statistics have been compiled from information stored on the Victoria Police Law Enforcement Assistance Program (LEAP) database which was implemented on 1 March 1993.

The document contains detailed information on crime, victims, alleged offenders, family incidents, missing persons, vehicle theft, stolen property and other related information together with the socio-demographic information on offenders and victims. In addition, it includes colour maps summarising offence frequencies by police geographical locations within Victoria.

Detailed crime counting, classification rules and definitions are included in the section entitled "DEFINITIONS AND EXPLANATORY NOTES" to provide assistance in the interpretation of statistics.

The method of recording crime clearances has been changed this financial year in accordance with recommendations made by the Office of Police Integrity in the Report of investigation into Victoria Police crime records and statistical reporting (May 2011). Further details on this change can be found in the 2011/12 Crime Statistics Media Release, found on the Victoria Police website.

Information contained in this publication relates only to those crimes reported to or becoming known to police in Victoria. For additional information on crime victimisation, readers should refer to Victimisation Surveys conducted in Victoria on selected offences by the Australian Bureau of Statistics (ABS) during 2010/11 and 2009/10.

For comparisons on recorded Victims of crimes between the various Australian States and Territories, readers should refer to the ABS publication, *Recorded Crime - Victims Australia*.

As the information presented in this document is by no means exhaustive, any requests for additional information should be directed to the Chief Statistician, Corporate Statistics.

## Reference:

ABS Estimated Resident Population Local Areas, Victoria as at 30 June 2011 (Catalogue No. 3218.0)

## Other Related Publications:

ABS Recorded Crime-Victims Australia (Catalogue No. 4510.0)


ABS Crime Victimization, Australia (Catalogue No.4530.0)

Ms Uma Rao  
Chief Statistician  
Corporate Statistics  
Business Services Department  
Victoria Police  
PO Box 415  
Melbourne 3005  
Victoria Australia

Phone: (03) 9247 6703



# DEFINITIONS AND EXPLANATORY NOTES



DEFINITIONS

AND EXPLANATORY NOTES

On 1 March 1993 Victoria Police implemented the Law Enforcement Assistance Program (LEAP) state-wide. The LEAP data base is fully relational and stores particulars of all crimes brought to the notice of police as well as family incidents and missing persons. It also includes details on locations, vehicles and persons involved. The database is on-line and updated constantly, 24 hours a day.

A copy of the LEAP database is downloaded each night for use by various areas of the Victoria Police to produce crime statistics and conduct data analysis.

**All data relating to crime, family incidents and missing persons presented in this publication for the 2011/12 fiscal year has been obtained from the downloaded version of the LEAP database on 18 July 2012.**

## CRIME COUNTING AND CLASSIFICATION

### Offences Recorded:

Consist of those offences **recorded** on LEAP between 1 July 2011 and 30 June 2012 regardless of when the offence occurred or when it was reported to police (over 85% of all offences are recorded on LEAP within 48 hours of being reported to police).

Caution should be exercised when interpreting recorded crime statistics. Only those offences which become known to police and for which a crime report has been completed are included in this publication.

### Counting Rules:

Victoria Police uses three methods of counting crime depending on the particular offence. For all crime against the person, and most crime against property, the counting unit is the number of principal victims for each separate

occurrence of the offence (e.g. two persons are assaulted by three offenders - two offences of assault are recorded). For offences against statute such as possess and use drugs, the number of alleged offenders is the counting unit (e.g. three offenders are found in possession of cannabis - three offences of possess cannabis are counted). For a small number of infrequent offences, such as piracy, the event itself becomes the counting unit, that is, one offence is counted for each incident of piracy.

Only the most serious offence which best describes a distinct course of criminal conduct is recorded in official crime statistics, even though an offender may be charged with other offences resulting from the one incident (e.g. an offender carrying a firearm commits an armed robbery – only the offence of armed robbery is recorded although the offender would be charged with armed robbery and possession of a firearm).

The number of distinct courses of criminal conduct occurring within an incident will generally be one unless there is a break in time and/or location. For example, if an offender presents three valueless cheques to a teller only one offence would be recorded but if the three cheques were presented at different times or at different branches then three offences would be recorded.

### Offences Cleared:

Refers to all offences recorded on LEAP which have resulted in: one or more alleged offenders being processed for the offence, or an investigation reveals no offence occurred, or the complaint was withdrawn or the perpetrator was known but for legal and other reasons could not be charged (e.g. under age or deceased). The definition no longer includes Intent to Summons, as recommended by the Office of Police Integrity (see clearance rate section on following page).

# DEFINITIONS AND EXPLANATORY NOTES

## **Total Clearance Rate:**

The number of offences cleared between 1 July 2011 and 30 June 2012, regardless of when recorded, represented as a ratio to the total offences recorded in the same period. The method of recording crime clearances has been changed this financial year in accordance with recommendations made by the Office of Police Integrity in the *Report of investigation into Victoria Police crime records and statistical reporting* (May 2011). Comparisons to clearance rates published in previous years should not be made. Further details on this change can be found in the annual Crime Statistics Media Release, found on the Victoria Police website.

## **Charges:**

Refers to the total number of charges laid against offenders. These include secondary offences which are not included in the recorded figures for offences.

For example, two offenders each carrying a firearm, assault a customer during the course of an armed robbery. These results in charges of possess firearm, armed robbery, robbery, theft, and assault being laid against each offender. The number of offences counted in the recorded figures for offences however, would be one offence of armed robbery. The number of charges therefore, will be considerably higher than the number of reported offences and the number of offenders.

Table 1.3 includes a column showing the number of charges laid.

Note that for a variety of reasons, offenders may not be subsequently presented before a court on all charges laid at the time of their apprehension.

## **Offence Categories:**

There are in excess of 5000 individual statutory and

common law offences recorded on LEAP which have been grouped into 27 broad offence categories. These categories are further subdivided into four general classes of "Crime Against the Person", "Crime Against Property", "Drug Offences" and "Other Crime". Offences dealt with by way of penalty notice and/or traffic offences are not recorded on LEAP and are not included in the official crime statistics.

## **Homicide Statistics**

The offence category of Homicide is not restricted to the offence of murder but includes offences such as manslaughter and culpable driving which also result in the death of a person. The offence category of Homicide also includes attempts and other degrees of the offence. For a detailed breakdown of Homicide statistics, including murder, See Table 9.17.

## **Offence Degree:**

Offences are classified as either substantive offences, attempts, accessories and/or abets, conspiracies and incitement. Unless otherwise stated, the statistics presented in this publication include all degrees of the offence (Table 2.2 includes a breakdown of offences by degree).

## **Alleged Offenders:**

Refers to persons who have allegedly committed a criminal offence and have been processed for that offence by arrest, summons, caution, penalty notice, official warning or warrant of apprehension between 1 July 2011 and 30 June 2012 regardless of when the offence occurred. Those persons who for legal or other reasons were apprehended but were not charged are also included. Persons are counted on each occasion they are processed and for each offence counted in recorded offences (e.g. a person processed on three occasions will be counted three

times). Only the offence in recorded offences for which the offender has been processed is included.

## **Distinct Alleged Offenders:**

Refers to the number of distinct individual offenders processed for the commission of an offence by either, arrest, summons, caution, penalty notice, official warning or warrant of apprehension between 1 July 2011 and 30 June 2012 regardless of when the offence occurred. Those individuals who for legal or other reasons were apprehended but were not charged are also included. Individual offenders are only counted for the first offence for which they are processed in the fiscal year. Demographic profiles are based on age, sex and other personal details as recorded on the first occurrence on which they were processed during the fiscal year. A person's age is based on their age as at the date they committed their first offence.

## **Victims:**

Victims of crime are classified as either persons, businesses, statute or other depending on the nature of the offence. Victim profiles presented in this publication are based on those victims recorded as persons only. Victims who are victimised on more than one occasion are counted for each occasion.

## **Crime Rates:**

The population figure used in calculating state-wide and district crime rates is the Australian Bureau of Statistics (ABS) estimate for the month of December 2011 (ABS Catalogue No. 3101.0).

# DEFINITIONS AND EXPLANATORY NOTES

## FAMILY INCIDENTS

Details on family incidents are presented in Section 10 and are based on the number of family incident reports submitted by police and recorded on LEAP between 1 July 2011 and 30 June 2012.

## MISSING PERSONS

Details on missing persons are presented in Section 11 and are based on the number of persons reported missing to police and recorded on LEAP between 1 July 2011 and 30 June 2012. Escapes from custody are excluded.

## PROFILES

Characteristics of offences, victims, and/or alleged offenders used throughout this publication include:

### Juveniles:

Refers to persons under 18 years of age at the time of reporting who are either victims or processed for allegedly committing criminal offences.

### Adults:

Refers to persons 18 years and over at the time of reporting who are either victims or processed for allegedly committing criminal offences.

### Racial Appearance:

Refers to the racial appearance of victims or offenders based on the subjective assessment of the attending police. This information is also provided for persons reported missing and is shown in Section 11 (Table 11.3). The four categories used within this publication are based on the following definitions:

### *Aboriginal*

Describes people of Aboriginal/Torres Strait Islander appearance.

### *Asian*

Describes people of Chinese, Japanese, Korean, Vietnamese, Cambodian, Laotian, Indonesian, Thai, Malaysian, Filipino and Singaporean appearance.

### *Caucasian*

Describes people who are white or light-skinned.

### *Other*

Describes people who are not of Aboriginal, Asian or Caucasian appearance. This may include people of African/Middle Eastern [includes Arabic], Black African [includes African American, Afro-Caribbean (i.e. West Indian)], Indian [includes Pakistani, Sri Lankan, Bangladeshi], Latin American [includes Central and South American], Maori, Pacific Islander [includes Fijian, Tongan, Polynesian] and Southern European [includes Greek, Italian, Spanish, Portuguese, etc.] appearance.

### **Country of Birth:**

Refers to the country of birth of offenders and is based on information collected by the attending police. Country of birth details are not recorded for victims of crime. The publication has used the ABS Australian Standard Classification of Countries for Social Statistics (ABS Catalogue No. 1269.0).

### **Occupation:**

The following occupation categories, which are included in Table 5.1.1, 5.1.2 and 5.1.3, are based on the major groups as defined in the ABS publication of the Australian Standard Classification of Occupations (ABS Catalogue No. 1223.0).

A list of the occupations included within each category is provided below:

### *Manager and Administrator*

Legislator and Government Appointed Official; General Manager; Specialist Manager; Farmer and Farm Manager; Managing Supervisor (Sales and Service); Managing Supervisor (Other Business).

### *Professional*

Natural Scientist; Building Professional and Engineer; Health Diagnosis and Treatment Practitioner; School Teacher; Other Teacher and Instructor; Social Professional; Business Professional; Artist and Related Professional; Miscellaneous Professional.

### *Para-Professional*

Medical and Science Technical Officer and Technicians; Engineering and Building Associate and Technician; Air and Sea Transport Technical Worker; Registered Nurse; Police; Miscellaneous Para-Professional.

### *Tradesperson*

Metal Fitting and Machining Tradesperson; Other Metal Tradesperson; Electrical and Electronics Tradesperson; Building Tradesperson; Printing Tradesperson; Vehicle Tradesperson; Food Tradesperson; Amenity Horticultural Tradesperson; Miscellaneous Tradesperson.

### *Clerk*

Stenographer and Typist; Data Processing and Business Machine Operator; Numerical Clerk; Filing, Sorting and Copying Clerk; Material Recording and Despatching Clerk; Receptionist, Telephonist and Messenger; Miscellaneous Clerk.



# DEFINITIONS AND EXPLANATORY NOTES

## *Salesperson and Personal Service Worker*

Investment, Insurance and Real Estate Salesperson; Sales Representative; Sales Assistant; Teller, Cashier and Ticket Salesperson; Miscellaneous Salesperson; Personal Service Worker.

## *Plant and Machine Operator, and Driver*

Road and Rail Transport Driver; Mobile Plant Operator (except Transport); Stationary Plant Operator; Machine Operator.

## *Labourer and Related Worker*

Trades Assistant and Factory Hand; Agricultural Labourer and Related Worker; Cleaner; Construction and Mining Labourer; Miscellaneous Labourer and Related Worker.

## **Geographical Location:**

The geographical location of where recorded offences have been committed is provided in Section 6 in terms of police districts and postcodes.

Details on which police district family incidents have occurred in and where persons have been reported missing from are provided in Section 10 and 11 respectively.

## **Value of Property Stolen or Damaged:**

Graphic representation of property crime in terms of the value of property stolen or damaged is provided in Section 7. They are based on offences that are substantive and have a recorded value of property stolen or damaged. Offences with no value stated are excluded from figures.

## *Estimated Total Value*

The estimated total value has been calculated by extrapolating from available records.

## *Average Value*

The average value is the arithmetic mean of available records.

## **Temporal Trends:**

Graphic representations of selected crimes by day of week and time of day are provided in Section 8 and are restricted to those offences where it is known that the offence was committed within a 24 hour period. Each offence is also counted for each hourly interval over which the offence could have occurred. For example, a burglary committed between 10.15 p.m. on Saturday and 1.45 a.m. on Sunday will be counted in each hourly interval between 10.00 p.m. and 2.00 a.m. for which it may have occurred, that is, four times.

## **Type of Location:**

Refers to the type of location where the offence occurred and is shown in Section 9 (Table 9.1). The categories used are based on the following definitions.

## *Residential Private*

Flat/Unit/Apartment; House; Bungalow; Caravan/Mobile Home; Houseboat; Ministry of Housing.

## *Residential Non-Private*

Boarding House; Holiday Home; Guest House; Nursing Home; Hotel/Motel; Other Dwelling.

## *Residential Other*

Clothesline/Laundry; Backyard; Frontyard; Garage; Shed; Premises Under Construction; Other Residential.

## *Educational*

School; School Grounds; Other Educational.

## *Health*

Hospital; Medical Centre; Dental; Other Health.

## *Religious*

Church; Other Religious.

## *Public Transport*

Train; Train Station; Railway Car Park; Tram/Tram Stop; Bus/Bus Stop; Depot/Terminal; Freight Yard; Office (PTC Only); Taxi.

## *Other Transport*

Private Car; Airfield; Boat; Dock/Wharf; Car Park (Single Level); Car Park (Multi Level); Other Transport Type/Area.

## *Justice*

Police Station; Court; Prison/Detention Centre; Youth Training Centre; Other Justice Facility.

## *Open Space*

Parkland/Reserve; Rural; Vacant Block; Beach Car Park; Beach/Foreshore; Other Open Space.

## *Street/Footpath*

Street/Lane/Footpath.

## *Other Community Location*

Cemetery; Civic Centre; Gallery.

## *Administrative/Professional*

Business Office; Other Administrative/Professional.

## *Financial*

Bank; Credit Society; ATM/EFTPOS; Other Financial Institution.

## *Retail*

Chemist/Pharmacy; Service Station; Jeweller; Second Hand Dealer; Supermarket; Department Store; Shopping Complex; Car Sales Yard; Milk Bar; 24hr Convenience; Restaurant/Fast Food; Other Retail.

# DEFINITIONS AND EXPLANATORY NOTES

## *Wholesale*

Any Wholesale.

## *Warehousing/Storage.*

Any Warehouse/Storage.

## *Manufacturing*

Factory; Other Manufacturing.

## *Agricultural*

Farmland; Orchard; Other Agricultural.

## *Recreational*

Licensed Premises; TAB; Cinema; Sports Area/Facility; Gaming Venue; Other Recreational/Sports.

## *Other Location*

Brothel/Massage Parlour; Construction Site; Other Location.

## **Missing Data:**

Values for data items used in victim, offender, selected offences, family incidents and missing persons profiles which are recorded as unknown or where no value is recorded are shown as "Unspecified" in all tables presented in this publication.

## **FACTORS IMPACTING REPORTED AND CLEARED CRIME**

Following a review of crime counting and classification of offences to coincide with the implementation of LEAP, a number of changes have occurred in the way crime is classified and counted which will affect the validity of comparisons with pre 1993/94 official crime statistics. The specific changes are:

## *Reported Rape and Sex Offences*

In 1993/94 the Victoria Police adopted the rule of counting the number of rape and sex offences reported per victim for each and every distinct course of criminal conduct (e.g. a person raped on ten occasions over a six month period is counted as ten offences). Prior to 1993/94 only the number of victims was counted regardless of the number of distinct occurrences (e.g. only one offence would be counted).

## *Reported Possess and Use Drug Offences*

To comply with the counting rule that only the most serious offence which best describes a course of criminal conduct be counted, in situations where offenders are found in possession of drugs and admit their use, only the offence of possess drugs is generally counted whereas prior to 1993/94 both the offences of possess and use were counted.

## *Reported Assault (Police) and Resist Arrest*

Prior to 1993/94 the offences of assault police and resist arrest were each counted in instances where both offences were committed. To comply with the most serious offence which best fits the distinct course of criminal conduct rule, only the offence of assault (police) is now counted.

## *Clearance Rate*

Prior to 1993/94 clearance rates include crimes cleared from previous reporting periods.

## *Updated Statistics*

Due to the addition of supplementary information to existing records, and changes resulting from quality control checks, crime statistics obtained from LEAP may alter slightly over time. Clearance numbers are particularly prone to change following the processing of offenders, often months or even years after a crime is recorded. For the same reason, 1996/97 to 1999/00 figures in this publication may vary slightly from those published in previous *Victoria Police Crime Statistics* publications.

## *Offences by Postcode*

Because of changes made to the LEAP postcode table, crime figures for the area of Wendouree (3355) published in the *Victoria Police Crime Statistics 1994/95* publication, for 1993/94 and 1994/95, were recorded under the postcode of Ballarat (3350). Similarly, crime for Golden Square (3555) and Eaglehawk (3556) were recorded under the postcode for Bendigo (3550) in these years. This may affect the comparability between the 2011/12 publication and previous publications.

## *Licensing Offences*

In March 1996 the Victorian Government enacted legislation enabling offences under the Liquor Control (Further Amendment) Act to be dealt with by the way of Penalty Notices. As LEAP reports are not submitted where a penalty notice is issued, there will be a progressive decline in the number of licensing offences recorded in official crime statistics obtained from LEAP.

## *Change in the Definition of Aggravated Burglary*

A change in the definition of aggravated burglary came into effect on 1 September 1997. Prior to this, aggravated burglary was defined as a person committing a burglary who at the time had in their possession any weapons or explosives (including imitations). The new definition is a broadening of the previous one with the addition relating to whether a person was present in the building at the time of the burglary. It also requires that the person committing the burglary must have known that a person was present or was reckless as to whether or not a person was present. This means that some burglaries are now being recorded as aggravated burglaries. This change has increased the number of recorded aggravated burglaries and as such caution should be exercised when making comparisons with previous years.

# DEFINITIONS AND EXPLANATORY NOTES

## COMPARISONS WITH PREVIOUS YEARS

As indicated earlier, care should be exercised in comparing post 1993/94 crime statistics with previous years.

Figures used for 2010/11 in this publication for year to year comparisons are those extracted from LEAP on 18 July 2012 and may differ slightly to those previously published in the *Victoria Police Crime Statistics 2010/11* publication, which were extracted from LEAP on 18 July 2011. This is due to the LEAP database being updated with supplementary information.

### Offender Statistics

Offender statistics published in the *Victoria Police Crime Statistics 1993/94* publication were calculated according to the date the alleged offenders were processed. Due to the time lag between when an alleged offender is processed and when they are recorded on LEAP, offender statistics were liable to change significantly over time. To minimise this effect, offender statistics from 1994/95 onwards were calculated according to the system generated date (charge date) created when a charge record is added to the LEAP database. Due to multiple charges being laid against offenders on more than one occasion, for offences arising from the one incident, offender statistics have been calculated based on the first charge date for each incident.

Please note that figures shown in Appendix A of the 1995/96 publication should be used for comparison purposes and not those published in the 1993/94 and 1994/95 *Victoria Police Crime Statistics* publication.

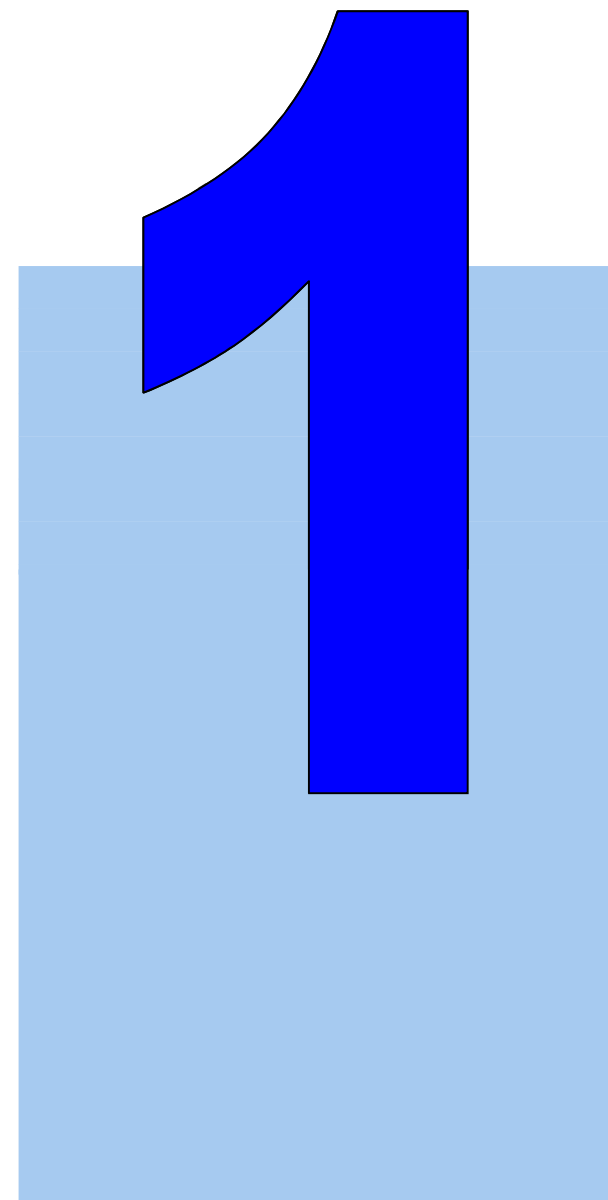
### Property Damage Offences

Between July 1993 and June 1996 an offence category of Criminal Damage was included under the heading of "Crime Against Property" and comprised the indictable offences of Criminal Damage in the Crimes Act only. During this period the summary offences of Wilful Damage were classified under the heading of "Other Crime". From July 1997 the indictable offence of Criminal Damage and the summary offence of Wilful Damage have been combined to form the offence category of Property Damage under the heading of "Crime Against Property". Care should be exercised when referring figures under the headings of "Crime Against Property" and "Other Crime" in the *Victoria Police Crime Statistics* publications for the years of 1993/94, 1994/95 and 1995/96.

### Other Crime

Between July 1993 and June 1996 the heading of "Other Crime" included the offence categories of Drug (Cultivate, Manufacture and Traffick), Drug (Possess and Use), Other Indictable and Other Summary offences. From July 1997 the two drug offence categories were removed from this heading and grouped to form a new heading of "Drug Offences". Furthermore seven new offence categories were created under the heading of "Other Crime". The new categories are: Going Equipped to Steal, Justice Procedures, Regulated Public Order, Weapons/Explosives, Harassment, Behaviour in Public Order and Other. These were previously classed as Other Indictable and Other Summary offences. Care should be exercised when referring to figures under the heading of "Other Crime" in the *Victoria Police Crime Statistics* publications from 1993/94 to 1996/97.

Table 1.1	Overview Of Offences, 2011/12.....	12
Table 1.2	Overview Of Victims, 2011/12.....	13
Table 1.3	Overview Of Alleged Offenders, 2011/12.....	14



# OVERVIEW OF OFFENCES, 2011/12

Table 1.1

	Offences Recorded			Offence Rate Per 100,000 Population *			Clearances**					
	No. 2011/12	No. 2010/11	% Change	No. 2011/12	No. 2010/11	% Change	Single Year Clearances*** 2011/12	Cleared from previous years	Total Cleared	Total Rate (%) 2011/12	Total Rate (%) 2010/11	Total Rate Difference from 2010/11
<b>Crime Against The Person</b>												
Homicide	173	151	14.6	3.1	2.7	13.0	120	40	160	92.5	94.7	-2.2
Rape	2,044	1,828	11.8	36.7	33.2	10.3	1,249	650	1,899	92.9	87.5	5.4
Sex (non-Rape)	6,264	5,982	4.7	112.4	108.8	3.3	4,016	1,816	5,832	93.1	90.0	3.1
Robbery	3,286	3,353	-2.0	58.9	61.0	-3.3	1,492	464	1,956	59.5	56.3	3.2
Assault	42,076	36,907	14.0	754.8	671.2	12.5	27,686	7,877	35,563	84.5	87.8	-3.2
Abduction/Kidnap	611	491	24.4	11.0	8.9	22.8	444	85	529	86.6	80.9	5.7
<i>Sub-Total</i>	<i>54,454</i>	<i>48,712</i>	<i>11.8</i>	<i>976.8</i>	<i>885.8</i>	<i>10.3</i>	<i>35,007</i>	<i>10,932</i>	<i>45,939</i>	<i>84.4</i>	<i>85.8</i>	<i>-1.5</i>
<b>Crime Against Property</b>												
Arson	3,091	2,899	6.6	55.4	52.7	5.2	547	140	687	22.2	25.5	-3.3
Property Damage	49,027	48,169	1.8	879.5	876.0	0.4	11,458	2,869	14,327	29.2	28.6	0.6
Burglary (Aggravated)	2,516	2,163	16.3	45.1	39.3	14.7	954	234	1,188	47.2	50.4	-3.2
Burglary (Residential)	29,235	27,519	6.2	524.4	500.4	4.8	3,447	947	4,394	15.0	15.9	-0.8
Burglary (Other)	14,977	14,929	0.3	268.7	271.5	-1.0	2,544	826	3,370	22.5	25.8	-3.3
Deception	22,773	19,895	14.5	408.5	361.8	12.9	15,633	2,944	18,577	81.6	84.3	-2.8
Handle Stolen Goods	7,323	5,752	27.3	131.4	104.6	25.6	6,695	395	7,090	96.8	107.6	-10.8
Theft From Motor Vehicle	46,696	44,654	4.6	837.7	812.0	3.2	3,730	1,015	4,745	10.2	11.8	-1.6
Theft (Shopsteal)	19,828	20,567	-3.6	355.7	374.0	-4.9	13,306	1,962	15,268	77.0	79.2	-2.2
Theft Of Motor Vehicle	15,663	14,374	9.0	281.0	261.4	7.5	2,887	924	3,811	24.3	25.1	-0.8
Theft Of Bicycle	4,187	4,023	4.1	75.1	73.2	2.7	289	103	392	9.4	10.9	-1.5
Theft (Other)	50,156	48,655	3.1	899.7	884.8	1.7	10,288	3,968	14,256	28.4	27.3	1.2
<i>Sub-Total</i>	<i>265,472</i>	<i>253,599</i>	<i>4.7</i>	<i>4762.3</i>	<i>4611.7</i>	<i>3.3</i>	<i>71,778</i>	<i>16,327</i>	<i>88,105</i>	<i>33.2</i>	<i>33.8</i>	<i>-0.6</i>
<b>Drugs</b>												
Drug (Cult., Manuf., Traff.)	4,741	4,258	11.3	85.0	77.4	9.8	4,405	324	4,729	99.7	100.3	-0.6
Drug (Possess, Use)	13,991	10,994	27.3	251.0	199.9	25.5	12,816	905	13,721	98.1	98.9	-0.8
<i>Sub-Total</i>	<i>18,732</i>	<i>15,252</i>	<i>22.8</i>	<i>336.0</i>	<i>277.4</i>	<i>21.2</i>	<i>17,221</i>	<i>1,229</i>	<i>18,450</i>	<i>98.5</i>	<i>99.3</i>	<i>-0.8</i>
<b>Other Crime</b>												
Going Equipped To Steal	489	403	21.3	8.8	7.3	19.7	445	34	479	98.0	105.2	-7.3
Justice Procedures	25,563	20,021	27.7	458.6	364.1	26.0	21,104	3,208	24,312	95.1	95.3	-0.2
Regulated Public Order	1,354	1,382	-2.0	24.3	25.1	-3.4	1,138	203	1,341	99.0	105.2	-6.2
Weapons / Explosives	8,697	6,915	25.8	156.0	125.7	24.1	7,833	798	8,631	99.2	101.3	-2.1
Harassment	3,786	2,805	35.0	67.9	51.0	33.1	2,720	407	3,127	82.6	88.5	-5.9
Behaviour In Public	6,414	6,901	-7.1	115.1	125.5	-8.3	6,144	271	6,415	100.0	99.3	0.7
Other	6,364	5,621	13.2	114.2	102.2	11.7	4,810	645	5,455	85.7	91.9	-6.2
<i>Sub-Total</i>	<i>52,667</i>	<i>44,048</i>	<i>19.6</i>	<i>944.8</i>	<i>801.0</i>	<i>17.9</i>	<i>44,194</i>	<i>5,566</i>	<i>49,760</i>	<i>94.5</i>	<i>96.4</i>	<i>-1.9</i>
<b>TOTAL</b>	<b>391,325</b>	<b>361,611</b>	<b>8.2</b>	<b>7020.0</b>	<b>6575.9</b>	<b>6.8</b>	<b>168,200</b>	<b>34,054</b>	<b>202,254</b>	<b>51.7</b>	<b>51.2</b>	<b>0.5</b>

N.B: The '% Change' column refers to percentage change between 2010/11 and 2011/12.

\* Rate per 100,000 population have been rounded to one decimal place.

\*\* The method of recording crime clearances has been changed this year in accordance with recommendations made by the Office of Police Integrity in May 2011. See Definitions and Explanatory Notes for further details.

\*\*\* Defined as being the number of offences recorded during the reporting period which were cleared within the same period.

# OVERVIEW OF VICTIMS, 2011/12

Table 1.2

	Juveniles			Adults			Total Persons*			Others**		
	No. 2011/12	No. 2010/11	% Change	No. 2011/12	No. 2010/11	% Change	No. 2011/12	No. 2010/11	% Change	No. 2011/12	No. 2010/11	% Change
<b>Crime Against The Person</b>												
Homicide	24	14	71.4	139	132	5.3	167	146	14.4	5	4	25.0
Rape	547	498	9.8	1,098	930	18.1	1,662	1,448	14.8	9	8	12.5
Sex (non-Rape)	2,932	2,404	22.0	1,054	954	10.5	4,051	3,410	18.8	765	601	27.3
Robbery	461	519	-11.2	2,384	2,406	-0.9	2,882	2,970	-3.0	370	350	5.7
Assault	5,061	4,261	18.8	31,743	27,683	14.7	37,486	32,611	14.9	2,363	2,203	7.3
Abduction/Kidnap	145	111	30.6	403	334	20.7	559	454	23.1	15	7	114.3
<i>Sub-Total</i>	<i>9,170</i>	<i>7,807</i>	<i>17.5</i>	<i>36,821</i>	<i>32,439</i>	<i>13.5</i>	<i>46,807</i>	<i>41,039</i>	<i>14.1</i>	<i>3,527</i>	<i>3,173</i>	<i>11.2</i>
<b>Crime Against Property</b>												
Arson	15	13	15.4	1,464	1,388	5.5	1,530	1,454	5.2	1,538	1,342	14.6
Property Damage	245	260	-5.8	30,933	30,202	2.4	32,052	31,394	2.1	15,576	15,384	1.2
Burglary (Aggravated)	72	81	-11.1	2,284	1,939	17.8	2,407	2,065	16.6	85	85	0.0
Burglary (Residential)	186	201	-7.5	25,885	24,414	6.0	26,780	25,383	5.5	2,382	2,047	16.4
Burglary (Other)	12	14	-14.3	1,509	1,424	6.0	1,614	1,518	6.3	13,246	13,215	0.2
Deception	38	44	-13.6	3,147	2,780	13.2	3,475	3,006	15.6	8,363	7,470	12.0
Handle Stolen Goods	n/a	n/a	n/a	n/a	n/a	n/a	n/a	n/a	n/a	5,226	4,337	20.5
Theft From Motor Vehicle	94	105	-10.5	42,118	40,252	4.6	43,121	41,350	4.3	3,399	3,045	11.6
Theft (Shopsteal)	2	6	-66.7	225	248	-9.3	240	274	-12.4	18,837	19,399	-2.9
Theft Of Motor Vehicle	67	66	1.5	13,712	12,761	7.5	14,053	13,054	7.7	1,568	1,292	21.4
Theft Of Bicycle	451	522	-13.6	3,497	3,287	6.4	4,034	3,887	3.8	106	106	0.0
Theft (Other)	1,623	1,718	-5.5	26,882	26,618	1.0	29,398	29,256	0.5	17,603	15,552	13.2
<i>Sub-Total</i>	<i>2,805</i>	<i>3,030</i>	<i>-7.4</i>	<i>151,656</i>	<i>145,313</i>	<i>4.4</i>	<i>158,704</i>	<i>152,641</i>	<i>4.0</i>	<i>87,929</i>	<i>83,274</i>	<i>5.6</i>
<b>Drugs</b>												
Drug (Cult., Manuf., Traff.)	n/a	n/a	n/a	n/a	n/a	n/a	n/a	n/a	n/a	3,561	3,315	7.4
Drug (Possess. Use)	n/a	n/a	n/a	n/a	n/a	n/a	n/a	n/a	n/a	12,664	9,972	27.0
<i>Sub-Total</i>	<i>n/a</i>	<i>n/a</i>	<i>n/a</i>	<i>n/a</i>	<i>n/a</i>	<i>n/a</i>	<i>n/a</i>	<i>n/a</i>	<i>n/a</i>	<i>16,225</i>	<i>13,287</i>	<i>22.1</i>
<b>Other Crime</b>												
Going Equipped To Steal	n/a	n/a	n/a	n/a	n/a	n/a	n/a	n/a	n/a	405	347	16.7
Justice Procedures	1	1	0.0	51	52	-1.9	58	55	5.5	19,817	14,918	32.8
Regulated Public Order	18	15	20.0	10	13	-23.1	29	29	0.0	917	1,112	-17.5
Weapons / Explosives	2	3	n/a	22	19	15.8	25	23	8.7	7,649	6,014	27.2
Harassment	227	190	19.5	1,350	1,165	15.9	1,619	1,394	16.1	918	703	30.6
Behaviour In Public	9	6	50.0	33	44	-25.0	44	53	-17.0	6,029	6,406	-5.9
Other	74	73	1.4	710	603	17.7	814	709	14.8	4,073	3,401	19.8
<i>Sub-Total</i>	<i>331</i>	<i>288</i>	<i>14.9</i>	<i>2,176</i>	<i>1,896</i>	<i>14.8</i>	<i>2,589</i>	<i>2,263</i>	<i>14.4</i>	<i>39,808</i>	<i>32,901</i>	<i>21.0</i>
<b>TOTAL</b>	<b>12,306</b>	<b>11,125</b>	<b>10.6</b>	<b>190,653</b>	<b>179,648</b>	<b>6.1</b>	<b>208,100</b>	<b>195,943</b>	<b>6.2</b>	<b>147,489</b>	<b>132,635</b>	<b>11.2</b>

\* Includes persons with unspecified date of birth.

\*\* Includes the Victim types of business, statute and unspecified.

From 1st of July 2005 persons under 18 years refer to Juvenile as against persons under 17 years that we have in previous years. Caution should therefore be exercised when comparing Juvenile with previous years.

n.a denotes that data is not applicable due to victimless offence or no calculation possible due to nil recorded victims during 2010/11 and/or 2011/12.

N.B: The '% Change' column refers to the percentage change in the recorded data and calculations is between 2010/11 and 2011/12.

# OVERVIEW OF ALLEGED OFFENDERS, 2011/12

Table 1.3

	Juveniles			Adults			Total Persons*			Charges Laid		
	No. 2011/12	No. 2010/11	% Change	No. 2011/12	No. 2010/11	% Change	No. 2011/12	No. 2010/11	% Change	No. 2011/12	No. 2010/11	% Change
<b>Crime Against The Person</b>												
Homicide	14	9	55.6	166	136	22.1	182	145	25.5	207	166	24.7
Rape	118	122	-3.3	757	797	-5.0	884	923	-4.2	1,348	1,598	-15.6
Sex (non-Rape)	437	427	2.3	2,500	2,414	3.6	2,967	2,871	3.3	5,860	6,840	-14.3
Robbery	1,174	1,170	0.3	1,707	1,555	9.8	2,910	2,728	6.7	3,379	3,135	7.8
Assault	4,864	5,098	-4.6	28,409	24,408	16.4	33,463	29,676	12.8	58,142	58,081	0.1
Abduction/Kidnap	35	46	-23.9	584	450	29.8	623	498	25.1	834	794	5.0
<i>Sub-Total</i>	<i>6,642</i>	<i>6,872</i>	<i>-3.3</i>	<i>34,123</i>	<i>29,760</i>	<i>14.7</i>	<i>41,029</i>	<i>36,841</i>	<i>11.4</i>	<i>69,770</i>	<i>70,614</i>	<i>-1.2</i>
<b>Crime Against Property</b>												
Arson	370	338	9.5	465	443	5.0	846	783	8.0	920	928	-0.9
Property Damage	4,432	4,482	-1.1	9,855	8,536	15.5	14,366	13,099	9.7	18,427	17,272	6.7
Burglary (Aggravated)	200	208	-3.8	1,277	1,130	13.0	1,484	1,342	10.6	1,600	1,527	4.8
Burglary (Residential)	1,104	1,112	-0.7	3,807	3,726	2.2	4,917	4,852	1.3	5,193	5,101	1.8
Burglary (Other)	1,424	1,585	-10.2	3,028	3,315	-8.7	4,465	4,914	-9.1	4,738	5,347	-11.4
Deception	467	340	37.4	9,787	8,121	20.5	10,319	8,492	21.5	23,575	20,867	13.0
Handle Stolen Goods	687	585	17.4	5,148	4,275	20.4	5,847	4,868	20.1	11,629	10,487	10.9
Theft From Motor Vehicle	1,962	2,029	-3.3	3,754	3,950	-5.0	5,743	5,999	-4.3	6,169	6,557	-5.9
Theft (Shopsteal)	4,182	5,020	-16.7	11,996	12,526	-4.2	16,321	17,665	-7.6	17,468	19,571	-10.7
Theft Of Motor Vehicle	1,534	1,684	-8.9	2,828	2,455	15.2	4,381	4,162	5.3	4,481	4,245	5.6
Theft Of Bicycle	143	186	-23.1	225	259	-13.1	369	448	-17.6	417	478	-12.8
Theft (Other)	1,544	1,817	-15.0	8,013	7,269	10.2	9,612	9,139	5.2	22,213	20,908	6.2
<i>Sub-Total</i>	<i>18,049</i>	<i>19,386</i>	<i>-6.9</i>	<i>60,183</i>	<i>56,005</i>	<i>7.5</i>	<i>78,670</i>	<i>75,763</i>	<i>3.8</i>	<i>116,830</i>	<i>113,288</i>	<i>3.1</i>
<b>Drugs</b>												
Drug (Cult., Manuf., Traff.)	78	79	-1.3	4,188	3,810	9.9	4,287	3,907	9.7	5,697	4,943	15.3
Drug (Possess. Use)	788	713	10.5	12,690	9,879	28.5	13,544	10,629	27.4	21,878	17,652	23.9
<i>Sub-Total</i>	<i>866</i>	<i>792</i>	<i>9.3</i>	<i>16,878</i>	<i>13,689</i>	<i>23.3</i>	<i>17,831</i>	<i>14,536</i>	<i>22.7</i>	<i>27,575</i>	<i>22,595</i>	<i>22.0</i>
<b>Other Crime</b>												
Going Equipped To Steal	62	64	-3.1	389	324	20.1	451	388	16.2	1,939	2,376	-18.4
Justice Procedures	1,313	1,126	16.6	17,514	13,141	33.3	18,896	14,310	32.0	28,322	23,370	21.2
Regulated Public Order	326	633	-48.5	573	488	17.4	934	1,181	-20.9	1,927	1,805	6.8
Weapons / Explosives	712	724	-1.7	7,380	5,642	30.8	8,122	6,397	27.0	9,875	8,333	18.5
Harassment	119	97	22.7	1,777	1,519	17.0	1,902	1,624	17.1	3,084	2,787	10.7
Behaviour In Public	561	594	-5.6	5,645	6,026	-6.3	6,270	6,693	-6.3	21,247	24,110	-11.9
Other	1,217	1,087	12.0	3,532	2,827	24.9	4,792	3,960	21.0	8,239	8,404	-2.0
<i>Sub-Total</i>	<i>4,310</i>	<i>4,325</i>	<i>-0.3</i>	<i>36,810</i>	<i>29,967</i>	<i>22.8</i>	<i>41,367</i>	<i>34,553</i>	<i>19.7</i>	<i>74,633</i>	<i>71,185</i>	<i>4.8</i>
<b>TOTAL</b>	<b>29,867</b>	<b>31,375</b>	<b>-4.8</b>	<b>147,994</b>	<b>129,421</b>	<b>14.4</b>	<b>178,897</b>	<b>161,693</b>	<b>10.6</b>	<b>288,808</b>	<b>277,682</b>	<b>4.0</b>


\*Total persons is the number of alleged offenders recorded during the reporting period and this includes persons with an unspecified date of birth.

N.B: The '% Change' column shows the percentage change between 2010/11 and 2011/12.

From 1st of July 2005 persons under 18 years refer to Juvenile as against persons under 17 years that we have in previous years. Caution should therefore be exercised when comparing Juvenile with previous years.

# OFFENCES

Table 2.1	Offences Recorded By Offence Category And Month, 2011/12 .....	16
Figure 2.1	Offences Recorded - Monthly Trend, July 2002 to June 2012 .....	17
Table 2.2	Offences Recorded By Degree And Cleared By Status Of Investigation, 2011/12 .....	19
Table 2.3	Offences Recorded By Year, 2008/09 to 2011/12 .....	20





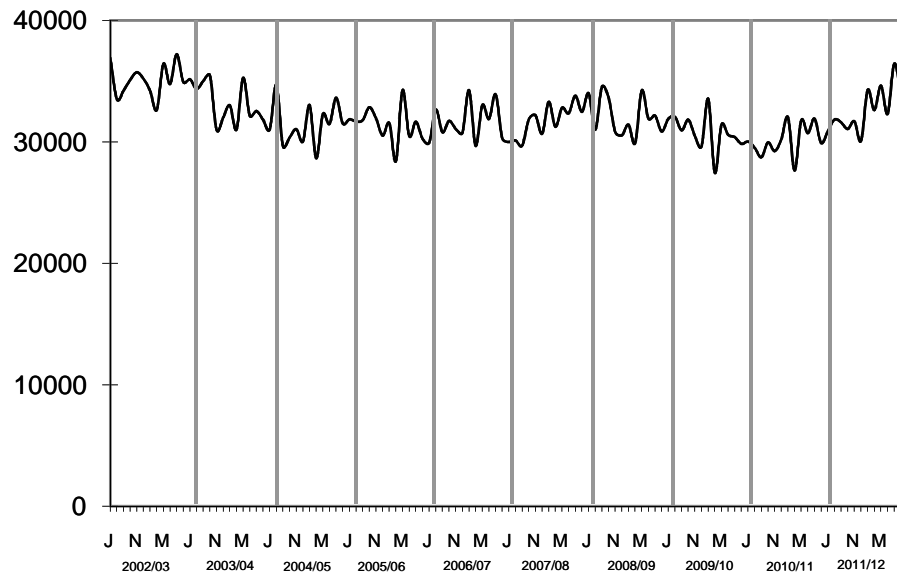
# OFFENCES RECORDED BY OFFENCE CATEGORY AND MONTH, 2011/12

Table 2.1

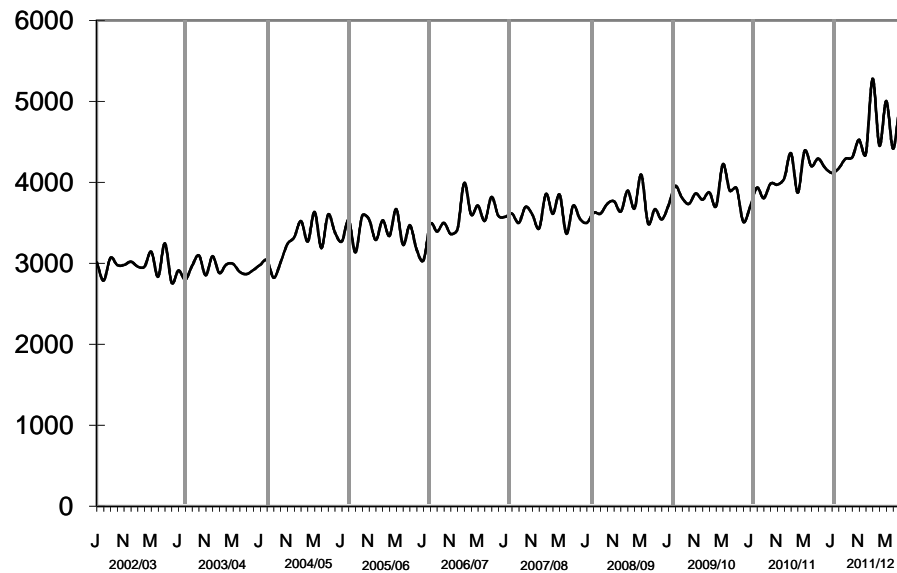
	2011						2012						Total
	Jul	Aug	Sep	Oct	Nov	Dec	Jan	Feb	Mar	Apr	May	Jun	
<b>Crime Against The Person</b>													
Homicide	14	13	8	14	17	16	19	14	8	17	17	16	173
Rape	177	165	146	191	173	167	280	155	181	130	144	135	2044
Sex (non-Rape)	411	614	566	501	517	465	586	524	585	488	520	487	6264
Robbery	272	225	251	276	275	294	258	271	309	266	278	311	3286
Assault	3201	3120	3288	3258	3493	3360	4085	3441	3864	3457	3876	3633	42076
Abduction/Kidnap	40	32	30	67	50	45	50	46	55	56	55	85	611
<i>Sub-Total</i>	<i>4115</i>	<i>4169</i>	<i>4289</i>	<i>4307</i>	<i>4525</i>	<i>4347</i>	<i>5278</i>	<i>4451</i>	<i>5002</i>	<i>4414</i>	<i>4890</i>	<i>4667</i>	<i>54454</i>
<b>Crime Against Property</b>													
Arson	191	224	240	211	268	265	305	264	275	295	343	210	3091
Property Damage	3969	4021	3976	4141	4065	4176	4428	3973	4088	3818	4142	4230	49027
Burglary (Aggravated)	152	183	192	206	231	227	228	224	268	205	214	186	2516
Burglary (Residential)	2157	2429	2278	2399	2356	2442	2691	2483	2502	2488	2708	2302	29235
Burglary (Other)	1107	1121	1116	1181	1173	1174	1455	1202	1360	1418	1422	1248	14977
Deception	2173	2719	2543	2042	1705	1265	1231	1819	1582	1676	1978	2040	22773
Handle Stolen Goods	536	548	588	474	516	446	553	480	627	1099	628	828	7323
Theft From Motor Vehicle	3669	3613	3639	4007	3884	3562	4034	3862	4266	4153	4226	3781	46696
Theft (Shopsteal)	1689	1577	1714	1459	1494	1444	1674	1653	1849	1416	1973	1886	19828
Theft Of Motor Vehicle	1225	1138	1109	1308	1271	1095	1285	1236	1564	1522	1543	1367	15663
Theft Of Bicycle	296	300	306	302	333	356	395	437	453	383	375	251	4187
Theft (Other)	3664	3954	4128	4176	4154	3864	4285	5080	4309	4089	4624	3829	50156
<i>Sub-Total</i>	<i>20828</i>	<i>21827</i>	<i>21829</i>	<i>21906</i>	<i>21450</i>	<i>20316</i>	<i>22564</i>	<i>22713</i>	<i>23143</i>	<i>22562</i>	<i>24176</i>	<i>22158</i>	<i>265472</i>
<b>Drugs</b>													
Drug (Cult., Manuf., Traff.)	314	438	344	321	470	272	393	303	515	324	646	401	4741
Drug (Possess, Use)	1112	1209	1156	1068	1126	995	1395	881	1151	906	1562	1430	13991
<i>Sub-Total</i>	<i>1426</i>	<i>1647</i>	<i>1500</i>	<i>1389</i>	<i>1596</i>	<i>1267</i>	<i>1788</i>	<i>1184</i>	<i>1666</i>	<i>1230</i>	<i>2208</i>	<i>1831</i>	<i>18732</i>
<b>Other Crime</b>													
Going Equipped To Steal	35	30	26	30	44	31	39	53	79	47	37	38	489
Justice Procedures	1936	1944	1887	1776	1996	2299	2065	2116	2377	2039	2469	2659	25563
Regulated Public Order	143	153	103	166	112	127	111	100	101	66	78	94	1354
Weapons / Explosives	761	707	687	562	652	510	909	672	804	605	936	892	8697
Harassment	617	374	251	233	288	181	290	233	302	296	379	342	3786
Behaviour In Public	548	532	517	272	513	531	621	584	567	528	633	568	6414
Other	460	450	514	416	508	469	597	504	577	511	614	744	6364
<i>Sub-Total</i>	<i>4500</i>	<i>4190</i>	<i>3985</i>	<i>3455</i>	<i>4113</i>	<i>4148</i>	<i>4632</i>	<i>4262</i>	<i>4807</i>	<i>4092</i>	<i>5146</i>	<i>5337</i>	<i>52667</i>
<b>TOTAL</b>	<b>30869</b>	<b>31833</b>	<b>31603</b>	<b>31057</b>	<b>31684</b>	<b>30078</b>	<b>34262</b>	<b>32610</b>	<b>34618</b>	<b>32298</b>	<b>36420</b>	<b>33993</b>	<b>391325</b>

# OFFENCES RECORDED - MONTHLY TREND, JULY 2002 TO JUNE 2012

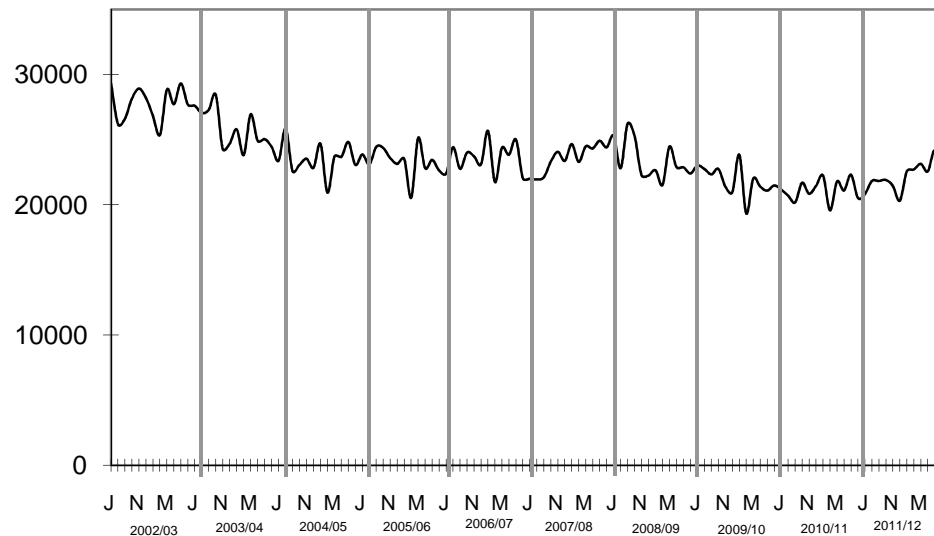
Figure 2.1



**ALL CRIME**



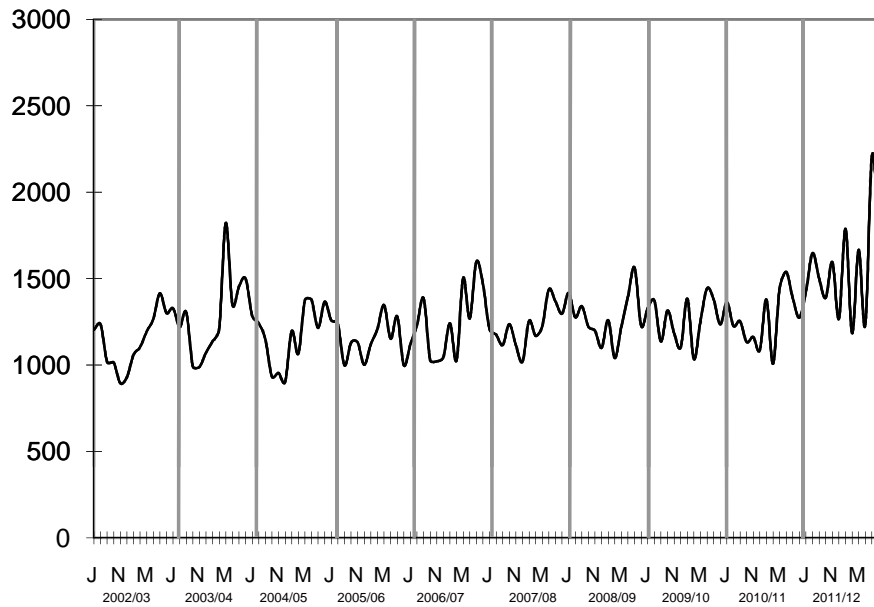
**CRIME AGAINST THE PERSON**



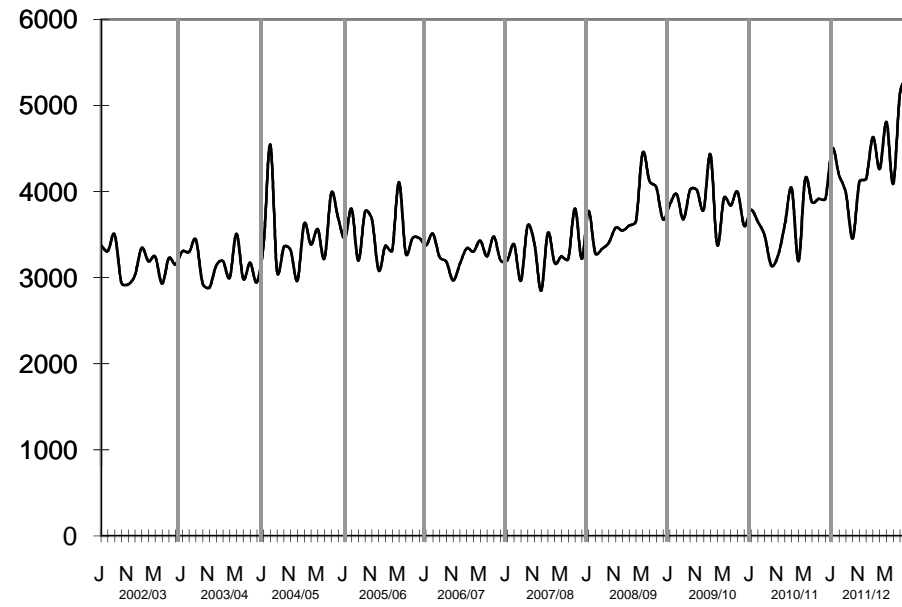
**CRIME AGAINST PROPERTY**

# OFFENCES RECORDED - MONTHLY TREND, JULY 2002 TO JUNE 2012

Figure 2.1 continued



**DRUGS**



**OTHER CRIME**

# OFFENCES RECORDED BY DEGREE AND CLEARED BY STATUS OF INVESTIGATION, 2011/12

Table 2.2

	Offences Recorded No. 2011/12	Offence Degree			Status Of Investigation as at 30 June 2012						Clearances**		Total clearance rate (%)****
		Substantive	Attempt	Other*	Unsolved	Intent to summons	Offender Processed	Complaint Withdrawn	No Offence Detected	Other***	From 2011/12	From past years	
<b>Crime Against The Person</b>													
Homicide	173	140	28	5	29	24	119	0	1	0	120	40	92.5
Rape	2044	1991	53	0	521	274	633	371	222	23	1249	650	92.9
Sex (non-Rape)	6264	6211	52	1	1522	726	3001	440	488	87	4016	1816	93.1
Robbery	3286	2659	613	14	1694	100	1302	114	67	9	1492	464	59.5
Assault	42076	41912	164	0	8468	5922	23079	3333	980	294	27686	7877	84.5
Abduction/Kidnap	611	536	74	1	119	48	369	24	50	1	444	85	86.6
<i>Sub-Total</i>	<i>54454</i>	<i>53449</i>	<i>984</i>	<i>21</i>	<i>12353</i>	<i>7094</i>	<i>28503</i>	<i>4282</i>	<i>1808</i>	<i>414</i>	<i>35007</i>	<i>10932</i>	<i>84.4</i>
<b>Crime Against Property</b>													
Arson	3091	3005	86	0	2477	67	501	21	0	25	547	140	22.2
Property Damage	49027	48915	112	0	35635	1934	10451	741	199	67	11458	2869	29.2
Burglary (Aggravated)	2516	2269	247	0	1475	87	875	45	31	3	954	234	47.2
Burglary (Residential)	29235	26787	2448	0	25585	203	3073	113	254	7	3447	947	15.0
Burglary (Other)	14977	13298	1679	0	12291	142	2468	20	48	8	2544	826	22.5
Deception	22773	21269	1491	13	6076	1064	15290	110	196	37	15633	2944	81.6
Handle Stolen Goods	7323	7321	2	0	146	482	6687	0	7	1	6695	395	96.8
Theft From Motor Vehicle	46696	43313	3383	0	42703	263	3507	35	173	15	3730	1015	10.2
Theft (Shopsteal)	19828	19476	352	0	5503	1019	13150	73	58	25	13306	1962	77.0
Theft Of Motor Vehicle	15663	13944	1719	0	12490	286	2123	128	616	20	2887	924	24.3
Theft Of Bicycle	4187	4145	42	0	3865	33	245	14	24	6	289	103	9.4
Theft (Other)	50156	49433	723	0	38611	1257	8789	503	957	39	10288	3968	28.4
<i>Sub-Total</i>	<i>265472</i>	<i>253175</i>	<i>12284</i>	<i>13</i>	<i>186857</i>	<i>6837</i>	<i>67159</i>	<i>1803</i>	<i>2563</i>	<i>253</i>	<i>71778</i>	<i>16327</i>	<i>33.2</i>
<b>Drugs</b>													
Drug (Cult., Manuf., Traff.)	4741	4735	0	6	146	190	4399	0	5	1	4405	324	99.7
Drug (Possess, Use)	13991	13938	49	4	359	816	12763	4	27	22	12816	905	98.1
<i>Sub-Total</i>	<i>18732</i>	<i>18673</i>	<i>49</i>	<i>10</i>	<i>505</i>	<i>1006</i>	<i>17162</i>	<i>4</i>	<i>32</i>	<i>23</i>	<i>17221</i>	<i>1229</i>	<i>98.5</i>
<b>Other Crime</b>													
Going Equipped To Steal	489	488	1	0	13	31	430	0	15	0	445	34	98.0
Justice Procedures	25563	25517	42	4	2225	2234	20762	112	188	42	21104	3208	95.1
Regulated Public Order	1354	1354	0	0	104	112	1090	10	30	8	1138	203	99.0
Weapons / Explosives	8697	8697	0	0	275	589	7808	5	8	12	7833	798	99.2
Harassment	3786	3786	0	0	833	233	2519	107	84	10	2720	407	82.6
Behaviour In Public	6414	6413	1	0	147	123	6087	6	5	46	6144	271	100.0
Other	6364	6351	13	0	987	567	4723	44	33	10	4810	645	85.7
<i>Sub-Total</i>	<i>52667</i>	<i>52606</i>	<i>57</i>	<i>4</i>	<i>4584</i>	<i>3889</i>	<i>43419</i>	<i>284</i>	<i>363</i>	<i>128</i>	<i>44194</i>	<i>5566</i>	<i>94.5</i>
<b>TOTAL</b>	<b>391325</b>	<b>377903</b>	<b>13374</b>	<b>48</b>	<b>204299</b>	<b>18826</b>	<b>156243</b>	<b>6373</b>	<b>4766</b>	<b>818</b>	<b>168200</b>	<b>34054</b>	<b>51.7</b>

\* Includes offence degrees of conspiracy, accessory, aid-and-abet and incitement

\*\* The method of recording crime clearances has been changed this year in accordance with recommendations made by the Office of Police Integrity in May 2011. See Definitions and Explanatory Notes for further details

\*\*\* Includes offenders who cannot be charged due to being either underage, insane or deceased.

\*\*\*\* Defined as being the number of offences cleared during 2010/11 divided by the number recorded during the same period.

# OFFENCES RECORDED BY YEAR, 2008/09 TO 2011/12

Table 2.3

	Offences Recorded				Rate per 100,000 Population*				Total Clearances**			
	No. 2011/12	No. 2010/11	No. 2009/10	No. 2008/09	No. 2011/12	No. 2010/11	No. 2009/10	No. 2008/09	Rate (%) 2011/12	Rate (%) 2010/11	Rate (%) 2009/10	Rate (%) 2008/09
<b>Crime Against The Person</b>												
Homicide	173	151	207	182	3.1	2.7	3.8	3.4	92.5	94.7	104.8	93.4
Rape	2044	1828	1682	1571	36.7	33.2	30.9	29.4	92.9	87.5	96.6	91.9
Sex (non-Rape)	6264	5982	5496	5102	112.4	108.8	101.1	95.5	93.1	90.0	95.7	99.7
Robbery	3286	3353	3100	3340	58.9	61.0	57.0	62.5	59.5	56.3	56.8	56.2
Assault	42076	36907	35067	33686	754.8	671.2	645.1	630.4	84.5	87.8	92.2	90.1
Abduction/Kidnap	611	491	426	345	11.0	8.9	7.8	6.5	86.6	80.9	88.7	91.9
<i>Sub-Total</i>	<i>54454</i>	<i>48712</i>	<i>45978</i>	<i>44226</i>	<i>976.8</i>	<i>885.8</i>	<i>845.8</i>	<i>827.7</i>	<i>84.4</i>	<i>85.8</i>	<i>90.4</i>	<i>88.7</i>
<b>Crime Against Property</b>												
Arson	3091	2899	3034	3469	55.4	52.7	55.8	64.9	22.2	25.5	29.2	20.8
Property Damage	49027	48169	52501	54189	879.5	876.0	965.8	1014.2	29.2	28.6	28.3	26.7
Burglary (Aggravated)	2516	2163	2182	1914	45.1	39.3	40.1	35.8	47.2	50.4	57.1	54.1
Burglary (Residential)	29235	27519	27350	28026	524.4	500.4	503.1	524.5	15.0	15.9	18.7	17.5
Burglary (Other)	14977	14929	16229	17206	268.7	271.5	298.6	322.0	22.5	25.8	23.5	25.1
Deception	22773	19895	19597	23016	408.5	361.8	360.5	430.8	81.6	84.3	91.5	91.5
Handle Stolen Goods	7323	5752	5906	7504	131.4	104.6	108.7	140.4	96.8	107.6	109.4	97.3
Theft From Motor Vehicle	46696	44654	45420	47474	837.7	812.0	835.6	888.5	10.2	11.8	12.0	11.3
Theft (Shopsteal)	19828	20567	21445	20175	355.7	374.0	394.5	377.6	77.0	79.2	83.1	80.6
Theft Of Motor Vehicle	15663	14374	15067	15983	281.0	261.4	277.2	299.1	24.3	25.1	26.5	29.6
Theft Of Bicycle	4187	4023	4393	5021	75.1	73.2	80.8	94.0	9.4	10.9	10.8	11.0
Theft (Other)	50156	48655	49245	56997	899.7	884.8	905.9	1066.7	28.4	27.3	28.5	34.0
<i>Sub-Total</i>	<i>265472</i>	<i>253599</i>	<i>262369</i>	<i>280974</i>	<i>4762.3</i>	<i>4611.7</i>	<i>4826.7</i>	<i>5258.5</i>	<i>33.2</i>	<i>33.8</i>	<i>35.1</i>	<i>35.6</i>
<b>Drugs</b>												
Drug (Cult., Manuf., Traff.)	4741	4258	4599	4476	85.0	77.4	84.6	83.8	99.7	100.3	99.8	102.1
Drug (Possess, Use)	13991	10994	10570	10782	251.0	199.9	194.5	201.8	98.1	98.9	102.9	101.5
<i>Sub-Total</i>	<i>18732</i>	<i>15252</i>	<i>15169</i>	<i>15258</i>	<i>336.0</i>	<i>277.4</i>	<i>279.1</i>	<i>285.6</i>	<i>98.5</i>	<i>99.3</i>	<i>102.0</i>	<i>101.7</i>
<b>Other Crime</b>												
Going Equipped To Steal	489	403	549	529	8.8	7.3	10.1	9.9	98.0	105.2	107.3	105.7
Justice Procedures	25563	20021	19522	18829	458.6	364.1	359.1	352.4	95.1	95.3	101.7	100.8
Regulated Public Order	1354	1382	2059	2454	24.3	25.1	37.9	45.9	99.0	105.2	126.1	79.7
Weapons / Explosives	8697	6915	6904	7214	156.0	125.7	127.0	135.0	99.2	101.3	103.0	102.6
Harassment	3786	2805	2945	2852	67.9	51.0	54.2	53.4	82.6	88.5	100.3	71.7
Behaviour In Public	6414	6901	8322	6433	115.1	125.5	153.1	120.4	100.0	99.3	102.9	100.2
Other	6364	5621	6199	6176	114.2	102.2	114.0	115.6	85.7	91.9	91.9	95.4
<i>Sub-Total</i>	<i>52667</i>	<i>44048</i>	<i>46500</i>	<i>44487</i>	<i>944.9</i>	<i>800.9</i>	<i>855.4</i>	<i>832.6</i>	<i>94.5</i>	<i>96.4</i>	<i>101.9</i>	<i>97.3</i>
<b>TOTAL</b>	<b>391325</b>	<b>361611</b>	<b>370016</b>	<b>384945</b>	<b>7020.0</b>	<b>6575.9</b>	<b>6807.0</b>	<b>7204.4</b>	<b>51.7</b>	<b>51.2</b>	<b>53.1</b>	<b>51.5</b>

\* Rates were calculated using estimated resident population figures as at 31 December obtained from ABS publication 3101.0.

\*\* The method of recording crime clearances has been changed this year in accordance with recommendations made by the Office of Police Integrity in May 2011. See Definitions and Explanatory Notes for further details.

# VICTIMS




Table 3.1	Victims By Offence Category, Age Category And Sex, 2011/12 .....	22
	Victims By Offence Category And Age Group, 2011/12	
Table 3.2.1	Persons .....	24
Table 3.2.2	Males .....	25
Table 3.2.3	Females .....	26
	Victims - Age Distribution, 2011/12	
Figure 3.1.1	Crime Against The Person .....	27
Figure 3.1.2	Crime Against Property .....	29
	Victims By Racial Appearance And Age Group, 2011/12	
Table 3.3.1	Persons .....	32
Table 3.3.2	Males .....	33
Table 3.3.3	Females .....	33
Table 3.4	Victims And Frequency Of Victimization By Age Group And Sex, 2011/12 .....	34

# VICTIMS BY OFFENCE CATEGORY, AGE CATEGORY AND SEX, 2011/12

Table 3.1

	Persons																	
	Juveniles						Adults <60 (years)						Adults 60+ (years)					
	Male		Female		Total*		Male		Female		Total*		Male		Female		Total*	
	No.	% Change	No.	% Change	No.	% Change	No.	% Change	No.	% Change	No.	% Change	No.	% Change	No.	% Change	No.	% Change
<b>Crime Against The Person</b>																		
Homicide	13	85.7	11	57.1	24	71.4	86	14.7	32	10.3	119	13.3	13	-31.6	7	-12.5	20	-25.9
Rape	102	59.4	444	2.5	547	9.8	71	44.9	989	16.6	1068	18.9	3	0.0	27	-15.6	30	-6.3
Sex (non-Rape)	654	47.6	2255	16.3	2932	22.0	122	56.4	863	6.9	989	11.0	8	-27.3	56	9.8	65	3.2
Robbery	391	-12.5	69	-1.4	461	-11.2	1685	-1.7	575	4.9	2274	-0.7	57	5.6	50	-15.3	110	-4.3
Assault	2741	17.7	2304	20.8	5061	18.8	15444	5.7	14583	25.3	30167	14.3	904	21.7	652	22.1	1576	21.2
Abduction/Kidnap	51	37.8	94	30.6	145	30.6	125	25.0	268	21.8	394	22.0	4	-20.0	5	-16.7	9	-18.2
<i>Sub-Total</i>	<i>3952</i>	<i>18.8</i>	<i>5177</i>	<i>16.9</i>	<i>9170</i>	<i>17.5</i>	<i>17533</i>	<i>5.5</i>	<i>17310</i>	<i>22.9</i>	<i>35011</i>	<i>13.3</i>	<i>989</i>	<i>18.9</i>	<i>797</i>	<i>15.5</i>	<i>1810</i>	<i>16.9</i>
<b>Crime Against Property</b>																		
Arson	6	-50.0	9	800.0	15	15.4	768	-1.7	490	15.3	1266	4.0	121	0.0	70	52.2	198	15.8
Property Damage	109	-7.6	136	-3.5	245	-5.8	13291	-0.1	13257	5.3	26732	2.5	2459	2.2	1676	1.2	4201	2.1
Burglary (Aggravated)	25	-37.5	46	12.2	72	-11.1	986	22.8	917	10.5	1915	16.7	167	12.8	198	36.6	369	23.8
Burglary (Residential)	112	0.0	73	-17.0	186	-7.5	11632	4.5	9719	5.5	21523	4.9	2438	12.9	1858	11.3	4362	12.0
Burglary (Other)	4	-55.6	8	60.0	12	-14.3	843	5.0	368	-1.3	1224	3.4	227	13.5	56	47.4	285	18.8
Deception	16	-42.9	22	69.2	38	-13.6	1617	15.7	1060	12.2	2710	13.2	271	23.7	153	-5.6	437	13.2
Handle Stolen Goods	n/a	N/A	n/a	N/A	n/a	N/A	n/a	N/A	n/a	N/A	n/a	N/A	n/a	N/A	n/a	N/A	n/a	N/A
Theft From Motor Vehicle	58	-13.4	36	-2.7	94	-10.5	23960	3.5	13889	4.6	38216	3.9	2646	14.8	1209	8.7	3902	12.3
Theft (Shopsteal)	2	0.0	0	0.0	2	-66.7	124	-10.8	85	0.0	211	-7.0	6	-40.0	8	-27.3	14	-33.3
Theft Of Motor Vehicle	54	0.0	12	0.0	67	1.5	8427	9.4	3539	4.6	12057	7.9	1173	4.5	455	6.1	1655	4.6
Theft Of Bicycle	414	-15.0	37	8.8	451	-13.6	2142	6.4	1146	1.9	3315	4.8	136	61.9	46	31.4	182	45.6
Theft (Other)	776	-9.1	840	-1.9	1623	-5.5	11199	1.8	11339	-1.4	22719	0.0	2130	8.7	1980	4.7	4163	6.5
<i>Sub-Total</i>	<i>1576</i>	<i>-11.6</i>	<i>1219</i>	<i>-1.1</i>	<i>2805</i>	<i>-7.4</i>	<i>74989</i>	<i>3.8</i>	<i>55809</i>	<i>3.8</i>	<i>131888</i>	<i>3.8</i>	<i>11774</i>	<i>9.7</i>	<i>7709</i>	<i>7.1</i>	<i>19768</i>	<i>8.5</i>
<b>Drugs</b>																		
Drug (Cult., Manuf., Traff.)	n/a	N/A	n/a	N/A	n/a	N/A	n/a	N/A	n/a	N/A	n/a	N/A	n/a	N/A	n/a	N/A	n/a	N/A
Drug (Possess, Use)	n/a	N/A	n/a	N/A	n/a	N/A	n/a	N/A	n/a	N/A	n/a	N/A	n/a	N/A	n/a	N/A	n/a	N/A
<i>Sub-Total</i>	<i>n/a</i>	<i>N/A</i>	<i>n/a</i>	<i>N/A</i>	<i>n/a</i>	<i>N/A</i>	<i>n/a</i>	<i>N/A</i>	<i>n/a</i>	<i>N/A</i>	<i>n/a</i>	<i>N/A</i>	<i>n/a</i>	<i>N/A</i>	<i>n/a</i>	<i>N/A</i>	<i>n/a</i>	<i>N/A</i>
<b>Other Crime</b>																		
Going Equipped To Steal	n/a	N/A	n/a	N/A	n/a	N/A	n/a	N/A	n/a	N/A	n/a	N/A	n/a	N/A	n/a	N/A	n/a	N/A
Justice Procedures	0	0.0	1.0	0.0	1.0	0.0	30	-9.1	20	25.0	50	2.0	1	-50.0	0.0	0.0	1.0	-66.7
Regulated Public Order	5	25.0	13.0	18.2	18.0	20.0	6	-14.3	1	-80.0	7	-41.7	3	0.0	0.0	0.0	3.0	200.0
Weapons / Explosives	2	-33.3	0.0	0.0	2.0	-33.3	15	36.4	7	75.0	22	46.7	0	0.0	0.0	0.0	0.0	0.0
Harassment	44	29.4	178.0	14.8	227.0	19.5	289	9.9	986	17.4	1284	15.9	32	33.3	33.0	3.1	66.0	15.8
Behaviour In Public	2	100.0	7.0	40.0	9.0	50.0	15	-42.3	15	-6.3	30	-28.6	2	0.0	1.0	-50.0	3.0	50.0
Other	34	6.3	40.0	-2.4	74.0	1.4	295	3.1	330	31.5	631	15.6	56	69.7	23.0	0.0	79.0	38.6
<i>Sub-Total</i>	<i>87</i>	<i>16.0</i>	<i>239</i>	<i>12.7</i>	<i>331</i>	<i>14.9</i>	<i>650</i>	<i>3.8</i>	<i>1359</i>	<i>20.1</i>	<i>2024</i>	<i>14.2</i>	<i>94</i>	<i>49.2</i>	<i>57</i>	<i>-3.4</i>	<i>152</i>	<i>22.6</i>
<b>TOTAL</b>	<b>5615</b>	<b>8.3</b>	<b>6635</b>	<b>13.0</b>	<b>12306</b>	<b>10.6</b>	<b>93172</b>	<b>4.1</b>	<b>74478</b>	<b>8.0</b>	<b>168923</b>	<b>5.7</b>	<b>12857</b>	<b>10.6</b>	<b>8563</b>	<b>7.8</b>	<b>21730</b>	<b>9.3</b>

\* Includes persons where sex is unspecified. From July 2005 Juvenile is defined as persons under 18 Years old.

\*\* Includes persons where date of birth is unspecified.

N/A Denotes that no calculation was possible due to nil victims in 2009/10 and /or 2008/09.

n/a Denotes that data is not applicable due to victimless offence.

Note: Instances where no victim detail is available are included under the 'Unspecified' column. It is for this reason there are non-person victims for offence categories such as Rape and Abduction / Kidnap.

# VICTIMS BY OFFENCE CATEGORY, AGE CATEGORY AND SEX, 2011/12

Table 3.1 (continued)

Total Persons**									Total
Male		Female		Total*		Business	Statute	Unspecified	Victims
No.	% Change	No.	% Change	No.	% Change	No.	No.	No.	No.
114	12.9	52	18.2	167	14.4	n/a	0	5	172
179	55.7	1474	10.8	1662	14.8	n/a	n/a	7	1671
799	47.1	3219	13.5	4051	18.8	n/a	694	71	4816
2155	-4	703	2	2882	-3	341	1	28	3252
19430	7.8	17802	24.2	37486	14.9	n/a	849	1514	39849
182	24.7	375	24.2	559	23.1	n/a	4	11	574
<b>22859</b>	<b>8</b>	<b>23625</b>	<b>21</b>	<b>46807</b>	<b>14.1</b>	<b>341</b>	<b>1550</b>	<b>1636</b>	<b>50334</b>
919	-2.5	581	18.6	1530	5.2	972	46	520	3068
16259	0.2	15436	4.3	32052	2.1	14550	505	521	47628
1194	18.5	1193	14.7	2407	16.6	66	4	15	2492
14524	5.3	11978	6.1	26780	5.5	2285	3	94	29162
1122	7.3	450	3.4	1614	6.3	13176	5	65	14860
2052	17.7	1319	10.8	3475	15.6	5792	1888	683	11838
n/a	N/A	n/a	N/A	n/a	N/A	n/a	5143	33	5226
27156	4.3	15467	4.5	43121	4.3	3084	8	307	46520
136	-12.8	95	-8.7	240	-12.4	18623	29	185	19077
9820	9	4089	5	14053	7.7	1488	1	79	15621
2744	4.5	1256	2.4	4034	3.8	35	0	71	4140
14466	1.8	14555	-0.8	29398	0.5	16950	17	636	47001
<b>90392</b>	<b>4.1</b>	<b>66419</b>	<b>3.9</b>	<b>158704</b>	<b>4</b>	<b>77071</b>	<b>7649</b>	<b>3209</b>	<b>246633</b>
n/a	N/A	n/a	N/A	n/a	N/A	n/a	3554	7	3561
n/a	N/A	n/a	N/A	n/a	N/A	n/a	12649	15	12664
<b>n/a</b>	<b>N/A</b>	<b>n/a</b>	<b>N/A</b>	<b>n/a</b>	<b>N/A</b>	<b>n/a</b>	<b>16203</b>	<b>22</b>	<b>16225</b>
n/a	N/A	n/a	N/A	n/a	N/A	n/a	404	1	405
35	-7.9	23	35.3	58	5.5	7	19763	47	19875
15	36.4	14	-22.2	29	0	18	894	5	946
17	-5.6	8	60	25	8.7	6	7630	13	7674
374	11.6	1222	16.4	1619	16.1	6	860	52	2537
20	-31	24	4.3	44	-17	7	6018	4	6073
400	9.9	404	21.7	814	14.8	220	3764	89	4887
<b>861</b>	<b>8.3</b>	<b>1695</b>	<b>17.3</b>	<b>2589</b>	<b>14.4</b>	<b>264</b>	<b>39333</b>	<b>211</b>	<b>42397</b>
<b>114112</b>	<b>4.9</b>	<b>91739</b>	<b>8</b>	<b>208100</b>	<b>6.2</b>	<b>77676</b>	<b>64735</b>	<b>5078</b>	<b>355589</b>



# VICTIMS BY OFFENCE CATEGORY AND AGE GROUP, 2011/12

Table 3.2.1: Persons

	Total Persons	Age Group (years)															Un- specified	Total Under 18	
		<10	10-14	15-19	20-24	25-29	30-34	35-39	40-44	45-49	50-54	55-59	60-64	65-69	70-74	75-79			80+
<b>Crime Against The Person</b>																			
Homicide	167	9	2	24	15	19	16	18	13	11	6	10	8	5	3	2	2	4	24
Rape	1662	58	201	433	273	165	158	154	82	51	23	17	7	4	1	5	13	17	547
Sex (non-Rape)	4051	878	1312	909	298	154	101	89	74	44	39	23	14	7	12	8	24	65	2932
Robbery	2882	1	125	577	678	501	262	183	136	119	92	61	46	20	18	10	16	37	461
Assault	37486	969	1706	4470	5653	5053	4186	3948	3653	2693	1748	1149	761	380	212	108	115	682	5061
Abduction/Kidnap	559	29	57	110	103	74	51	38	28	24	16	9	5	2	1	0	1	11	145
<i>Sub-Total</i>	<i>46807</i>	<i>1944</i>	<i>3403</i>	<i>6523</i>	<i>7020</i>	<i>5966</i>	<i>4774</i>	<i>4430</i>	<i>3986</i>	<i>2942</i>	<i>1924</i>	<i>1269</i>	<i>841</i>	<i>418</i>	<i>247</i>	<i>133</i>	<i>171</i>	<i>816</i>	<i>9170</i>
<b>Crime Against Property</b>																			
Arson	1530	2	4	65	151	158	177	159	164	171	143	87	79	59	23	15	22	51	15
Property Damage	32052	16	47	1281	3432	3597	3322	3342	3698	3309	2735	2198	1648	1038	657	422	436	874	245
Burglary (Aggravated)	2407	3	13	131	300	304	260	228	225	200	189	134	88	69	57	52	103	51	72
Burglary (Residential)	26780	10	19	489	1961	3059	3159	3098	3184	2637	2225	1868	1590	1045	639	464	624	709	186
Burglary (Other)	1614	2	0	26	88	114	119	150	191	188	209	149	133	66	39	30	17	93	12
Deception	3475	2	3	118	390	422	364	306	304	344	299	196	208	88	43	34	64	290	38
Handle Stolen Goods	n/a	n/a	n/a	n/a	n/a	n/a	n/a	n/a	n/a	n/a	n/a	n/a	n/a	n/a	n/a	n/a	n/a	n/a	n/a
Theft From Motor Vehicle	43121	17	19	1363	5900	6343	5395	5054	4529	3943	3290	2457	1820	998	530	317	237	909	94
Theft (Shopsteal)	240	0	0	3	17	37	28	22	38	28	20	20	9	3	1	0	1	13	2
Theft Of Motor Vehicle	14053	1	8	504	1808	1908	1612	1481	1507	1253	1163	879	626	390	267	181	191	274	67
Theft Of Bicycle	4034	29	171	420	457	601	484	492	430	328	231	123	86	51	22	18	5	86	451
Theft (Other)	29398	44	503	2452	3872	3356	2829	2529	2629	2335	2093	1700	1510	944	631	451	627	893	1623
<i>Sub-Total</i>	<i>158704</i>	<i>126</i>	<i>787</i>	<i>6852</i>	<i>18376</i>	<i>19899</i>	<i>17749</i>	<i>16861</i>	<i>16899</i>	<i>14736</i>	<i>12597</i>	<i>9811</i>	<i>7797</i>	<i>4751</i>	<i>2909</i>	<i>1984</i>	<i>2327</i>	<i>4243</i>	<i>2805</i>
<b>Drugs</b>																			
Drug (Cult., Manuf., Traff.)	n/a	n/a	n/a	n/a	n/a	n/a	n/a	n/a	n/a	n/a	n/a	n/a	n/a	n/a	n/a	n/a	n/a	n/a	n/a
Drug (Possess, Use)	n/a	n/a	n/a	n/a	n/a	n/a	n/a	n/a	n/a	n/a	n/a	n/a	n/a	n/a	n/a	n/a	n/a	n/a	n/a
<i>Sub-Total</i>	<i>n/a</i>	<i>n/a</i>	<i>n/a</i>	<i>n/a</i>	<i>n/a</i>	<i>n/a</i>	<i>n/a</i>	<i>n/a</i>	<i>n/a</i>	<i>n/a</i>	<i>n/a</i>	<i>n/a</i>	<i>n/a</i>	<i>n/a</i>	<i>n/a</i>	<i>n/a</i>	<i>n/a</i>	<i>n/a</i>	<i>n/a</i>
<b>Other Crime</b>																			
Going Equipped To Steal	n/a	n/a	n/a	n/a	n/a	n/a	n/a	n/a	n/a	n/a	n/a	n/a	n/a	n/a	n/a	n/a	n/a	n/a	n/a
Justice Procedures	58	0	1	2	10	7	11	8	6	4	2	0	0	1	0	0	0	6	1
Regulated Public Order	29	0	12	6	1	0	0	2	1	1	2	0	1	1	1	0	0	1	18
Weapons / Explosives	25	0	0	4	5	5	3	0	3	1	2	1	0	0	0	0	0	1	2
Harassment	1619	9	92	210	244	193	171	187	204	101	56	44	24	17	15	6	4	42	227
Behaviour In Public	44	1	3	7	8	2	5	3	4	3	2	1	2	1	0	0	0	2	9
Other	814	32	18	57	95	79	80	83	81	65	59	56	33	25	10	9	2	30	74
<i>Sub-Total</i>	<i>2589</i>	<i>42</i>	<i>126</i>	<i>286</i>	<i>363</i>	<i>286</i>	<i>270</i>	<i>283</i>	<i>299</i>	<i>175</i>	<i>123</i>	<i>102</i>	<i>60</i>	<i>45</i>	<i>26</i>	<i>15</i>	<i>6</i>	<i>82</i>	<i>331</i>
<b>TOTAL</b>	<b>208100</b>	<b>2112</b>	<b>4316</b>	<b>13661</b>	<b>25759</b>	<b>26151</b>	<b>22793</b>	<b>21574</b>	<b>21184</b>	<b>17853</b>	<b>14644</b>	<b>11182</b>	<b>8698</b>	<b>5214</b>	<b>3182</b>	<b>2132</b>	<b>2504</b>	<b>5141</b>	<b>12306</b>

\*Includes persons where sex is unspecified.  
n/a. Denotes that data is not applicable due to victimless offence.

# VICTIMS BY OFFENCE CATEGORY AND AGE GROUP, 2011/12

Table 3.2.2: Males

	Total Males	Age Group (years)															Un-specified	Total Under 18	
		<10	10-14	15-19	20-24	25-29	30-34	35-39	40-44	45-49	50-54	55-59	60-64	65-69	70-74	75-79			80+
<b>Crime Against The Person</b>																			
Homicide	114	6	0	15	11	16	13	13	9	7	3	6	6	3	3	1	0	2	13
Rape	179	25	41	48	19	9	8	11	7	2	1	2	1	0	1	1	0	3	102
Sex (non-Rape)	799	238	289	144	45	20	12	9	5	4	6	4	1	1	1	3	2	15	654
Robbery	2155	1	103	491	525	387	199	132	90	65	49	34	30	11	9	2	5	22	391
Assault	19430	589	906	2355	2871	2588	2043	1927	1881	1375	964	686	451	222	127	54	50	341	2741
Abduction/Kidnap	182	13	20	36	28	27	12	14	9	6	5	6	1	2	1	0	0	2	51
<i>Sub-Total</i>	<i>22859</i>	<i>872</i>	<i>1359</i>	<i>3089</i>	<i>3499</i>	<i>3047</i>	<i>2287</i>	<i>2106</i>	<i>2001</i>	<i>1459</i>	<i>1028</i>	<i>738</i>	<i>490</i>	<i>239</i>	<i>142</i>	<i>61</i>	<i>57</i>	<i>385</i>	<i>3952</i>
<b>Crime Against Property</b>																			
Arson	919	1	1	41	93	106	110	91	103	94	89	45	46	39	15	8	13	24	6
Property Damage	16259	11	21	599	1581	1739	1665	1585	1821	1701	1452	1225	978	639	386	251	205	400	109
Burglary (Aggravated)	1194	1	6	55	156	162	131	122	118	89	106	65	42	29	35	23	38	16	25
Burglary (Residential)	14524	6	12	261	999	1688	1707	1624	1694	1475	1203	1075	935	612	369	253	269	342	112
Burglary (Other)	1122	1	0	8	47	65	75	113	142	132	152	112	109	51	34	22	11	48	4
Deception	2052	0	2	51	212	257	215	167	199	200	210	120	139	56	23	18	35	148	16
Handle Stolen Goods	n/a	n/a	n/a	n/a	n/a	n/a	n/a	n/a	n/a	n/a	n/a	n/a	n/a	n/a	n/a	n/a	n/a	n/a	n/a
Theft From Motor Vehicle	27156	12	11	776	3500	4023	3518	3190	2834	2476	2077	1601	1263	689	352	203	139	492	58
Theft (Shopsteal)	136	0	0	2	8	22	16	12	22	19	11	14	6	0	0	0	0	4	2
Theft Of Motor Vehicle	9820	1	7	367	1255	1347	1143	1040	1042	869	799	611	444	272	199	128	130	166	54
Theft Of Bicycle	2744	26	158	368	319	388	311	305	248	190	154	89	62	39	17	13	5	52	414
Theft (Other)	14466	29	309	927	1601	1551	1413	1333	1386	1280	1206	940	848	516	326	204	236	361	776
<i>Sub-Total</i>	<i>90392</i>	<i>88</i>	<i>527</i>	<i>3455</i>	<i>9771</i>	<i>11348</i>	<i>10304</i>	<i>9582</i>	<i>9609</i>	<i>8525</i>	<i>7459</i>	<i>5897</i>	<i>4872</i>	<i>2942</i>	<i>1756</i>	<i>1123</i>	<i>1081</i>	<i>2053</i>	<i>1576</i>
<b>Drugs</b>																			
Drug (Cult., Manuf., Traff.)	n/a	n/a	n/a	n/a	n/a	n/a	n/a	n/a	n/a	n/a	n/a	n/a	n/a	n/a	n/a	n/a	n/a	n/a	n/a
Drug (Possess, Use)	n/a	n/a	n/a	n/a	n/a	n/a	n/a	n/a	n/a	n/a	n/a	n/a	n/a	n/a	n/a	n/a	n/a	n/a	n/a
<i>Sub-Total</i>	<i>n/a</i>	<i>n/a</i>	<i>n/a</i>	<i>n/a</i>	<i>n/a</i>	<i>n/a</i>	<i>n/a</i>	<i>n/a</i>	<i>n/a</i>	<i>n/a</i>	<i>n/a</i>	<i>n/a</i>	<i>n/a</i>	<i>n/a</i>	<i>n/a</i>	<i>n/a</i>	<i>n/a</i>	<i>n/a</i>	<i>n/a</i>
<b>Other Crime</b>																			
Going Equipped To Steal	n/a	n/a	n/a	n/a	n/a	n/a	n/a	n/a	n/a	n/a	n/a	n/a	n/a	n/a	n/a	n/a	n/a	n/a	n/a
Justice Procedures	35	0	0	1	7	2	8	4	4	3	1	0	0	1	0	0	0	4	0
Regulated Public Order	15	0	2	3	0	0	0	2	1	1	2	0	1	1	1	0	0	1	5
Weapons / Explosives	17	0	0	3	2	4	3	0	3	0	1	1	0	0	0	0	0	0	2
Harassment	374	4	18	31	27	36	33	41	66	32	20	25	16	8	6	1	1	9	44
Behaviour In Public	20	1	1	0	4	1	3	1	3	1	1	1	1	1	0	0	0	1	2
Other	400	16	11	25	43	29	35	29	33	33	39	36	25	17	6	7	1	15	34
<i>Sub-Total</i>	<i>861</i>	<i>21</i>	<i>32</i>	<i>63</i>	<i>83</i>	<i>72</i>	<i>82</i>	<i>77</i>	<i>110</i>	<i>70</i>	<i>64</i>	<i>63</i>	<i>43</i>	<i>28</i>	<i>13</i>	<i>8</i>	<i>2</i>	<i>30</i>	<i>87</i>
<b>TOTAL</b>	<b>114112</b>	<b>981</b>	<b>1918</b>	<b>6607</b>	<b>13353</b>	<b>14467</b>	<b>12673</b>	<b>11765</b>	<b>11720</b>	<b>10054</b>	<b>8551</b>	<b>6698</b>	<b>5405</b>	<b>3209</b>	<b>1911</b>	<b>1192</b>	<b>1140</b>	<b>2468</b>	<b>5615</b>

n/a. Denotes that data is not applicable due to victimless offence.

# VICTIMS BY OFFENCE CATEGORY AND AGE GROUP, 2011/12

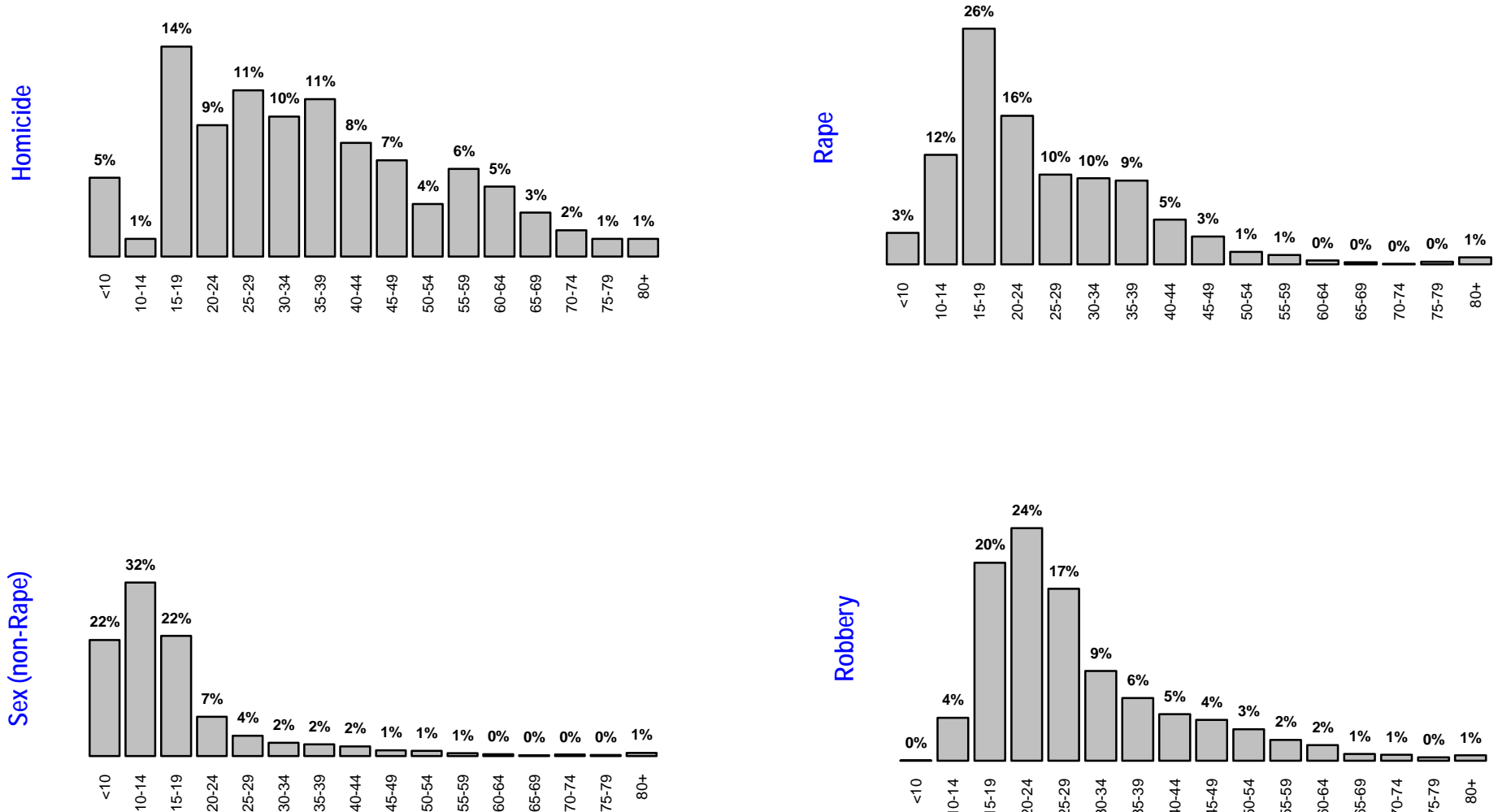
Table 3.2.3: Females

	Total Females	Age Group (years)															Un-specified	Total Under 18	
		<10	10-14	15-19	20-24	25-29	30-34	35-39	40-44	45-49	50-54	55-59	60-64	65-69	70-74	75-79			80+
<b>Crime Against The Person</b>																			
Homicide	52	3	2	9	4	3	3	4	4	4	3	4	2	2	0	1	2	2	11
Rape	1474	33	160	383	252	156	149	143	74	48	20	15	6	4	0	4	13	14	444
Sex (non-Rape)	3219	632	1013	760	252	134	88	80	69	40	32	18	12	6	11	5	22	45	2255
Robbery	703	0	22	82	152	108	62	51	45	53	42	27	16	8	9	7	10	9	69
Assault	17802	378	795	2093	2760	2443	2129	2012	1755	1296	773	453	300	155	83	52	62	263	2304
Abduction/Kidnap	375	16	37	74	75	47	39	24	19	18	10	3	4	0	0	0	1	8	94
<i>Sub-Total</i>	<i>23625</i>	<i>1062</i>	<i>2029</i>	<i>3401</i>	<i>3495</i>	<i>2891</i>	<i>2470</i>	<i>2314</i>	<i>1966</i>	<i>1459</i>	<i>880</i>	<i>520</i>	<i>340</i>	<i>175</i>	<i>103</i>	<i>69</i>	<i>110</i>	<i>341</i>	<i>5177</i>
<b>Crime Against Property</b>																			
Arson	581	1	3	24	57	51	66	68	61	76	53	39	27	19	8	7	9	12	9
Property Damage	15436	5	26	678	1833	1835	1635	1744	1845	1581	1261	950	644	387	256	162	227	367	136
Burglary (Aggravated)	1193	2	7	75	142	141	129	102	106	110	83	66	45	39	22	29	63	32	46
Burglary (Residential)	11978	4	7	226	957	1345	1433	1455	1470	1128	991	776	638	413	265	202	340	328	73
Burglary (Other)	450	1	0	17	41	49	43	34	47	53	55	36	23	15	4	8	6	18	8
Deception	1319	2	1	65	175	162	144	135	103	143	81	71	68	24	19	15	27	84	22
Handle Stolen Goods	n/a	n/a	n/a	n/a	n/a	n/a	n/a	n/a	n/a	n/a	n/a	n/a	n/a	n/a	n/a	n/a	n/a	n/a	n/a
Theft From Motor Vehicle	15467	5	8	582	2351	2258	1831	1826	1656	1415	1168	825	539	298	171	106	95	333	36
Theft (Shopsteal)	95	0	0	1	9	14	12	10	15	9	9	6	3	3	1	0	1	2	0
Theft Of Motor Vehicle	4089	0	1	135	544	551	459	435	455	361	352	258	171	111	66	48	59	83	12
Theft Of Bicycle	1256	3	13	51	136	210	173	183	177	131	74	32	24	12	5	5	0	27	37
Theft (Other)	14555	15	193	1516	2247	1778	1399	1186	1224	1027	860	734	642	421	294	241	382	396	840
<i>Sub-Total</i>	<i>66419</i>	<i>38</i>	<i>259</i>	<i>3370</i>	<i>8492</i>	<i>8394</i>	<i>7324</i>	<i>7178</i>	<i>7159</i>	<i>6034</i>	<i>4987</i>	<i>3793</i>	<i>2824</i>	<i>1742</i>	<i>1111</i>	<i>823</i>	<i>1209</i>	<i>1682</i>	<i>1219</i>
<b>Drugs</b>																			
Drug (Cult., Manuf., Traff.)	n/a	n/a	n/a	n/a	n/a	n/a	n/a	n/a	n/a	n/a	n/a	n/a	n/a	n/a	n/a	n/a	n/a	n/a	n/a
Drug (Possess, Use)	n/a	n/a	n/a	n/a	n/a	n/a	n/a	n/a	n/a	n/a	n/a	n/a	n/a	n/a	n/a	n/a	n/a	n/a	n/a
<i>Sub-Total</i>	<i>n/a</i>	<i>n/a</i>	<i>n/a</i>	<i>n/a</i>	<i>n/a</i>	<i>n/a</i>	<i>n/a</i>	<i>n/a</i>	<i>n/a</i>	<i>n/a</i>	<i>n/a</i>	<i>n/a</i>	<i>n/a</i>	<i>n/a</i>	<i>n/a</i>	<i>n/a</i>	<i>n/a</i>	<i>n/a</i>	<i>n/a</i>
<b>Other Crime</b>																			
Going Equipped To Steal	n/a	n/a	n/a	n/a	n/a	n/a	n/a	n/a	n/a	n/a	n/a	n/a	n/a	n/a	n/a	n/a	n/a	n/a	n/a
Justice Procedures	23	0	1	1	3	5	3	4	2	1	1	0	0	0	0	0	0	2	1
Regulated Public Order	14	0	10	3	1	0	0	0	0	0	0	0	0	0	0	0	0	0	13
Weapons / Explosives	8	0	0	1	3	1	0	0	0	1	1	0	0	0	0	0	0	1	0
Harassment	1222	5	71	176	215	157	136	146	135	69	35	19	8	9	8	5	3	25	178
Behaviour In Public	24	0	2	7	4	1	2	2	1	2	1	0	1	0	0	0	0	1	7
Other	404	16	7	31	51	50	44	52	48	32	20	19	8	8	4	2	1	11	40
<i>Sub-Total</i>	<i>1695</i>	<i>21</i>	<i>91</i>	<i>219</i>	<i>277</i>	<i>214</i>	<i>185</i>	<i>204</i>	<i>186</i>	<i>105</i>	<i>58</i>	<i>38</i>	<i>17</i>	<i>17</i>	<i>12</i>	<i>7</i>	<i>4</i>	<i>40</i>	<i>239</i>
<b>TOTAL</b>	<b>91739</b>	<b>1121</b>	<b>2379</b>	<b>6990</b>	<b>12264</b>	<b>11499</b>	<b>9979</b>	<b>9696</b>	<b>9311</b>	<b>7598</b>	<b>5925</b>	<b>4351</b>	<b>3181</b>	<b>1934</b>	<b>1226</b>	<b>899</b>	<b>1323</b>	<b>2063</b>	<b>6635</b>

n/a. Denotes that data is not applicable due to victimless offence.

# VICTIMS - AGE DISTRIBUTION, 2011/12

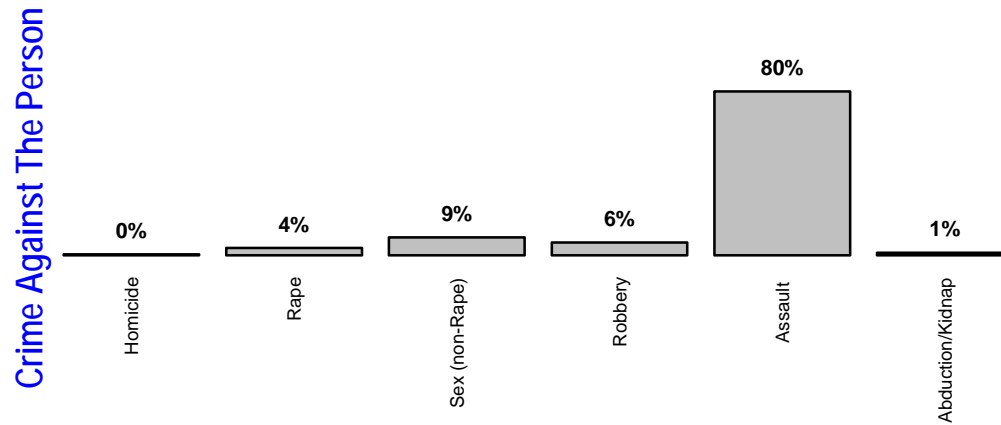
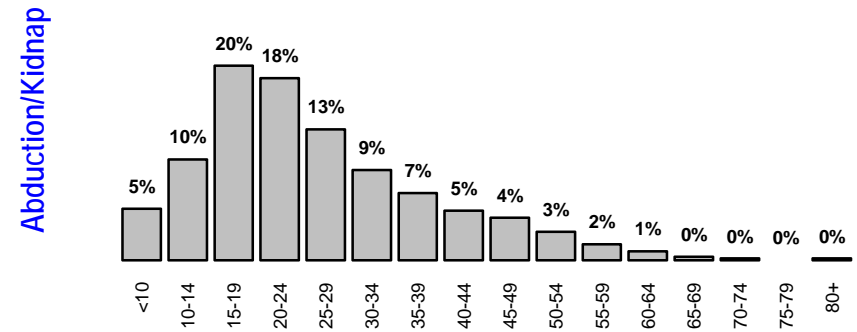
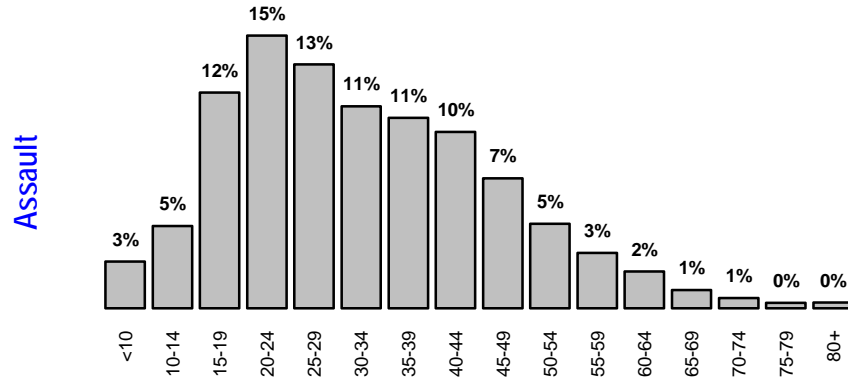
Figure 3.1.1: Crime Against The Person



Note: The above figures exclude persons with an unspecified date of birth. Due to rounding, percentages may not all add up to 100%.

# VICTIMS - AGE DISTRIBUTION, 2011/12

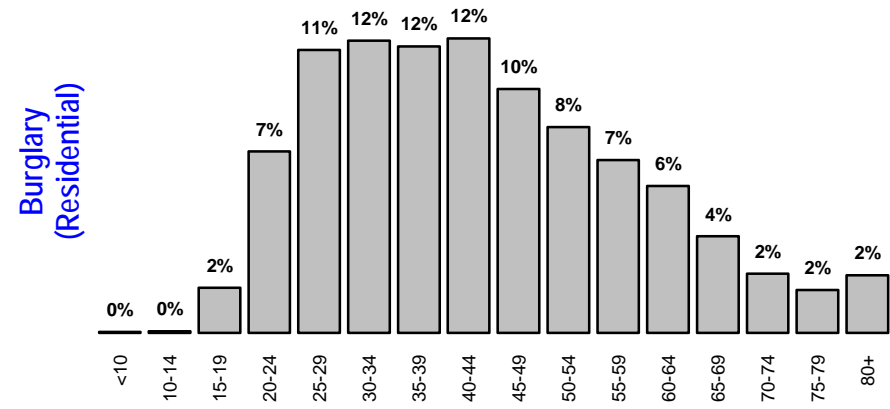
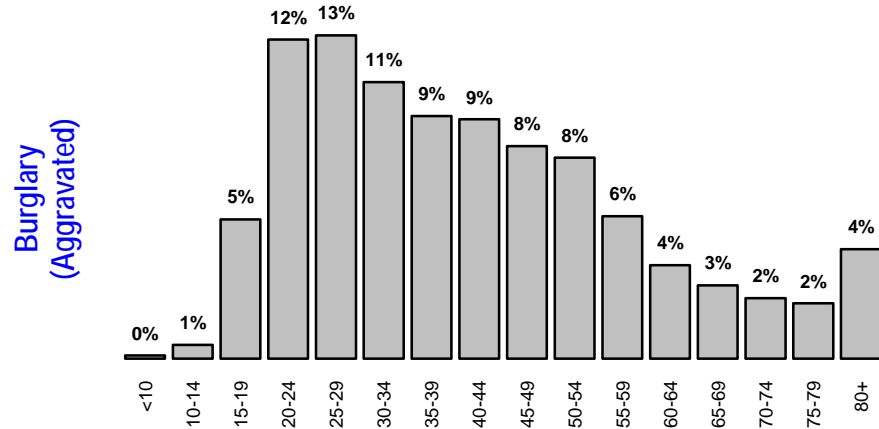
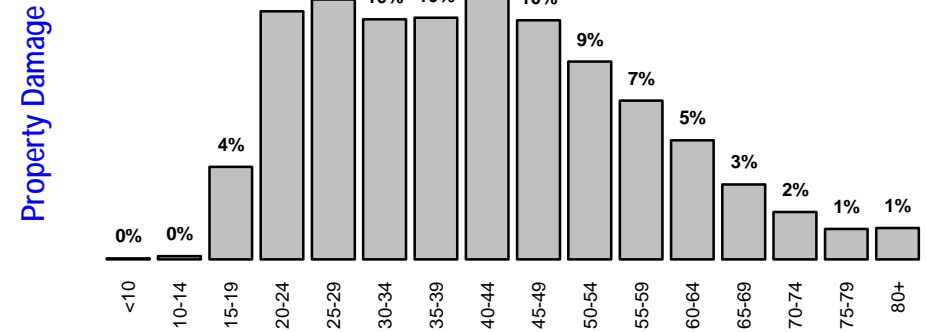
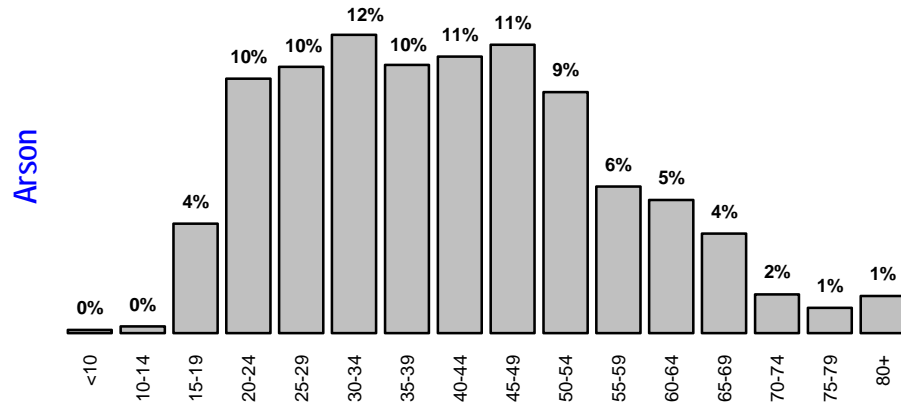
Figure 3.1.1: Crime Against The Person (continued)



Note: The above figures exclude persons with an unspecified date of birth. Due to rounding, percentages may not all add up to 100%.

# VICTIMS - AGE DISTRIBUTION, 2011/12

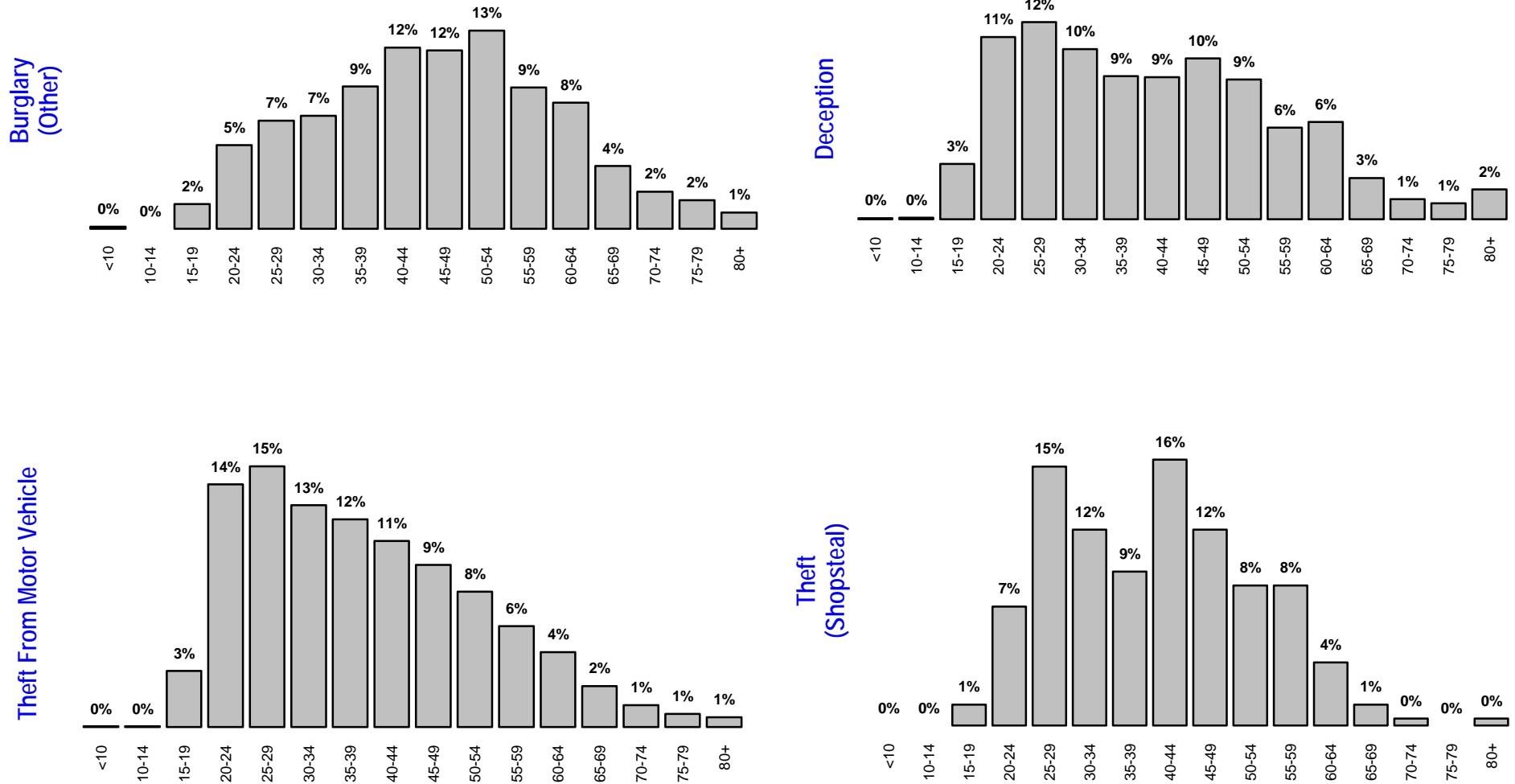
Figure 3.1.2: Crime Against Property



Note: The above figures exclude persons with an unspecified date of birth. Due to rounding, percentages may not all add up to 100%.

# VICTIMS - AGE DISTRIBUTION, 2011/12

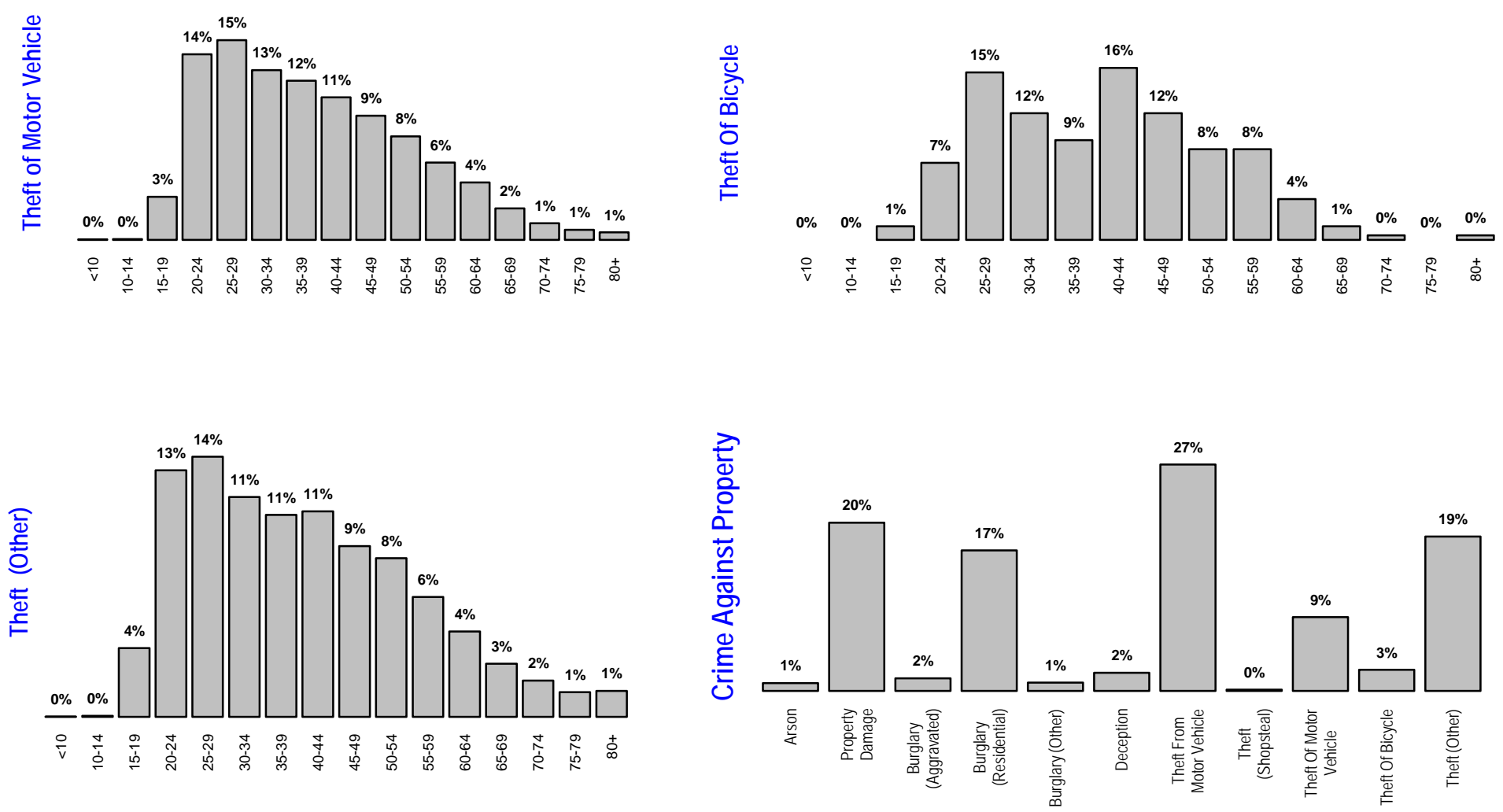
Figure 3.1.2: Crime Against Property (continued)



Note: The above figures exclude persons with an unspecified date of birth. Due to rounding, percentages may not all add up to 100%.

# VICTIMS - AGE DISTRIBUTION, 2011/12

Figure 3.1.2: Crime Against Property (continued)



Note: The above figures exclude persons with an unspecified date of birth. Due to rounding, percentages may not all add up to 100%.



# VICTIMS BY RACIAL APPEARANCE AND AGE GROUP, 2011/12

Table 3.3.1: Persons

	Total Persons	Age Group (years)															Un- specified	Total Under 18
		<10	10-14	15-19	20-24	25-29	30-34	35-39	40-44	45-49	50-54	55-59	60-64	65-69	70-74	75-79		
<b>Racial Appearance</b>																		
Aboriginal	1281	27	68	158	201	207	175	131	128	71	55	16	17	13	3	3	3	5
Asian	9490	47	122	502	1643	1699	1303	918	871	779	637	416	212	75	41	32	20	173
Caucasian	124794	1149	2460	8159	13807	13394	13014	13773	13939	11634	9603	7516	5913	3579	2124	1361	1579	1790
Other	11882	107	198	677	1956	2757	2055	1246	919	722	455	280	187	95	43	12	16	157
Unspecified	60653	782	1468	4165	8152	8094	6246	5506	5327	4647	3894	2954	2369	1452	971	724	886	3016
<b>TOTAL</b>	<b>208100</b>	<b>2112</b>	<b>4316</b>	<b>13661</b>	<b>25759</b>	<b>26151</b>	<b>22793</b>	<b>21574</b>	<b>21184</b>	<b>17853</b>	<b>14644</b>	<b>11182</b>	<b>8698</b>	<b>5214</b>	<b>3182</b>	<b>2132</b>	<b>2504</b>	<b>5141</b>

Please note that "Racial Appearance" is based on the subjective assessment of attending police and is recorded primarily for operational purposes only. Extreme care should be exercised in the interpretation of statistics on ethnicity as "Racial Appearance" is one limited indicator of ethnicity based on appearance only and does not necessarily mean that the persons attributed to a particular ethnic group are in fact of that origin. Similarly, statistics published elsewhere in this publication on Country of Birth provide another, but limited, indicator of a person's ethnic background.

# VICTIMS BY RACIAL APPEARANCE AND AGE GROUP, 2011/12

Table 3.3.2: Males

	Total Males	Age Group (years)															Un-specified	Total Under 18	
		<10	10-14	15-19	20-24	25-29	30-34	35-39	40-44	45-49	50-54	55-59	60-64	65-69	70-74	75-79			80+
<b>Racial Appearance</b>																			
Aboriginal	408	13	17	53	50	57	50	44	43	26	28	9	7	4	1	2	1	3	58
Asian	4808	27	42	236	793	853	665	452	432	422	366	223	129	39	23	16	8	82	145
Caucasian	68901	511	1102	3940	6954	7064	7145	7619	7825	6661	5744	4626	3749	2257	1319	760	710	915	3289
Other	7997	61	84	345	1280	2021	1437	820	595	487	326	200	137	61	27	6	7	103	291
Unspecified	31998	369	673	2033	4276	4472	3376	2830	2825	2458	2087	1640	1383	848	541	408	414	1365	1832
<b>TOTAL</b>	<b>114112</b>	<b>981</b>	<b>1918</b>	<b>6607</b>	<b>13353</b>	<b>14467</b>	<b>12673</b>	<b>11765</b>	<b>11720</b>	<b>10054</b>	<b>8551</b>	<b>6698</b>	<b>5405</b>	<b>3209</b>	<b>1911</b>	<b>1192</b>	<b>1140</b>	<b>2468</b>	<b>5615</b>

Please note that "Racial Appearance" is based on the subjective assessment of attending police and is recorded primarily for operational purposes only. Extreme care should be exercised in the interpretation of statistics on ethnicity as "Racial Appearance" is one limited indicator of ethnicity based on appearance only and does not necessarily mean that the persons attributed to a particular ethnic group are in fact of that origin. Similarly, statistics published elsewhere in this publication on Country of Birth provide another, but limited, indicator of a person's ethnic background.

Table 3.3.3: Females

	Total Females	Age Group (years)															Un-specified	Total Under 18	
		<10	10-14	15-19	20-24	25-29	30-34	35-39	40-44	45-49	50-54	55-59	60-64	65-69	70-74	75-79			80+
<b>Racial Appearance</b>																			
Aboriginal	873	14	51	105	151	150	125	87	85	45	27	7	10	9	2	1	2	2	123
Asian	4644	19	79	265	845	844	631	464	437	355	268	192	82	35	18	15	12	83	210
Caucasian	55741	635	1352	4208	6837	6326	5855	6147	6101	4958	3843	2880	2151	1315	803	599	866	865	3909
Other	3852	46	114	331	664	727	616	423	324	234	129	79	50	33	16	6	9	51	330
Unspecified	26629	407	783	2081	3767	3452	2752	2575	2364	2006	1658	1193	888	542	387	278	434	1062	2063
<b>TOTAL</b>	<b>91739</b>	<b>1121</b>	<b>2379</b>	<b>6990</b>	<b>12264</b>	<b>11499</b>	<b>9979</b>	<b>9696</b>	<b>9311</b>	<b>7598</b>	<b>5925</b>	<b>4351</b>	<b>3181</b>	<b>1934</b>	<b>1226</b>	<b>899</b>	<b>1323</b>	<b>2063</b>	<b>6635</b>

# VICTIMS AND FREQUENCY OF VICTIMISATION BY AGE GROUP AND SEX, 2011/12

Table 3.4


Times Victimised During 2011/12	No.	Total Persons		Age Group (years)															Un- specified	Total Under 18	
		No.	%	<10	10-14	15-19	20-24	25-29	30-34	35-39	40-44	45-49	50-54	55-59	60-64	65-69	70-74	75-79			80+
One	Male	88538	49.3	829	1444	5175	10563	11134	9841	8911	8641	7732	6623	5221	4219	2581	1582	963	955	2124	4427
	Female	68137	38.0	837	1573	5021	8834	8367	7160	6756	6731	5636	4745	3460	2575	1666	1044	793	1163	1776	4624
	Total*	158546	88.3	1673	3033	10248	19514	19650	17105	15769	15506	13539	11506	8784	6892	4310	2664	1791	2157	4405	9092
Two	Male	9025	5.0	55	138	524	1033	1195	986	992	1035	799	672	542	418	229	122	83	70	132	393
	Female	7229	4.0	81	188	609	998	949	807	851	778	606	429	322	213	103	78	39	60	118	539
	Total*	16389	9.1	136	328	1137	2042	2158	1807	1848	1821	1416	1108	875	637	334	202	125	131	284	938
Three	Male	1542	0.9	7	27	84	172	200	179	180	197	147	118	82	56	31	26	12	12	12	71
	Female	1544	0.9	19	45	122	241	210	207	208	172	136	69	47	27	12	6	3	8	12	124
	Total*	3112	1.7	27	72	207	414	413	389	388	370	284	190	132	83	43	33	15	20	32	196
Four	Male	370	0.2	1	11	21	37	49	44	49	47	41	20	18	11	6	2	6	2	5	21
	Female	481	0.3	8	25	40	81	73	66	64	50	32	15	12	5	5	1	3	0	1	58
	Total*	852	0.5	9	36	61	118	122	110	113	97	73	35	30	16	11	3	9	2	7	79
Five	Male	131	0.1	2	4	8	7	19	11	12	25	10	10	9	10	3	0	0	0	1	9
	Female	206	0.1	1	15	13	35	25	23	37	28	12	4	5	2	2	1	1	1	1	21
	Total*	339	0.2	3	19	21	42	44	34	49	53	23	14	14	12	6	1	1	1	2	30
> Five	Male	96	0.1	2	6	4	9	7	10	9	15	5	9	5	8	4	0	0	0	3	9
	Female	205	0.1	2	14	22	33	24	26	30	18	18	5	5	6	0	0	0	1	1	27
	Total*	303	0.2	4	20	26	42	31	36	39	33	23	15	10	14	4	0	0	1	5	36

\* Includes persons where sex is unspecified.

Note: The frequency is based on the number of times a person has reported during 2010/11 that they were a victim of crime. The first time a person reports that they are a victim of crime is used to obtain age and sex details.

# ALLEGED OFFENDERS

Table 4.1	Alleged Offenders Processed By Offence Category, Age Category And Sex, 2011/12.....	36
	Alleged Offenders Processed By Offence Category, Method Of Processing And Age Category, 2011/12	
Table 4.2.1	Persons .....	38
Table 4.2.2	Males .....	39
Table 4.2.3	Females .....	40
Figure 4.1	Alleged Offenders - Method Of Processing, 2011/12 .....	41
	Alleged Offenders Processed By Offence Category And Age Group, 2011/12	
Table 4.3.1	Persons .....	43
Table 4.3.2	Males .....	44
Table 4.3.3	Females .....	45
	Alleged Offenders Processed - Age Distribution, 2011/12	
Figure 4.2.1	Crime Against The Person .....	46
Figure 4.2.2	Crime Against Property .....	48
Figure 4.2.3	Drugs .....	52
Figure 4.2.4	Other Crime .....	53
Table 4.4	Alleged Offenders Processed By Offence Category And Appearance, 2011/12 .....	55
	Alleged Offenders Processed By Offence Category And Country Of Birth, 2011/12	
Table 4.5.1	Persons .....	56
Table 4.5.2	Males .....	58
Table 4.5.3	Females .....	60
Table 4.6	Alleged Offenders Processed By Offence Category And Duration To Arrest An Offender, 2011/12 .....	62
Table 4.7	Alleged Offenders Processed Per Incident, 2011/12 .....	63



# ALLEGED OFFENDERS PROCESSED BY OFFENCE CATEGORY, AGE CATEGORY AND SEX, 2011/12

Table 4.1

	Persons																	
	Juveniles						Adults <60 (years)						Adults 60+ (years)					
	Male		Female		Total*		Male		Female		Total*		Male		Female		Total*	
No.	% Change	No.	% Change	No.	% Change	No.	% Change	No.	% Change	No.	% Change	No.	% Change	No.	% Change	No.	% Change	
<b>Crime Against The Person</b>																		
Homicide	11	37.5	3	200.0	14	55.6	126	11.5	25	47.1	151	16.2	13	160.0	2	100.0	15	150.0
Rape	114	-5.8	4	300.0	118	-3.3	711	-4.4	18	200.0	731	-3.2	26	-38.1	0	n/a	26	-38.1
Sex (non-Rape)	412	1.0	24	26.3	437	2.3	2116	-2.1	80	25.0	2240	-0.2	258	55.4	0	n/a	260	52.9
Robbery	1045	3.9	129	-21.3	1174	0.3	1493	9.0	214	15.7	1707	9.8	0	n/a	0	n/a	0	n/a
Assault	3527	-6.1	1329	-0.8	4864	-4.6	22991	16.0	4666	16.8	27739	16.2	554	27.9	101	17.4	670	26.9
Abduction/Kidnap	28	-34.9	7	133.3	35	-23.9	528	28.5	46	39.4	576	29.4	8	60.0	0	n/a	8	60.0
<i>Sub-Total</i>	<i>5137</i>	<i>-3.8</i>	<i>1496</i>	<i>-2.1</i>	<i>6642</i>	<i>-3.3</i>	<i>27965</i>	<i>13.6</i>	<i>5049</i>	<i>17.4</i>	<i>33144</i>	<i>14.3</i>	<i>859</i>	<i>32.0</i>	<i>103</i>	<i>18.4</i>	<i>979</i>	<i>30.4</i>
<b>Crime Against Property</b>																		
Arson	315	14.1	55	-11.3	370	9.5	407	7.1	49	-14.0	457	4.6	6	0.0	2	n/a	8	33.3
Property Damage	3817	0.1	613	-7.4	4432	-1.1	8371	14.9	1341	17.3	9723	15.2	115	55.4	13	-35.0	132	38.9
Burglary (Aggravated)	175	2.3	25	-32.4	200	-3.8	1125	12.2	141	16.5	1269	12.9	7	16.7	1	n/a	8	33.3
Burglary (Residential)	944	-3.6	160	20.3	1104	-0.7	3315	2.3	459	-2.1	3775	1.7	30	200.0	2	-50.0	32	128.6
Burglary (Other)	1259	-11.0	163	-0.6	1424	-10.2	2807	-8.8	216	-6.9	3025	-8.6	3	-25.0	0	n/a	3	-25.0
Deception	342	29.5	125	64.5	467	37.4	6939	22.4	2671	14.1	9623	20.1	144	63.6	20	11.1	164	54.7
Handle Stolen Goods	571	16.1	115	23.7	687	17.4	4136	23.6	966	9.0	5106	20.6	37	5.7	5	0.0	42	2.4
Theft From Motor Vehicle	1826	1.3	136	-40.1	1962	-3.3	3445	-6.9	297	21.7	3742	-5.2	11	266.7	0	n/a	12	200.0
Theft (Shopsteal)	2222	-13.6	1950	-20.0	4182	-16.7	6336	-2.1	4976	-7.0	11339	-4.3	290	-1.7	349	-4.9	657	-2.4
Theft Of Motor Vehicle	1333	-5.3	200	-27.5	1534	-8.9	2508	13.0	305	33.2	2813	14.8	13	225.0	2	100.0	15	200.0
Theft Of Bicycle	138	-18.8	5	-68.8	143	-23.1	201	-17.6	23	76.9	224	-12.8	1	-50.0	0	n/a	1	-50.0
Theft (Other)	1161	-17.1	378	-8.9	1544	-15.0	6069	21.0	1793	-9.4	7873	12.4	95	-58.1	44	33.3	140	-47.0
<i>Sub-Total</i>	<i>14103</i>	<i>-4.5</i>	<i>3925</i>	<i>-14.6</i>	<i>18049</i>	<i>-6.9</i>	<i>45659</i>	<i>9.6</i>	<i>13237</i>	<i>1.3</i>	<i>58969</i>	<i>7.6</i>	<i>752</i>	<i>-0.3</i>	<i>438</i>	<i>-2.2</i>	<i>1214</i>	<i>-0.5</i>
<b>Drugs</b>																		
Drug (Cult., Manuf., Traff.)	61	-16.4	17	183.3	78	-1.3	3442	12.5	672	1.2	4125	10.4	53	-10.2	10	-28.6	63	-13.7
Drug (Possess, Use)	644	11.8	142	5.2	788	10.5	10483	27.8	2128	32.3	12637	28.6	39	-2.5	13	0.0	53	0.0
<i>Sub-Total</i>	<i>705</i>	<i>8.6</i>	<i>159</i>	<i>12.8</i>	<i>866</i>	<i>9.3</i>	<i>13925</i>	<i>23.7</i>	<i>2800</i>	<i>23.2</i>	<i>16762</i>	<i>23.6</i>	<i>92</i>	<i>-7.1</i>	<i>23</i>	<i>-14.8</i>	<i>116</i>	<i>-7.9</i>
<b>Other Crime</b>																		
Going Equipped To Steal	57	-6.6	5	66.7	62	-3.1	338	15.8	47	56.7	385	19.2	4	300.0	0	n/a	4	300.0
Justice Procedures	926	11.6	387	31.2	1313	16.6	14164	33.4	2983	32.3	17182	33.3	299	35.9	31	6.9	332	31.7
Regulated Public Order	250	-47.7	76	-50.6	326	-48.5	454	29.3	84	-7.7	544	23.1	27	-38.6	2	0.0	29	-37.0
Weapons / Explosives	648	0.6	64	-19.0	712	-1.7	6466	30.4	709	33.3	7193	30.7	179	37.7	3	-50.0	187	33.6
Harassment	91	49.2	28	-22.2	119	22.7	1486	17.8	245	20.7	1735	18.3	39	-17.0	3	-40.0	42	-19.2
Behaviour In Public	417	-13.1	143	25.4	561	-5.6	4941	-6.4	623	-3.4	5578	-6.2	61	-14.1	6	50.0	67	-14.1
Other	995	9.2	219	25.9	1217	12.0	2869	24.8	561	26.6	3438	25.1	77	11.6	16	60.0	94	19.0
<i>Sub-Total</i>	<i>3384</i>	<i>-2.3</i>	<i>922</i>	<i>7.8</i>	<i>4310</i>	<i>-0.3</i>	<i>30718</i>	<i>22.6</i>	<i>5252</i>	<i>25.1</i>	<i>36055</i>	<i>23.0</i>	<i>686</i>	<i>17.9</i>	<i>61</i>	<i>8.9</i>	<i>755</i>	<i>16.5</i>
<b>TOTAL</b>	<b>23329</b>	<b>-3.7</b>	<b>6502</b>	<b>-8.7</b>	<b>29867</b>	<b>10.6</b>	<b>118267</b>	<b>15.3</b>	<b>26338</b>	<b>10.5</b>	<b>144930</b>	<b>14.4</b>	<b>2389</b>	<b>14.5</b>	<b>625</b>	<b>1.1</b>	<b>3064</b>	<b>11.6</b>

\* Includes persons where sex is unspecified.

\*\* Includes persons where date of birth is unspecified.

# ALLEGED OFFENDERS PROCESSED BY OFFENCE CATEGORY, AGE CATEGORY AND SEX, 2011/12

Table 4.1 (continued)

<u>Male</u>		<u>Total Persons**</u>				<u>Total*</u>	
		<u>Female</u>					
No.	% Change	No.	% Change	No.	% Change	No.	% Change
152	20.6	30	57.9	182	25.5		
860	-5.5	22	214.3	884	-4.2		
2812	1.8	104	22.4	2967	3.3		
2567	8.0	343	-2.3	2910	6.7		
27219	12.8	6132	12.3	33463	12.8		
568	23.2	53	47.2	623	25.1		
<u>34178</u>	<u>11.1</u>	<u>6684</u>	<u>12.2</u>	<u>41029</u>	<u>11.4</u>		
738	11.1	107	-10.1	846	8.0		
12365	9.9	1979	8.0	14366	9.7		
1312	10.8	169	7.0	1484	10.6		
4294	1.2	622	2.5	4917	1.3		
4077	-9.6	384	-3.0	4465	-9.1		
7477	23.9	2827	15.4	10319	21.5		
4754	22.7	1088	10.1	5847	20.1		
5294	-4.2	448	-4.9	5743	-4.3		
8914	-5.0	7337	-10.7	16321	-7.6		
3871	6.0	509	0.4	4381	5.3		
341	-18.6	28	-3.4	369	-17.6		
7366	10.4	2226	-9.0	9612	5.2		
<u>60803</u>	<u>5.9</u>	<u>17724</u>	<u>-2.7</u>	<u>78670</u>	<u>3.8</u>		
3574	11.5	702	2.0	4287	9.7		
11207	26.7	2305	30.4	13544	27.4		
<u>14781</u>	<u>22.7</u>	<u>3007</u>	<u>22.4</u>	<u>17831</u>	<u>22.7</u>		
399	12.7	52	57.6	451	16.2		
15437	31.9	3414	31.8	18896	32.0		
738	-15.8	163	-34.8	934	-20.9		
7318	27.1	779	25.2	8122	27.0		
1620	17.8	278	13.0	1902	17.1		
5468	-7.1	782	1.3	6270	-6.3		
3954	20.0	801	26.1	4792	21.0		
<u>34934</u>	<u>19.4</u>	<u>6269</u>	<u>21.8</u>	<u>41367</u>	<u>19.7</u>		
<u>144696</u>	<u>11.8</u>	<u>33684</u>	<u>6.0</u>	<u>178897</u>	<u>10.6</u>		

# ALLEGED OFFENDERS PROCESSED BY OFFENCE CATEGORY, METHOD OF PROCESSING & AGE GROUP, 2011/12

Table 4.2.1: Persons

	Arrest			Caution			Summons			Other**			Total Persons Processed		
	Juveniles	Adults	Total*	Juveniles	Adults	Total*	Juveniles	Adults	Total*	Juveniles	Adults	Total*	Juveniles	Adults	Total*
<b>Crime Against The Person</b>															
Homicide	7	108	116	0	0	0	7	40	48	0	18	18	14	166	182
Rape	6	131	138	0	0	0	53	321	380	59	305	366	118	757	884
Sex (non-Rape)	46	647	696	23	0	23	241	1424	1687	127	429	561	437	2500	2967
Robbery	757	1244	2030	23	0	23	282	243	525	112	220	332	1174	1707	2910
Assault	1400	8294	9723	540	0	540	2320	14672	17095	604	5443	6105	4864	28409	33463
Abduction/Kidnap	17	354	372	0	0	0	15	161	176	3	69	75	35	584	623
<i>Sub-Total</i>	<i>2233</i>	<i>10778</i>	<i>13075</i>	<i>586</i>	<i>0</i>	<i>586</i>	<i>2918</i>	<i>16861</i>	<i>19911</i>	<i>905</i>	<i>6484</i>	<i>7457</i>	<i>6642</i>	<i>34123</i>	<i>41029</i>
<b>Crime Against Property</b>															
Arson	164	286	454	93	0	93	69	126	196	44	53	103	370	465	846
Property Damage	1280	3308	4597	826	0	826	1792	4776	6602	534	1770	2340	4432	9855	14366
Burglary (Aggravated)	133	887	1023	3	0	3	42	243	288	22	147	170	200	1277	1484
Burglary (Residential)	643	2900	3544	157	0	157	216	577	793	88	329	422	1104	3807	4917
Burglary (Other)	712	2305	3020	337	0	337	286	523	814	89	200	294	1424	3028	4465
Deception	191	5327	5534	34	0	34	227	4024	4296	15	436	455	467	9787	10319
Handle Stolen Goods	305	3360	3670	58	0	58	279	1560	1846	45	228	273	687	5148	5847
Theft From Motor Vehicle	1161	2710	3880	162	0	162	479	795	1280	160	249	421	1962	3754	5743
Theft (Shopsteal)	688	4671	5371	2161	340	2530	1148	3026	4204	185	3958	4215	4182	11996	16321
Theft Of Motor Vehicle	852	1838	2696	121	0	121	430	708	1147	131	282	417	1534	2828	4381
Theft Of Bicycle	58	125	183	30	0	30	44	80	125	11	20	31	143	225	369
Theft (Other)	469	3958	4454	407	0	407	538	3289	3844	130	766	907	1544	8013	9612
<i>Sub-Total</i>	<i>6656</i>	<i>31675</i>	<i>38426</i>	<i>4389</i>	<i>340</i>	<i>4758</i>	<i>5550</i>	<i>19727</i>	<i>25435</i>	<i>1454</i>	<i>8438</i>	<i>10048</i>	<i>18049</i>	<i>60183</i>	<i>78670</i>
<b>Drugs</b>															
Drug (Cult., Manuf., Traff.)	41	3316	3374	11	0	11	20	709	732	6	163	170	78	4188	4287
Drug (Possess, Use)	178	5867	6057	431	3662	4128	157	2851	3026	22	310	333	788	12690	13544
<i>Sub-Total</i>	<i>219</i>	<i>9183</i>	<i>9431</i>	<i>442</i>	<i>3662</i>	<i>4139</i>	<i>177</i>	<i>3560</i>	<i>3758</i>	<i>28</i>	<i>473</i>	<i>503</i>	<i>866</i>	<i>16878</i>	<i>17831</i>
<b>Other Crime</b>															
Going Equipped To Steal	23	250	273	2	0	2	32	122	154	5	17	22	62	389	451
Justice Procedures	435	6237	6687	59	0	59	766	10144	10957	53	1133	1193	1313	17514	18896
Regulated Public Order	40	135	176	144	0	144	126	393	547	16	45	67	326	573	934
Weapons / Explosives	215	3343	3560	156	0	156	258	2834	3108	83	1203	1298	712	7380	8122
Harassment	38	762	802	32	0	32	35	845	884	14	170	184	119	1777	1902
Behaviour In Public	99	543	643	74	0	74	237	1133	1377	151	3969	4176	561	5645	6270
Other	251	1039	1294	364	0	364	523	2111	2663	79	382	471	1217	3532	4792
<i>Sub-Total</i>	<i>1101</i>	<i>12309</i>	<i>13435</i>	<i>831</i>	<i>0</i>	<i>831</i>	<i>1977</i>	<i>17582</i>	<i>19690</i>	<i>401</i>	<i>6919</i>	<i>7411</i>	<i>4310</i>	<i>36810</i>	<i>41367</i>
<b>TOTAL</b>	<b>10209</b>	<b>63945</b>	<b>74367</b>	<b>6248</b>	<b>4002</b>	<b>10314</b>	<b>10622</b>	<b>57730</b>	<b>68794</b>	<b>2788</b>	<b>22314</b>	<b>25419</b>	<b>29867</b>	<b>147994</b>	<b>178897</b>

\* Includes persons where date of birth is unspecified.

\*\* Includes the following: complaint withdrawn; alleged offender is underage, insane or deceased; or warrant issued. This also includes penalty notices and offender warnings, which were introduced on 1 July 2008.

Note: The above table includes offenders processed for offences reported prior to 2010/11 and where the age of the alleged offender is unknown.

# ALLEGED OFFENDERS PROCESSED BY OFFENCE CATEGORY, METHOD OF PROCESSING & AGE GROUP, 2011/12

Table 4.2.2: Males

	Arrest			Caution			Summons			Other**			Total Persons Processed		
	Juveniles	Adults	Total*	Juveniles	Adults	Total*	Juveniles	Adults	Total*	Juveniles	Adults	Total*	Juveniles	Adults	Total*
<b>Crime Against The Person</b>															
Homicide	6	94	101	0	0	0	5	32	38	0	13	13	11	139	152
Rape	6	129	136	0	0	0	50	309	365	58	299	359	114	737	860
Sex (non-Rape)	43	623	666	22	0	22	228	1341	1590	119	410	534	412	2374	2812
Robbery	688	1109	1826	22	0	22	235	207	442	100	177	277	1045	1493	2567
Assault	1109	7295	8430	357	0	357	1615	11965	13663	446	4285	4769	3527	23545	27219
Abduction/Kidnap	14	337	352	0	0	0	11	140	151	3	59	65	28	536	568
<i>Sub-Total</i>	<i>1866</i>	<i>9587</i>	<i>11511</i>	<i>401</i>	<i>0</i>	<i>401</i>	<i>2144</i>	<i>13994</i>	<i>16249</i>	<i>726</i>	<i>5243</i>	<i>6017</i>	<i>5137</i>	<i>28824</i>	<i>34178</i>
<b>Crime Against Property</b>															
Arson	141	264	409	77	0	77	61	103	165	36	46	87	315	413	738
Property Damage	1124	2980	4112	711	0	711	1514	4031	5568	468	1474	1973	3817	8486	12365
Burglary (Aggravated)	121	799	922	3	0	3	31	205	239	20	128	148	175	1132	1312
Burglary (Residential)	570	2593	3164	137	0	137	167	478	645	70	273	347	944	3345	4294
Burglary (Other)	653	2151	2805	284	0	284	241	481	725	81	178	263	1259	2810	4077
Deception	141	4014	4166	26	0	26	166	2762	2965	9	307	320	342	7083	7477
Handle Stolen Goods	260	2802	3066	43	0	43	234	1195	1435	34	176	210	571	4173	4754
Theft From Motor Vehicle	1096	2538	3642	152	0	152	449	722	1175	129	196	325	1826	3456	5294
Theft (Shopsteal)	487	3084	3583	1038	137	1189	613	1596	2227	84	1808	1914	2222	6626	8914
Theft Of Motor Vehicle	773	1689	2468	84	0	84	361	609	978	115	223	341	1333	2521	3871
Theft Of Bicycle	57	119	176	28	0	28	42	71	114	11	12	23	138	202	341
Theft (Other)	386	3216	3626	285	0	285	397	2389	2796	93	559	659	1161	6164	7366
<i>Sub-Total</i>	<i>5809</i>	<i>26249</i>	<i>32139</i>	<i>2868</i>	<i>137</i>	<i>3019</i>	<i>4276</i>	<i>14642</i>	<i>19032</i>	<i>1150</i>	<i>5380</i>	<i>6610</i>	<i>14103</i>	<i>46411</i>	<i>60803</i>
<b>Drugs</b>															
Drug (Cult., Manuf., Traff.)	27	2803	2845	11	0	11	18	565	585	5	127	133	61	3495	3574
Drug (Possess, Use)	150	4940	5095	344	3009	3375	131	2340	2484	19	233	253	644	10522	11207
<i>Sub-Total</i>	<i>177</i>	<i>7743</i>	<i>7940</i>	<i>355</i>	<i>3009</i>	<i>3386</i>	<i>149</i>	<i>2905</i>	<i>3069</i>	<i>24</i>	<i>360</i>	<i>386</i>	<i>705</i>	<i>14017</i>	<i>14781</i>
<b>Other Crime</b>															
Going Equipped To Steal	20	223	243	1	0	1	31	102	133	5	17	22	57	342	399
Justice Procedures	342	5359	5713	31	0	31	520	8201	8751	33	903	942	926	14463	15437
Regulated Public Order	35	125	161	103	0	103	102	317	422	10	39	52	250	481	738
Weapons / Explosives	201	3077	3280	144	0	144	232	2539	2784	71	1029	1110	648	6645	7318
Harassment	36	685	723	25	0	25	20	695	717	10	145	155	91	1525	1620
Behaviour In Public	76	456	533	57	0	57	158	924	1084	126	3622	3794	417	5002	5468
Other	222	887	1113	287	0	287	426	1736	2168	60	323	386	995	2946	3954
<i>Sub-Total</i>	<i>932</i>	<i>10812</i>	<i>11766</i>	<i>648</i>	<i>0</i>	<i>648</i>	<i>1489</i>	<i>14514</i>	<i>16059</i>	<i>315</i>	<i>6078</i>	<i>6461</i>	<i>3384</i>	<i>31404</i>	<i>34934</i>
<b>TOTAL</b>	<b>8784</b>	<b>54391</b>	<b>63356</b>	<b>4272</b>	<b>3146</b>	<b>7454</b>	<b>8058</b>	<b>46055</b>	<b>54409</b>	<b>2215</b>	<b>17061</b>	<b>19474</b>	<b>23329</b>	<b>120656</b>	<b>144696</b>

\* Includes persons where date of birth is unspecified.

\*\* Includes the following: complaint withdrawn; alleged offender is underage, insane or deceased; or warrant issued. This also includes penalty notices and offender warnings, which were introduced on 1 July 2008.

Note: The above table includes offenders processed for offences reported prior to 2010/11 and where the age of the alleged offender is unknown.



# ALLEGED OFFENDERS PROCESSED BY OFFENCE CATEGORY, METHOD OF PROCESSING & AGE GROUP, 2011/12

Table 4.2.3: Females

	Arrest			Caution			Summons			Other**			Total Persons Processed		
	Juveniles	Adults	Total*	Juveniles	Adults	Total*	Juveniles	Adults	Total*	Juveniles	Adults	Total*	Juveniles	Adults	Total*
<b>Crime Against The Person</b>															
Homicide	1	14	15	0	0	0	2	8	10	0	5	5	3	27	30
Rape	0	1	1	0	0	0	3	11	14	1	6	7	4	18	22
Sex (non-Rape)	3	16	19	1	0	1	13	50	63	7	14	21	24	80	104
Robbery	69	135	204	1	0	1	47	36	83	12	43	55	129	214	343
Assault	289	981	1273	181	0	181	701	2645	3361	158	1141	1317	1329	4767	6132
Abduction/Kidnap	3	15	18	0	0	0	4	21	25	0	10	10	7	46	53
<i>Sub-Total</i>	<i>365</i>	<i>1162</i>	<i>1530</i>	<i>183</i>	<i>0</i>	<i>183</i>	<i>770</i>	<i>2771</i>	<i>3556</i>	<i>178</i>	<i>1219</i>	<i>1415</i>	<i>1496</i>	<i>5152</i>	<i>6684</i>
<b>Crime Against Property</b>															
Arson	23	21	44	16	0	16	8	23	31	8	7	16	55	51	107
Property Damage	155	325	481	114	0	114	278	735	1022	66	294	362	613	1354	1979
Burglary (Aggravated)	12	86	99	0	0	0	11	37	48	2	19	22	25	142	169
Burglary (Residential)	73	307	380	20	0	20	49	98	147	18	56	75	160	461	622
Burglary (Other)	59	153	214	52	0	52	44	41	87	8	22	31	163	216	384
Deception	50	1311	1366	8	0	8	61	1251	1318	6	129	135	125	2691	2827
Handle Stolen Goods	45	555	601	15	0	15	44	364	409	11	52	63	115	971	1088
Theft From Motor Vehicle	65	172	238	10	0	10	30	72	104	31	53	96	136	297	448
Theft (Shopsteal)	201	1587	1788	1113	191	1316	535	1428	1972	101	2119	2261	1950	5325	7337
Theft Of Motor Vehicle	79	149	228	37	0	37	68	99	168	16	59	76	200	307	509
Theft Of Bicycle	1	6	7	2	0	2	2	9	11	0	8	8	5	23	28
Theft (Other)	83	738	824	121	0	121	138	894	1036	36	205	245	378	1837	2226
<i>Sub-Total</i>	<i>846</i>	<i>5410</i>	<i>6270</i>	<i>1508</i>	<i>191</i>	<i>1711</i>	<i>1268</i>	<i>5051</i>	<i>6353</i>	<i>303</i>	<i>3023</i>	<i>3390</i>	<i>3925</i>	<i>13675</i>	<i>17724</i>
<b>Drugs</b>															
Drug (Cult., Manuf., Traff.)	14	503	519	0	0	0	2	143	146	1	36	37	17	682	702
Drug (Possess, Use)	28	917	952	85	641	737	26	507	537	3	76	79	142	2141	2305
<i>Sub-Total</i>	<i>42</i>	<i>1420</i>	<i>1471</i>	<i>85</i>	<i>641</i>	<i>737</i>	<i>28</i>	<i>650</i>	<i>683</i>	<i>4</i>	<i>112</i>	<i>116</i>	<i>159</i>	<i>2823</i>	<i>3007</i>
<b>Other Crime</b>															
Going Equipped To Steal	3	27	30	1	0	1	1	20	21	0	0	0	5	47	52
Justice Procedures	93	872	968	28	0	28	246	1918	2174	20	224	244	387	3014	3414
Regulated Public Order	5	10	15	41	0	41	24	71	95	6	5	12	76	86	163
Weapons / Explosives	14	257	271	12	0	12	26	284	312	12	171	184	64	712	779
Harassment	2	76	78	7	0	7	15	147	164	4	25	29	28	248	278
Behaviour In Public	23	86	109	17	0	17	78	208	291	25	335	365	143	629	782
Other	29	151	180	74	0	74	97	368	468	19	58	79	219	577	801
<i>Sub-Total</i>	<i>169</i>	<i>1479</i>	<i>1651</i>	<i>180</i>	<i>0</i>	<i>180</i>	<i>487</i>	<i>3016</i>	<i>3525</i>	<i>86</i>	<i>818</i>	<i>913</i>	<i>922</i>	<i>5313</i>	<i>6269</i>
<b>TOTAL</b>	<b>1422</b>	<b>9471</b>	<b>10922</b>	<b>1956</b>	<b>832</b>	<b>2811</b>	<b>2553</b>	<b>11488</b>	<b>14117</b>	<b>571</b>	<b>5172</b>	<b>5834</b>	<b>6502</b>	<b>26963</b>	<b>33684</b>

\* Includes persons where date of birth is unspecified.

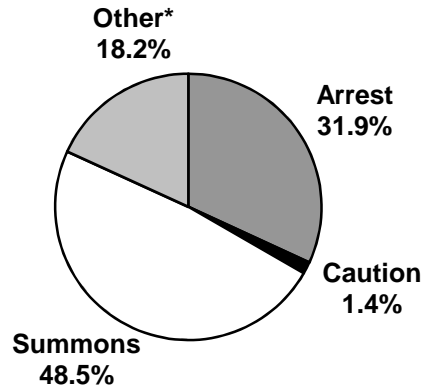
\*\* Includes the following: complaint withdrawn; alleged offender is underage, insane or deceased; or warrant issued. This also includes penalty notices and offender warnings, which were introduced on 1 July 2008

Note: The above table includes offenders processed for offences reported prior to 2010/11 and where the age of the alleged offender is unknown.

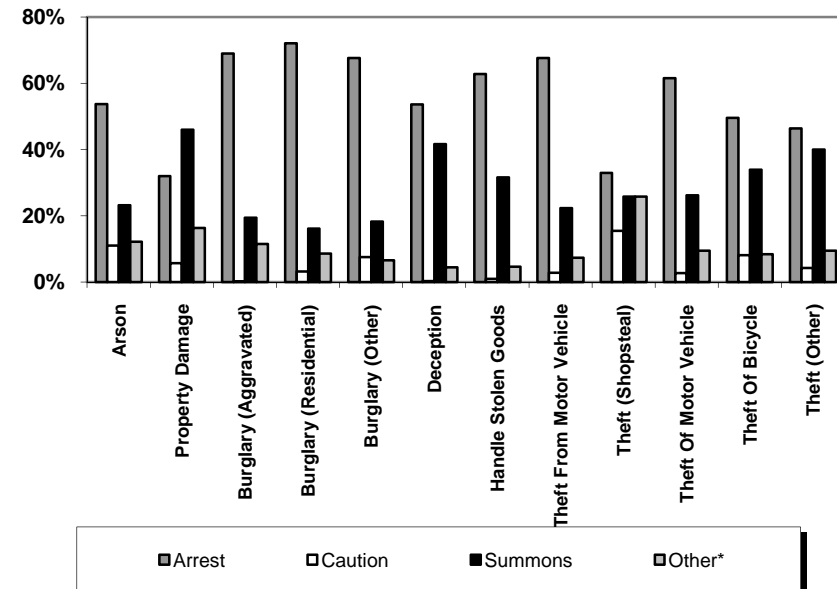
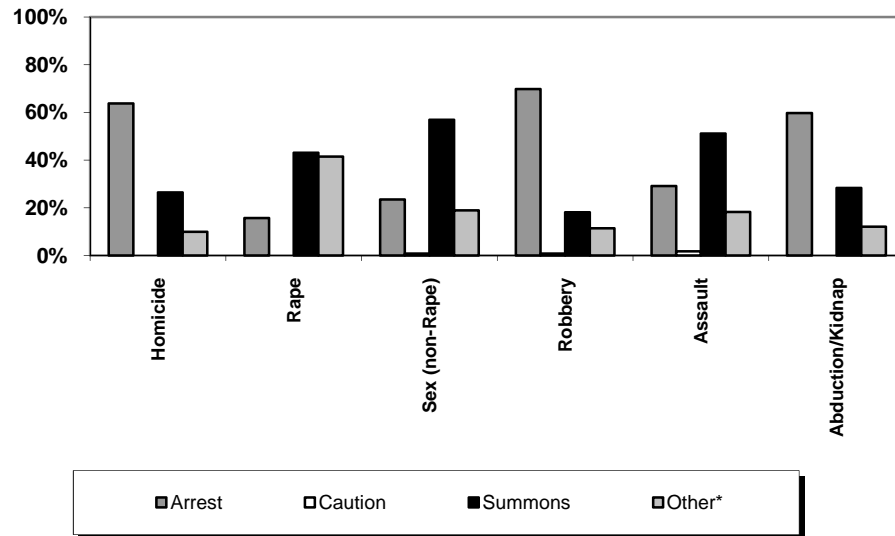
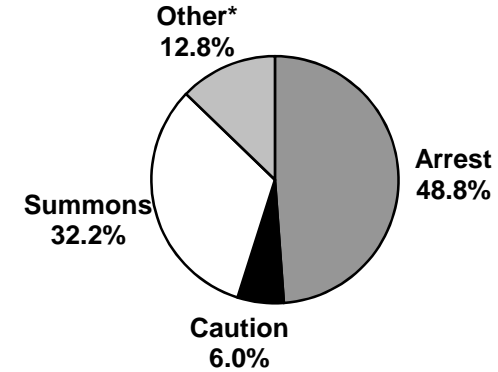
# ALLEGED OFFENDERS - METHOD OF PROCESSING, 2011/12

Figure 4.1

## Crime Against The Person



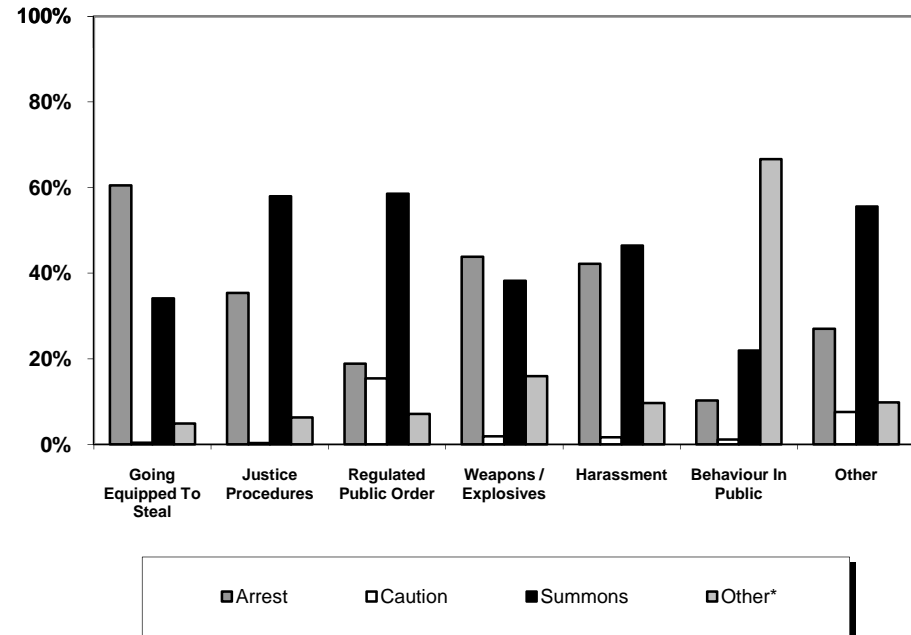
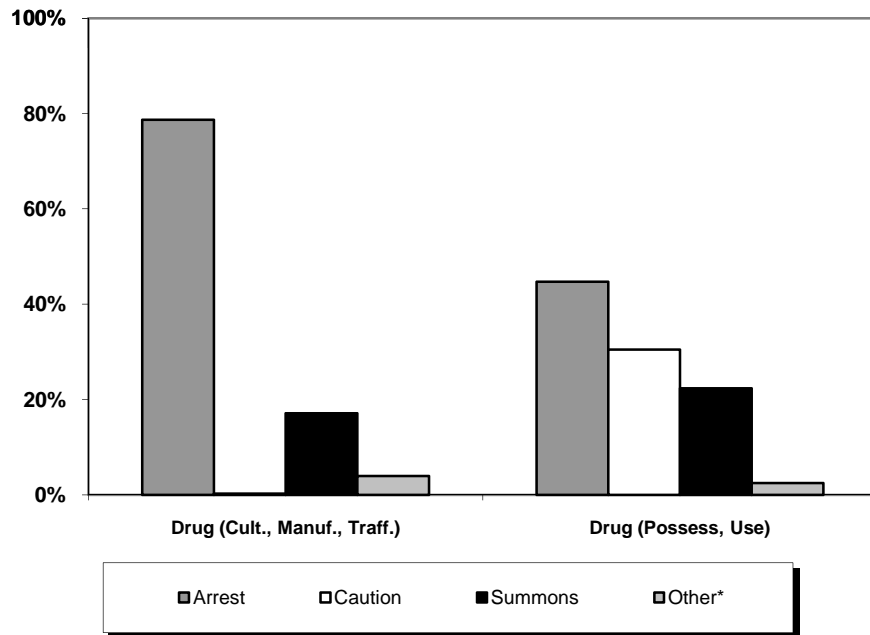
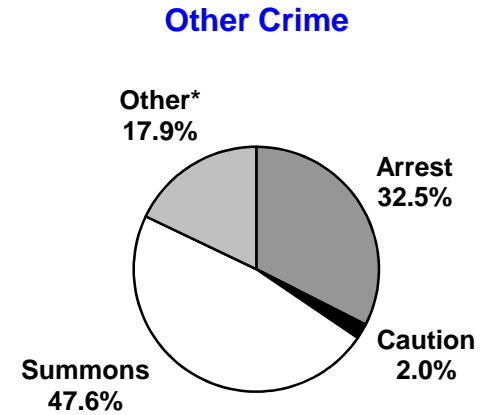
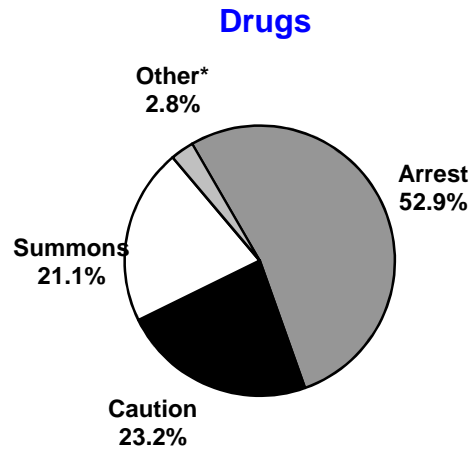
## Crime Against Property



\* Includes the following: complaint withdrawn; alleged offender is underage, insane or deceased; or warrant issued. This also includes penalty notices and offender warnings, which were introduced on 1 July 2008

# ALLEGED OFFENDERS - METHOD OF PROCESSING, 2011/12

Figure 4.1 (continued)



\* Includes the following: complaint withdrawn; alleged offender is underage, insane or deceased; or warrant issued. This also includes penalty notices and offender warnings, which were introduced on 1 July 2008

# ALLEGED OFFENDERS PROCESSED BY OFFENCE CATEGORY AND AGE GROUP, 2011/12

Table 4.3.1: Persons

	Total Persons	Age Group (years)															Un- specified	Total Under 18	
		<10	10-14	15-19	20-24	25-29	30-34	35-39	40-44	45-49	50-54	55-59	60-64	65-69	70-74	75-79			80+
<b>Crime Against The Person</b>																			
Homicide	182	0	4	14	45	28	26	13	15	8	5	7	7	4	3	1	0	2	14
Rape	884	1	34	142	147	136	107	90	74	50	45	23	12	9	2	3	0	9	118
Sex (non-Rape)	2967	6	199	423	306	281	352	324	278	219	159	130	98	86	33	24	19	30	437
Robbery	2910	0	271	1456	457	256	192	99	87	49	12	2	0	0	0	0	0	29	1174
Assault	33463	7	1383	6524	5722	4491	3977	3712	3200	1974	1077	536	337	170	95	42	26	190	4864
Abduction/Kidnap	623	0	6	106	151	102	78	75	54	22	7	10	4	3	1	0	0	4	35
<i>Sub-Total</i>	<i>41029</i>	<i>14</i>	<i>1897</i>	<i>8665</i>	<i>6828</i>	<i>5294</i>	<i>4732</i>	<i>4313</i>	<i>3708</i>	<i>2322</i>	<i>1305</i>	<i>708</i>	<i>458</i>	<i>272</i>	<i>134</i>	<i>70</i>	<i>45</i>	<i>264</i>	<i>6642</i>
<b>Crime Against Property</b>																			
Arson	846	3	181	282	100	77	63	42	19	43	11	6	5	2	0	0	1	11	370
Property Damage	14366	0	1506	4683	2422	1623	1250	1051	800	448	244	128	69	36	15	4	8	79	4432
Burglary (Aggravated)	1484	0	41	335	292	197	206	153	149	68	16	12	5	2	1	0	0	7	200
Burglary (Residential)	4917	5	435	1105	716	726	729	561	335	159	81	27	23	4	3	2	0	6	1104
Burglary (Other)	4465	2	547	1326	707	443	497	463	293	112	37	22	2	0	1	0	0	13	1424
Deception	10319	1	69	1139	2037	2102	1762	1247	859	434	225	215	121	26	6	7	4	65	467
Handle Stolen Goods	5847	0	163	974	1194	1015	932	660	455	222	112	66	31	8	2	0	1	12	687
Theft From Motor Vehicle	5743	0	515	2286	911	637	649	356	190	119	26	15	10	2	0	0	0	27	1962
Theft (Shopsteal)	16321	3	1576	3751	2233	1994	1933	1474	1097	679	468	313	252	142	111	87	65	143	4182
Theft Of Motor Vehicle	4381	5	415	1673	748	522	393	323	181	54	22	11	13	2	0	0	0	19	1534
Theft Of Bicycle	369	0	60	117	31	42	37	46	26	7	1	0	1	0	0	0	0	1	143
Theft (Other)	9612	2	553	1782	1848	1380	1354	1002	631	439	266	160	78	27	22	10	3	55	1544
<i>Sub-Total</i>	<i>78670</i>	<i>21</i>	<i>6061</i>	<i>19453</i>	<i>13239</i>	<i>10758</i>	<i>9805</i>	<i>7378</i>	<i>5035</i>	<i>2784</i>	<i>1509</i>	<i>975</i>	<i>610</i>	<i>251</i>	<i>161</i>	<i>110</i>	<i>82</i>	<i>438</i>	<i>18049</i>
<b>Drugs</b>																			
Drug (Cult., Manuf., Traff.)	4287	0	8	293	908	731	633	552	506	295	179	98	44	14	2	3	0	21	78
Drug (Possess, Use)	13544	1	107	1881	3431	2525	2035	1510	968	585	283	99	34	14	1	1	3	66	788
<i>Sub-Total</i>	<i>17831</i>	<i>1</i>	<i>115</i>	<i>2174</i>	<i>4339</i>	<i>3256</i>	<i>2668</i>	<i>2062</i>	<i>1474</i>	<i>880</i>	<i>462</i>	<i>197</i>	<i>78</i>	<i>28</i>	<i>3</i>	<i>4</i>	<i>3</i>	<i>87</i>	<i>866</i>
<b>Other Crime</b>																			
Going Equipped To Steal	451	0	15	85	61	76	97	49	36	19	7	2	2	1	1	0	0	0	62
Justice Procedures	18896	1	321	2368	3329	2880	2793	2544	2085	1208	664	302	174	97	37	13	11	69	1313
Regulated Public Order	934	1	77	285	81	97	59	72	88	41	43	26	13	9	3	3	1	35	326
Weapons / Explosives	8122	0	177	1247	1745	1336	1114	863	640	413	247	123	84	43	43	7	10	30	712
Harassment	1902	0	36	195	255	263	248	265	244	201	94	53	20	16	1	2	3	6	119
Behaviour In Public	6270	0	119	1266	1693	1098	673	460	392	230	124	84	27	19	13	5	3	64	561
Other	4792	1	422	1213	747	558	503	419	336	224	135	97	50	27	9	4	4	43	1217
<i>Sub-Total</i>	<i>41367</i>	<i>3</i>	<i>1167</i>	<i>6659</i>	<i>7911</i>	<i>6308</i>	<i>5487</i>	<i>4672</i>	<i>3821</i>	<i>2336</i>	<i>1314</i>	<i>687</i>	<i>370</i>	<i>212</i>	<i>107</i>	<i>34</i>	<i>32</i>	<i>247</i>	<i>4310</i>
<b>TOTAL</b>	<b>178897</b>	<b>39</b>	<b>9240</b>	<b>36951</b>	<b>32317</b>	<b>25616</b>	<b>22692</b>	<b>18425</b>	<b>14038</b>	<b>8322</b>	<b>4590</b>	<b>2567</b>	<b>1516</b>	<b>763</b>	<b>405</b>	<b>218</b>	<b>162</b>	<b>1036</b>	<b>29867</b>

Note: The above table includes alleged offenders processed for offences reported prior to 2010/11 and where the age of the alleged offender is unspecified. This also includes penalty notices and offender warnings, which were introduced on 1 July 2008

# ALLEGED OFFENDERS PROCESSED BY OFFENCE CATEGORY AND AGE GROUP, 2011/12

Table 4.3.2: Males

	Total Males	Age Group (years)																Un-specified	Total Under 18
		<10	10-14	15-19	20-24	25-29	30-34	35-39	40-44	45-49	50-54	55-59	60-64	65-69	70-74	75-79	80+		
<b>Crime Against The Person</b>																			
Homicide	152	0	4	11	36	25	23	10	11	8	2	7	6	3	3	1	0	2	11
Rape	860	1	34	136	144	132	104	85	72	49	45	23	12	9	2	3	0	9	114
Sex (non-Rape)	2812	6	184	409	298	249	333	295	267	209	152	126	96	86	33	24	19	26	412
Robbery	2567	0	235	1306	394	227	169	87	68	43	7	2	0	0	0	0	0	29	1045
Assault	27219	6	901	5217	4822	3772	3262	3012	2611	1575	889	451	268	137	87	40	22	147	3527
Abduction/Kidnap	568	0	5	95	135	100	72	73	43	19	5	9	4	3	1	0	0	4	28
<i>Sub-Total</i>	<i>34178</i>	<i>13</i>	<i>1363</i>	<i>7174</i>	<i>5829</i>	<i>4505</i>	<i>3963</i>	<i>3562</i>	<i>3072</i>	<i>1903</i>	<i>1100</i>	<i>618</i>	<i>386</i>	<i>238</i>	<i>126</i>	<i>68</i>	<i>41</i>	<i>217</i>	<i>5137</i>
<b>Crime Against Property</b>																			
Arson	738	2	156	250	93	70	52	32	14	39	10	4	4	2	0	0	0	10	315
Property Damage	12365	0	1267	4175	2126	1396	1053	892	647	352	183	97	60	34	12	3	6	62	3817
Burglary (Aggravated)	1312	0	36	303	269	177	184	128	126	54	12	11	4	2	1	0	0	5	175
Burglary (Residential)	4294	4	361	992	636	638	622	473	297	135	77	24	22	4	3	1	0	5	944
Burglary (Other)	4077	1	459	1222	653	397	450	439	283	109	34	19	2	0	1	0	0	8	1259
Deception	7477	1	45	843	1512	1460	1298	785	647	334	168	188	114	17	5	6	2	52	342
Handle Stolen Goods	4754	0	133	817	972	827	759	520	357	178	87	57	28	7	2	0	0	10	571
Theft From Motor Vehicle	5294	0	473	2162	863	568	568	322	173	106	22	14	10	1	0	0	0	12	1826
Theft (Shopsteal)	8914	2	835	2074	1217	1216	1156	886	531	349	170	122	104	58	49	42	37	66	2222
Theft Of Motor Vehicle	3871	3	353	1510	656	447	347	286	161	48	21	9	13	0	0	0	0	17	1333
Theft Of Bicycle	341	0	57	111	26	37	35	42	24	6	1	0	1	0	0	0	0	1	138
Theft (Other)	7366	1	414	1373	1461	1102	1048	744	465	351	165	106	59	18	13	5	0	41	1161
<i>Sub-Total</i>	<i>60803</i>	<i>14</i>	<i>4589</i>	<i>15832</i>	<i>10484</i>	<i>8335</i>	<i>7572</i>	<i>5549</i>	<i>3725</i>	<i>2061</i>	<i>950</i>	<i>651</i>	<i>421</i>	<i>143</i>	<i>86</i>	<i>57</i>	<i>45</i>	<i>289</i>	<i>14103</i>
<b>Drugs</b>																			
Drug (Cult., Manuf., Traff.)	3574	0	7	249	763	624	535	465	419	219	144	78	38	10	2	3	0	18	61
Drug (Possess, Use)	11207	1	91	1589	2854	2041	1700	1240	814	484	232	81	25	10	1	0	3	41	644
<i>Sub-Total</i>	<i>14781</i>	<i>1</i>	<i>98</i>	<i>1838</i>	<i>3617</i>	<i>2665</i>	<i>2235</i>	<i>1705</i>	<i>1233</i>	<i>703</i>	<i>376</i>	<i>159</i>	<i>63</i>	<i>20</i>	<i>3</i>	<i>3</i>	<i>3</i>	<i>59</i>	<i>705</i>
<b>Other Crime</b>																			
Going Equipped To Steal	399	0	13	79	55	61	84	47	31	17	6	2	2	1	1	0	0	0	57
Justice Procedures	15437	0	212	1871	2722	2398	2296	2090	1744	975	546	236	156	89	37	8	9	48	926
Regulated Public Order	738	1	58	226	64	78	44	56	75	35	43	24	13	8	2	3	1	7	250
Weapons / Explosives	7318	0	163	1131	1599	1192	1020	757	549	365	220	118	81	38	43	7	10	25	648
Harassment	1620	0	27	162	228	231	217	211	210	165	83	43	18	15	1	2	3	4	91
Behaviour In Public	5468	0	73	1099	1554	988	582	387	312	185	105	73	23	18	13	5	2	49	417
Other	3954	1	342	1024	619	473	413	345	274	175	116	82	41	21	9	3	3	13	995
<i>Sub-Total</i>	<i>34934</i>	<i>2</i>	<i>888</i>	<i>5592</i>	<i>6841</i>	<i>5421</i>	<i>4656</i>	<i>3893</i>	<i>3195</i>	<i>1917</i>	<i>1119</i>	<i>578</i>	<i>334</i>	<i>190</i>	<i>106</i>	<i>28</i>	<i>28</i>	<i>146</i>	<i>3384</i>
<b>TOTAL</b>	<b>144696</b>	<b>30</b>	<b>6938</b>	<b>30436</b>	<b>26771</b>	<b>20926</b>	<b>18426</b>	<b>14709</b>	<b>11225</b>	<b>6584</b>	<b>3545</b>	<b>2006</b>	<b>1204</b>	<b>591</b>	<b>321</b>	<b>156</b>	<b>117</b>	<b>711</b>	<b>23329</b>

Note: The above table includes alleged offenders processed for offences reported prior to 2010/11 and where the age of the alleged offender is unspecified. This also includes penalty notices and offender warnings, which were introduced on 1 July 2008.

# ALLEGED OFFENDERS PROCESSED BY OFFENCE CATEGORY AND AGE GROUP, 2011/12

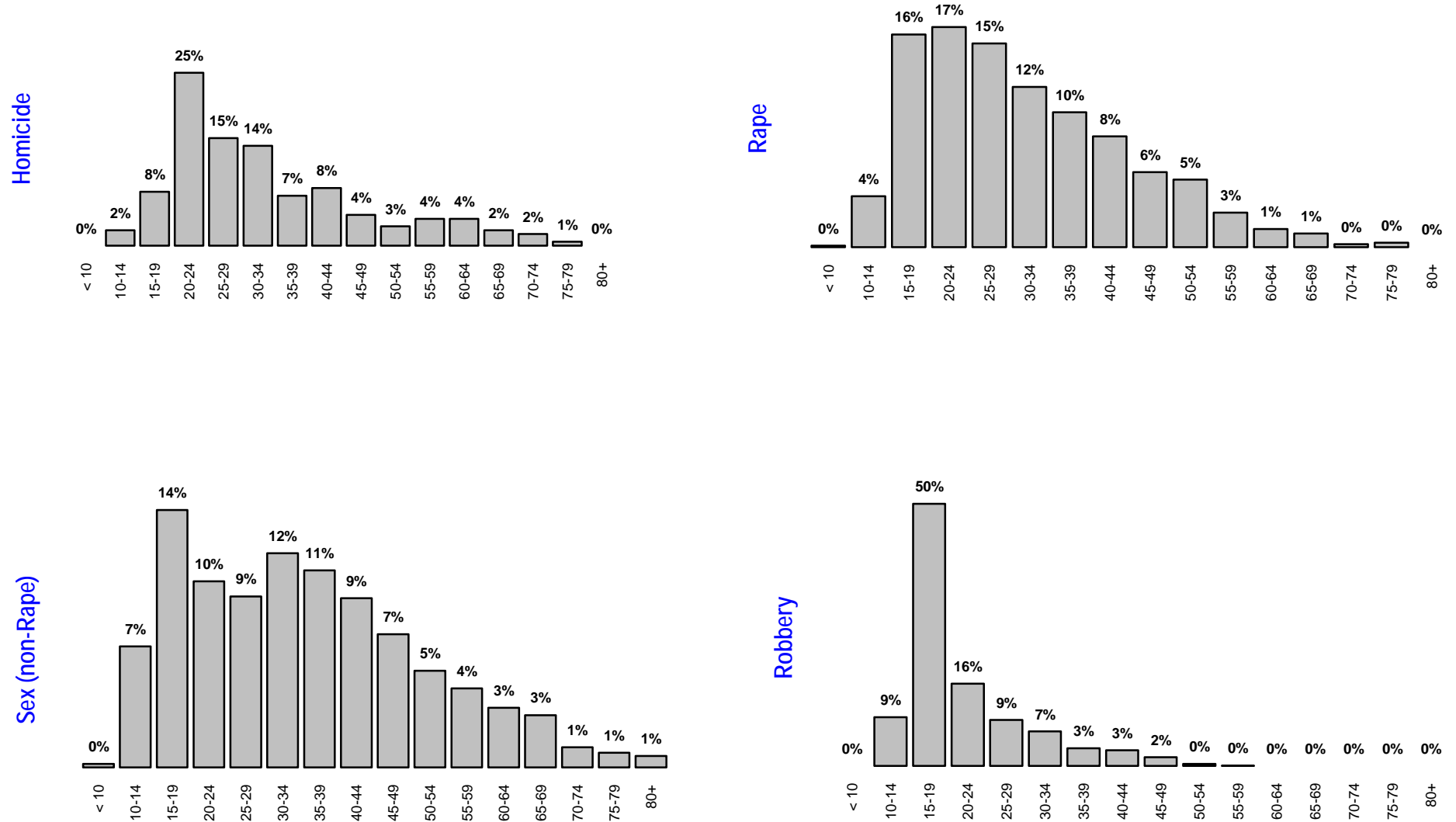
Table 4.3.3: Females

	Total Females	Age Group (years)																Un-specified	Total Under 18
		<10	10-14	15-19	20-24	25-29	30-34	35-39	40-44	45-49	50-54	55-59	60-64	65-69	70-74	75-79	80+		
<b>Crime Against The Person</b>																			
Homicide	30	0	0	3	9	3	3	3	4	0	3	0	1	1	0	0	0	0	3
Rape	22	0	0	6	3	4	2	5	2	0	0	0	0	0	0	0	0	0	4
Sex (non-Rape)	104	0	15	13	8	22	11	19	8	4	1	3	0	0	0	0	0	0	24
Robbery	343	0	36	150	63	29	23	12	19	6	5	0	0	0	0	0	0	0	129
Assault	6132	1	482	1295	889	710	707	690	579	383	178	81	59	29	8	2	3	36	1329
Abduction/Kidnap	53	0	1	11	16	2	6	1	11	3	1	1	0	0	0	0	0	0	7
<i>Sub-Total</i>	<i>6684</i>	<i>1</i>	<i>534</i>	<i>1478</i>	<i>988</i>	<i>770</i>	<i>752</i>	<i>730</i>	<i>623</i>	<i>396</i>	<i>188</i>	<i>85</i>	<i>60</i>	<i>30</i>	<i>8</i>	<i>2</i>	<i>3</i>	<i>36</i>	<i>1496</i>
<b>Crime Against Property</b>																			
Arson	107	1	25	32	7	7	11	10	5	3	1	2	1	0	0	0	1	1	55
Property Damage	1979	0	239	506	295	226	195	158	152	94	59	30	8	2	3	0	0	12	613
Burglary (Aggravated)	169	0	5	32	23	20	21	25	23	13	3	1	1	0	0	0	0	2	25
Burglary (Residential)	622	1	74	113	80	88	107	88	38	23	4	3	1	0	0	1	0	1	160
Burglary (Other)	384	1	87	103	54	45	47	24	10	3	2	3	0	0	0	0	0	5	163
Deception	2827	0	24	296	525	636	464	459	212	97	56	27	7	9	1	1	2	11	125
Handle Stolen Goods	1088	0	30	156	221	188	173	140	98	43	24	8	3	1	0	0	1	2	115
Theft From Motor Vehicle	448	0	42	124	48	69	81	34	17	13	4	1	0	0	0	0	0	15	136
Theft (Shopsteal)	7337	1	737	1669	1012	773	775	586	565	325	294	189	142	81	58	42	26	62	1950
Theft Of Motor Vehicle	509	2	62	162	92	75	46	37	20	6	1	2	0	2	0	0	0	2	200
Theft Of Bicycle	28	0	3	6	5	5	2	4	2	1	0	0	0	0	0	0	0	0	5
Theft (Other)	2226	1	138	405	386	277	306	258	166	85	98	51	19	9	8	5	3	11	378
<i>Sub-Total</i>	<i>17724</i>	<i>7</i>	<i>1466</i>	<i>3604</i>	<i>2748</i>	<i>2409</i>	<i>2228</i>	<i>1823</i>	<i>1308</i>	<i>706</i>	<i>546</i>	<i>317</i>	<i>182</i>	<i>104</i>	<i>70</i>	<i>49</i>	<i>33</i>	<i>124</i>	<i>3925</i>
<b>Drugs</b>																			
Drug (Cult., Manuf., Traff.)	702	0	1	44	141	107	98	86	86	72	34	20	6	4	0	0	0	3	17
Drug (Possess, Use)	2305	0	16	289	561	480	334	268	154	100	50	18	8	4	0	1	0	22	142
<i>Sub-Total</i>	<i>3007</i>	<i>0</i>	<i>17</i>	<i>333</i>	<i>702</i>	<i>587</i>	<i>432</i>	<i>354</i>	<i>240</i>	<i>172</i>	<i>84</i>	<i>38</i>	<i>14</i>	<i>8</i>	<i>0</i>	<i>1</i>	<i>0</i>	<i>25</i>	<i>159</i>
<b>Other Crime</b>																			
Going Equipped To Steal	52	0	2	6	6	15	13	2	5	2	1	0	0	0	0	0	0	0	5
Justice Procedures	3414	1	109	496	602	480	491	445	334	231	117	64	18	8	0	3	2	13	387
Regulated Public Order	163	0	19	59	16	18	15	15	11	5	0	2	0	1	1	0	0	1	76
Weapons / Explosives	779	0	14	115	139	142	94	106	87	46	26	4	1	2	0	0	0	3	64
Harassment	278	0	9	33	27	31	30	53	34	36	10	10	2	1	0	0	0	2	28
Behaviour In Public	782	0	46	166	134	108	90	73	76	45	17	11	4	1	0	0	1	10	143
Other	801	0	79	187	125	85	90	74	62	48	17	13	8	6	0	1	1	5	219
<i>Sub-Total</i>	<i>6269</i>	<i>1</i>	<i>278</i>	<i>1062</i>	<i>1049</i>	<i>879</i>	<i>823</i>	<i>768</i>	<i>609</i>	<i>413</i>	<i>188</i>	<i>104</i>	<i>33</i>	<i>19</i>	<i>1</i>	<i>4</i>	<i>4</i>	<i>34</i>	<i>922</i>
<b>TOTAL</b>	<b>33684</b>	<b>9</b>	<b>2295</b>	<b>6477</b>	<b>5487</b>	<b>4645</b>	<b>4235</b>	<b>3675</b>	<b>2780</b>	<b>1687</b>	<b>1006</b>	<b>544</b>	<b>289</b>	<b>161</b>	<b>79</b>	<b>56</b>	<b>40</b>	<b>219</b>	<b>6502</b>

Note: The above table includes alleged offenders processed for offences reported prior to 2010/11 and where the age of the alleged offender is unspecified. This also includes penalty notices and offender warnings, which were introduced on 1 July 2008.

# ALLEGED OFFENDERS PROCESSED - AGE DISTRIBUTION, 2011/12

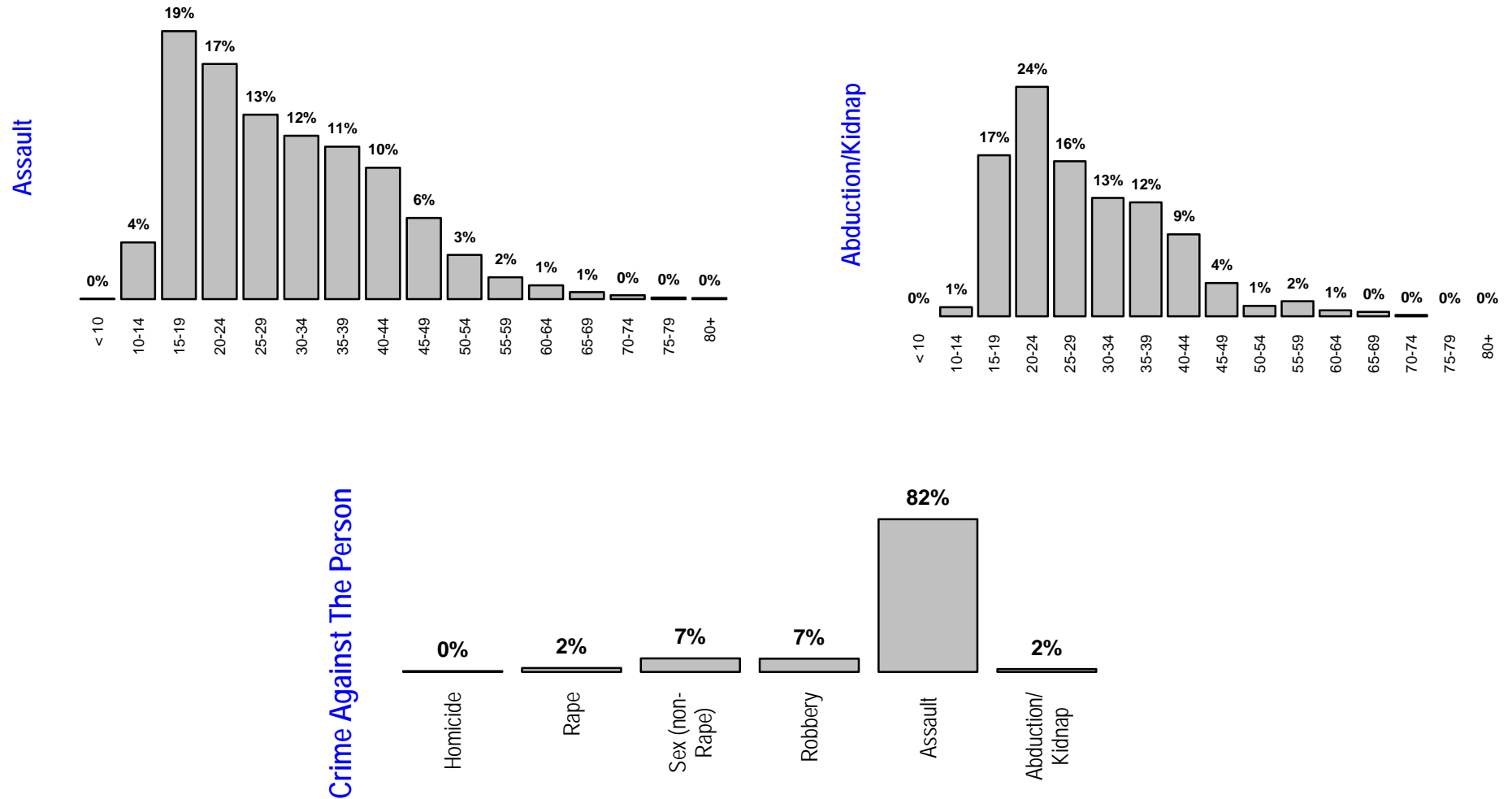
Figure 4.2.1: Crime Against The Person



Note: The above figures exclude persons with an unspecified date of birth. Due to rounding, percentages may not all add up to 100%.

# ALLEGED OFFENDERS PROCESSED - AGE DISTRIBUTION, 2011/12

Figure 4.2.1: Crime Against The Person (continued)

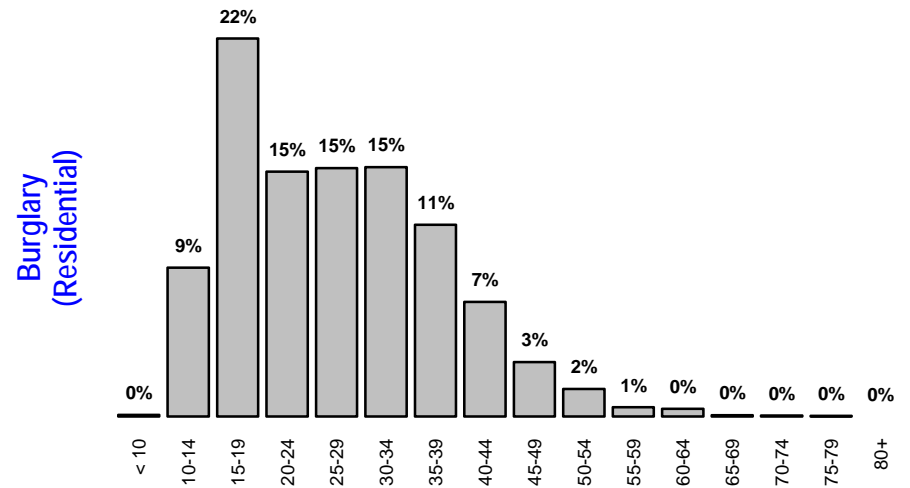
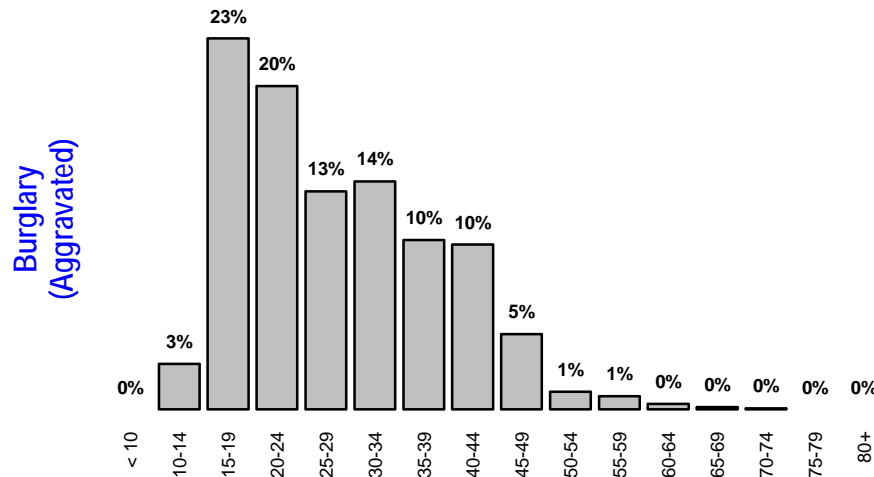
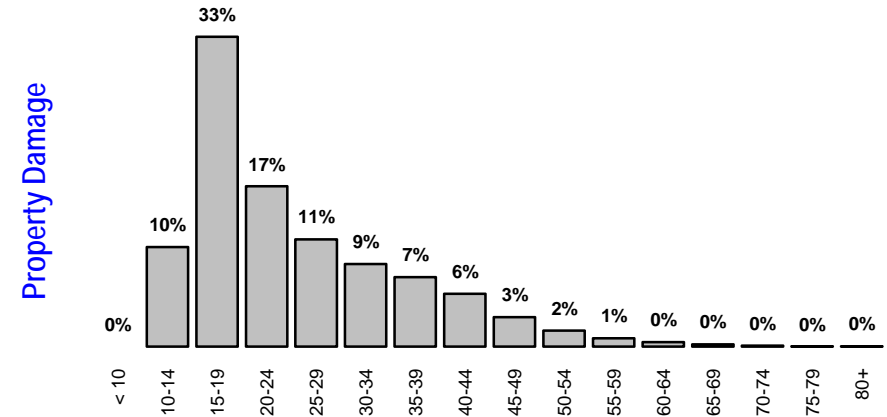
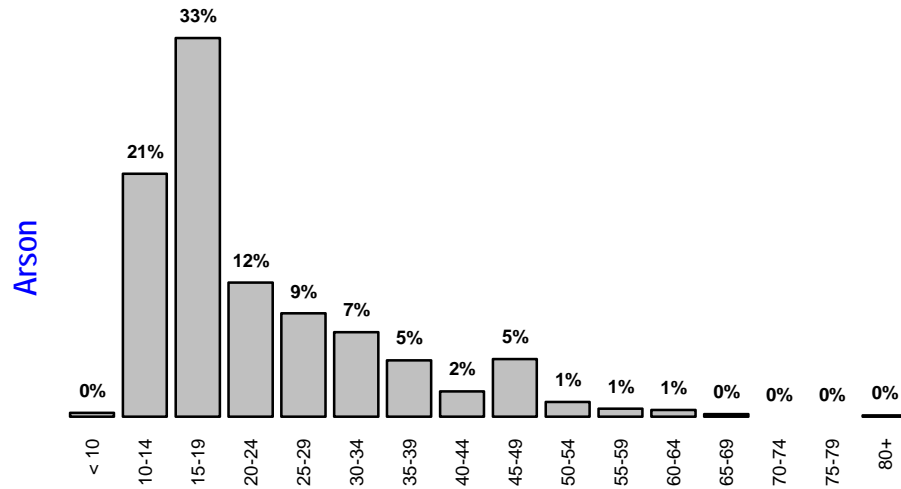


Note: The above figures exclude persons with an unspecified date of birth. Due to rounding, percentages may not all add up to 100%.



# ALLEGED OFFENDERS PROCESSED - AGE DISTRIBUTION, 2011/12

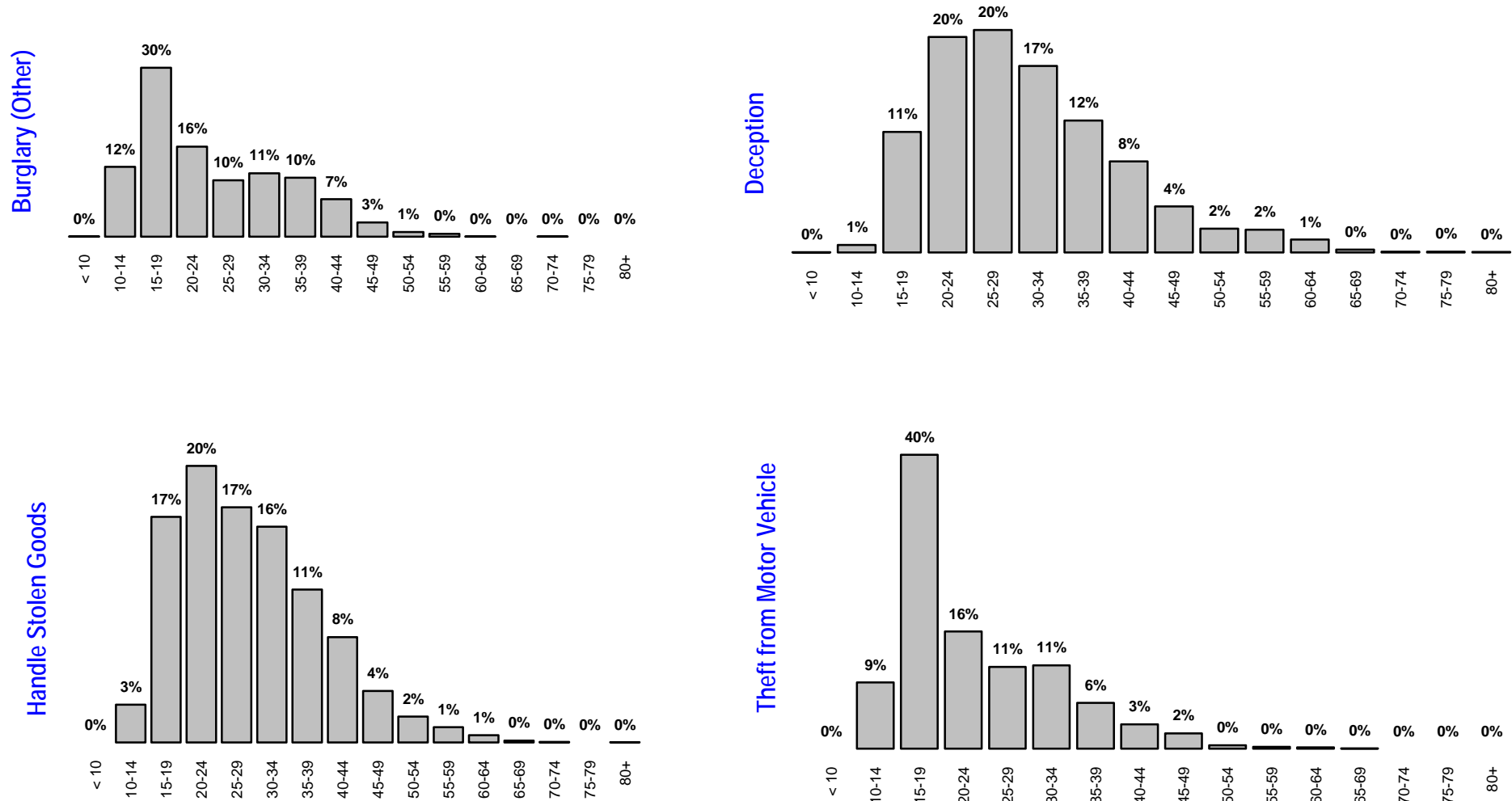
Figure 4.2.2: Crime Against Property



Note: The above figures exclude persons with an unspecified date of birth. Due to rounding, percentages may not all add up to 100%.

# ALLEGED OFFENDERS PROCESSED - AGE DISTRIBUTION, 2011/12

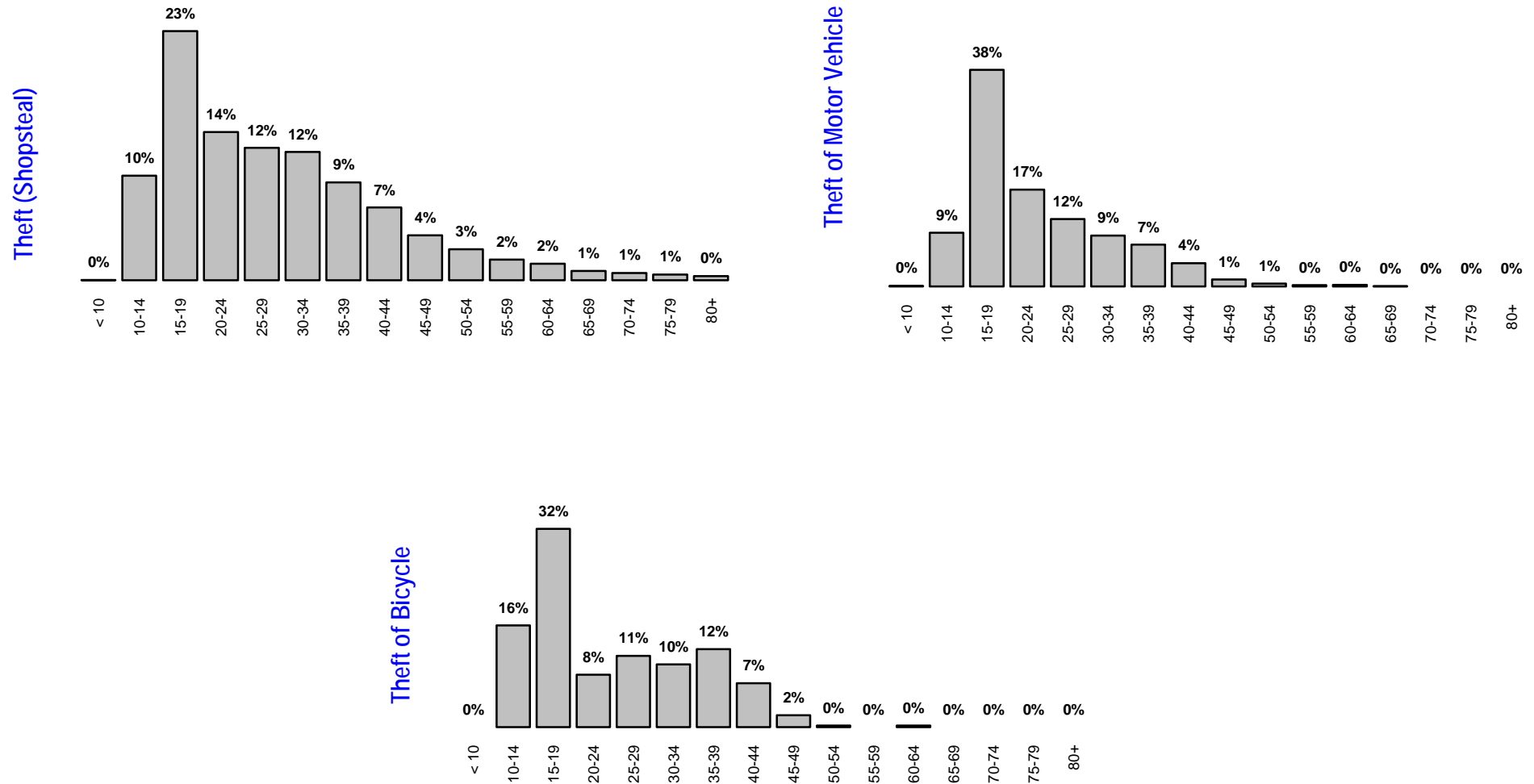
Figure 4.2.2: Crime Against Property (continued)



Note: The above figures exclude persons with an unspecified date of birth. Due to rounding, percentages may not all add up to 100%.

# ALLEGED OFFENDERS PROCESSED - AGE DISTRIBUTION, 2011/12

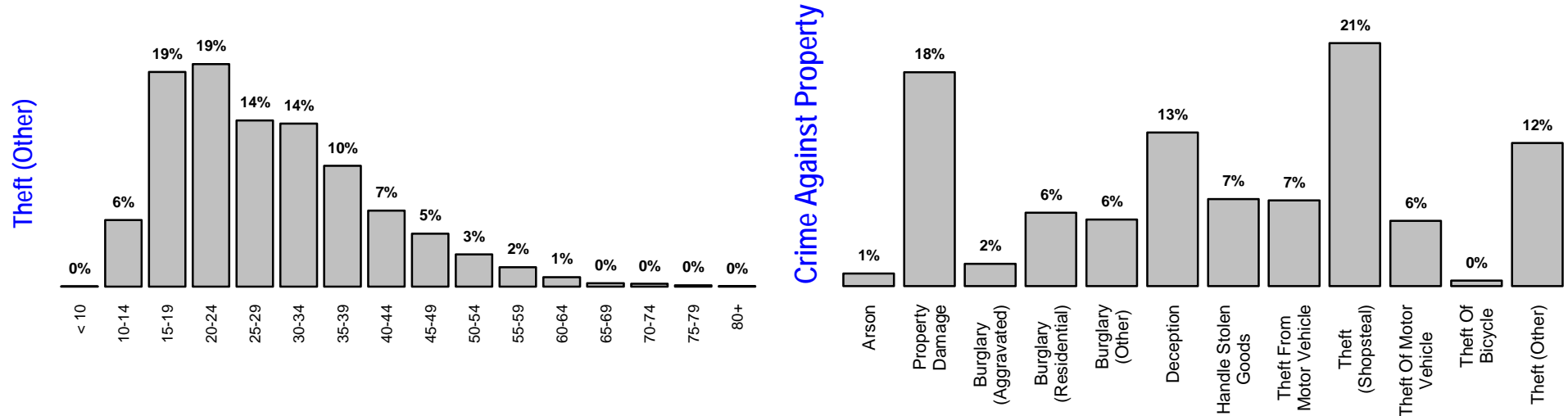
Figure 4.2.2: Crime Against Property (continued)



Note: The above figures exclude persons with an unspecified date of birth. Due to rounding, percentages may not all add up to 100%.

# ALLEGED OFFENDERS PROCESSED - AGE DISTRIBUTION, 2011/12

Figure 4.2.2: Crime Against Property (continued)

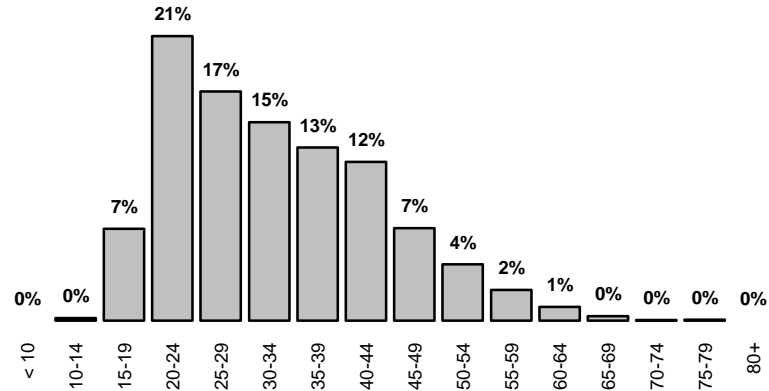


Note: The above figures exclude persons with an unspecified date of birth. Due to rounding, percentages may not all add up to 100%.

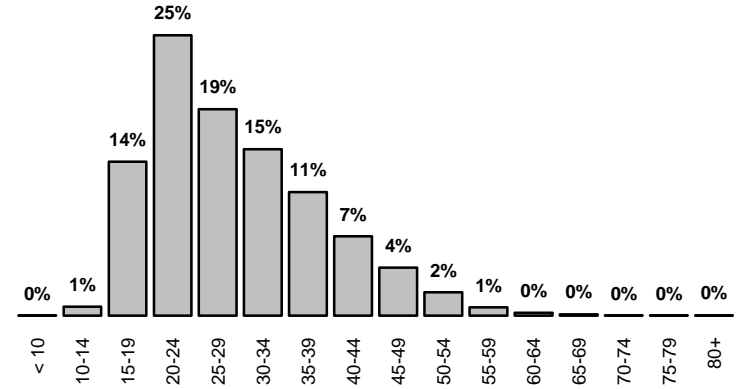
# ALLEGED OFFENDERS PROCESSED - AGE DISTRIBUTION, 2011/12

Figure 4.2.3: Drugs

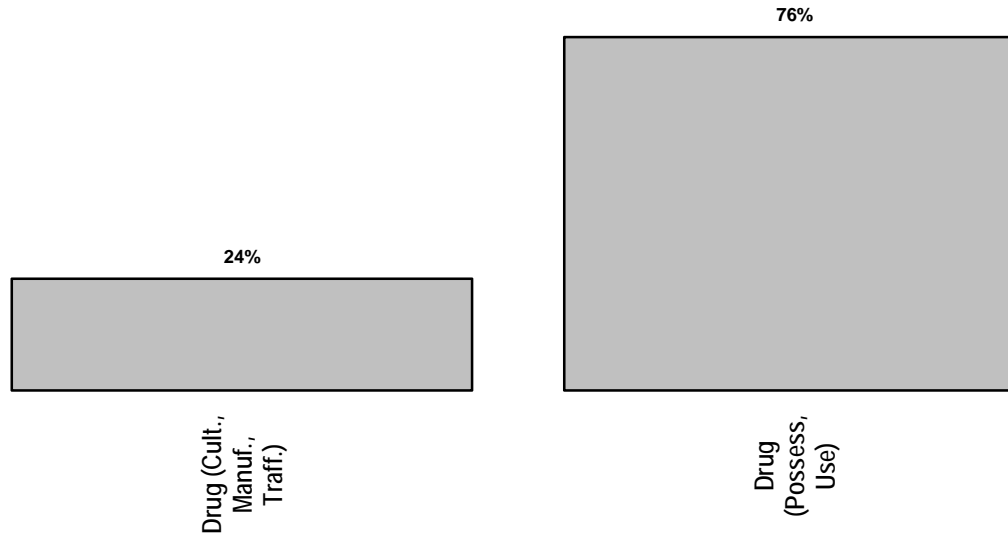
Drugs (Cult., Manuf., Traff.)



Drugs (Possess, Use)



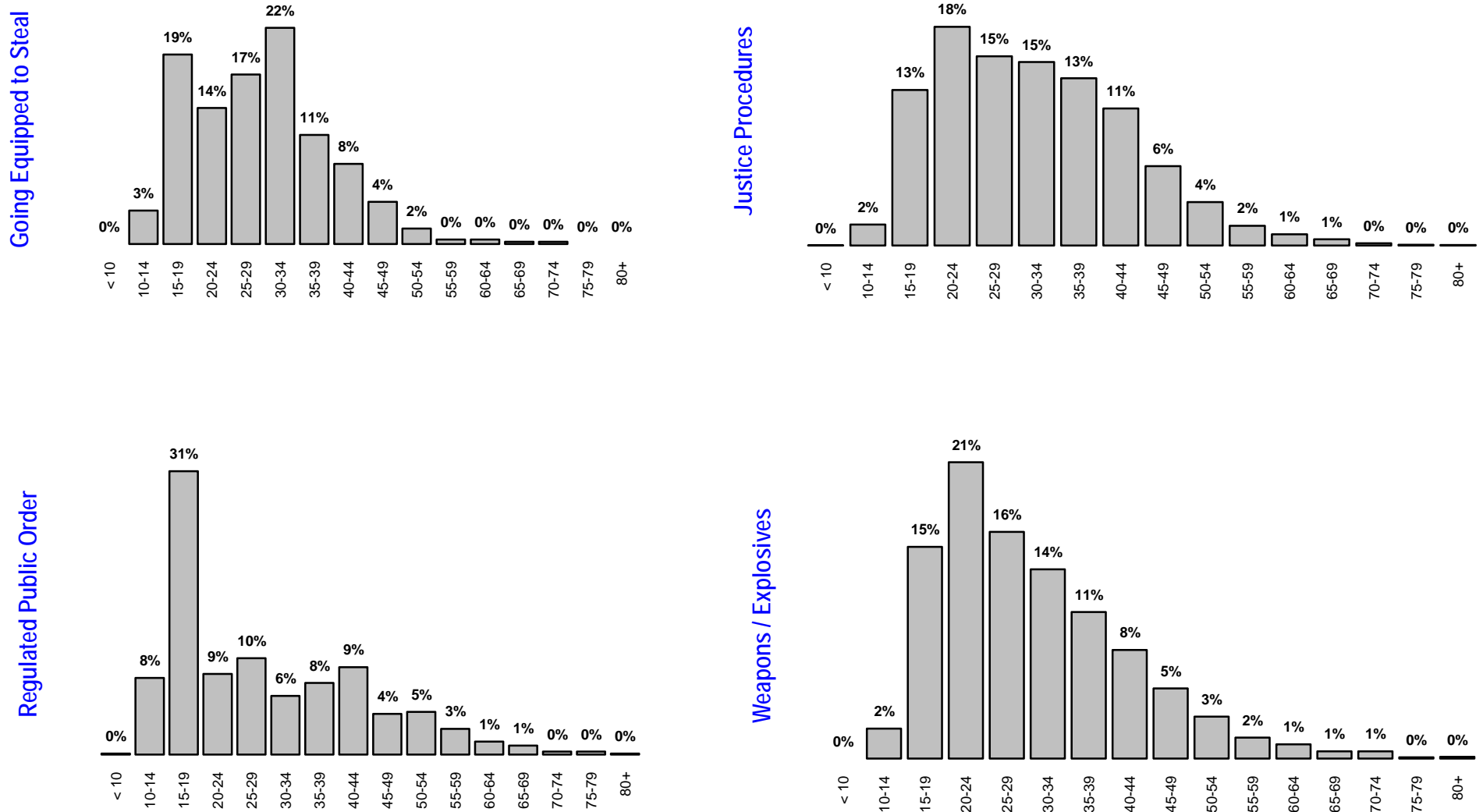
Drugs



Note: The above figures exclude persons with an unspecified date of birth. Due to rounding, percentages may not all add up to 100%.

# ALLEGED OFFENDERS PROCESSED - AGE DISTRIBUTION, 2011/12

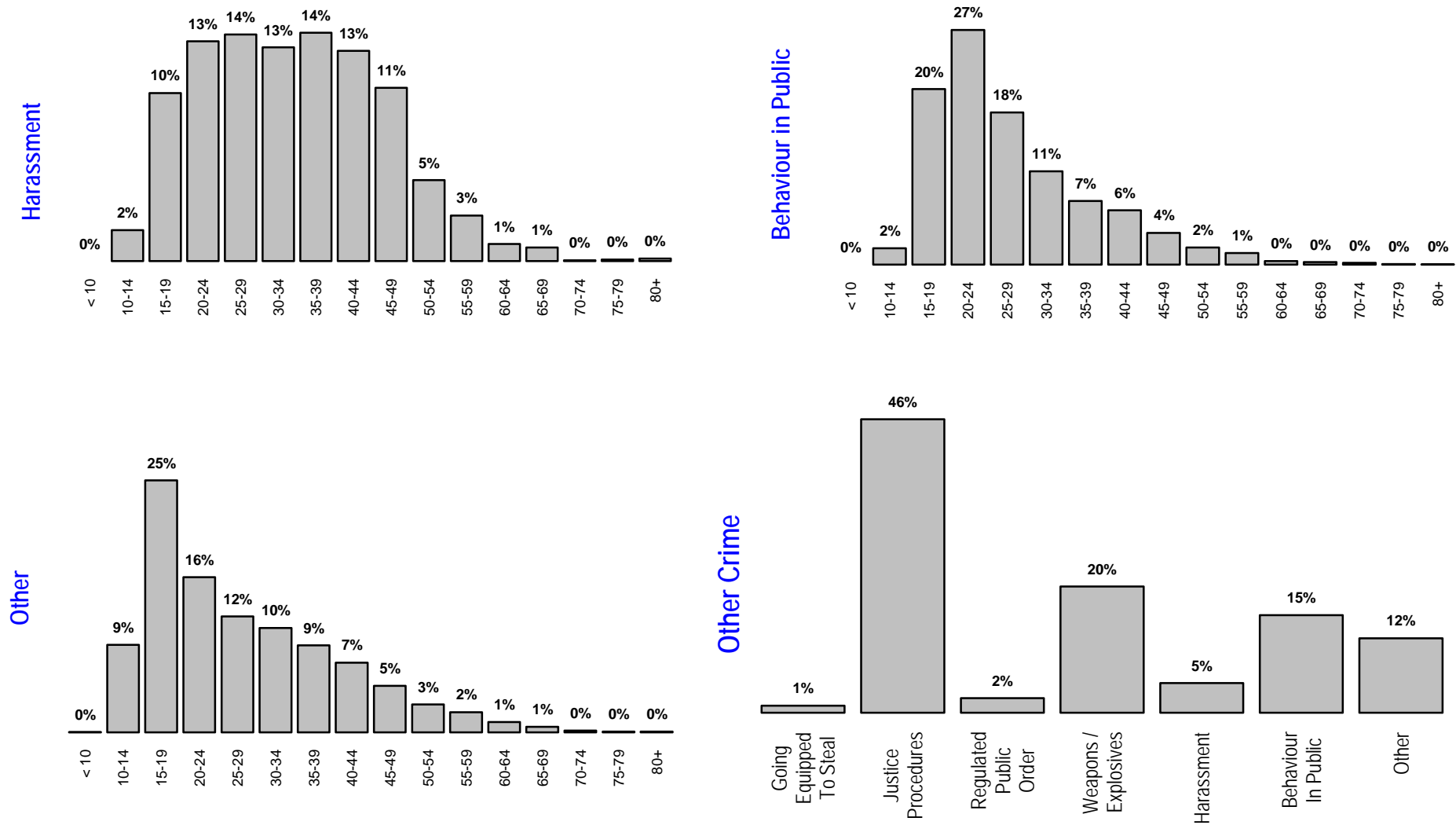
Figure 4.2.4: Other Crime



Note: The above figures exclude persons with an unspecified date of birth. Due to rounding, percentages may not all add up to 100%.

# ALLEGED OFFENDERS PROCESSED - AGE DISTRIBUTION, 2011/12

Figure 4.2.4: Other Crime (Continued)



Note: The above figures exclude persons with an unspecified date of birth. Due to rounding, percentages may not all add up to 100%.

# ALLEGED OFFENDERS PROCESSED BY OFFENCE CATEGORY & RACIAL APPEARANCE, 2011/12

Table 4.4

Please note that "Racial Appearance" is based on the subjective assessment of attending police and is recorded primarily for operational purposes only. Extreme care should be exercised in the interpretation of statistics on ethnicity as "Racial Appearance" is one limited indicator of ethnicity based on appearance only and does not necessarily mean that the persons attributed to a particular ethnic group are in fact of that origin. Similarly, statistics published elsewhere in this publication on Country of Birth provide another, but limited, indicator of a person's ethnic background.

	Aboriginal			Asian			Caucasian			Other			Unspecified			Total		
	Male	Female	Total*	Male	Female	Total*	Male	Female	Total*	Male	Female	Total*	Male	Female	Total*	Male	Female	Total*
<b>Crime Against The Person</b>																		
Homicide	6	1	7	3	4	7	101	21	122	26	2	28	16	2	18	152	30	182
Rape	27	0	27	30	0	30	568	20	589	107	1	108	128	1	130	860	22	884
Sex (non-Rape)	16	1	17	54	1	55	2035	76	2117	258	10	268	449	16	510	2812	104	2967
Robbery	80	49	129	44	0	44	1296	210	1506	850	54	904	297	30	327	2567	343	2910
Assault	859	421	1280	774	153	929	18845	4252	23105	3266	496	3766	3475	810	4383	27219	6132	33463
Abduction/Kidnap	13	2	15	30	6	36	326	31	357	124	5	129	75	9	86	568	53	623
<i>Sub-Total</i>	<i>1001</i>	<i>474</i>	<i>1475</i>	<i>935</i>	<i>164</i>	<i>1101</i>	<i>23171</i>	<i>4610</i>	<i>27796</i>	<i>4631</i>	<i>568</i>	<i>5203</i>	<i>4440</i>	<i>868</i>	<i>5454</i>	<i>34178</i>	<i>6684</i>	<i>41029</i>
<b>Crime Against Property</b>																		
Arson	26	8	34	5	1	6	553	78	631	52	3	55	102	17	120	738	107	846
Property Damage	472	123	595	189	57	247	9097	1376	10477	886	121	1007	1721	302	2040	12365	1979	14366
Burglary (Aggravated)	139	23	162	34	3	37	881	120	1002	121	4	125	137	19	158	1312	169	1484
Burglary (Residential)	291	41	332	66	2	68	3126	500	3626	414	14	428	397	65	463	4294	622	4917
Burglary (Other)	209	32	241	85	6	91	3004	283	3287	344	15	359	435	48	487	4077	384	4465
Deception	99	54	153	324	170	494	5460	2101	7563	756	207	963	838	295	1146	7477	2827	10319
Handle Stolen Goods	106	40	146	387	126	513	3293	782	4076	476	56	532	492	84	580	4754	1088	5847
Theft From Motor Vehicle	306	28	334	76	4	80	3951	345	4296	281	14	295	680	57	738	5294	448	5743
Theft (Shopsteal)	243	285	528	446	453	902	6058	4839	10908	951	616	1567	1216	1144	2416	8914	7337	16321
Theft Of Motor Vehicle	202	26	228	79	12	91	2713	351	3064	478	31	509	399	89	489	3871	509	4381
Theft Of Bicycle	16	1	17	3	0	3	267	22	289	16	0	16	39	5	44	341	28	369
Theft (Other)	192	120	312	466	118	584	5179	1614	6794	644	90	734	885	284	1188	7366	2226	9612
<i>Sub-Total</i>	<i>2301</i>	<i>781</i>	<i>3082</i>	<i>2160</i>	<i>952</i>	<i>3116</i>	<i>43582</i>	<i>12411</i>	<i>56013</i>	<i>5419</i>	<i>1171</i>	<i>6590</i>	<i>7341</i>	<i>2409</i>	<i>9869</i>	<i>60803</i>	<i>17724</i>	<i>78670</i>
<b>Drugs</b>																		
Drug (Cult., Manuf., Traff.)	23	15	38	544	158	702	2397	449	2850	187	21	208	423	59	489	3574	702	4287
Drug (Possess, Use)	170	58	228	686	109	795	8106	1771	9886	859	77	936	1386	290	1699	11207	2305	13544
<i>Sub-Total</i>	<i>193</i>	<i>73</i>	<i>266</i>	<i>1230</i>	<i>267</i>	<i>1497</i>	<i>10503</i>	<i>2220</i>	<i>12736</i>	<i>1046</i>	<i>98</i>	<i>1144</i>	<i>1809</i>	<i>349</i>	<i>2188</i>	<i>14781</i>	<i>3007</i>	<i>17831</i>
<b>Other Crime</b>																		
Going Equipped To Steal	9	0	9	21	7	28	310	39	349	25	1	26	34	5	39	399	52	451
Justice Procedures	642	268	910	388	89	478	11394	2578	13976	1568	188	1757	1445	291	1775	15437	3414	18896
Regulated Public Order	7	2	9	25	9	34	493	124	617	54	5	59	159	23	215	738	163	934
Weapons / Explosives	138	34	172	288	20	308	5345	603	5951	560	35	595	987	87	1096	7318	779	8122
Harassment	13	5	18	28	3	31	1257	217	1474	111	13	124	211	40	255	1620	278	1902
Behaviour In Public	135	85	220	114	9	123	3754	547	4304	433	45	478	1032	96	1145	5468	782	6270
Other	70	37	107	96	20	117	2902	564	3467	318	69	389	568	111	712	3954	801	4792
<i>Sub-Total</i>	<i>1014</i>	<i>431</i>	<i>1445</i>	<i>960</i>	<i>157</i>	<i>1119</i>	<i>25455</i>	<i>4672</i>	<i>30138</i>	<i>3069</i>	<i>356</i>	<i>3428</i>	<i>4436</i>	<i>653</i>	<i>5237</i>	<i>34934</i>	<i>6269</i>	<i>41367</i>
<b>TOTAL</b>	<b>4509</b>	<b>1759</b>	<b>6268</b>	<b>5285</b>	<b>1540</b>	<b>6833</b>	<b>102711</b>	<b>23913</b>	<b>126683</b>	<b>14165</b>	<b>2193</b>	<b>16365</b>	<b>18026</b>	<b>4279</b>	<b>22748</b>	<b>144696</b>	<b>33684</b>	<b>178897</b>

\* Includes persons where sex is unspecified.

Note: The above table includes alleged offenders processed for offences reported prior to 2010/11.



# ALLEGED OFFENDERS PROCESSED BY OFFENCE CATEGORY & COUNTRY OF BIRTH, 2011/12

Table 4.5.1: Persons

	Australia	Afghanistan	China	Croatia	Fiji	Greece	India	Iraq	Italy	Lebanon	Macedonia	Malaysia
<b>Crime Against The Person</b>												
Homicide	135	2	2	0	0	3	7	1	0	2	0	0
Rape	620	9	10	1	3	5	45	4	2	10	1	2
Sex (non-Rape)	2203	22	17	3	3	27	93	9	27	13	10	6
Robbery	1995	3	1	0	5	1	3	8	3	12	0	3
Assault	25798	119	209	39	66	93	423	146	93	157	44	34
Abduction/Kidnap	403	9	23	1	1	4	27	10	2	3	3	2
<i>Sub-Total</i>	<i>31154</i>	<i>164</i>	<i>262</i>	<i>44</i>	<i>78</i>	<i>133</i>	<i>598</i>	<i>178</i>	<i>127</i>	<i>197</i>	<i>58</i>	<i>47</i>
<b>Crime Against Property</b>												
Arson	749	5	1	0	0	0	1	4	0	0	0	0
Property Damage	12246	22	46	16	8	18	45	35	14	30	11	13
Burglary (Aggravated)	1245	4	3	4	0	3	6	12	0	5	2	2
Burglary (Residential)	4183	9	2	38	13	9	12	16	6	15	7	3
Burglary (Other)	3873	15	3	4	3	4	3	5	11	30	10	1
Deception	8062	12	60	16	15	107	156	111	9	99	26	56
Handle Stolen Goods	4534	13	15	10	9	13	22	30	15	38	12	16
Theft From Motor Vehicle	5140	3	1	10	0	5	9	9	3	12	2	3
Theft (Shopsteal)	11577	23	82	16	15	61	103	12	59	44	27	16
Theft Of Motor Vehicle	3696	1	3	6	3	5	4	39	1	30	2	4
Theft Of Bicycle	335	0	2	0	0	1	0	0	0	0	0	0
Theft (Other)	7589	10	21	15	5	23	94	28	27	35	41	7
<i>Sub-Total</i>	<i>63229</i>	<i>117</i>	<i>239</i>	<i>135</i>	<i>71</i>	<i>249</i>	<i>455</i>	<i>301</i>	<i>145</i>	<i>338</i>	<i>140</i>	<i>121</i>
<b>Drugs</b>												
Drug (Cult., Manuf., Traff.)	3064	18	23	14	1	12	5	30	11	36	6	14
Drug (Possess, Use)	10722	32	18	15	11	25	21	47	37	71	11	28
<i>Sub-Total</i>	<i>13786</i>	<i>50</i>	<i>41</i>	<i>29</i>	<i>12</i>	<i>37</i>	<i>26</i>	<i>77</i>	<i>48</i>	<i>107</i>	<i>17</i>	<i>42</i>
<b>Other Crime</b>												
Going Equipped To Steal	359	0	1	3	1	2	0	1	0	1	0	3
Justice Procedures	15148	38	47	30	36	56	140	60	62	94	34	11
Regulated Public Order	685	2	25	2	0	1	15	0	4	2	0	0
Weapons / Explosives	6426	16	15	20	2	24	12	41	27	54	11	6
Harassment	1498	10	6	2	4	6	27	7	11	18	7	3
Behaviour In Public	3875	10	11	0	4	6	36	9	6	6	0	1
Other	3713	9	22	2	1	4	22	11	8	15	8	5
<i>Sub-Total</i>	<i>31704</i>	<i>85</i>	<i>127</i>	<i>59</i>	<i>48</i>	<i>99</i>	<i>252</i>	<i>129</i>	<i>118</i>	<i>190</i>	<i>60</i>	<i>29</i>
<b>TOTAL</b>	<b>139873</b>	<b>416</b>	<b>669</b>	<b>267</b>	<b>209</b>	<b>518</b>	<b>1331</b>	<b>685</b>	<b>438</b>	<b>832</b>	<b>275</b>	<b>239</b>

Note: The above table includes alleged offenders processed for offences reported prior to 2010/11 and where Country of Birth of the alleged offender is unspecified.

# ALLEGED OFFENDERS PROCESSED BY OFFENCE CATEGORY & COUNTRY OF BIRTH, 2011/12

Table 4.5.1: Persons continued

New Zealand	Philippines	Samoa	Somalia	South Africa	Sri Lanka	Sudan	Thailand	Turkey	U.K. & Ireland	Vietnam	Yugoslavia	Other	Unknown/ Not Stated	Unspecified	Total
4	0	0	0	0	0	4	1	0	1	1	1	9	7	2	182
11	2	2	2	1	9	17	2	2	13	3	1	66	25	16	884
30	4	7	4	5	23	12	2	17	47	8	3	230	78	64	2967
234	7	16	49	5	2	221	2	14	13	5	1	88	211	8	2910
812	43	122	155	49	97	489	41	166	292	199	51	1310	1574	842	33463
26	0	1	3	8	9	2	0	5	7	4	6	28	30	6	623
<i>1117</i>	<i>56</i>	<i>148</i>	<i>213</i>	<i>68</i>	<i>140</i>	<i>745</i>	<i>48</i>	<i>204</i>	<i>373</i>	<i>220</i>	<i>63</i>	<i>1731</i>	<i>1925</i>	<i>938</i>	<i>41029</i>
11	0	0	0	0	0	0	0	1	5	0	0	14	39	16	846
298	14	33	31	14	19	123	4	30	86	54	5	314	562	275	14366
36	1	2	7	1	6	8	1	4	10	16	3	32	68	3	1484
140	6	1	25	18	0	21	12	14	30	14	22	156	135	10	4917
108	5	1	6	1	4	12	0	9	18	11	5	106	191	26	4465
144	61	10	17	24	24	24	8	24	89	95	25	540	450	55	10319
100	31	4	11	12	9	30	14	30	28	272	14	241	306	18	5847
110	3	8	3	3	2	15	28	5	14	14	2	95	236	8	5743
308	78	15	62	29	40	188	20	36	107	185	22	759	689	1748	16321
161	5	22	12	6	2	12	5	9	16	13	4	81	232	7	4381
6	1	0	1	0	0	4	0	0	2	0	0	3	12	2	369
212	12	10	52	12	13	53	8	22	57	282	8	378	528	70	9612
<i>1634</i>	<i>217</i>	<i>106</i>	<i>227</i>	<i>120</i>	<i>119</i>	<i>490</i>	<i>100</i>	<i>184</i>	<i>462</i>	<i>956</i>	<i>110</i>	<i>2719</i>	<i>3448</i>	<i>2238</i>	<i>78670</i>
47	28	2	2	1	13	4	6	10	23	472	8	229	197	11	4287
179	52	5	38	22	17	39	32	52	102	324	10	486	708	440	13544
<i>226</i>	<i>80</i>	<i>7</i>	<i>40</i>	<i>23</i>	<i>30</i>	<i>43</i>	<i>38</i>	<i>62</i>	<i>125</i>	<i>796</i>	<i>18</i>	<i>715</i>	<i>905</i>	<i>451</i>	<i>17831</i>
12	0	0	0	0	0	0	1	2	1	8	0	25	30	1	451
417	40	35	97	23	39	224	22	118	132	155	30	680	895	233	18896
11	1	0	0	1	3	4	0	1	7	0	0	30	25	115	934
123	21	6	20	6	9	41	18	40	40	125	5	273	400	341	8122
13	3	1	0	5	8	2	3	22	28	1	8	113	79	17	1902
89	3	10	26	5	7	71	2	10	70	12	3	139	257	1602	6270
82	5	4	17	2	10	36	1	12	27	30	6	145	240	355	4792
<i>747</i>	<i>73</i>	<i>56</i>	<i>160</i>	<i>42</i>	<i>76</i>	<i>378</i>	<i>47</i>	<i>205</i>	<i>305</i>	<i>331</i>	<i>52</i>	<i>1405</i>	<i>1926</i>	<i>2664</i>	<i>41367</i>
<i>3724</i>	<i>426</i>	<i>317</i>	<i>640</i>	<i>253</i>	<i>365</i>	<i>1656</i>	<i>233</i>	<i>655</i>	<i>1265</i>	<i>2303</i>	<i>243</i>	<i>6570</i>	<i>8204</i>	<i>6291</i>	<i>178897</i>

Note: The above table includes alleged offenders processed for offences reported prior to 2010/11 and where Country of Birth of the alleged offender is unspecified.

# ALLEGED OFFENDERS PROCESSED BY OFFENCE CATEGORY & COUNTRY OF BIRTH, 2011/12

Table 4.5.2: Males

	Australia	Afghanistan	China	Croatia	Fiji	Greece	India	Iraq	Italy	Lebanon	Macedonia	Malaysia
<b>Crime Against The Person</b>												
Homicide	112	2	1	0	0	3	6	1	0	2	0	0
Rape	603	9	10	1	3	5	44	4	2	10	1	2
Sex (non-Rape)	2102	22	16	2	3	27	83	9	27	13	10	6
Robbery	1717	3	1	0	5	1	3	6	3	8	0	3
Assault	20784	114	164	37	59	82	386	138	80	143	38	30
Abduction/Kidnap	367	8	16	1	1	4	27	7	2	3	3	2
<i>Sub-Total</i>	<i>25685</i>	<i>158</i>	<i>208</i>	<i>41</i>	<i>71</i>	<i>122</i>	<i>549</i>	<i>165</i>	<i>114</i>	<i>179</i>	<i>52</i>	<i>43</i>
<b>Crime Against Property</b>												
Arson	658	5	1	0	0	0	1	4	0	0	0	0
Property Damage	10576	21	35	15	7	18	39	32	13	28	10	9
Burglary (Aggravated)	1091	3	1	3	0	3	6	12	0	5	2	2
Burglary (Residential)	3623	9	1	38	12	9	10	14	6	15	6	3
Burglary (Other)	3527	15	2	4	3	4	2	5	11	30	10	0
Deception	5678	9	36	8	10	104	132	105	9	83	13	34
Handle Stolen Goods	3655	13	13	8	8	11	22	28	15	35	11	14
Theft From Motor Vehicle	4732	3	1	10	0	4	9	9	3	12	0	3
Theft (Shopsteal)	6487	20	32	9	10	31	47	6	25	30	16	8
Theft Of Motor Vehicle	3249	1	3	6	3	5	4	36	1	29	2	4
Theft Of Bicycle	309	0	2	0	0	1	0	0	0	0	0	0
Theft (Other)	5687	8	13	10	3	14	84	23	22	31	35	7
<i>Sub-Total</i>	<i>49272</i>	<i>107</i>	<i>140</i>	<i>111</i>	<i>56</i>	<i>204</i>	<i>356</i>	<i>274</i>	<i>105</i>	<i>298</i>	<i>105</i>	<i>84</i>
<b>Drugs</b>												
Drug (Cult., Manuf., Traff.)	2577	18	22	12	1	12	2	28	10	30	6	9
Drug (Possess, Use)	8755	32	15	14	11	23	20	45	35	66	11	23
<i>Sub-Total</i>	<i>11332</i>	<i>50</i>	<i>37</i>	<i>26</i>	<i>12</i>	<i>35</i>	<i>22</i>	<i>73</i>	<i>45</i>	<i>96</i>	<i>17</i>	<i>32</i>
<b>Other Crime</b>												
Going Equipped To Steal	320	0	1	3	0	2	0	1	0	1	0	3
Justice Procedures	12233	37	30	24	28	51	124	57	56	89	30	10
Regulated Public Order	542	2	19	1	0	1	15	0	4	2	0	0
Weapons / Explosives	5753	16	11	20	2	24	12	41	26	51	11	6
Harassment	1260	9	6	2	4	6	25	7	11	18	7	3
Behaviour In Public	3260	10	10	0	4	5	35	9	5	4	0	1
Other	3113	6	17	2	0	3	22	11	5	15	7	3
<i>Sub-Total</i>	<i>26481</i>	<i>80</i>	<i>94</i>	<i>52</i>	<i>38</i>	<i>92</i>	<i>233</i>	<i>126</i>	<i>107</i>	<i>180</i>	<i>55</i>	<i>26</i>
<b>TOTAL</b>	<b>112770</b>	<b>395</b>	<b>479</b>	<b>230</b>	<b>177</b>	<b>453</b>	<b>1160</b>	<b>638</b>	<b>371</b>	<b>753</b>	<b>229</b>	<b>185</b>

Note: The above table includes alleged offenders processed for offences reported prior to 2010/11.

# ALLEGED OFFENDERS PROCESSED BY OFFENCE CATEGORY & COUNTRY OF BIRTH, 2011/12

Table 4.5.2: Males continued

New Zealand	Philippines	Samoa	Somalia	South Africa	Sri Lanka	Sudan	Thailand	Turkey	U.K. & Ireland	Vietnam	Yugoslavia	Other	Unknown/ Not Stated	Unspecified	Total
4	0	0	0	0	0	2	0	0	1	1	1	8	6	2	152
11	2	2	2	1	9	17	2	2	13	3	1	66	24	11	860
28	4	6	4	5	23	12	2	17	41	8	3	206	76	57	2812
221	6	15	46	5	2	207	2	14	11	5	1	79	197	6	2567
666	32	100	131	42	85	404	32	149	249	162	47	1118	1353	594	27219
25	0	1	3	8	9	2	0	4	6	4	6	25	28	6	568
<i>955</i>	<i>44</i>	<i>124</i>	<i>186</i>	<i>61</i>	<i>128</i>	<i>644</i>	<i>38</i>	<i>186</i>	<i>321</i>	<i>183</i>	<i>59</i>	<i>1502</i>	<i>1684</i>	<i>676</i>	<i>34178</i>
8	0	0	0	0	0	0	0	1	3	0	0	14	33	10	738
254	10	25	28	13	17	106	2	28	64	44	5	271	472	223	12365
31	1	2	7	1	6	8	1	4	8	14	1	32	65	3	1312
131	6	1	25	18	0	19	12	12	25	14	21	135	122	7	4294
99	2	0	6	1	3	12	0	9	17	10	5	101	181	18	4077
109	34	4	17	20	18	21	2	22	69	70	21	484	321	44	7477
74	26	1	8	8	6	26	7	30	22	202	12	217	268	14	4754
102	3	8	3	2	2	14	28	5	13	14	2	90	215	7	5294
190	58	8	41	21	12	131	13	22	50	98	15	444	435	655	8914
143	3	21	12	5	2	11	4	9	15	12	4	77	205	5	3871
5	1	0	1	0	0	4	0	0	2	0	0	2	12	2	341
177	8	4	51	10	11	52	5	22	49	223	5	307	460	45	7366
<i>1323</i>	<i>152</i>	<i>74</i>	<i>199</i>	<i>99</i>	<i>77</i>	<i>404</i>	<i>74</i>	<i>164</i>	<i>337</i>	<i>701</i>	<i>91</i>	<i>2174</i>	<i>2789</i>	<i>1033</i>	<i>60803</i>
32	20	2	2	1	13	4	5	10	20	366	5	192	167	8	3574
141	39	5	38	20	16	37	24	51	90	281	9	435	617	354	11207
<i>173</i>	<i>59</i>	<i>7</i>	<i>40</i>	<i>21</i>	<i>29</i>	<i>41</i>	<i>29</i>	<i>61</i>	<i>110</i>	<i>647</i>	<i>14</i>	<i>627</i>	<i>784</i>	<i>362</i>	<i>14781</i>
10	0	0	0	0	0	0	0	2	1	7	0	21	26	1	399
344	32	33	86	21	35	205	17	112	109	133	27	595	773	146	15437
10	1	0	0	1	3	4	0	1	7	0	0	29	17	79	738
105	17	6	19	4	9	41	18	37	38	120	5	255	372	299	7318
8	3	1	0	5	7	2	3	21	23	1	8	106	62	12	1620
73	3	9	25	5	7	62	2	8	67	11	3	129	236	1485	5468
62	4	4	15	2	10	33	1	11	24	26	6	124	189	239	3954
<i>612</i>	<i>60</i>	<i>53</i>	<i>145</i>	<i>38</i>	<i>71</i>	<i>347</i>	<i>41</i>	<i>192</i>	<i>269</i>	<i>298</i>	<i>49</i>	<i>1259</i>	<i>1675</i>	<i>2261</i>	<i>34934</i>
<i>3063</i>	<i>315</i>	<i>258</i>	<i>570</i>	<i>219</i>	<i>305</i>	<i>1436</i>	<i>182</i>	<i>603</i>	<i>1037</i>	<i>1829</i>	<i>213</i>	<i>5562</i>	<i>6932</i>	<i>4332</i>	<i>144696</i>

Note: The above table includes alleged offenders processed for offences reported prior to 2010/11.

# ALLEGED OFFENDERS PROCESSED BY OFFENCE CATEGORY, & COUNTRY OF BIRTH, 2011/12

Table 4.5.3: Females

	Australia	Afghanistan	China	Croatia	Fiji	Greece	India	Iraq	Italy	Lebanon	Macedonia	Malaysia
<b>Crime Against The Person</b>												
Homicide	23	0	1	0	0	0	1	0	0	0	0	0
Rape	15	0	0	0	0	0	1	0	0	0	0	0
Sex (non-Rape)	86	0	1	1	0	0	2	0	0	0	0	0
Robbery	278	0	0	0	0	0	0	2	0	4	0	0
Assault	4958	5	41	2	6	11	30	7	12	14	5	4
Abduction/Kidnap	35	1	6	0	0	0	0	3	0	0	0	0
<i>Sub-Total</i>	<i>5395</i>	<i>6</i>	<i>49</i>	<i>3</i>	<i>6</i>	<i>11</i>	<i>34</i>	<i>12</i>	<i>12</i>	<i>18</i>	<i>5</i>	<i>4</i>
<b>Crime Against Property</b>												
Arson	91	0	0	0	0	0	0	0	0	0	0	0
Property Damage	1659	1	10	1	1	0	6	3	1	2	0	4
Burglary (Aggravated)	152	1	1	1	0	0	0	0	0	0	0	0
Burglary (Residential)	560	0	0	0	1	0	2	2	0	0	1	0
Burglary (Other)	344	0	0	0	0	0	1	0	0	0	0	1
Deception	2376	3	22	8	5	3	24	6	0	16	13	22
Handle Stolen Goods	876	0	2	2	1	2	0	2	0	3	1	2
Theft From Motor Vehicle	407	0	0	0	0	1	0	0	0	0	2	0
Theft (Shopsteal)	5063	3	50	7	5	30	56	6	34	14	11	8
Theft Of Motor Vehicle	446	0	0	0	0	0	0	3	0	1	0	0
Theft Of Bicycle	26	0	0	0	0	0	0	0	0	0	0	0
Theft (Other)	1888	2	8	5	2	9	9	5	5	3	6	0
<i>Sub-Total</i>	<i>13888</i>	<i>10</i>	<i>93</i>	<i>24</i>	<i>15</i>	<i>45</i>	<i>98</i>	<i>27</i>	<i>40</i>	<i>39</i>	<i>34</i>	<i>37</i>
<b>Drugs</b>												
Drug (Cult., Manuf., Traff.)	480	0	1	2	0	0	3	2	1	6	0	5
Drug (Possess, Use)	1945	0	3	1	0	2	1	2	2	5	0	5
<i>Sub-Total</i>	<i>2425</i>	<i>0</i>	<i>4</i>	<i>3</i>	<i>0</i>	<i>2</i>	<i>4</i>	<i>4</i>	<i>3</i>	<i>11</i>	<i>0</i>	<i>10</i>
<b>Other Crime</b>												
Going Equipped To Steal	39	0	0	0	1	0	0	0	0	0	0	0
Justice Procedures	2896	1	16	6	8	5	13	3	4	5	4	1
Regulated Public Order	138	0	6	1	0	0	0	0	0	0	0	0
Weapons / Explosives	659	0	3	0	0	0	0	0	1	3	0	0
Harassment	236	1	0	0	0	0	2	0	0	0	0	0
Behaviour In Public	608	0	1	0	0	1	0	0	1	2	0	0
Other	595	3	4	0	1	0	0	0	2	0	1	2
<i>Sub-Total</i>	<i>5171</i>	<i>5</i>	<i>30</i>	<i>7</i>	<i>10</i>	<i>6</i>	<i>15</i>	<i>3</i>	<i>8</i>	<i>10</i>	<i>5</i>	<i>3</i>
<b>TOTAL</b>	<b>26879</b>	<b>21</b>	<b>176</b>	<b>37</b>	<b>31</b>	<b>64</b>	<b>151</b>	<b>46</b>	<b>63</b>	<b>78</b>	<b>44</b>	<b>54</b>

Note: The above table includes alleged offenders processed for offences reported prior to 2010/11.

# ALLEGED OFFENDERS PROCESSED BY OFFENCE CATEGORY, & COUNTRY OF BIRTH, 2011/12

Table 4.5.3: Females continued

New Zealand	Philippines	Samoa	Somalia	South Africa	Sri Lanka	Sudan	Thailand	Turkey	U.K. & Ireland	Vietnam	Yugoslavia	Other	Unknown/ Not Stated	Unspecified	Total
0	0	0	0	0	0	2	1	0	0	0	0	1	1	0	30
0	0	0	0	0	0	0	0	0	0	0	0	0	1	5	22
1	0	0	0	0	0	0	0	0	1	0	0	3	2	7	104
13	1	1	3	0	0	14	0	0	2	0	0	9	14	2	343
140	11	20	23	7	10	85	9	14	42	37	4	184	215	236	6132
1	0	0	0	0	0	0	0	1	1	0	0	3	2	0	53
<i>155</i>	<i>12</i>	<i>21</i>	<i>26</i>	<i>7</i>	<i>10</i>	<i>101</i>	<i>10</i>	<i>15</i>	<i>46</i>	<i>37</i>	<i>4</i>	<i>200</i>	<i>235</i>	<i>250</i>	<i>6684</i>
3	0	0	0	0	0	0	0	0	1	0	0	0	6	6	107
44	4	8	3	1	2	17	2	2	21	9	0	41	89	48	1979
5	0	0	0	0	0	0	0	0	2	2	2	0	3	0	169
9	0	0	0	0	0	2	0	2	5	0	1	21	13	3	622
9	3	1	0	0	1	0	0	0	1	1	0	4	10	8	384
35	27	4	0	4	6	3	6	2	20	25	4	53	129	11	2827
26	5	3	3	4	3	4	7	0	6	68	2	24	38	4	1088
8	0	0	0	1	0	1	0	0	1	0	0	5	21	1	448
117	20	7	21	8	27	57	7	14	57	87	7	312	252	1057	7337
18	2	1	0	1	0	1	1	0	1	1	0	4	27	2	509
1	0	0	0	0	0	0	0	0	0	0	0	1	0	0	28
35	4	6	1	2	2	1	3	0	8	58	3	68	68	25	2226
<i>310</i>	<i>65</i>	<i>30</i>	<i>28</i>	<i>21</i>	<i>41</i>	<i>86</i>	<i>26</i>	<i>20</i>	<i>123</i>	<i>251</i>	<i>19</i>	<i>533</i>	<i>656</i>	<i>1165</i>	<i>17724</i>
15	8	0	0	0	0	0	1	0	3	103	3	36	30	3	702
38	13	0	0	2	1	2	8	1	12	41	1	48	91	81	2305
<i>53</i>	<i>21</i>	<i>0</i>	<i>0</i>	<i>2</i>	<i>1</i>	<i>2</i>	<i>9</i>	<i>1</i>	<i>15</i>	<i>144</i>	<i>4</i>	<i>84</i>	<i>121</i>	<i>84</i>	<i>3007</i>
2	0	0	0	0	0	0	1	0	0	1	0	4	4	0	52
73	8	2	11	2	3	19	5	4	23	22	3	83	120	74	3414
1	0	0	0	0	0	0	0	0	0	0	0	1	8	8	163
18	4	0	1	2	0	0	0	3	2	5	0	18	28	32	779
5	0	0	0	0	0	0	0	0	5	0	0	7	17	5	278
16	0	1	1	0	0	9	0	2	3	1	0	10	21	105	782
20	0	0	2	0	0	3	0	1	3	4	0	20	51	89	801
<i>135</i>	<i>12</i>	<i>3</i>	<i>15</i>	<i>4</i>	<i>3</i>	<i>31</i>	<i>6</i>	<i>10</i>	<i>36</i>	<i>33</i>	<i>3</i>	<i>143</i>	<i>249</i>	<i>313</i>	<i>6269</i>
<i>653</i>	<i>110</i>	<i>54</i>	<i>69</i>	<i>34</i>	<i>55</i>	<i>220</i>	<i>51</i>	<i>46</i>	<i>220</i>	<i>465</i>	<i>30</i>	<i>960</i>	<i>1261</i>	<i>1812</i>	<i>33684</i>

Note: The above table includes alleged offenders processed for offences reported prior to 2010/11.

# ALLEGED OFFENDERS PROCESSED BY OFFENCE CATEGORY AND DURATION TO ARREST AN OFFENDER, 2011/12

Table 4.6

	Duration (months)												Total
	< 1		≥ 1 and < 3		≥ 3 and < 6		≥ 6 and < 9		≥ 9 and < 12		≥ 12		
	No.	%	No.	%	No.	%	No.	%	No.	%	No.	%	
<b>Crime Against The Person</b>													
Homicide	109	66.5	14	8.5	14	8.5	11	6.7	9	5.5	7	4.3	164
Rape	259	50.0	60	11.6	57	11.0	47	9.1	31	6.0	64	12.4	518
Sex (non-Rape)	929	39.0	377	15.8	375	15.7	197	8.3	146	6.1	359	15.1	2383
Robbery	1604	62.8	413	16.2	304	11.9	136	5.3	44	1.7	54	2.1	2555
Assault	15176	56.6	4616	17.2	3923	14.6	1723	6.4	904	3.4	476	1.8	26818
Abduction/Kidnap	322	58.8	77	14.1	62	11.3	41	7.5	6	1.1	40	7.3	548
<i>Sub-Total</i>	<i>18399</i>	<i>55.8</i>	<i>5557</i>	<i>16.8</i>	<i>4735</i>	<i>14.4</i>	<i>2155</i>	<i>6.5</i>	<i>1140</i>	<i>3.5</i>	<i>1000</i>	<i>3.0</i>	<i>32986</i>
<b>Crime Against Property</b>													
Arson	423	65.1	92	14.2	70	10.8	26	4.0	14	2.2	25	3.8	650
Property Damage	6017	53.7	1927	17.2	1779	15.9	646	5.8	504	4.5	326	2.9	11199
Burglary (Aggravated)	938	71.5	156	11.9	73	5.6	43	3.3	43	3.3	58	4.4	1311
Burglary (Residential)	2694	62.1	875	20.2	403	9.3	131	3.0	72	1.7	162	3.7	4337
Burglary (Other)	2234	58.3	706	18.4	432	11.3	142	3.7	72	1.9	248	6.5	3834
Deception	4084	41.5	2144	21.8	1330	13.5	704	7.2	677	6.9	891	9.1	9830
Handle Stolen Goods	3563	64.6	738	13.4	521	9.4	308	5.6	169	3.1	217	3.9	5516
Theft From Motor Vehicle	3265	63.3	873	16.9	604	11.7	163	3.2	109	2.1	146	2.8	5160
Theft (Shopsteal)	6103	63.7	1536	16.0	1218	12.7	437	4.6	150	1.6	131	1.4	9575
Theft Of Motor Vehicle	2319	60.3	578	15.0	439	11.4	198	5.2	112	2.9	197	5.1	3843
Theft Of Bicycle	188	61.0	52	16.9	39	12.7	14	4.5	11	3.6	4	1.3	308
Theft (Other)	4462	53.8	1500	18.1	1094	13.2	501	6.0	238	2.9	503	6.1	8298
<i>Sub-Total</i>	<i>36290</i>	<i>56.8</i>	<i>11177</i>	<i>17.5</i>	<i>8002</i>	<i>12.5</i>	<i>3313</i>	<i>5.2</i>	<i>2171</i>	<i>3.4</i>	<i>2908</i>	<i>4.6</i>	<i>63861</i>
<b>Drugs</b>													
Drug (Cult., Manuf., Traff.)	3523	85.8	265	6.5	188	4.6	59	1.4	28	0.7	43	1.0	4106
Drug (Possess, Use)	7085	78.0	896	9.9	680	7.5	231	2.5	107	1.2	84	0.9	9083
<i>Sub-Total</i>	<i>10608</i>	<i>80.4</i>	<i>1161</i>	<i>8.8</i>	<i>868</i>	<i>6.6</i>	<i>290</i>	<i>2.2</i>	<i>135</i>	<i>1.0</i>	<i>127</i>	<i>1.0</i>	<i>13189</i>
<b>Other Crime</b>													
Going Equipped To Steal	303	71.0	55	12.9	37	8.7	20	4.7	8	1.9	4	0.9	427
Justice Procedures	8114	46.0	3537	20.0	2481	14.1	1202	6.8	749	4.2	1561	8.8	17644
Regulated Public Order	341	47.2	157	21.7	122	16.9	43	5.9	34	4.7	26	3.6	723
Weapons / Explosives	4461	66.9	1111	16.7	654	9.8	238	3.6	145	2.2	59	0.9	6668
Harassment	853	50.6	286	17.0	272	16.1	145	8.6	67	4.0	63	3.7	1686
Behaviour In Public	925	45.8	411	20.3	372	18.4	210	10.4	91	4.5	11	0.5	2020
Other	2108	53.3	796	20.1	628	15.9	246	6.2	109	2.8	70	1.8	3957
<i>Sub-Total</i>	<i>17105</i>	<i>51.6</i>	<i>6353</i>	<i>19.2</i>	<i>4566</i>	<i>13.8</i>	<i>2104</i>	<i>6.4</i>	<i>1203</i>	<i>3.6</i>	<i>1794</i>	<i>5.4</i>	<i>33125</i>
<b>TOTAL</b>	<b>82402</b>	<b>57.6</b>	<b>24248</b>	<b>16.9</b>	<b>18171</b>	<b>12.7</b>	<b>7862</b>	<b>5.5</b>	<b>4649</b>	<b>3.2</b>	<b>5829</b>	<b>4.1</b>	<b>143161</b>

Note: The above table includes alleged offenders processed by arrest or summons only. Persons may be processed for offences reported prior to 2010/11. The '%' column shows the percentage based on the total number for each respective offence category.

# ALLEGED OFFENDERS PROCESSED PER INCIDENT, 2011/12

Table 4.7

	One Offender		Two Offenders		Three Offenders		Four Offenders		More than Four Offenders	
	No.	%	No.	%	No.	%	No.	%	No.	%
<b>Crime Against The Person</b>										
Homicide	146	91.8	7	4.4	4	2.5	1	0.6	1	0.6
Rape	781	94.7	35	4.2	6	0.7	2	0.2	1	0.1
Sex (non-Rape)	2857	98.4	39	1.3	4	0.1	2	0.1	2	0.1
Robbery	1061	60.2	411	23.3	181	10.3	77	4.4	31	1.8
Assault	27591	92.2	1600	5.3	439	1.5	185	0.6	104	0.3
Abduction/Kidnap	332	76.7	49	11.3	27	6.2	15	3.5	10	2.3
<i>Sub-Total</i>	<i>32768</i>	<i>91.0</i>	<i>2141</i>	<i>5.9</i>	<i>661</i>	<i>1.8</i>	<i>282</i>	<i>0.8</i>	<i>149</i>	<i>0.4</i>
<b>Crime Against Property</b>										
Arson	485	77.2	96	15.3	26	4.1	17	2.7	4	0.6
Property Damage	11332	90.4	840	6.7	229	1.8	81	0.6	57	0.5
Burglary (Aggravated)	877	78.4	160	14.3	53	4.7	20	1.8	9	0.8
Burglary (Residential)	3300	82.6	532	13.3	116	2.9	34	0.9	13	0.3
Burglary (Other)	2385	73.9	578	17.9	169	5.2	78	2.4	19	0.6
Deception	7847	87.3	973	10.8	139	1.5	22	0.2	4	0.0
Handle Stolen Goods	4654	89.5	470	9.0	56	1.1	14	0.3	5	0.1
Theft From Motor Vehicle	3491	79.6	562	12.8	224	5.1	84	1.9	24	0.5
Theft (Shopsteal)	12702	88.5	1429	10.0	168	1.2	46	0.3	14	0.1
Theft Of Motor Vehicle	2248	72.8	550	17.8	178	5.8	74	2.4	39	1.3
Theft Of Bicycle	272	86.3	33	10.5	9	2.9	1	0.3	0	0.0
Theft (Other)	7110	86.2	959	11.6	133	1.6	28	0.3	14	0.2
<i>Sub-Total</i>	<i>56703</i>	<i>85.8</i>	<i>7182</i>	<i>10.9</i>	<i>1500</i>	<i>2.3</i>	<i>499</i>	<i>0.8</i>	<i>202</i>	<i>0.3</i>
<b>Drugs</b>										
Drug (Cult., Manuf., Traff.)	2966	84.0	444	12.6	81	2.3	23	0.7	18	0.5
Drug (Possess, Use)	11653	93.3	708	5.7	98	0.8	28	0.2	9	0.1
<i>Sub-Total</i>	<i>14619</i>	<i>91.2</i>	<i>1152</i>	<i>7.2</i>	<i>179</i>	<i>1.1</i>	<i>51</i>	<i>0.3</i>	<i>27</i>	<i>0.2</i>
<b>Other Crime</b>										
Going Equipped To Steal	360	90.0	31	7.8	8	2.0	0	0.0	1	0.3
Justice Procedures	18413	98.8	190	1.0	21	0.1	4	0.0	3	0.0
Regulated Public Order	764	91.5	56	6.7	9	1.1	4	0.5	2	0.2
Weapons / Explosives	7119	94.1	361	4.8	61	0.8	17	0.2	6	0.1
Harassment	1812	97.7	37	2.0	4	0.2	1	0.1	0	0.0
Behaviour In Public	5816	97.1	128	2.1	28	0.5	11	0.2	9	0.2
Other	3546	88.2	320	8.0	87	2.2	44	1.1	23	0.6
<i>Sub-Total</i>	<i>37830</i>	<i>96.3</i>	<i>1123</i>	<i>2.9</i>	<i>218</i>	<i>0.6</i>	<i>81</i>	<i>0.2</i>	<i>44</i>	<i>0.1</i>
<b>TOTAL</b>	<b>141920</b>	<b>90.2</b>	<b>11598</b>	<b>7.4</b>	<b>2558</b>	<b>1.6</b>	<b>913</b>	<b>0.6</b>	<b>422</b>	<b>0.3</b>


Note: The above table refers to those offences that were reported and cleared in 2010/11 and had at least one alleged offender processed. The '%' column shows the percentage based on the total number for each respective offence category.





# DISTINCT ALLEGED OFFENDERS

Distinct Alleged Offenders Processed By Occupation And Age Group, 2011/12		
Table 5.1.1	Persons .....	66
Table 5.1.2	Males .....	67
Table 5.1.3	Females .....	67
Distinct Alleged Offenders Processed By Racial Appearance And Age Group, 2011/12		
Table 5.2.1	Persons .....	68
Table 5.2.2	Males .....	69
Table 5.2.3	Females .....	69
Distinct Alleged Offenders Processed By Country Of Birth And Age Group, 2011/12		
Table 5.3.1	Persons .....	70
Table 5.3.2	Males .....	71
Table 5.3.3	Females .....	72
Distinct Alleged Offenders Processed By Marital Status And Age Group, 2011/12		
Table 5.4.1	Persons .....	73
Table 5.4.2	Males .....	74
Table 5.4.3	Females .....	74



# DISTINCT ALLEGED OFFENDERS PROCESSED BY OCCUPATION AND AGE GROUP, 2011/12

Table 5.1.1: Persons

Occupation	Total Persons	Age Group (years)																Total Under 18	
		<10	10-14	15-19	20-24	25-29	30-34	35-39	40-44	45-49	50-54	55-59	60-64	65-69	70-74	75-79	80+		Un- specified
Home Duties	995	0	1	28	85	142	150	189	152	83	55	29	25	22	13	7	6	8	4
Student	8675	20	2611	3730	1272	530	276	92	33	13	9	5	0	1	0	0	0	83	5446
Unemployed	14006	0	130	2311	2345	1942	1864	1692	1401	968	576	302	195	111	52	35	21	61	1286
Manager / Administrator	805	0	0	27	98	120	105	110	121	77	52	46	23	10	4	5	0	7	7
Other Professional	1463	0	1	46	176	216	208	233	185	142	102	73	49	18	2	2	2	8	9
Para - Professional	343	0	0	9	43	43	54	53	49	39	26	13	7	2	2	0	0	3	3
Tradesperson	7981	0	10	884	1821	1425	1151	924	797	479	245	111	69	20	6	4	0	35	239
Clerk	341	0	0	19	59	66	59	45	42	28	7	9	4	2	0	0	0	1	8
Salesperson / Personal Services	1380	0	2	140	294	221	197	160	145	78	70	41	13	8	2	1	0	8	36
Plant / Machine Oper. & Driver	1050	0	0	20	109	156	153	163	173	122	84	31	22	9	3	0	0	5	5
Labourer / Related Worker	7493	0	7	535	1346	1389	1241	1094	862	514	252	133	49	31	10	2	0	28	156
Unspecified	25126	0	668	5069	4883	3251	2484	2233	1944	1439	1002	653	470	277	185	119	100	349	3309
<b>TOTAL</b>	<b>69658</b>	<b>20</b>	<b>3430</b>	<b>12818</b>	<b>12531</b>	<b>9501</b>	<b>7942</b>	<b>6988</b>	<b>5904</b>	<b>3982</b>	<b>2480</b>	<b>1446</b>	<b>926</b>	<b>511</b>	<b>279</b>	<b>175</b>	<b>129</b>	<b>596</b>	<b>10508</b>

Note: The above table is based on the first occurrence in 2011/12 that a person has been processed as an alleged offender. Alleged offenders processed during 2011/12 may have been processed for offences reported prior to 2011/12.

Alleged offenders who have an unspecified sex are also included.

# DISTINCT ALLEGED OFFENDERS PROCESSED BY OCCUPATION AND AGE GROUP, 2011/12

Table 5.1.2: Males

Occupation	Total Males	Age Group (years)																Total Under 18	
		<10	10-14	15-19	20-24	25-29	30-34	35-39	40-44	45-49	50-54	55-59	60-64	65-69	70-74	75-79	80+		Un-specified
Home Duties	146	0	1	6	6	16	16	22	20	11	9	6	8	9	8	6	2	0	3
Student	6395	15	1863	2793	962	402	206	64	20	8	4	2	0	1	0	0	0	55	3952
Unemployed	10630	0	90	1852	1810	1463	1396	1267	999	730	410	230	157	90	44	25	18	49	1010
Manager / Administrator	696	0	0	24	82	98	95	100	106	62	47	41	19	10	3	4	0	5	7
Other Professional	1114	0	0	29	124	160	163	174	144	117	73	61	42	14	2	2	2	7	6
Para - Professional	260	0	0	9	37	35	41	39	38	25	16	10	4	2	2	0	0	2	3
Tradesperson	7673	0	9	856	1757	1389	1110	883	757	451	232	103	67	19	6	4	0	30	232
Clerk	148	0	0	11	28	35	24	15	17	7	3	4	3	1	0	0	0	0	5
Salesperson / Personal Services	909	0	2	83	188	155	143	96	99	50	46	24	9	6	2	1	0	5	21
Plant / Machine Oper. & Driver	1027	0	0	19	108	154	150	162	169	117	83	29	20	8	3	0	0	5	5
Labourer / Related Worker	6671	0	7	499	1230	1234	1100	957	759	438	226	120	41	26	9	1	0	24	151
Unspecified	18207	0	412	3653	3776	2456	1787	1611	1347	1004	710	458	322	202	130	82	68	189	2155
<b>TOTAL</b>	<b>53876</b>	<b>15</b>	<b>2384</b>	<b>9834</b>	<b>10108</b>	<b>7597</b>	<b>6231</b>	<b>5390</b>	<b>4475</b>	<b>3020</b>	<b>1859</b>	<b>1088</b>	<b>692</b>	<b>388</b>	<b>209</b>	<b>125</b>	<b>90</b>	<b>371</b>	<b>7550</b>

Table 5.1.3: Females

Occupation	Total Females	Age Group (years)																Total Under 18	
		<10	10-14	15-19	20-24	25-29	30-34	35-39	40-44	45-49	50-54	55-59	60-64	65-69	70-74	75-79	80+		Un-specified
Home Duties	845	0	0	22	79	126	134	166	132	72	46	23	17	13	4	1	3	7	1
Student	2263	5	743	934	308	126	70	28	13	5	5	3	0	0	0	0	0	23	1486
Unemployed	3355	0	40	459	533	478	466	422	400	235	164	71	37	20	8	8	3	11	276
Manager / Administrator	102	0	0	3	15	20	9	10	15	13	5	5	4	0	1	1	0	1	0
Other Professional	337	0	1	17	52	53	43	57	41	24	26	12	6	4	0	0	0	1	3
Para - Professional	81	0	0	0	6	8	13	14	10	13	10	3	3	0	0	0	0	1	0
Tradesperson	289	0	1	27	63	34	39	38	38	25	11	7	2	1	0	0	0	3	7
Clerk	193	0	0	8	31	31	35	30	25	21	4	5	1	1	0	0	0	1	3
Salesperson / Personal Services	467	0	0	57	104	66	54	64	46	28	23	16	4	2	0	0	0	3	15
Plant / Machine Oper. & Driver	22	0	0	1	1	2	3	1	4	4	1	2	2	1	0	0	0	0	0
Labourer / Related Worker	816	0	0	36	115	154	141	137	103	73	26	13	8	5	1	1	0	3	5
Unspecified	6670	0	254	1392	1079	779	686	609	585	416	277	184	134	68	52	36	30	89	1135
<b>TOTAL</b>	<b>15440</b>	<b>5</b>	<b>1039</b>	<b>2956</b>	<b>2386</b>	<b>1877</b>	<b>1693</b>	<b>1576</b>	<b>1412</b>	<b>929</b>	<b>598</b>	<b>344</b>	<b>218</b>	<b>115</b>	<b>66</b>	<b>47</b>	<b>36</b>	<b>143</b>	<b>2931</b>

Note: The above tables are based on the first occurrence in 2011/12 that a person has been processed as an alleged offender. Alleged offenders processed during 2011/12 may have been processed for offences reported prior to 2011/12.

# DISTINCT ALLEGED OFFENDERS PROCESSED BY RACIAL APPEARANCE AND AGE GROUP, 2011/12

Table 5.2.1: Persons

	Total Persons	Age Group (years)															Un- specified	Total Under 18	
		<10	10-14	15-19	20-24	25-29	30-34	35-39	40-44	45-49	50-54	55-59	60-64	65-69	70-74	75-79			80+
<b>Racial Appearance</b>																			
Aboriginal	1750	0	162	369	319	274	166	186	138	83	29	11	5	1	0	1	0	6	370
Asian	3052	0	85	433	529	499	447	299	246	193	149	87	35	16	7	7	4	16	359
Caucasian	47678	12	2029	8073	8221	6310	5718	5227	4504	2992	1809	1047	676	395	189	123	92	261	6387
Other	6074	0	322	1294	1351	1098	702	482	324	211	129	61	35	10	14	3	3	35	1047
Unspecified	11104	8	832	2649	2111	1320	909	794	692	503	364	240	175	89	69	41	30	278	2345
<b>TOTAL</b>	<b>69658</b>	<b>20</b>	<b>3430</b>	<b>12818</b>	<b>12531</b>	<b>9501</b>	<b>7942</b>	<b>6988</b>	<b>5904</b>	<b>3982</b>	<b>2480</b>	<b>1446</b>	<b>926</b>	<b>511</b>	<b>279</b>	<b>175</b>	<b>129</b>	<b>596</b>	<b>10508</b>

Note: The above table is based on the first occurrence in 2011/12 that a person has been processed as an alleged offender. Alleged offenders processed during 2011/12 may have been processed for offences reported prior to 2011/12. Alleged offenders who have an unspecified sex are also included.

Please note that "Racial Appearance" is based on the subjective assessment of attending police and is recorded primarily for operational purposes only. Extreme care should be exercised in the interpretation of statistics on ethnicity as "Racial Appearance" is one limited indicator of ethnicity based on appearance only and does not necessarily mean that the persons attributed to a particular ethnic group are in fact of that origin. Similarly, statistics published elsewhere in this publication on Country of Birth provide another, but limited, indicator of a person's ethnic background.

# DISTINCT ALLEGED OFFENDERS PROCESSED BY RACIAL APPEARANCE AND AGE GROUP, 2011/12

Table 5.2.2: Males

	Total Males	Age Group (years)															Un-specified	Total Under 18	
		<10	10-14	15-19	20-24	25-29	30-34	35-39	40-44	45-49	50-54	55-59	60-64	65-69	70-74	75-79			80+
<b>Racial Appearance</b>																			
Aboriginal	1169	0	102	253	218	184	107	131	85	52	17	9	4	1	0	1	0	5	241
Asian	2253	0	58	330	397	391	354	218	168	122	101	59	28	11	2	3	0	11	269
Caucasian	37079	10	1419	6214	6638	5032	4489	4061	3427	2306	1384	799	513	305	143	89	66	184	4624
Other	4998	0	257	1038	1140	931	578	392	262	169	105	47	26	8	10	3	2	30	807
Unspecified	8377	5	548	1999	1715	1059	703	588	533	371	252	174	121	63	54	29	22	141	1609
<b>TOTAL</b>	<b>53876</b>	<b>15</b>	<b>2384</b>	<b>9834</b>	<b>10108</b>	<b>7597</b>	<b>6231</b>	<b>5390</b>	<b>4475</b>	<b>3020</b>	<b>1859</b>	<b>1088</b>	<b>692</b>	<b>388</b>	<b>209</b>	<b>125</b>	<b>90</b>	<b>371</b>	<b>7550</b>

Table 5.2.3: Females

	Total Females	Age Group (years)															Un-specified	Total Under 18	
		<10	10-14	15-19	20-24	25-29	30-34	35-39	40-44	45-49	50-54	55-59	60-64	65-69	70-74	75-79			80+
<b>Racial Appearance</b>																			
Aboriginal	581	0	60	116	101	90	59	55	53	31	12	2	1	0	0	0	0	1	129
Asian	794	0	27	102	131	108	92	81	78	71	47	27	7	5	5	4	4	5	89
Caucasian	10569	2	609	1854	1580	1275	1228	1165	1075	684	424	248	161	90	45	34	25	70	1759
Other	1072	0	65	256	207	167	124	90	62	42	24	14	9	2	4	0	1	5	240
Unspecified	2424	3	278	628	367	237	190	185	144	101	91	53	40	18	12	9	6	62	714
<b>TOTAL</b>	<b>15440</b>	<b>5</b>	<b>1039</b>	<b>2956</b>	<b>2386</b>	<b>1877</b>	<b>1693</b>	<b>1576</b>	<b>1412</b>	<b>929</b>	<b>598</b>	<b>344</b>	<b>218</b>	<b>115</b>	<b>66</b>	<b>47</b>	<b>36</b>	<b>143</b>	<b>2931</b>

Note: The above table is based on the first occurrence in 2011/12 that a person has been processed as an alleged offender. Alleged offenders processed during 2011/12 may have been processed for offences reported prior to 2011/12.

Please note that "Racial Appearance" is based on the subjective assessment of attending police and is recorded primarily for operational purposes only. Extreme care should be exercised in the interpretation of statistics on ethnicity as "Racial Appearance" is one limited indicator of ethnicity based on appearance only and does not necessarily mean that the persons attributed to a particular ethnic group are in fact of that origin. Similarly, statistics published elsewhere in this publication on Country of Birth provide another, but limited, indicator of a person's ethnic background.

# DISTINCT ALLEGED OFFENDERS PROCESSED BY COUNTRY OF BIRTH AND AGE GROUP, 2011/12

Table 5.3.1: Persons

Country Of Birth	Total Persons	Age Group (years)																Un-specified	Total Under 18
		<10	10-14	15-19	20-24	25-29	30-34	35-39	40-44	45-49	50-54	55-59	60-64	65-69	70-74	75-79	80+		
Australia	50867	13	2926	10308	9095	6717	5808	5289	4331	2742	1551	862	482	236	110	57	38	302	8844
Afghanistan	193	0	7	30	39	36	29	15	16	12	4	1	1	1	0	0	0	2	24
China	409	0	2	13	105	62	35	33	42	43	30	22	9	6	1	2	2	2	7
Croatia	93	0	0	3	6	5	3	8	25	11	10	9	6	2	4	0	1	0	1
Fiji	107	0	0	6	13	26	12	17	12	12	6	3	0	0	0	0	0	0	3
Greece	246	0	2	8	5	9	8	11	33	30	30	22	22	26	19	12	6	3	6
India	822	0	2	14	205	255	145	63	42	36	17	13	5	2	6	1	0	16	12
Iraq	197	0	7	21	48	34	28	17	14	12	8	4	2	0	1	0	0	1	16
Italy	226	0	0	3	9	9	6	14	20	19	27	22	30	21	17	17	9	3	1
Lebanon	274	0	1	7	29	37	45	42	52	17	19	9	9	2	3	0	0	2	4
Macedonia	102	0	0	2	3	8	6	11	12	19	12	9	9	4	1	4	1	1	1
Malaysia	106	0	0	7	20	20	14	9	11	6	7	7	3	0	1	0	0	1	3
New Zealand	1305	0	69	322	259	183	136	119	99	56	34	16	6	0	3	0	0	3	263
Philippines	157	0	4	22	24	20	31	18	12	12	5	4	2	1	0	0	0	2	18
Samoa	154	0	4	18	19	25	18	18	23	12	8	5	0	0	0	0	0	4	15
Somalia	188	0	2	40	67	42	16	13	5	1	2	0	0	0	0	0	0	0	18
South Africa	109	0	4	10	17	18	18	16	7	4	4	8	2	1	0	0	0	0	11
Sri Lanka	205	0	0	12	16	50	30	22	18	13	14	6	11	2	3	2	1	5	3
Sudan	513	0	34	158	150	71	35	35	15	8	3	0	0	0	0	0	0	4	131
Thailand	88	0	4	14	14	18	21	3	8	3	2	1	0	0	0	0	0	0	10
Turkey	283	0	2	11	23	25	32	37	52	52	20	12	3	6	3	1	0	4	6
U.K. & Ireland	644	0	8	50	106	86	71	59	61	75	53	21	23	10	5	8	4	4	35
Vietnam	911	0	4	22	82	128	178	156	119	92	76	33	14	2	1	1	0	3	14
Yugoslavia	106	0	1	6	6	5	4	13	13	14	11	9	8	5	1	3	2	5	5
Other	2819	0	55	278	417	418	383	283	232	213	180	127	93	56	23	17	12	32	216
Unknown/Not Stated	2805	0	93	431	441	390	375	313	290	191	105	74	40	23	8	4	8	19	311
Unspecified	5729	7	199	1002	1313	804	455	354	340	277	242	147	146	105	69	46	45	178	530
<b>TOTAL</b>	<b>69658</b>	<b>20</b>	<b>3430</b>	<b>12818</b>	<b>12531</b>	<b>9501</b>	<b>7942</b>	<b>6988</b>	<b>5904</b>	<b>3982</b>	<b>2480</b>	<b>1446</b>	<b>926</b>	<b>511</b>	<b>279</b>	<b>175</b>	<b>129</b>	<b>596</b>	<b>10508</b>

Note: The above table is based on the first occurrence in 2011/12 that a person has been processed as an alleged offender. Alleged offenders processed during 2011/12 may have been processed for offences reported prior to 2011/12. Alleged offenders who have an unspecified sex are also included.

Please note that the 24 countries shown were the countries with the highest number of distinct offenders in 2011/12. These are not the same countries shown in publications prior to 2010/11. While this is not consistent with previous publications, it provides a more accurate representation of the distribution of offenders' country of birth.

# DISTINCT ALLEGED OFFENDERS PROCESSED BY COUNTRY OF BIRTH AND AGE GROUP, 2011/12

Table 5.3.2: Males

Country Of Birth	Total Males	Age Group (years)																Un-specified	Total Under 18
		<10	10-14	15-19	20-24	25-29	30-34	35-39	40-44	45-49	50-54	55-59	60-64	65-69	70-74	75-79	80+		
Australia	39404	11	2025	7900	7295	5321	4548	4081	3310	2081	1203	662	391	198	89	47	30	212	6358
Afghanistan	182	0	7	30	38	33	28	14	12	11	4	1	1	1	0	0	0	2	24
China	297	0	2	9	85	50	28	21	27	26	22	13	8	5	0	0	0	1	7
Croatia	71	0	0	3	6	4	3	6	19	8	7	7	4	2	1	0	1	0	1
Fiji	87	0	0	5	11	21	10	15	8	10	5	2	0	0	0	0	0	0	2
Greece	196	0	0	7	5	9	8	10	30	27	20	17	15	16	16	8	5	3	3
India	711	0	2	11	192	229	114	49	35	29	15	12	3	2	4	1	0	13	10
Iraq	178	0	5	20	44	31	28	15	12	9	6	4	2	0	1	0	0	1	14
Italy	179	0	0	0	9	7	6	12	17	16	19	19	24	15	16	12	6	1	0
Lebanon	242	0	1	7	27	35	39	37	43	14	17	8	8	2	3	0	0	1	4
Macedonia	85	0	0	2	3	8	5	10	12	17	8	9	6	3	0	1	1	0	1
Malaysia	80	0	0	6	16	15	10	5	9	4	6	5	3	0	0	0	0	1	3
New Zealand	1018	0	51	252	206	147	103	100	76	42	23	11	5	0	0	0	0	2	194
Philippines	2283	0	42	210	359	342	333	225	193	172	137	97	65	42	22	13	10	21	149
Samoa	111	0	4	14	17	18	11	9	14	11	7	4	0	0	0	0	0	2	12
Somalia	159	0	1	31	57	40	14	10	3	1	2	0	0	0	0	0	0	0	13
South Africa	92	0	2	9	15	15	18	13	5	4	1	7	2	1	0	0	0	0	8
Sri Lanka	170	0	0	8	13	42	26	20	16	11	13	3	8	2	2	2	0	4	2
Sudan	412	0	33	109	123	63	29	30	11	7	3	0	0	0	0	0	0	4	95
Thailand	66	0	3	10	13	12	18	2	4	3	0	1	0	0	0	0	0	0	8
Turkey	248	0	1	9	22	23	29	36	44	44	17	10	0	5	3	1	0	4	3
U.K. & Ireland	528	0	5	41	98	80	53	45	46	59	37	18	19	8	5	7	4	3	29
Vietnam	684	0	0	17	58	104	145	124	84	62	54	21	9	1	1	1	0	3	9
Yugoslavia	86	0	1	6	6	5	2	12	11	10	8	7	6	5	1	1	1	4	5
Other	108	0	3	16	14	17	26	11	10	4	2	1	2	1	0	0	0	1	11
Unknown/Not Stated	2278	0	68	337	370	324	305	262	230	158	83	62	33	18	5	4	6	13	228
Unspecified	3921	4	128	765	1006	602	292	216	194	180	140	87	78	61	40	27	26	75	357
<b>TOTAL</b>	<b>53876</b>	<b>15</b>	<b>2384</b>	<b>9834</b>	<b>10108</b>	<b>7597</b>	<b>6231</b>	<b>5390</b>	<b>4475</b>	<b>3020</b>	<b>1859</b>	<b>1088</b>	<b>692</b>	<b>388</b>	<b>209</b>	<b>125</b>	<b>90</b>	<b>371</b>	<b>7550</b>

Note: The above table is based on the first occurrence in 2011/12 that a person has been processed as an alleged offender. Alleged offenders processed during 2011/12 may have been processed for offences reported prior to 2011/12.

Please note that the 24 countries shown were the countries with the highest number of distinct offenders in 2011/12. These are not the same countries shown in publications prior to 2010/11. While this is not consistent with previous publications, it provides a more accurate representation of the distribution of offenders' country of birth.



# DISTINCT ALLEGED OFFENDERS PROCESSED BY COUNTRY OF BIRTH AND AGE GROUP, 2011/12

Table 5.3.3: Females

Country Of Birth	Total Females	Age Group (years)																Total Under 18	
		<10	10-14	15-19	20-24	25-29	30-34	35-39	40-44	45-49	50-54	55-59	60-64	65-69	70-74	75-79	80+		Un-specified
Australia	11330	2	896	2391	1783	1389	1251	1198	1012	645	337	193	86	35	20	8	7	77	2468
Afghanistan	11	0	0	0	1	3	1	1	4	1	0	0	0	0	0	0	0	0	0
China	105	0	0	4	18	11	6	12	15	15	7	9	1	1	1	2	2	1	0
Croatia	22	0	0	0	0	1	0	2	6	3	3	2	2	0	3	0	0	0	0
Fiji	19	0	0	0	2	5	2	2	4	2	1	1	0	0	0	0	0	0	0
Greece	49	0	2	1	0	0	0	1	3	3	9	5	7	10	3	4	1	0	3
India	99	0	0	3	12	22	31	13	6	6	2	1	1	0	2	0	0	0	2
Iraq	18	0	2	1	4	3	0	1	2	3	2	0	0	0	0	0	0	0	2
Italy	44	0	0	3	0	2	0	2	2	3	7	3	6	6	1	5	3	1	1
Lebanon	31	0	0	0	2	2	6	5	9	3	2	1	1	0	0	0	0	0	0
Macedonia	16	0	0	0	0	0	1	1	0	2	4	0	3	1	1	3	0	0	0
Malaysia	26	0	0	1	4	5	4	4	2	2	1	2	0	0	1	0	0	0	0
New Zealand	279	0	17	68	52	35	33	18	23	14	10	4	1	0	3	0	0	1	66
Philippines	48	0	1	5	10	3	5	7	2	8	3	3	0	0	0	0	0	1	6
Samoa	40	0	0	4	2	7	7	9	9	1	0	1	0	0	0	0	0	0	3
Somalia	28	0	1	9	10	2	2	2	0	0	0	0	0	0	0	0	0	0	5
South Africa	17	0	2	1	2	3	0	3	2	0	3	1	0	0	0	0	0	0	3
Sri Lanka	31	0	0	4	3	6	3	1	2	2	1	3	3	0	1	0	1	1	1
Sudan	101	0	1	49	27	8	6	5	4	1	0	0	0	0	0	0	0	0	36
Thailand	22	0	1	4	1	6	3	1	4	0	2	0	0	0	0	0	0	0	2
Turkey	32	0	1	2	1	2	2	1	8	7	3	2	3	0	0	0	0	0	3
U.K. & Ireland	113	0	3	9	8	6	18	14	15	14	16	3	3	2	0	1	0	1	6
Vietnam	223	0	4	5	23	24	33	32	35	29	21	11	5	1	0	0	0	0	5
Yugoslavia	20	0	0	0	0	0	2	1	2	4	3	2	2	0	0	2	1	1	0
Other	512	0	13	67	57	73	47	54	39	40	40	28	28	14	0	3	2	7	66
Unknown/Not Stated	519	0	25	91	70	66	70	50	60	33	22	12	6	5	3	0	2	4	82
Unspecified	1685	3	70	234	294	193	160	136	140	88	99	57	60	40	27	19	17	48	171
<b>TOTAL</b>	<b>15440</b>	<b>5</b>	<b>1039</b>	<b>2956</b>	<b>2386</b>	<b>1877</b>	<b>1693</b>	<b>1576</b>	<b>1412</b>	<b>929</b>	<b>598</b>	<b>344</b>	<b>218</b>	<b>115</b>	<b>66</b>	<b>47</b>	<b>36</b>	<b>143</b>	<b>2931</b>

Note: The above table is based on the first occurrence in 2011/12 that a person has been processed as an alleged offender. Alleged offenders processed during 2011/12 may have been processed for offences reported prior to 2011/12.

Please note that the 24 countries shown were the countries with the highest number of distinct offenders in 2011/12. These are not the same countries shown in publications prior to 2010/11. While this is not consistent with previous publications, it provides a more accurate representation of the distribution of offenders' country of birth.

# DISTINCT ALLEGED OFFENDERS PROCESSED BY MARITAL STATUS AND AGE GROUP, 2011/12

Table 5.4.1: Persons

Marital Status	Total Persons	Age Group (years)															Un- specified	Total Under 18	
		<10	10-14	15-19	20-24	25-29	30-34	35-39	40-44	45-49	50-54	55-59	60-64	65-69	70-74	75-79			80+
Divorced	1777	0	0	4	13	56	151	270	364	329	252	159	98	45	17	7	2	10	0
De facto	6388	0	0	239	1031	1224	1156	1134	779	485	172	78	43	20	3	5	2	17	0
Married	5116	0	0	20	160	490	694	831	840	668	505	353	229	137	72	45	22	50	0
Single	35070	20	3430	10473	6888	4568	3469	2447	1770	924	472	210	131	43	30	11	7	177	10508
Widowed	194	0	0	0	4	4	13	11	31	13	23	21	16	17	15	10	15	1	0
Separated	2140	0	0	15	70	177	337	421	435	323	196	84	33	24	8	5	1	11	0
Unspecified	18973	0	0	2067	4365	2982	2122	1874	1685	1240	860	541	376	225	134	92	80	330	0
<b>TOTAL</b>	<b>69658</b>	<b>20</b>	<b>3430</b>	<b>12818</b>	<b>12531</b>	<b>9501</b>	<b>7942</b>	<b>6988</b>	<b>5904</b>	<b>3982</b>	<b>2480</b>	<b>1446</b>	<b>926</b>	<b>511</b>	<b>279</b>	<b>175</b>	<b>129</b>	<b>596</b>	<b>10508</b>

Note: The above table is based on the first occurrence in 2011/12 that a person has been processed as an alleged offender. Alleged offenders processed during 2011/12 may have been processed for offences reported prior to 2011/12.

Alleged offenders who have an unspecified sex are also included.

# DISTINCT ALLEGED OFFENDERS PROCESSED BY MARITAL STATUS AND AGE GROUP, 2011/12

Table 5.4.2: Males

Marital Status	Total Males	Age Group (years)															Un-specified	Total Under 18	
		<10	10-14	15-19	20-24	25-29	30-34	35-39	40-44	45-49	50-54	55-59	60-64	65-69	70-74	75-79			80+
Divorced	1311	0	0	2	9	43	111	203	256	244	188	114	78	37	12	5	2	7	0
De facto	4871	0	0	181	760	921	868	887	602	370	142	61	39	16	2	5	2	15	0
Married	4112	0	0	15	130	395	564	654	663	531	409	289	196	113	62	40	18	33	0
Single	27748	15	2384	7985	5736	3805	2849	1957	1422	742	381	161	105	37	28	7	7	127	7550
Widowed	109	0	0	0	2	2	6	7	18	9	14	12	10	5	10	3	11	0	0
Separated	1636	0	0	13	50	122	255	318	334	241	159	74	26	22	7	5	1	9	0
Unspecified	14089	0	0	1638	3421	2309	1578	1364	1180	883	566	377	238	158	88	60	49	180	0
<b>TOTAL</b>	<b>53876</b>	<b>15</b>	<b>2384</b>	<b>9834</b>	<b>10108</b>	<b>7597</b>	<b>6231</b>	<b>5390</b>	<b>4475</b>	<b>3020</b>	<b>1859</b>	<b>1088</b>	<b>692</b>	<b>388</b>	<b>209</b>	<b>125</b>	<b>90</b>	<b>371</b>	<b>7550</b>


Table 5.4.3: Females

Marital Status	Total Females	Age Group (years)															Un-specified	Total Under 18	
		<10	10-14	15-19	20-24	25-29	30-34	35-39	40-44	45-49	50-54	55-59	60-64	65-69	70-74	75-79			80+
Divorced	461	0	0	2	4	13	39	65	108	85	63	45	20	8	5	1	0	3	0
De facto	1503	0	0	57	270	303	287	245	177	113	27	14	3	4	1	0	0	2	0
Married	969	0	0	5	30	92	127	170	175	131	91	61	31	24	10	4	4	14	0
Single	7254	5	1039	2467	1140	754	617	489	346	179	90	47	26	6	2	4	0	43	2931
Widowed	82	0	0	0	2	2	7	4	13	4	9	9	6	11	4	7	3	1	0
Separated	495	0	0	2	19	55	81	103	100	79	36	10	7	2	1	0	0	0	0
Unspecified	4676	0	0	423	921	658	535	500	493	338	282	158	125	60	43	31	29	80	0
<b>TOTAL</b>	<b>15440</b>	<b>5</b>	<b>1039</b>	<b>2956</b>	<b>2386</b>	<b>1877</b>	<b>1693</b>	<b>1576</b>	<b>1412</b>	<b>929</b>	<b>598</b>	<b>344</b>	<b>218</b>	<b>115</b>	<b>66</b>	<b>47</b>	<b>36</b>	<b>143</b>	<b>2931</b>

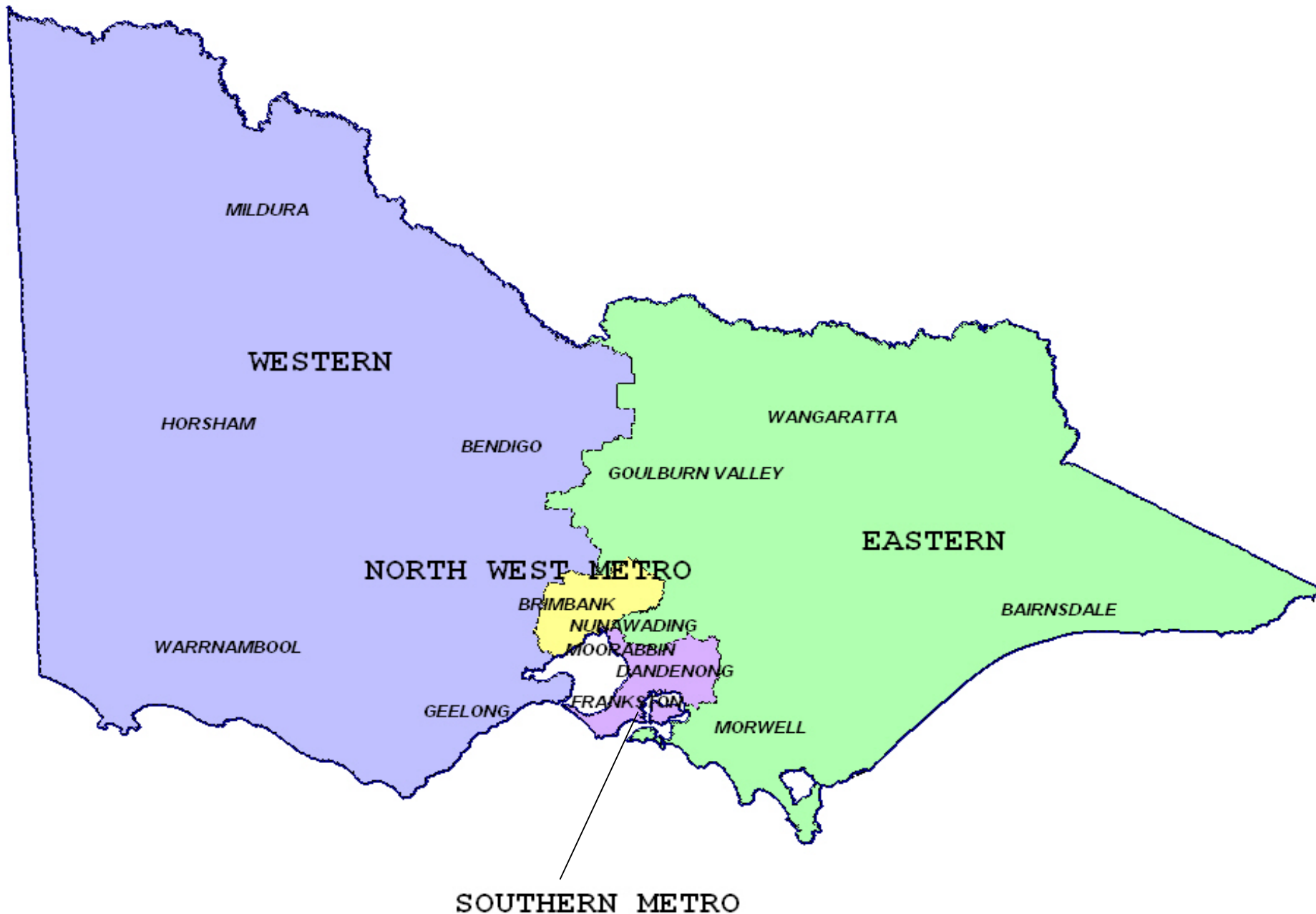
Note: The above tables are based on the first occurrence in 2011/12 that a person has been processed as an alleged offender. Alleged offenders processed during 2011/12 may have been processed for offences reported prior to 2011/12.

# GEOGRAPHICAL LOCATION OF OFFENCES

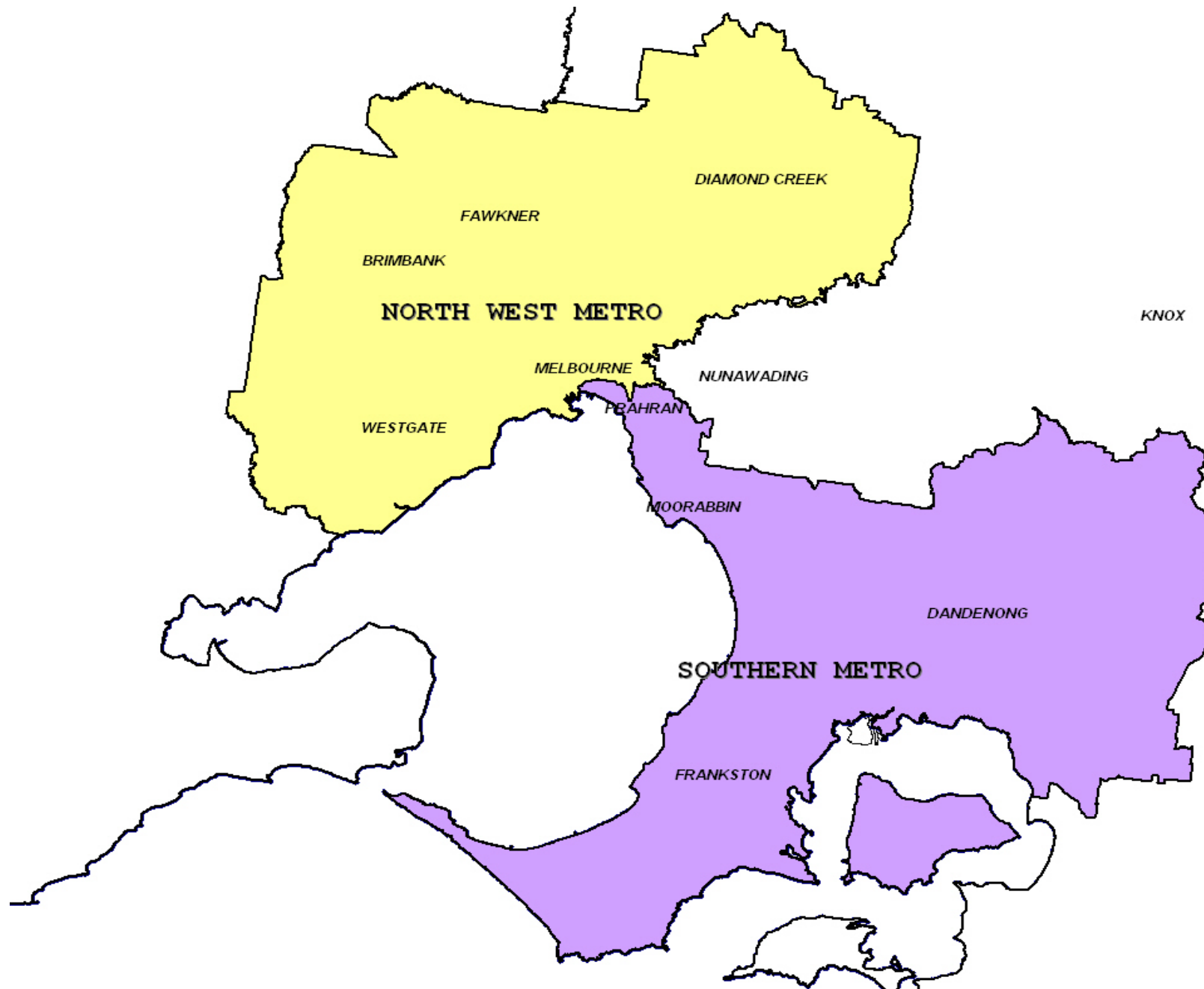
Map 1	Victoria Police Regions Map .....	76
Map 2	Victoria Police Metro Regions Map .....	77
	Offences Recorded By Offence Category And Police Region, 2011/12	
Table 6.1.1	Total Number .....	78
Table 6.1.2	Percentage Change From 2011/12 .....	79
Table 6.1.3	Rate Per 100,000 Population .....	80
	Clearances By Offence Category And Police Region, 2011/12	
Table 6.2.1	Total Offences Cleared By Offence Category And Police Region, 2011/12 .....	81
Table 6.2.2	Total Clearance Rate By Offence Category And Police Region, 2011/12 .....	82
Table 6.2.3	Percentage Difference From 2011/12 .....	83
Table 6.2.4	Single Year Clearances By Offence Category And Regions, 2011/12.....	84
Map 3	Recorded Crime Rate Per 100,000 Population By Police Regions, 2011/12 .....	85
Table 6.3	Offences Recorded By Postcode, 2011/12.....	86



# VICTORIA POLICE REGIONS MAP, 2011/12



# VICTORIA POLICE REGIONS - NORTH WEST & SOUTHERN METRO MAP, 2011/12



# OFFENCES RECORDED BY OFFENCE CATEGORY AND POLICE REGION, 2011/12

Table 6.1.1

	Police Regions				Total Victoria*
	EASTERN	NORTH WEST METRO	SOUTHERN METRO	WESTERN	
<b>Crime Against The Person</b>					
Homicide	39	50	49	34	173
Rape	469	668	556	349	2044
Sex (non-Rape)	1683	1762	1458	1360	6264
Robbery	491	1785	774	236	3286
Assault	9403	15215	10088	7369	42076
Abduction/Kidnap	104	291	132	83	611
<i>Sub-Total</i>	<i>12189</i>	<i>19771</i>	<i>13057</i>	<i>9431</i>	<i>54454</i>
<b>Crime Against Property</b>					
Arson	698	1075	665	653	3091
Property Damage	12450	16426	10788	9363	49027
Burglary (Aggravated)	457	1049	635	375	2516
Burglary (Residential)	6038	12729	6345	4123	29235
Burglary (Other)	3425	5351	3270	2931	14977
Deception	4380	10163	6508	1701	22773
Handle Stolen Goods	1806	3061	1590	865	7323
Theft From Motor Vehicle	9309	20563	10810	5946	46696
Theft (Shopsteal)	4121	8516	4839	2352	19828
Theft Of Motor Vehicle	2764	7741	3306	1852	15663
Theft Of Bicycle	710	1906	972	599	4187
Theft (Other)	9938	21512	10194	8437	50156
<i>Sub-Total</i>	<i>56096</i>	<i>110092</i>	<i>59922</i>	<i>39197</i>	<i>265472</i>
<b>Drugs</b>					
Drug (Cult., Manuf., Traff.)	944	2171	1030	596	4741
Drug (Possess, Use)	2673	6186	3475	1657	13991
<i>Sub-Total</i>	<i>3617</i>	<i>8357</i>	<i>4505</i>	<i>2253</i>	<i>18732</i>
<b>Other Crime</b>					
Going Equipped To Steal	88	229	113	59	489
Justice Procedures	5890	9051	6075	4546	25563
Regulated Public Order	346	242	480	286	1354
Weapons / Explosives	1849	3376	2066	1406	8697
Harassment	896	1063	1218	608	3786
Behaviour In Public	1442	2303	1386	1283	6414
Other	1682	2149	1330	1203	6364
<i>Sub-Total</i>	<i>12193</i>	<i>18413</i>	<i>12668</i>	<i>9391</i>	<i>52667</i>
<b>TOTAL</b>	<b>84095</b>	<b>156633</b>	<b>90152</b>	<b>60272</b>	<b>391325</b>

Note: 'Police Region' refers to the region where the offence occurred.

\* Includes offences recorded where location was not specified.

# OFFENCES RECORDED BY OFFENCE CATEGORY AND POLICE REGION, 2011/12

Table 6.1.2: Percentage Change from 2010/11

	Police Regions				Total
	EASTERN	NORTH WEST METRO	SOUTHERN METRO	WESTERN	Victoria
<b>Crime Against The Person</b>					
Homicide	-15.2	-7.4	96.0	30.8	14.6
Rape	9.6	17.8	17.5	-2.8	11.8
Sex (non-Rape)	1.0	-1.1	9.3	13.3	4.7
Robbery	-0.6	-3.9	-3.2	17.4	-2.0
Assault	16.9	13.0	10.2	18.1	14.0
Abduction/Kidnap	2.0	28.8	28.2	38.3	24.4
<i>Sub-Total</i>	<i>13.0</i>	<i>10.2</i>	<i>9.8</i>	<i>16.6</i>	<i>11.8</i>
<b>Crime Against Property</b>					
Arson	5.0	2.6	1.5	23.0	6.6
Property Damage	4.9	5.2	-0.3	-5.0	1.8
Burglary (Aggravated)	10.1	18.9	21.0	10.0	16.3
Burglary (Residential)	2.8	9.8	4.8	3.0	6.2
Burglary (Other)	-8.7	9.3	-2.6	0.1	0.3
Deception	9.4	23.0	21.9	-25.1	14.5
Handle Stolen Goods	60.0	19.6	27.7	5.7	27.3
Theft From Motor Vehicle	5.3	5.0	3.1	5.1	4.6
Theft (Shopsteal)	-11.3	3.5	-7.5	-4.5	-3.6
Theft Of Motor Vehicle	8.1	16.5	0.4	-1.4	9.0
Theft Of Bicycle	5.3	11.5	2.3	-13.1	4.1
Theft (Other)	-1.3	5.2	-4.0	13.3	3.1
<i>Sub-Total</i>	<i>2.9</i>	<i>8.5</i>	<i>2.3</i>	<i>0.8</i>	<i>4.7</i>
<b>Drugs</b>					
Drug (Cult., Manuf., Traff.)	12.4	13.2	11.1	4.0	11.3
Drug (Possess, Use)	36.2	26.7	28.1	15.3	27.3
<i>Sub-Total</i>	<i>29.0</i>	<i>22.9</i>	<i>23.8</i>	<i>12.1</i>	<i>22.8</i>
<b>Other Crime</b>					
Going Equipped To Steal	57.1	11.2	29.9	9.3	21.3
Justice Procedures	24.9	30.1	21.5	36.3	27.7
Regulated Public Order	-15.6	-23.9	51.4	-15.1	-2.0
Weapons / Explosives	32.7	26.4	30.5	10.9	25.8
Harassment	27.6	11.7	73.3	35.7	35.0
Behaviour In Public	-16.5	2.3	2.7	-18.5	-7.1
Other	22.8	6.5	15.5	11.4	13.2
<i>Sub-Total</i>	<i>17.5</i>	<i>19.8</i>	<i>24.3</i>	<i>16.0</i>	<i>19.6</i>
<b>TOTAL</b>	<b>7.2</b>	<b>10.6</b>	<b>6.9</b>	<b>5.6</b>	<b>8.2</b>

Note: 'Police Region' refers to the region where the offence occurred.



# OFFENCES RECORDED BY OFFENCE CATEGORY AND POLICE REGION, 2011/12

Table 6.1.3: Rate per 100,000 Population<sup>1</sup>

	Police Regions**				Total Victoria <sup>1</sup>
	EASTERN	NORTH WEST METRO	SOUTHERN METRO	WESTERN	
<b>Crime Against The Person</b>					
Homicide	2.5	2.9	3.7	3.8	3.1
Rape	30.2	38.3	41.6	38.8	36.7
Sex (non-Rape)	108.2	101.1	109.0	151.2	112.4
Robbery	31.6	102.4	57.9	26.2	58.9
Assault	604.6	873.1	754.5	819.2	754.8
Abduction/Kidnap	6.7	16.7	9.9	9.2	11.0
<i>Sub-Total</i>	<i>783.8</i>	<i>1134.5</i>	<i>976.5</i>	<i>1048.4</i>	<i>976.8</i>
<b>Crime Against Property</b>					
Arson	44.9	61.7	49.7	72.6	55.4
Property Damage	800.6	942.5	806.8	1040.9	879.5
Burglary (Aggravated)	29.4	60.2	47.5	41.7	45.1
Burglary (Residential)	388.3	730.4	474.5	458.4	524.4
Burglary (Other)	220.2	307.0	244.6	325.8	268.7
Deception	281.6	583.2	486.7	189.1	408.5
Handle Stolen Goods	116.1	175.6	118.9	96.2	131.4
Theft From Motor Vehicle	598.6	1179.9	808.5	661.0	837.7
Theft (Shopsteal)	265.0	488.7	361.9	261.5	355.7
Theft Of Motor Vehicle	177.7	444.2	247.3	205.9	281.0
Theft Of Bicycle	45.7	109.4	72.7	66.6	75.1
Theft (Other)	639.0	1234.4	762.4	937.9	899.7
<i>Sub-Total</i>	<i>3607.1</i>	<i>6317.2</i>	<i>4481.5</i>	<i>4357.5</i>	<i>4762.3</i>
<b>Drugs</b>					
Drug (Cult., Manuf., Traff.)	60.7	124.6	77.0	66.3	85.0
Drug (Possess, Use)	171.9	355.0	259.9	184.2	251.0
<i>Sub-Total</i>	<i>232.6</i>	<i>479.5</i>	<i>336.9</i>	<i>250.5</i>	<i>336.0</i>
<b>Other Crime</b>					
Going Equipped To Steal	5.7	13.1	8.5	6.6	8.8
Justice Procedures	378.7	519.4	454.3	505.4	458.6
Regulated Public Order	22.2	13.9	35.9	31.8	24.3
Weapons / Explosives	118.9	193.7	154.5	156.3	156.0
Harassment	57.6	61.0	91.1	67.6	67.9
Behaviour In Public	92.7	132.1	103.7	142.6	115.1
Other	108.2	123.3	99.5	133.7	114.2
<i>Sub-Total</i>	<i>784.0</i>	<i>1056.6</i>	<i>947.4</i>	<i>1044.0</i>	<i>944.8</i>
<b>TOTAL</b>	<b>5407.5</b>	<b>8987.8</b>	<b>6742.3</b>	<b>6700.4</b>	<b>7020.0</b>
Population	1,555,164	1,742,727	1,337,105	899,530	5,574,455

Note: 'Police Region' refers to the region where the offence occurred.

\*Rates for the State were calculated using estimated resident population figures as at 31 December 2010 obtained from the Australian Bureau of Statistics (ABS Cat. No. 3101.0). This date is the mid-point of the year 2010/11.

\*\*Rates for Police Regions were calculated using estimated resident population figures as at 30 June 2010 obtained from the Australian Bureau of Statistics (ABS Cat. No. 3218.0).

<sup>1</sup> Rate per 100,000 population have been rounded to one decimal point.

# TOTAL OFFENCES CLEARED BY OFFENCE CATEGORY & POLICE REGION, 2011/12

Table 6.2.1

	Police Regions				Total Victoria*
	EASTERN	NORTH WEST METRO	SOUTHERN METRO	WESTERN	
<b>Crime Against The Person</b>					
Homicide	33	49	35	42	160
Rape	439	589	509	352	1899
Sex (non-Rape)	1495	1575	1394	1343	5832
Robbery	307	1015	488	144	1956
Assault	8145	12473	8553	6391	35563
Abduction/Kidnap	87	253	113	76	529
<i>Sub-Total</i>	<i>10506</i>	<i>15954</i>	<i>11092</i>	<i>8348</i>	<i>45939</i>
<b>Crime Against Property</b>					
Arson	163	207	156	161	687
Property Damage	4026	4283	3239	2778	14327
Burglary (Aggravated)	246	450	270	222	1188
Burglary (Residential)	981	1636	1031	742	4394
Burglary (Other)	836	1045	747	734	3370
Deception	4191	8145	4930	1304	18577
Handle Stolen Goods	1792	2894	1565	834	7090
Theft From Motor Vehicle	1096	1589	1202	855	4745
Theft (Shopsteal)	3229	6375	3822	1841	15268
Theft Of Motor Vehicle	771	1530	920	586	3811
Theft Of Bicycle	85	167	67	73	392
Theft (Other)	3104	6014	2761	2376	14256
<i>Sub-Total</i>	<i>20520</i>	<i>34335</i>	<i>20710</i>	<i>12506</i>	<i>88105</i>
<b>Drugs</b>					
Drug (Cult., Manuf., Traff.)	935	2150	1048	596	4729
Drug (Possess, Use)	2593	6086	3405	1637	13721
<i>Sub-Total</i>	<i>3528</i>	<i>8236</i>	<i>4453</i>	<i>2233</i>	<i>18450</i>
<b>Other Crime</b>					
Going Equipped To Steal	79	223	116	61	479
Justice Procedures	5724	8734	5648	4206	24312
Regulated Public Order	348	245	442	305	1341
Weapons / Explosives	1817	3362	2050	1402	8631
Harassment	713	849	1018	546	3127
Behaviour In Public	1432	2312	1387	1283	6415
Other	1510	1887	1153	905	5455
<i>Sub-Total</i>	<i>11623</i>	<i>17612</i>	<i>11814</i>	<i>8708</i>	<i>49760</i>
<b>TOTAL</b>	<b>46177</b>	<b>76137</b>	<b>48069</b>	<b>31795</b>	<b>202254</b>

Note: 'Police Region' refers to the region where the offence occurred.

The method of recording crime clearances has been changed this year in accordance with recommendations made by the Office of Police Integrity in May 2011. See Definitions and Explanatory notes for further details.

\*Includes offences cleared where location was not specified.

# TOTAL CLEARANCE RATE BY OFFENCE CATEGORY & POLICE REGION, 2011/12

Table 6.2.2

	Police Regions				Total Victoria
	EASTERN	NORTH WEST METRO	SOUTHERN METRO	WESTERN	
<b>Crime Against The Person</b>					
Homicide	84.6	98.0	71.4	123.5	92.5
Rape	93.6	88.2	91.5	100.9	92.9
Sex (non-Rape)	88.8	89.4	95.6	98.8	93.1
Robbery	62.5	56.9	63.0	61.0	59.5
Assault	86.6	82.0	84.8	86.7	84.5
Abduction/Kidnap	83.7	86.9	85.6	91.6	86.6
<i>Sub-Total</i>	<i>86.2</i>	<i>80.7</i>	<i>85.0</i>	<i>88.5</i>	<i>84.4</i>
<b>Crime Against Property</b>					
Arson	23.4	19.3	23.5	24.7	22.2
Property Damage	32.3	26.1	30.0	29.7	29.2
Burglary (Aggravated)	53.8	42.9	42.5	59.2	47.2
Burglary (Residential)	16.2	12.9	16.2	18.0	15.0
Burglary (Other)	24.4	19.5	22.8	25.0	22.5
Deception	95.7	80.1	75.8	76.7	81.6
Handle Stolen Goods	99.2	94.5	98.4	96.4	96.8
Theft From Motor Vehicle	11.8	7.7	11.1	14.4	10.2
Theft (Shopsteal)	78.4	74.9	79.0	78.3	77.0
Theft Of Motor Vehicle	27.9	19.8	27.8	31.6	24.3
Theft Of Bicycle	12.0	8.8	6.9	12.2	9.4
Theft (Other)	31.2	28.0	27.1	28.2	28.4
<i>Sub-Total</i>	<i>36.6</i>	<i>31.2</i>	<i>34.6</i>	<i>31.9</i>	<i>33.2</i>
<b>Drugs</b>					
Drug (Cult., Manuf., Traff.)	99.0	99.0	101.7	100.0	99.7
Drug (Possess, Use)	97.0	98.4	98.0	98.8	98.1
<i>Sub-Total</i>	<i>97.5</i>	<i>98.6</i>	<i>98.8</i>	<i>99.1</i>	<i>98.5</i>
<b>Other Crime</b>					
Going Equipped To Steal	89.8	97.4	102.7	103.4	98.0
Justice Procedures	97.2	96.5	93.0	92.5	95.1
Regulated Public Order	100.6	101.2	92.1	106.6	99.0
Weapons / Explosives	98.3	99.6	99.2	99.7	99.2
Harassment	79.6	79.9	83.6	89.8	82.6
Behaviour In Public	99.3	100.4	100.1	100.0	100.0
Other	89.8	87.8	86.7	75.2	85.7
<i>Sub-Total</i>	<i>95.3</i>	<i>95.6</i>	<i>93.3</i>	<i>92.7</i>	<i>94.5</i>
<b>TOTAL</b>	<b>54.9</b>	<b>48.6</b>	<b>53.3</b>	<b>52.8</b>	<b>51.7</b>

Note: 'Police Region' refers to the region where the offence occurred.

The method of recording crime clearances has been changed this year in accordance with recommendations made by the Office of Police Integrity in May 2011. See Definitions and Explanatory notes for further details.

\*Includes offences cleared where location was not specified.

# TOTAL CLEARANCE RATE BY OFFENCE CATEGORY & POLICE REGION, 2011/12

Table 6.2.3: Percentage Difference From 2010/11 Clearance Rate

	Police Regions				Total Victoria
	EASTERN	NORTH WEST METRO	SOUTHERN METRO	WESTERN	
<b>Crime Against The Person</b>					
Homicide	-30.6	14.7	-8.6	31.2	-2.2
Rape	11.8	-0.7	4.2	12.0	5.4
Sex (non-Rape)	0.8	-3.7	13.5	8.8	3.1
Robbery	-0.4	4.5	3.7	1.3	3.2
Assault	-2.2	-2.7	-1.8	-5.9	-3.2
Abduction/Kidnap	0.3	7.3	5.0	9.9	5.7
<i>Sub-Total</i>	<i>-1.1</i>	<i>-1.5</i>	<i>0.8</i>	<i>-2.7</i>	<i>-1.5</i>
<b>Crime Against Property</b>					
Arson	-8.4	2.3	-0.1	-12.3	-3.3
Property Damage	3.4	-0.9	1.4	-1.0	0.6
Burglary (Aggravated)	-1.1	-1.3	-10.4	3.5	-3.2
Burglary (Residential)	0.1	-0.3	-2.7	-0.1	-0.8
Burglary (Other)	-4.5	-4.2	-1.0	-1.9	-3.3
Deception	17.8	-4.6	-4.8	-23.2	-2.8
Handle Stolen Goods	-1.7	-21.0	-1.1	-4.4	-10.8
Theft From Motor Vehicle	-1.0	-1.6	-1.8	-1.3	-1.6
Theft (Shopsteal)	-3.7	0.8	-3.0	-5.2	-2.2
Theft Of Motor Vehicle	-1.2	0.2	-1.6	0.7	-0.8
Theft Of Bicycle	-5.1	0.8	-2.1	-1.3	-1.5
Theft (Other)	1.2	4.1	-2.0	-1.2	1.2
<i>Sub-Total</i>	<i>1.7</i>	<i>0.0</i>	<i>-0.9</i>	<i>-3.6</i>	<i>-0.6</i>
<b>Drugs</b>					
Drug (Cult., Manuf., Traff.)	-2.1	-0.9	3.3	-1.7	-0.6
Drug (Possess, Use)	-1.2	0.0	-1.1	-0.4	-0.8
<i>Sub-Total</i>	<i>-1.6</i>	<i>-0.3</i>	<i>-0.1</i>	<i>-0.8</i>	<i>-0.8</i>
<b>Other Crime</b>					
Going Equipped To Steal	-26.3	-5.5	-1.9	5.2	-7.3
Justice Procedures	2.2	3.5	-2.6	-5.9	-0.2
Regulated Public Order	-3.3	-4.4	-14.5	6.0	-6.2
Weapons / Explosives	-0.8	-2.1	-1.2	-3.0	-2.1
Harassment	-10.5	-7.8	-0.3	3.0	-5.9
Behaviour In Public	2.4	0.3	0.2	0.8	0.7
Other	3.9	-9.2	-2.2	-14.8	-6.2
<i>Sub-Total</i>	<i>0.5</i>	<i>-0.5</i>	<i>-2.5</i>	<i>-4.9</i>	<i>-1.9</i>
<b>TOTAL</b>	<b>2.6</b>	<b>0.6</b>	<b>0.9</b>	<b>-1.7</b>	<b>0.5</b>

Note: 'Police Region' refers to the region where the offence occurred.

The method of recording crime clearances has been changed this year in accordance with recommendations made by the Office of Police Integrity in May 2011. See Definitions and Explanatory notes for further details.

\*Includes offences cleared where location was not specified.

# SINGLE YEAR CLEARED OFFENCES BY OFFENCE CATEGORY & POLICE REGION, 2011/12

Table 6.2.4

	Police Regions				Total Victoria*
	EASTERN	NORTH WEST METRO	SOUTHERN METRO	WESTERN	
<b>Crime Against The Person</b>					
Homicide	26	35	29	29	120
Rape	308	388	327	225	1249
Sex (non-Rape)	1077	1056	932	951	4016
Robbery	245	715	403	129	1492
Assault	6652	9251	6568	5215	27686
Abduction/Kidnap	72	211	95	66	444
<i>Sub-Total</i>	<i>8380</i>	<i>11656</i>	<i>8354</i>	<i>6615</i>	<i>35007</i>
<b>Crime Against Property</b>					
Arson	132	158	128	129	547
Property Damage	3371	3234	2596	2257	11458
Burglary (Aggravated)	206	356	213	179	954
Burglary (Residential)	789	1258	815	585	3447
Burglary (Other)	636	792	525	591	2544
Deception	3242	6904	4384	1096	15633
Handle Stolen Goods	1738	2679	1477	800	6695
Theft From Motor Vehicle	884	1188	965	693	3730
Theft (Shopsteal)	2785	5498	3402	1621	13306
Theft Of Motor Vehicle	615	1105	717	450	2887
Theft Of Bicycle	62	125	47	55	289
Theft (Other)	2175	4265	1982	1866	10288
<i>Sub-Total</i>	<i>16635</i>	<i>27562</i>	<i>17251</i>	<i>10322</i>	<i>71778</i>
<b>Drugs</b>					
Drug (Cult., Manuf., Traff.)	888	1992	965	560	4405
Drug (Possess, Use)	2454	5605	3196	1561	12816
<i>Sub-Total</i>	<i>3342</i>	<i>7597</i>	<i>4161</i>	<i>2121</i>	<i>17221</i>
<b>Other Crime</b>					
Going Equipped To Steal	76	203	109	57	445
Justice Procedures	5026	7526	4802	3750	21104
Regulated Public Order	300	193	406	239	1138
Weapons / Explosives	1684	2982	1884	1283	7833
Harassment	638	664	943	474	2720
Behaviour In Public	1379	2197	1344	1224	6144
Other	1333	1617	1050	810	4810
<i>Sub-Total</i>	<i>10436</i>	<i>15382</i>	<i>10538</i>	<i>7837</i>	<i>44194</i>
<b>TOTAL</b>	<b>38793</b>	<b>62197</b>	<b>40304</b>	<b>26895</b>	<b>168200</b>

Note: 'Police Region' refers to the region where the offence occurred.

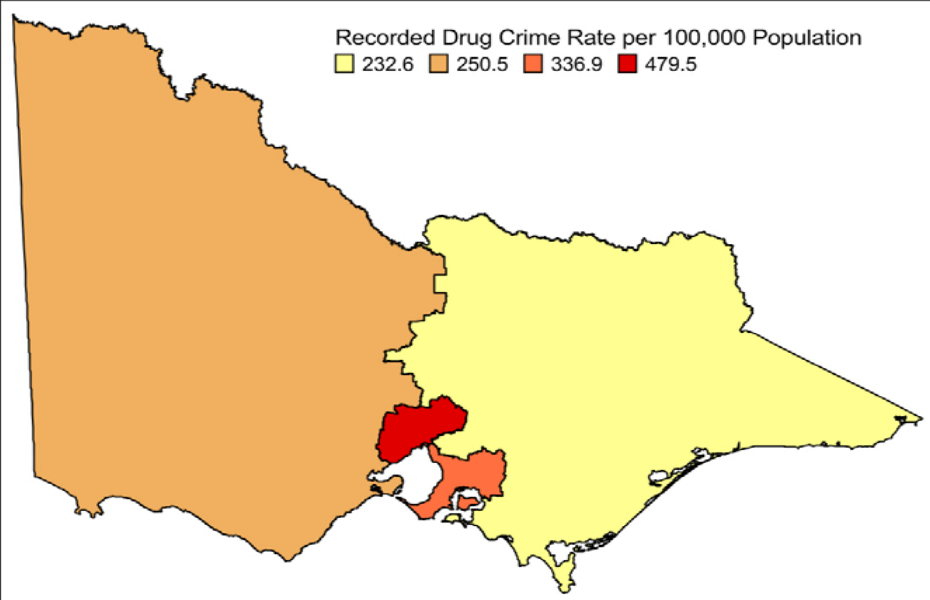
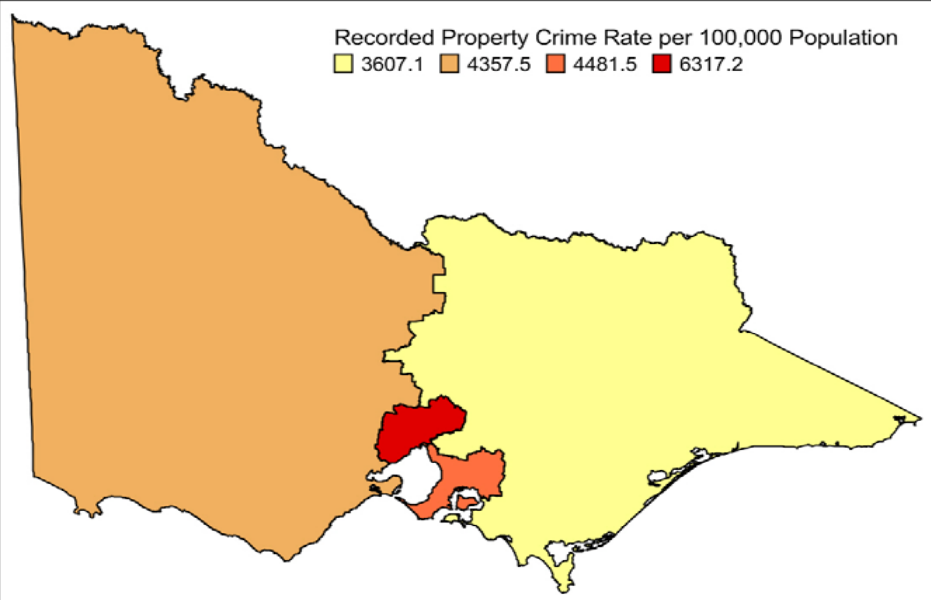
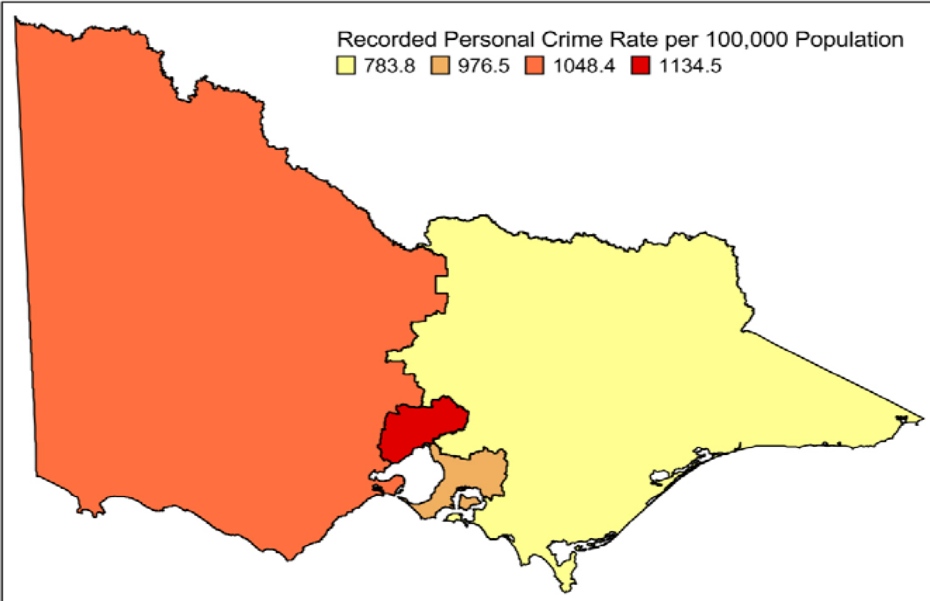
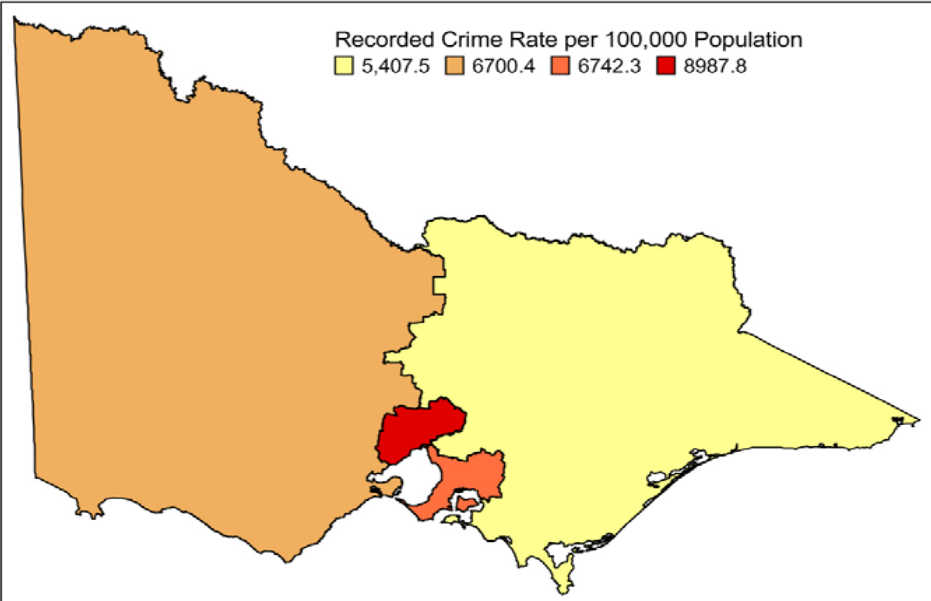
The method of recording crime clearances has been changed this year in accordance with recommendations made by the Office of Police Integrity in May 2011. See Definitions and Explanatory notes for further details.

\*Includes offences cleared where location was not specified.

# 2011/12 TOTAL RECORDED CRIME RATE PER 100,000 POPULATION

VICTORIA POLICE REGIONS

MAP 3: 2011/12 RECORDED CRIME RATE PER 100,000 POPULATION



# OFFENCES RECORDED BY POSTCODE, 2011/12

Table 6.3

P/Code	Name	No. 2011/12	No. 2010/11	No. 2009/10	No. 2008/09	No. 2007/08	P/Code	Name	No. 2011/12	No. 2010/11	No. 2009/10	No. 2008/09	No. 2007/08
3000	Melbourne City	18561	17284	20346	24105	20324	3047	Broadmeadows/Dallas	3603	3211	3370	3248	3112
3002	East Melbourne	816	889	748	1144	1151	3048	Coolaroo/Meadow Heights	1364	1206	1091	1002	1218
3003	West Melbourne	441	544	525	498	605	3049	Westmeadows/Attwood	411	419	534	426	467
3006	Southbank	1729	1858	1934	1750	2122	3051	North Melbourne	1627	1446	1348	1286	1429
3008	Docklands	838	754	650	546	654	3052	Parkville	783	744	941	795	899
3011	Footscray	3232	3156	3759	3792	3281	3053	Carlton South	1616	1420	1580	1843	2156
3012	Footscray West/Maidstone	1945	1710	1544	1709	2083	3054	Carlton North	509	480	445	565	692
3013	Yarraville	964	855	783	758	949	3055	Brunswick West	581	505	623	583	543
3015	Newport/Spotswood	1068	917	799	915	1205	3056	Brunswick	2248	2277	2024	2446	2446
3016	Williamstown	1177	999	1061	1107	1323	3057	Brunswick East	589	616	587	566	610
3018	Altona	983	716	853	836	867	3058	Coburg+East/Moreland	3148	2851	2276	2652	2929
3019	Braybrook	1078	1137	763	894	901	3059	Greenvale	475	444	429	301	344
3020	Sunshine/Albion	5648	5281	4754	5074	4995	3060	Fawkner	1012	974	858	791	903
3021	St Albans+East/Kealba/Kings Park	4274	4014	3664	3700	3965	3061	Campbellfield	1232	1180	1017	1107	1243
3022	Ardeer	577	435	412	336	303	3062	Somerton	162	112	259	156	201
3023	Deer Park	4232	3670	3276	2950	2832	3063	Oaklands Junction/Yuroke	19	18	27	23	18
3024	Wyndham Vale/Mambourin/Mount Cottrell	1204	986	912	512	462	3064	Craigieburn/Donnybrook/Kalkallo	3776	2794	2597	2538	2596
3025	Altona North/Brooklyn	1112	976	1082	1131	1150	3065	Fitzroy	2165	1990	2133	2695	2906
3026	Laverton North	516	512	536	715	547	3066	Collingwood	1458	1275	1494	1855	2272
3027	RAAF Laverton	163	123	92	20	1	3067	Abbotsford	850	1290	851	721	799
3028	Laverton/Altona Meadows	1962	1616	1812	1765	2006	3068	Clifton Hill	1360	1158	1253	1352	1607
3029	Hoppers Crossing	5317	4530	4008	3518	3309	3070	Northcote	1684	1578	1790	1947	1998
3030	Werribee+South/Derrimut	5821	5013	4530	4712	4042	3071	Thornbury	1191	923	945	1072	1363
3031	Flemington/Newmarket	2006	2100	1975	2010	2041	3072	Preston+East	4406	4026	3885	4541	4598
3032	Ascot Vale/Maribyrnong	3108	2646	2632	2937	2589	3073	Reservoir/Keon Park	3403	2873	3005	3227	3518
3033	Keilor East	631	529	474	455	577	3074	Thomastown	2067	1709	1768	1932	2029
3034	Avondale Heights	410	458	406	361	313	3075	Lalor	1412	1111	1147	1128	1033
3036	Keilor	259	273	357	261	296	3076	Epping	2726	2533	2383	2638	2467
3037	Delahey/Hillside	2422	2349	1810	1680	1916	3078	Fairfield/Alphington	632	531	607	704	741
3038	Keilor Downs/Taylor's Lakes	1787	1953	1753	1823	1964	3079	Ivanhoe	666	589	751	692	782
3039	Moonee Ponds	1157	1205	1164	1416	1627	3081	Heidelberg West/Heights	1481	1356	1363	1266	1216
3040	Essendon	1314	1322	1335	1569	1622	3082	Mill Park/Blossom Park	1760	1674	1741	1473	1506
3041	Essendon North/Strathmore	560	506	509	459	543	3083	Bundoora/Kingsbury	1708	1413	1495	1618	1545
3042	Niddrie/Airport West	1301	1203	1170	1277	1272	3084	Heidelberg/Rosanna/Banyule/Eaglemont	1895	1721	1730	1669	1595
3043	Tullamarine/Gladstone Park	1545	1398	1212	1301	1472	3085	Macleod/Yallambie	536	443	423	423	410
3044	Pascoe Vale+South/Coburg North	1234	1024	904	1111	1097	3087	Watsonia	509	413	526	421	379
3045	Melbourne Airport	514	364	301	316	310	3088	Greensborough/Briar Hill	1417	1342	1542	1398	1450
3046	Glenroy	2300	2069	1992	2013	2210	3089	Diamond Creek	476	403	334	433	382

Note: The postcode name description includes all areas that share the same postcode. For example, postcode 3130 has the name Blackburn+North+South/Laburnum. The '+' denotes the postcode name should be read as including the suburbs of Blackburn North, Blackburn South and Laburnum.

# OFFENCES RECORDED BY POSTCODE, 2011/12

Table 6.3 (Continued)

P/Code	Name	No. 2011/12	No. 2010/11	No. 2009/10	No. 2008/09	No. 2007/08	P/Code	Name	No. 2011/12	No. 2010/11	No. 2009/10	No. 2008/09	No. 2007/08
3090	Plenty	59	72	64	47	49	3136	Croydon+South+North/Croydon Hills	1679	1758	2203	1989	2055
3091	Yarrambat	37	40	36	33	39	3137	Kilsyth+South	716	520	595	746	546
3093	Lower Plenty	104	135	108	133	90	3138	Mooroolbark	940	912	933	928	921
3094	Montmorency	283	258	235	260	247	3139	Wandin+East+North/Seville	362	361	306	301	325
3095	Eltham/Research	796	987	874	1071	787	3140	Lilydale/Brookfield	1259	981	1037	871	926
3096	Wattle Glen	47	50	29	52	31	3141	South Yarra	1859	1601	2085	2257	2403
3097	Kangaroo Ground/Watsons Creek	33	27	15	19	19	3142	Toorak	708	666	653	641	670
3099	Hurstbridge/Arthurs Creek	210	148	148	136	198	3143	Armadale	383	381	512	627	707
3101	Kew+North/Studley Park	956	886	1037	1169	1286	3144	Malvern/Kooyong	846	821	933	891	964
3102	Kew East	188	127	233	170	198	3145	Malvern East/Darling/Caulfield	1612	1499	1762	1959	1670
3103	Balwyn/Deepdene	502	432	505	637	576	3146	Glen Iris/Gardiner/Tooronga	644	569	662	600	699
3104	Balwyn North/Greythorn	511	405	457	541	505	3147	Ashburton/Alamein/Ashwood	597	553	528	499	616
3105	Bulleen	364	327	450	359	342	3148	Holmesglen/Chadstone/Jordanville	727	736	909	793	944
3106	Templestowe	488	287	379	511	417	3149	Mount Waverley/Pinewood/Syndal	1516	1180	1030	988	998
3107	Templestowe Lower	493	261	253	302	473	3150	Glen Waverley/Wheelers Hill	1807	2255	2314	3287	2240
3108	Doncaster	1465	1249	1401	1215	970	3151	Burwood East	324	370	327	375	381
3109	Doncaster East	750	884	662	817	678	3152	Wantirna+South/Studfield	1868	1708	1929	2041	2050
3111	Donvale	201	205	221	215	245	3153	Bayswater+North	1615	1614	1315	1299	1525
3113	Warrandyte	113	161	154	218	163	3154	The Basin	161	158	180	176	156
3114	Park Orchards	82	59	69	111	64	3155	Boronia	1574	1398	1680	1456	1958
3115	Wonga Park	66	78	102	79	79	3156	Ferntree Gully+Upper/Lysterfield	1815	1742	1875	1940	1882
3116	Chirnside Park	472	641	460	432	416	3158	Upwey	325	253	279	272	307
3121	Richmond/Burnley	3933	3848	4141	4993	5145	3159	Menzies Creek/Selby	65	67	86	58	66
3122	Hawthorn/Glenferrie	1540	1318	1569	1952	2018	3160	Belgrave+South+Heights/Tecoma	471	422	347	400	458
3123	Hawthorn East/Auburn	414	464	389	423	464	3161	Caulfield North/Crimea	552	551	905	668	687
3124	Camberwell/Hartwell	1019	891	917	1094	1096	3162	Caulfield South	909	652	675	725	850
3125	Burwood/Bennettswood	594	540	531	605	561	3163	Carnegie/Murrumbeena/Glenhuntly	999	1071	1156	1224	1247
3126	Canterbury	245	257	210	238	275	3165	Bentleigh East	654	702	850	996	735
3127	Surrey Hills/Chatham/Mont Albert	569	477	476	592	550	3166	Oakleigh/Oakleigh East/Huntingdale	1433	1194	1346	1598	1432
3128	Box Hill+South/Wattle Park	1593	1591	1465	1748	1810	3167	Oakleigh South	376	339	374	438	399
3129	Box Hill North/Mont Albert North	374	322	334	449	420	3168	Clayton/Clayton North/Notting Hill	1487	1489	1466	1514	1657
3130	Blackburn+North+South/Laburnum	1002	974	952	1008	1020	3169	Clayton South/Clarinda/Westall	754	647	837	847	694
3131	Nunawading/Forest Hill	1002	1070	1276	1210	1293	3170	Mulgrave/Brandon Park	823	838	1005	960	1236
3132	Mitcham/Heatherdale/Rangeview	649	621	520	616	819	3171	Springvale	1732	1628	1823	1667	1780
3133	Vermont+South	527	515	520	553	679	3172	Springvale South	737	944	909	992	697
3134	Ringwood+North/Warranwood	3116	2704	2942	2739	3063	3173	Keysborough	1205	1320	1435	1560	1093
3135	Ringwood East/Heathmont	739	762	873	818	945	3174	Noble Park	2312	2237	2102	2116	2098

Note: The postcode name description includes all areas that share the same postcode. For example, postcode 3130 has the name Blackburn+North+South/Laburnum. The '+' denotes the postcode name should be read as including the suburbs of Blackburn North, Blackburn South and Laburnum.



# OFFENCES RECORDED BY POSTCODE, 2011/12

Table 6.3 (Continued)

P/Code	Name	No. 2011/12	No. 2010/11	No. 2009/10	No. 2008/09	No. 2007/08	P/Code	Name	No. 2011/12	No. 2010/11	No. 2009/10	No. 2008/09	No. 2007/08
3175	Dandenong/Bangholme	7919	7057	7526	7403	7259	3218	Geelong West/Herne Hill/Manifold Heights	674	846	631	843	786
3177	Doveton	936	748	790	780	1695	3219	Geelong East/Breakwater/Newcomb	1491	1504	1293	1294	1147
3178	Rowville	1165	1146	1285	1421	1348	3220	Geelong+South/Bareena/Chilwell	2966	3042	3333	3248	2997
3179	Scoresby	297	214	293	297	333	3221	Anakie/Barrabool	440	414	344	396	380
3180	Knoxfield	398	235	332	271	324	3222	Drysdale/Clifton Springs	350	245	272	453	192
3181	Prahran	2686	2863	2842	3009	2764	3223	Portarlington/Indented Head	276	244	228	221	238
3182	St Kilda	3834	3756	4086	4321	4341	3224	Leopold	336	274	192	233	199
3183	Balaclava	945	788	984	1004	1071	3225	Queenscliff/Pt Lonsdale	338	139	439	139	200
3184	Elwood	789	737	715	812	898	3226	Ocean Grove/Collendina	437	438	385	424	432
3185	Elsternwick/Gardenvale	933	751	799	797	868	3227	Barwon Heads/Breamlea	370	154	191	201	184
3186	Brighton+Middle+North	1075	899	1174	1139	1274	3228	Torquay/Bellbrae/Jan Juc	638	521	741	797	671
3187	Brighton East	446	426	438	407	476	3230	Anglesea	122	124	153	138	168
3188	Hampton	893	748	666	893	809	3231	Aireys Inlet/Eastern View/Fairhaven	64	29	36	68	15
3189	Moorabbin/Moorabbin East	1026	864	967	972	882	3232	Lorne	175	134	162	209	195
3190	Highett	708	597	513	637	667	3233	Apollo Bay/Skenes Creek	140	152	165	173	141
3191	Sandringham	765	320	368	703	486	3235	Deans Marsh	12	2	4	6	6
3192	Cheltenham/Cheltenham East	1665	2335	2024	2165	1777	3236	Forrest	6	5	11	13	15
3193	Black Rock/Cromer/Beaumaris	517	374	488	551	540	3237	Beech Forest	11	5	18	5	10
3194	Mentone	728	707	733	916	750	3238	Lavers Hill	17	9	8	10	14
3195	Mordialloc	1986	1691	1940	2101	1682	3239	Gellibrand River/Kennedys Creek	21	14	13	9	13
3196	Chelsea	1163	1116	1117	1298	1124	3240	Moriac/Mount Moriac/Buckley	40	32	40	31	28
3197	Carrum	673	607	573	695	571	3241	Winchelsea/Bambra/Wurdiboluc	163	133	114	119	89
3198	Seaford	1563	1452	1665	1721	1700	3242	Birregurra	26	20	39	15	28
3199	Frankston	6777	6559	6604	7060	6764	3243	Barwon Downs/Warncourt	16	5	6	14	10
3200	Frankston North	607	614	569	659	615	3249	Yeodene/Alvie	112	68	36	112	83
3201	Carrum Downs	1360	1374	1388	1674	1488	3250	Colac	952	924	1015	989	809
3202	Heatherton	106	81	89	74	103	3251	Beeac	9	26	10	12	17
3204	Bentleigh/McKinnon/Ormond	1252	1146	1226	1140	1190	3254	Cororooke	16	1	3	2	12
3205	South Melbourne	1900	1711	1841	2023	2225	3260	Camperdown	198	254	254	214	149
3206	Albert Park	697	621	712	821	833	3264	Terang	114	118	187	151	128
3207	Port Melbourne	2451	1260	1274	1420	1634	3265	Noorat	100	64	45	80	53
3211	Little River	78	65	72	86	73	3266	Cobden/Simpson	105	108	120	113	84
3212	Lara/Avalon	735	562	584	603	593	3267	Scotts Creek	6	1	6	10	10
3214	Corio/Norlane/North Shore	3134	2846	2768	2536	2759	3268	Timboon/Nullawarre	80	50	54	62	92
3215	Geelong North/Bell Park	1303	1186	1112	1282	1185	3269	Port Campbell/Princetown	50	33	34	27	65
3216	Belmont/Freshwater Creek	2441	2217	2295	2224	1893	3270	Peterborough	6	21	12	8	4
3217	Deakin University	0	0	2	0	0	3271	Darlington/Pura Pura	9	7	8	8	6

Note: The postcode name description includes all areas that share the same postcode. For example, postcode 3130 has the name Blackburn+North+South/Laburnum. The '+' denotes the postcode name should be read as including the suburbs of Blackburn North, Blackburn South and Laburnum.

# OFFENCES RECORDED BY POSTCODE, 2011/12

Table 6.3 (Continued)

P/Code	Name	No. 2011/12	No. 2010/11	No. 2009/10	No. 2008/09	No. 2007/08	P/Code	Name	No. 2011/12	No. 2010/11	No. 2009/10	No. 2008/09	No. 2007/08
3272	Mortlake	70	86	93	62	91	3323	Berrybank	6	3	0	4	3
3273	Hexham	8	7	13	11	6	3324	Lismore/Mount Bute	35	41	80	17	21
3274	Caramut	11	3	2	2	4	3325	Derrinallum	27	11	18	10	14
3275	Mailer Flat	9	5	7	2	7	3328	Teesdale	20	8	19	14	25
3276	Woolsthorpe	10	2	0	1	6	3329	Shelford	3	6	4	9	10
3277	Allansford	57	34	34	26	16	3330	Rokewood	15	15	7	4	5
3278	Purnim	5	12	3	2	3	3331	Bannockburn/Maude	80	76	68	71	69
3279	Ballangeigh	6	7	3	14	7	3332	Lethbridge	7	4	28	13	8
3280	Warmambool	2147	2209	2371	2402	2585	3333	Meredith	58	37	26	38	34
3281	Bushfield	8	6	2	9	5	3334	Elaine/Bungal/Cargerle/Morrisons	19	9	12	17	10
3282	Koroit	112	64	73	64	62	3335	Rockbank	308	265	174	175	159
3283	Kirkstall/Crossley/Tower Hill/Tarrone	47	24	29	57	29	3337	Melton/Kurunjang/Toolern Vale	3446	2603	2540	2418	2332
3284	Port Fairy	182	207	175	133	143	3338	Melton South/Exford	1285	1062	1010	765	869
3285	Yambuk/St Helens Plains	28	24	25	57	57	3340	Bacchus Marsh/Darley/Balliang	1060	956	1019	908	1073
3286	Macarthur	7	8	10	19	18	3341	Greendale/Korobeit	27	34	45	25	28
3287	Hawkesdale	5	13	4	1	12	3342	Ballan/Beremboke/Blakeville	152	139	130	191	149
3289	Penshurst	16	10	9	11	16	3345	Gordon/Mount Egerton	37	30	48	30	34
3292	Nelson	11	16	13	14	7	3350	Ballarat+North/Alfredton	6065	5476	6250	6018	5693
3293	Glenthompson	11	10	4	12	10	3351	Berringa/Cape Clear/Carngham	215	278	226	237	168
3294	Dunkeld	10	12	9	48	18	3352	Dereel/Addington/Blowhard	486	387	414	341	342
3300	Hamilton	802	786	628	848	744	3354	Ballarat PO Boxes	7	4	0	2	1
3301	Byaduck	14	9	12	9	15	3355	Wendouree	1733	1387	1428	1348	1145
3302	Branxholme	11	6	12	4	5	3356	Sebastopol	1317	1243	1378	1165	1275
3303	Condah	5	9	5	5	3	3357	Buninyong	95	73	82	56	91
3304	Heywood/Dartmoor	140	173	126	102	105	3360	Linton/Pittong/Willowvale	14	15	16	18	31
3305	Portland	959	1105	1012	1322	1286	3361	Skipton/Bradvale/Carranballac	13	14	16	25	7
3309	Digby	1	2	3	0	2	3363	Creswick+North/Glendaruel	205	194	176	125	179
3310	Merino	21	8	19	5	8	3364	Allendale/Blampied/Moorookyle/Smeaton	54	37	59	31	48
3311	Casterton	78	113	85	109	79	3370	Clunes	62	60	76	69	71
3312	Poolaigelo/Chetwynd	18	28	25	23	28	3371	Talbot/Amherst/Burnbank	36	23	41	58	33
3314	Cavendish	9	13	5	12	6	3373	Beaufort/Chute/Eurambeen	110	96	140	105	110
3315	Coleraine/Gringegalgon	46	71	97	69	69	3375	Buangor/Middle Creek	6	11	9	16	9
3317	Harrow	4	3	2	1	3	3377	Ararat/Barton/Cathcart/Crowlands	969	846	826	855	814
3318	Edenhope	30	46	48	33	36	3378	Tatyoan+North	3	1	3	1	6
3319	Apsley	10	3	1	5	4	3379	Willaura/Wickliffe/Stavely	28	35	38	32	27
3321	Inverleigh	26	27	19	31	17	3380	Stawell/Bellellen/Concongella	598	662	739	669	661
3322	Cressy	5	3	13	4	6	3381	Barkly/Callawadda	66	54	42	43	53

Note: The postcode name description includes all areas that share the same postcode. For example, postcode 3130 has the name Blackburn+North+South/Laburnum. The '+' denotes the postcode name should be read as including the suburbs of Blackburn North, Blackburn South and Laburnum.

# OFFENCES RECORDED BY POSTCODE, 2011/12

Table 6.3 (Continued)

P/Code	Name	No. 2011/12	No. 2010/11	No. 2009/10	No. 2008/09	No. 2007/08	P/Code	Name	No. 2011/12	No. 2010/11	No. 2009/10	No. 2008/09	No. 2007/08
3384	Landsborough	15	17	17	20	27	3440	Macedon	67	55	72	62	66
3385	Dadswells Bridge/Glenorchy	11	21	26	19	12	3441	Mount Macedon	25	17	18	21	24
3387	Marnoo+East/Raluana	5	12	11	8	4	3442	Woodend/Ashbourne/Hesket	248	194	262	307	219
3388	Rupanyup+North+South/Banyena	29	28	14	5	18	3444	Kyneton/Redesdale/Tylden	443	425	497	500	499
3390	Murtoa/Coromby/Kellalac/Kewell	52	46	71	88	37	3446	Malmsbury/Drummond North	74	98	132	62	49
3391	Brim+East	23	5	5	21	2	3447	Taradale	12	23	13	16	14
3392	Minyip/Nullan/Sheep Hills	12	27	24	18	20	3448	Elphinstone/Metcalf	22	15	54	33	26
3393	Warracknabeal/Aubrey	189	100	143	721	152	3450	Castlemaine	578	591	669	531	590
3395	Beulah/Kenmare	33	20	16	10	12	3451	Campbells Creek/Chewton/Barkers Creek	117	98	149	99	122
3396	Hopetoun	21	23	35	26	29	3453	Harcourt	36	26	43	55	70
3399	Longerenong	14	2	3	11	9	3458	Trentham/Barrys Reef	71	39	78	48	42
3400	Horsham/Brimpaen/Garup	1840	1656	1339	2299	1513	3460	Daylesford/Lillicur	201	278	221	158	165
3401	Black Heath/Brooksby/Bungalall	85	82	88	59	64	3461	Borlands/Bullarto+South	115	70	90	95	97
3407	Balmoral	11	5	12	9	4	3462	Newstead/Muckleford South	40	26	16	20	27
3409	Natimuk/Aripiles/Grass Flat	15	8	6	4	12	3463	Maldon/Carlsruhe/Laanecoorie	77	108	73	87	93
3412	Goroke/Karnak	15	6	25	18	7	3464	Carisbrook	28	47	24	33	23
3413	Awonga/Booroopki/Kangawall	3	0	1	4	2	3465	Maryborough	673	784	831	712	879
3414	Dimboola/Antwerp/Tarranyurk	71	54	73	64	73	3467	Avoca/Laplough/Moyreisk	24	43	50	56	36
3415	Lillimur	11	3	0	1	7	3468	Amphitheatre/Glenpatrick	5	4	7	7	0
3418	Nhill/Baker/Balrootan North	128	83	131	116	158	3469	Elmhurst/Eversley/Glenlofty	7	18	9	8	2
3419	Kaniva/Lillimur South	40	18	30	27	38	3472	Dunolly/Bromley/Betley	83	93	73	131	75
3420	Leeor	3	8	1	5	5	3475	Bealiba/Burkes Flat	21	20	10	16	10
3422	Pullut	1	1	2	1	2	3477	Avon Plains/Redbank	1	1	0	0	0
3423	Jeparit	24	19	18	17	8	3478	St Arnaud/Moonambel	206	201	214	281	212
3424	Rainbow/Albucutya/Pella/Yaaapeet	36	21	23	17	22	3480	Donald/Areegra/Boolite/Burrereo	99	126	53	55	61
3427	Diggers Rest	112	126	107	117	87	3482	Watchem+West/Massey	12	6	8	12	11
3428	Bulla	58	53	35	49	34	3483	Birchip	32	29	29	21	43
3429	Sunbury/Goonawarra	1794	1702	1783	1720	1668	3485	Woomelang	5	17	7	3	6
3430	Clarkefield	14	17	9	11	22	3487	Lascelles	8	0	3	2	5
3431	Riddells Creek	90	127	106	128	83	3488	Speed	3	3	0	0	1
3432	Bolinda	2	6	7	0	0	3489	Tempy	6	6	0	5	0
3433	Monegeeta	9	9	11	5	4	3490	Ouyen	55	82	149	90	112
3434	Romsey/Monegeetta North	159	156	187	197	555	3491	Patchewollock	8	3	2	0	1
3435	Lancefield	66	84	72	139	111	3494	Nangiloc/Colignan/Cullullerain	42	34	28	31	28
3437	Gisborne/Bullengarook	264	375	295	305	278	3496	Red Cliffs/Stewart/Cardross	388	433	418	374	436
3438	New Gisbourne	52	69	41	48	84	3498	Irymple	227	187	145	121	114

Note: The postcode name description includes all areas that share the same postcode. For example, postcode 3130 has the name Blackburn+North+South/Laburnum. The '+' denotes the postcode name should be read as including the suburbs of Blackburn North, Blackburn South and Laburnum.

# OFFENCES RECORDED BY POSTCODE, 2011/12

Table 6.3 (Continued)

P/Code	Name	No. 2011/12	No. 2010/11	No. 2009/10	No. 2008/09	No. 2007/08	P/Code	Name	No. 2011/12	No. 2010/11	No. 2009/10	No. 2008/09	No. 2007/08
3500	Mildura	3716	4015	3974	3522	3319	3563	Lockington	13	10	14	9	12
3501	Nichols Point/Koorlong	48	47	61	39	38	3564	Echuca/Patho	1460	1767	1344	1166	1145
3505	Merbein/Cabarita	284	272	246	243	234	3565	Kotta	7	1	0	1	2
3506	Cowangie	6	0	0	4	10	3566	Gunbower	16	22	9	8	17
3507	Walpeup	3	3	6	3	2	3567	Leitchville	14	15	32	14	14
3509	Underbool	17	7	13	12	3	3568	Cohuna	101	124	98	96	94
3512	Murrayville	9	7	5	5	3	3570	Raywood	30	14	17	37	10
3515	Marong	41	13	32	17	26	3571	Dingee/Tandara	16	5	2	4	3
3516	Bridgewater/Derby/Leichhardt	34	17	56	43	44	3572	Prairie/Milloo/Piavella/Tennyson	8	4	8	4	2
3517	Inglewood/Jarclin/Salisbury West	80	74	117	90	77	3573	Mitiamo/Calvil	18	23	12	6	14
3518	Wedderburn/Ailsa/Berrimal	124	112	72	96	72	3575	Pyramid Hill/Mincha	19	32	28	19	27
3520	Kinypanial/Korongvale	12	21	20	43	53	3576	Durham Ox	1	1	3	0	1
3521	Pyalong	19	16	31	20	23	3578	Macorna	1	2	5	2	3
3522	Tooborac	14	6	16	15	9	3579	Kerang/Macorna/Murrabit	314	464	411	376	431
3523	Heathcote/Costerfield	94	169	233	169	179	3580	Koondrook	8	8	37	19	15
3525	Charlton/Buckrabanyule/Wychitella	83	108	99	67	77	3581	Lake Charm/Mystic Park	15	28	13	16	12
3527	Wycheproof/Corack East	31	38	22	12	19	3583	Tresco	7	0	7	7	15
3529	Nullawil	3	3	3	3	1	3584	Lake Boga	36	21	28	40	65
3530	Culgoa	2	0	5	0	7	3585	Swan Hill	1154	1203	1321	1317	1237
3531	Berriwillock	4	2	11	2	7	3586	Swan Hill Suburbs	10	12	3	15	18
3533	Sea Lake/Nandaly	23	37	31	25	17	3588	Woorinen South	4	2	0	0	0
3537	Boort/Gredgwin	25	47	42	29	20	3589	Woorinen	19	6	1	10	7
3539	Bendigo Roadside	22	27	15	21	20	3590	Beverford	3	6	0	4	2
3540	Quambatook	7	4	27	7	9	3591	Vinifera	0	8	5	1	11
3542	Lalbert	2	5	4	9	5	3595	Nyah West/Ryanby	31	41	41	41	38
3544	Ultima	12	3	9	9	32	3596	Wood Wood	3	3	1	2	2
3546	Manangatang/Chinkapook	48	16	7	17	31	3597	Piangil	16	9	19	8	24
3549	Robinvale	364	369	453	686	639	3599	Boundary Bend (OLD)	5	4	19	8	6
3550	Bendigo/Kennington/White Hills	3628	3114	3541	3767	4583	3607	Tabilk	5	3	2	4	0
3551	Arnold/Epsom/Axedale	644	437	398	376	423	3608	Nagambie/Dargalong	127	158	115	103	100
3555	Golden Square/Kangaroo Flat	1109	857	889	947	933	3610	Murchison/Dhurringile	118	74	62	80	92
3556	Eaglehawk/California Gully	910	717	892	837	981	3612	Rushworth/Wanalta/Whroo	135	101	119	123	146
3557	Goornong/Fosterville	32	18	41	19	47	3614	Toolamba	23	18	22	21	29
3558	Elmore	72	37	42	29	53	3616	Tatura/Cooma/Gillieston/Harston	357	249	205	326	260
3559	Corop/Colbinabbin	29	28	21	18	16	3617	Byrneside	5	7	4	1	3
3561	Rochester/Bamawm/Nanneella	192	220	187	190	189	3618	Merrigum	22	39	42	43	23
3562	Torrumbarry	9	17	16	18	11	3620	Kyabram/Lancaster/Wyuna	334	355	580	488	500

Note: The postcode name description includes all areas that share the same postcode. For example, postcode 3130 has the name Blackburn+North+South/Laburnum. The '+' denotes the postcode name should be read as including the suburbs of Blackburn North, Blackburn South and Laburnum.

# OFFENCES RECORDED BY POSTCODE, 2011/12

Table 6.3 (Continued)

P/Code	Name	No. 2011/12	No. 2010/11	No. 2009/10	No. 2008/09	No. 2007/08	P/Code	Name	No. 2011/12	No. 2010/11	No. 2009/10	No. 2008/09	No. 2007/08
3621	Tongala/Yambuna	88	68	71	97	75	3685	Rutherglen/Browns Plains	84	118	88	167	92
3622	Koyuga+South/Strathallan	9	7	7	1	9	3687	Wahgunyah	37	40	41	38	9
3623	Stanhope	41	32	25	37	31	3688	Barnawartha	59	44	29	20	36
3624	Girgarre	10	22	12	40	29	3690	Wodonga	2911	2658	2207	2377	2508
3629	Mooroopna/Ardmona/Coomboona	767	731	699	636	669	3691	Allans Flat/Bandiana/Baranduda	188	126	126	114	154
3630	Shepparton/Benarch/Caniambo	4288	3992	3816	3529	3596	3695	Huon	15	6	2	6	11
3631	Kialla/Lemnos/Pine Lodge South	384	247	458	223	254	3697	Tawonga	15	14	13	19	4
3633	Congupna	22	11	17	11	5	3698	Tawonga South	9	3	4	10	5
3634	Tallygaroopna/Bunbartha	42	32	53	30	37	3699	Mount Beauty/Bogong/Falls Creek	42	47	75	67	74
3635	Wunghnu	12	10	27	16	23	3700	Tallangatta/Tallandoon	60	28	30	33	44
3636	Numurkah/Dunbulbalane	195	200	292	173	206	3701	Eskdale/Granya/Guys Forrest	37	21	25	18	25
3637	Waaia	15	15	10	15	21	3704	Keotong	0	0	0	2	1
3638	Nathalia/Kotupna	101	115	135	82	87	3705	Cudgewa/Nariel	7	9	25	18	12
3639	Picola/Barmah	22	20	24	19	28	3707	Corryong/Colac Colac/Towong	115	107	124	71	89
3640	Katunga	35	9	19	21	28	3708	Tintalra	0	6	2	3	0
3641	Strathmerton	42	63	40	222	40	3709	Walwa/Burrowye	14	13	10	11	16
3644	Cobram	570	470	475	462	502	3711	Buxton	12	9	20	27	31
3646	Dookie/Katandra North/Youanmite	28	13	15	25	15	3712	Thornton/Rubicon	19	31	13	27	18
3647	Dookie College	0	0	0	1	0	3713	Eildon	111	70	81	61	59
3649	Katamatite	12	28	34	15	8	3714	Alexandra/Archeron/Taggerty	123	113	168	415	177
3658	Broadford/Tyaak	239	244	185	209	202	3715	Merton/Ancona	8	3	7	20	5
3659	Tallarook	36	293	42	40	41	3717	Yea/Flowerdale/Glenburn	102	148	172	240	192
3660	Seymour/Trawool	970	1235	1569	1045	1092	3718	Molesworth	15	4	1	1	0
3662	Puckapanyal	27	21	11	19	13	3719	Yarck	4	4	5	8	14
3663	Mangalore	7	7	16	3	18	3720	Bonnie Doon	53	26	13	21	25
3664	Avenel	28	36	44	69	51	3722	Mansfield/Knockwood	234	217	311	344	270
3665	Longwood	25	12	14	20	9	3723	Booroolite/Gaffneys Creek	117	159	191	151	161
3666	Euroa/Balmatam/Creighton Creek	173	163	215	244	155	3724	Mansfield	1	0	1	0	1
3669	Violet Town/Boho	48	32	45	44	60	3725	Goorambat/Stewarton	13	6	7	29	8
3670	Baddaginnie	26	16	17	30	20	3726	Devenish/Bungeet/Thoona	5	6	3	3	7
3672	Benalla	814	819	1030	1022	871	3727	St James/Yundool/Lake Rowan	3	1	2	3	2
3673	Goomalibee/Lurg/Tatong/Winton	46	29	16	30	40	3728	Tungamah/Wilby/Boomanoomanah	14	18	19	29	27
3675	Glenrowan/Boweya/Greta	62	68	58	53	72	3730	Yarrowonga/Telford/Bundalong	348	375	377	300	363
3677	Wangaratta	1790	1737	1768	1638	1970	3732	Moyhu	16	13	9	12	4
3678	Broomfield/Cheshunt/Milawa	98	47	71	46	73	3733	Whitfield	5	1	5	0	15
3682	Springhurst	19	11	8	10	7	3735	Whorouly	1	10	20	7	4
3683	Chiltern	83	61	82	78	75	3737	Myrtleford/Merriang	230	168	211	197	167

Note: The postcode name description includes all areas that share the same postcode. For example, postcode 3130 has the name Blackburn+North+South/Laburnum. The '+' denotes the postcode name should be read as including the suburbs of Blackburn North, Blackburn South and Laburnum.

# OFFENCES RECORDED BY POSTCODE, 2011/12

Table 6.3 (Continued)

P/Code	Name	No. 2011/12	No. 2010/11	No. 2009/10	No. 2008/09	No. 2007/08	P/Code	Name	No. 2011/12	No. 2010/11	No. 2009/10	No. 2008/09	No. 2007/08
3738	Ovens	4	2	4	3	6	3787	Sassafras+South	17	22	19	30	32
3739	Eurobin	1	0	5	4	5	3788	Olinda	102	60	61	80	88
3740	Porepunkah/Mt Buffalo	20	19	21	19	10	3789	Sherbrooke	9	12	23	25	20
3741	Bright/Freeburgh/Harrietville	106	124	195	188	197	3791	Kallista	23	49	35	28	37
3744	Wandiligong	3	11	7	7	6	3792	The Patch	19	17	15	19	16
3746	Eldorado	10	16	16	13	8	3793	Monbulk	110	150	166	160	179
3747	Beechworth/Murungee	142	107	142	126	191	3795	Silvan+South/Burleigh	37	70	43	36	48
3749	Yackandandah	31	28	37	60	27	3796	Mount Evelyn/Kalorama/McKillop	243	274	266	405	310
3750	Wollert	258	92	30	24	29	3797	Yarra Junction/Powelltown	136	140	148	196	139
3751	Woodstock	19	9	6	3	14	3799	Warburton+East/Cambarville	195	260	285	266	240
3752	South Morang	1073	850	914	905	641	3802	Endeavour Hills	1060	1049	1036	995	1038
3753	Beveridge	70	50	26	34	35	3803	Hallam	792	715	942	702	774
3754	Mernda/Doreen	1147	701	461	328	221	3804	Narre Warren North+East	230	180	238	178	173
3755	Yan Yean	15	10	8	5	6	3805	Narre Warren	3655	3563	3047	3282	3020
3756	Wallan Wallan	539	472	444	415	468	3806	Berwick	1711	1625	1799	1844	1687
3757	Whittlesea/Eden Park/Glenvale	370	279	392	348	353	3807	Beaconsfield	283	259	332	442	264
3758	Wandong	92	61	101	68	84	3808	Beaconsfield Upper	136	152	37	50	76
3759	Panton Hill	18	20	13	19	8	3809	Officer	280	153	139	151	148
3760	Smiths Gully	0	5	3	1	4	3810	Pakenham	2929	2258	2254	2308	2204
3761	St Andrews/Mittons Bridge	23	10	22	16	25	3812	Nar Nar Goon/Maryknoll	74	92	63	64	60
3762	Bylands	5	2	2	5	3	3813	Tynong	22	21	46	38	48
3763	Kinglake	70	73	44	67	59	3814	Garfield	49	46	83	61	85
3764	Kilmore	341	365	298	346	352	3815	Bunyip/Tonimbuk	106	91	89	80	97
3765	Montrose	236	169	208	181	198	3816	Longwarry+South+North	94	115	100	83	58
3766	Kalorama	26	34	36	10	22	3818	Drouin+South+West/Jindivick	578	475	530	547	485
3767	Mount Dandenong	29	20	29	39	35	3820	Warragul	1005	694	889	924	1208
3770	Coldstream/Gruyere/Yering	79	72	69	66	89	3821	Nilma+North/Nayook/Crossover	56	78	58	90	88
3775	Yarra Glen/Christmas Hills	95	103	78	84	74	3822	Darnum/Gainsborough	25	36	11	31	36
3777	Healesville/Mt Slide/Castella	380	418	355	507	460	3823	Yarragon/Allambee	85	67	62	97	65
3778	Narbethong	6	15	19	13	21	3824	Trafalgar+East/Sunny Creek	261	191	187	257	242
3779	Marysville	42	27	39	37	72	3825	Moe/Westbury/Willow Grove	2323	1942	2084	2069	2266
3781	Cockatoo/Nangana	126	193	275	306	274	3831	Neerim+South+East	46	28	70	36	67
3782	Emerald/Clematis/Avonsleigh	249	388	383	432	400	3833	Noojee/Loch Valley/Tanjil Bren	38	47	42	24	33
3783	Gembrook	93	95	120	121	116	3835	Thorpdale/Hernes Oak	36	13	5	13	20
3785	Tremont	6	16	11	11	16	3840	Morwell/Narracan South/Driffield	3202	2973	2465	2976	2575
3786	Ferry Creek	51	53	23	31	42	3842	Churchill	577	545	519	368	471

Note: The postcode name description includes all areas that share the same postcode. For example, postcode 3130 has the name Blackburn+North+South/Laburnum. The '+' denotes the postcode name should be read as including the suburbs of Blackburn North, Blackburn South and Laburnum.

# OFFENCES RECORDED BY POSTCODE, 2011/12

Table 6.3 (Continued)

P/Code	Name	No. 2011/12	No. 2010/11	No. 2009/10	No. 2008/09	No. 2007/08	P/Code	Name	No. 2011/12	No. 2010/11	No. 2009/10	No. 2008/09	No. 2007/08
3844	Traralgon+South/Koomalla/Tyers	2693	2299	2267	2307	2246	3903	Swan Reach	29	71	11	9	10
3847	Rosedale/Willung/Nambrok	138	181	125	154	127	3904	Metung	22	38	20	27	10
3850	Sale/Glencoe/Wurruk/Giffard	1721	1514	1748	1767	1444	3909	Lakes Entrance/Lake Bunga	670	624	698	619	576
3851	Seaspray/Montgomery/Darriman	382	269	224	269	268	3910	Langwarrin	891	908	932	1016	950
3854	Glengarry+West	27	26	32	17	22	3911	Baxter	195	160	221	231	208
3856	Toongabbie	17	9	22	16	19	3912	Somerville/Pearcedale	640	635	686	585	629
3857	Cowwarr	20	9	14	6	3	3913	Tyabb	214	176	146	137	122
3858	Heyfield/Dunmore/Glenmaggie	196	135	135	163	113	3915	Hastings	1110	1027	1267	1127	991
3859	Newry/Tinamba	32	16	17	13	10	3916	Merricks/Shoreham	42	18	44	14	19
3860	Maffra/Upper Maffra West	400	301	345	276	260	3918	Bittern	105	91	89	166	145
3862	Stratford/Lowalong/Stockdale	80	86	61	85	94	3919	Crib Point	205	157	154	124	194
3864	Glenaladale/Delvine/Fernbank	12	15	7	7	8	3920	HMAS Cerebus	12	14	10	14	18
3865	Lindenow	10	11	11	23	8	3921	Tankerton	0	6	8	1	2
3869	Yinnar/South/Jumbuk	75	119	33	18	68	3922	Cowes	485	486	617	562	430
3870	Boolarra+South/Budgerie+East	56	28	48	37	119	3923	Rhyll	12	5	15	3	5
3871	Mirboo+North/Delburn	103	89	123	95	75	3925	San Remo	146	206	175	163	153
3873	Gormondale	13	2	9	10	2	3926	Balnarring	109	96	80	70	69
3874	Woodside+Beach+East	46	35	39	35	31	3927	Somers	36	33	38	47	39
3875	Bairnsdale+East/Walpa/Lucknow	1399	1588	1482	1955	2214	3928	Main Ridge	2	7	16	2	8
3878	Eagle Point	12	15	17	17	15	3929	Flinders	79	64	91	44	44
3880	Paynesville	107	99	78	159	135	3930	Mount Eliza	800	397	489	552	608
3882	Nicholson	11	21	6	7	18	3931	Mornington	1649	1658	1672	1859	1873
3885	Bruthen/Timbarra/W Tree/Buchan	50	41	29	55	39	3933	Moorooduc	46	57	53	58	80
3886	Newmerella	12	15	15	12	14	3934	Mount Martha	500	382	389	375	368
3887	Nowa Nowa/Wairewa	36	48	43	44	37	3936	Dromana	488	485	677	504	535
3888	Orbost/Cape Conran/Deddick	233	263	328	271	213	3937	Red Hill	43	37	24	30	24
3889	Bemm River/Bellbird Creek	12	16	12	19	7	3938	McCrae	82	97	100	65	96
3890	Buldah/Chandlers Creek	26	15	42	36	31	3939	Rosebud	1158	1243	1156	1240	1325
3891	Genoa/Wroxham/Gipsey Point	8	3	2	8	13	3940	Rosebud West	229	212	219	236	232
3892	Gabo Island/Mallacoota	77	45	65	50	55	3941	Rye/Tootgarook	791	693	596	724	583
3893	Tambo Crossing	1	0	9	2	0	3942	Blairstown	101	94	137	112	104
3895	Ensay/Doctors Flat	2	1	13	5	0	3943	Sorrento	151	254	200	321	234
3896	Swifts Creek/Tongio/West	13	28	29	14	6	3944	Portsea/Blackwarry	66	130	126	78	61
3898	Omeo/Gibbo River/Cassilis	24	24	33	47	39	3945	Loch/Krowera/Woodleigh	25	12	21	16	19
3900	Benambra/The Brothers/Uplands	10	4	12	8	5	3946	Bena	4	6	8	11	20
3902	Johnsonville	8	13	6	14	8	3950	Korumburra/Ranceby/Whitelaw	185	211	239	197	177

Note: The postcode name description includes all areas that share the same postcode. For example, postcode 3130 has the name Blackburn+North+South/Laburnum. The '+' denotes the postcode name should be read as including the suburbs of Blackburn North, Blackburn South and Laburnum.

# OFFENCES RECORDED BY POSTCODE, 2011/12

Table 6.3 (Continued)

P/Code	Name	No. 2011/12	No. 2010/11	No. 2009/10	No. 2008/09	No. 2007/08
3951	Jumbunna/Fairbank/Outtrim	12	8	21	17	28
3953	Leongatha/Hallston/Trida/Ruby	375	355	464	429	287
3954	Koonwarra	5	7	8	6	3
3956	Meeniyah/Tarwin/Meadows	116	82	70	85	94
3957	Stony Creek/Carmichael	8	7	10	7	9
3958	Buffalo	2	1	4	3	3
3959	Fish Creek/Boys/Hoddle	16	26	21	40	27
3960	Foster/Woorarra West	92	79	79	87	106
3962	Toora+North/Barry Beach	46	20	45	28	40
3964	Port Franklin	1	3	9	7	6
3965	Port Welshpool	13	11	28	11	18
3966	Welshpool/Binginwarri/Hazel Park	19	14	15	13	14
3967	Hedley	2	3	2	0	3
3971	Yarram/Devon North/Tooloonook	198	154	204	208	150
3975	Lyndhurst	475	571	497	429	475
3976	Hampton Park	1054	1080	1187	1124	1097
3977	Cranbourne/Skye/Devon Meadows	4262	4460	3865	4182	4193
3978	Clyde	138	69	102	80	86
3979	Kernot/Korrine	5	5	5	8	7
3980	Tooradin	139	126	176	165	133
3981	Koo Wee Rup	222	172	179	183	196
3984	Lang Lang	242	230	225	200	180
3987	Nyora	36	41	43	66	48
3988	Poowong+East+North/Topiram	14	22	11	24	13
3990	Glen Forbes	7	0	1	3	4
3991	Bass	49	14	13	16	17
3992	Dalyston	16	18	23	24	14
3995	Wonthaggi	844	775	917	978	741
3996	Inverloch/Point Creek/Lance Creek	243	252	287	314	289
	Other States	196	187	221	252	277
	Unspecified	13	2	5	1	4
<b>TOTAL</b>		<b>391325</b>	<b>361611</b>	<b>370016</b>	<b>384945</b>	<b>380451</b>

Note: The postcode name description includes all areas that share the same postcode. For example, postcode 3130 has the name Blackburn+North+South/Laburnum. The '+' denotes the postcode name should be read as including the suburbs of Blackburn, Blackburn North, Blackburn South and Laburnum.






# VALUE OF PROPERTY STOLEN OR DAMAGED

## Value of Property Stolen Or Damaged, 2011/12

Figure 7.1	Robbery .....	98
Figure 7.2	Arson .....	98
Figure 7.3	Property Damage .....	98
Figure 7.4	Burglary (Aggravated) .....	98
Figure 7.5	Burglary (Residential) .....	99
Figure 7.6	Burglary (Other) .....	99
Figure 7.7	Deception .....	99
Figure 7.8	Handle Stolen Goods .....	99
Figure 7.9	Theft from Motor Vehicle .....	100
Figure 7.10	Theft (Shopsteal) .....	100
Figure 7.11	Theft of Motor Vehicle .....	100
Figure 7.12	Theft of Motor Vehicle (Recovered) .....	100
Figure 7.13	Theft of Bicycle .....	101
Figure 7.14	Theft (Other) .....	101



# VALUE OF PROPERTY STOLEN OR DAMAGED, 2011/12

Figure 7.1: Robbery

RANGE	NUMBER OF SUBSTANTIVE OFFENCES	TOTAL VALUE OF STOLEN ITEMS
\$1 - \$99	250	\$9,573
\$100 - \$199	179	\$23,411
\$200 - \$299	170	\$37,454
\$300 - \$399	115	\$36,789
\$400 - \$499	102	\$42,604
\$500 - \$599	111	\$56,503
\$600 - \$699	95	\$55,376
\$700 - \$799	55	\$39,409
\$800 - \$899	119	\$94,890
\$900 - \$999	34	\$31,614
>= \$1000	488	\$5,740,475
<b>TOTAL</b>	<b>1718</b>	<b>\$6,168,098</b>

Average Value: \$3,633  
Median Value: \$500

Figure 7.2: Arson

RANGE	NUMBER OF SUBSTANTIVE OFFENCES	TOTAL VALUE OF DAMAGED ITEMS
\$1 - \$999	705	\$178,572
\$1000 - \$1999	231	\$259,350
\$2000 - \$2999	176	\$372,280
\$3000 - \$3999	117	\$357,700
\$4000 - \$4999	58	\$234,100
\$5000 - \$5999	144	\$717,932
\$6000 - \$6999	29	\$175,800
\$7000 - \$7999	32	\$227,800
\$8000 - \$8999	25	\$200,500
\$9000 - \$9999	6	\$54,500
>= \$10000	451	\$26,078,200
<b>TOTAL</b>	<b>1974</b>	<b>\$28,856,734</b>

Average Value: \$14,700  
Median Value: \$2,000

Figure 7.3: Property Damage

RANGE	NUMBER OF SUBSTANTIVE OFFENCES	TOTAL VALUE OF DAMAGED ITEMS
\$1 - \$99	1770	\$78,457
\$100 - \$199	3504	\$404,907
\$200 - \$299	4725	\$986,566
\$300 - \$399	2883	\$874,467
\$400 - \$499	1714	\$691,741
\$500 - \$599	4259	\$2,109,648
\$600 - \$699	903	\$541,868
\$700 - \$799	398	\$280,585
\$800 - \$899	638	\$497,936
\$900 - \$999	137	\$124,045
>= \$1000	8393	\$24,244,854
<b>TOTAL</b>	<b>29324</b>	<b>\$30,835,074</b>

Average Value: \$1,071  
Median Value: \$486

Figure 7.4: Burglary (Aggravated)

RANGE	NUMBER OF SUBSTANTIVE OFFENCES	TOTAL VALUE OF STOLEN ITEMS
\$1 - \$499	350	\$68,163
\$500 - \$999	180	\$122,840
\$1000 - \$1499	139	\$158,745
\$1500 - \$1999	77	\$128,183
\$2000 - \$2499	74	\$160,872
\$2500 - \$2999	55	\$143,978
\$3000 - \$3499	47	\$149,272
\$3500 - \$3999	24	\$88,269
\$4000 - \$4499	34	\$137,703
\$4500 - \$4999	14	\$66,159
>= \$5000	159	\$2,516,937
<b>TOTAL</b>	<b>1153</b>	<b>\$3,741,121</b>

Average Value: \$3,256  
Median Value: \$1,010

Only substantive offences with property recorded stolen or damaged are included above, where the total property value was at least \$1. The value is an indicative figure only, based on (a) the sum of the individual items' values recorded with an offence, where available. Where (a) is not available, (b) the recording member's estimate of the total value of the incident was used if the offence was the only offence in the incident. Offences that did not satisfy (a) or (b) are excluded from these figures.

# VALUE OF PROPERTY STOLEN OR DAMAGED, 2011/12

Figure 7.5: Burglary (Residential)

RANGE	NUMBER OF SUBSTANTIVE OFFENCES	TOTAL VALUE OF STOLEN ITEMS
\$1 - \$999	6683	\$2,726,424
\$1000 - \$1999	3778	\$5,247,605
\$2000 - \$2999	2394	\$5,679,736
\$3000 - \$3999	1516	\$5,130,154
\$4000 - \$4999	1148	\$5,055,629
\$5000 - \$5999	906	\$4,882,486
\$6000 - \$6999	575	\$3,697,070
\$7000 - \$7999	495	\$3,689,217
\$8000 - \$8999	392	\$3,292,029
\$9000 - \$9999	279	\$2,626,694
>= \$10000	2237	\$52,674,403
<b>TOTAL</b>	<b>20403</b>	<b>\$94,701,446</b>

Average Value: \$4,651  
Median Value: \$1,880

Figure 7.6: Burglary (Other)

RANGE	NUMBER OF SUBSTANTIVE OFFENCES	TOTAL VALUE OF STOLEN ITEMS
\$1 - \$999	4176	\$1,368,147
\$1000 - \$1999	1389	\$1,840,174
\$2000 - \$2999	807	\$1,866,267
\$3000 - \$3999	474	\$1,565,628
\$4000 - \$4999	305	\$1,318,400
\$5000 - \$5999	275	\$1,439,706
\$6000 - \$6999	190	\$1,202,641
\$7000 - \$7999	139	\$1,024,903
\$8000 - \$8999	102	\$847,529
\$9000 - \$9999	76	\$711,504
>= \$10000	734	\$19,282,941
<b>TOTAL</b>	<b>8667</b>	<b>\$32,467,840</b>

Average Value: \$3,779  
Median Value: \$1,000

Figure 7.7: Deception

RANGE	NUMBER OF SUBSTANTIVE OFFENCES	TOTAL VALUE OF STOLEN ITEMS
\$1 - \$999	2417	\$597,185
\$1000 - \$1999	1047	\$757,160
\$2000 - \$2999	517	\$696,293
\$3000 - \$3999	497	\$610,798
\$4000 - \$4999	261	\$615,573
\$5000 - \$5999	242	\$616,859
\$6000 - \$6999	273	\$428,900
\$7000 - \$7999	107	\$322,585
\$8000 - \$8999	69	\$365,513
\$9000 - \$9999	72	\$309,995
>= \$10000	3538	\$192,651,374
<b>TOTAL</b>	<b>9040</b>	<b>\$197,972,234</b>

Average Value: \$49,968  
Median Value: \$1,100

Figure 7.8: Handle Stolen Goods

RANGE	NUMBER OF SUBSTANTIVE OFFENCES	TOTAL VALUE OF STOLEN ITEMS
\$1 - \$499	989	\$115,230
\$500 - \$999	409	\$184,742
\$1000 - \$1499	215	\$193,042
\$1500 - \$1999	148	\$194,063
\$2000 - \$2499	131	\$229,241
\$2500 - \$2999	81	\$156,716
\$3000 - \$3499	70	\$182,943
\$3500 - \$3999	40	\$124,383
\$4000 - \$4499	43	\$154,347
\$4500 - \$4999	27	\$107,861
>= \$5000	783	\$20,264,073
<b>TOTAL</b>	<b>2936</b>	<b>\$21,906,641</b>

Average Value: \$9,971  
Median Value: \$909

Only substantive offences with property recorded stolen or damaged are included above, where the total property value was at least \$1. The value is an indicative figure only, based on (a) the sum of the individual items' values recorded with an offence, where available. Where (a) is not available, (b) the recording member's estimate of the total value of the incident was used if the offence was the only offence in the incident. Offences that did not satisfy (a) or (b) are excluded from these figures.

# VALUE OF PROPERTY STOLEN OR DAMAGED, 2011/12

Figure 7.9: Theft from Motor Vehicle

RANGE	NUMBER OF SUBSTANTIVE OFFENCES	TOTAL VALUE OF STOLEN ITEMS
\$1 - \$99	13199	\$537,279
\$100 - \$199	3673	\$472,290
\$200 - \$299	2925	\$664,746
\$300 - \$399	2181	\$710,168
\$400 - \$499	1515	\$647,193
\$500 - \$599	1561	\$814,339
\$600 - \$699	1123	\$698,064
\$700 - \$799	884	\$640,545
\$800 - \$899	990	\$814,882
\$900 - \$999	641	\$595,364
>= \$1000	8502	\$25,704,191
<b>TOTAL</b>	<b>37194</b>	<b>\$32,299,061</b>

Average Value: \$870  
Median Value: \$230

Figure 7.10: Theft (Shopsteal)

RANGE	NUMBER OF SUBSTANTIVE OFFENCES	TOTAL VALUE OF STOLEN ITEMS
\$1 - \$9	1597	\$8,242
\$10 - \$19	1469	\$19,961
\$20 - \$29	1120	\$26,043
\$30 - \$39	1101	\$36,250
\$40 - \$49	876	\$37,092
\$50 - \$59	736	\$38,391
\$60 - \$69	576	\$35,907
\$70 - \$79	469	\$33,319
\$80 - \$89	401	\$32,694
\$90 - \$99	361	\$33,647
>= \$100	6600	\$4,323,600
<b>TOTAL</b>	<b>15306</b>	<b>\$4,625,146</b>

Average Value: \$311  
Median Value: \$70

Figure 7.11: Theft of Motor Vehicle

RANGE	NUMBER OF SUBSTANTIVE OFFENCES	TOTAL VALUE OF STOLEN ITEMS
\$1 - \$4999	5533	\$12,241,105
\$5000 - \$9999	2588	\$16,108,606
\$10000 - \$14999	1114	\$12,349,196
\$15000 - \$19999	721	\$11,504,484
\$20000 - \$24999	501	\$10,422,579
\$25000 - \$29999	260	\$6,666,277
\$30000 - \$34999	250	\$7,570,591
\$35000 - \$39999	135	\$4,825,222
\$40000 - \$44999	128	\$5,176,745
\$45000 - \$49999	60	\$2,666,247
>= \$50000	374	\$35,202,106
<b>TOTAL</b>	<b>11664</b>	<b>\$124,733,158</b>

Average Value: \$10,707  
Median Value: \$5,000

Figure 7.12: Theft of Motor Vehicle (Recovered)

RANGE	NUMBER OF SUBSTANTIVE OFFENCES	TOTAL VALUE OF STOLEN ITEMS
\$1 - \$4999	3989	\$8,811,648
\$5000 - \$9999	1853	\$11,447,106
\$10000 - \$14999	813	\$8,991,766
\$15000 - \$19999	510	\$8,124,020
\$20000 - \$24999	351	\$7,286,029
\$25000 - \$29999	184	\$4,711,072
\$30000 - \$34999	178	\$5,411,434
\$35000 - \$39999	100	\$3,576,080
\$40000 - \$44999	88	\$3,556,930
\$45000 - \$49999	46	\$2,026,847
>= \$50000	265	\$23,039,206
<b>TOTAL</b>	<b>8377</b>	<b>\$86,982,138</b>

Average Value: \$10,398  
Median Value: \$5,000

Only substantive offences with property recorded stolen or damaged are included above, where the total property value was at least \$1. The value is an indicative figure only, based on (a) the sum of the individual items' values recorded with an offence, where available. Where (a) is not available, (b) the recording member's estimate of the total value of the incident was used if the offence was the only offence in the incident. Offences that did not satisfy (a) or (b) are excluded from these figures.

# VALUE OF PROPERTY STOLEN OR DAMAGED, 2011/12

Figure 7.13: Theft of Bicycle

RANGE	NUMBER OF SUBSTANTIVE OFFENCES	TOTAL VALUE OF STOLEN ITEMS
\$1 - \$99	376	\$18,732
\$100 - \$199	387	\$49,243
\$200 - \$299	346	\$74,818
\$300 - \$399	348	\$111,916
\$400 - \$499	303	\$126,694
\$500 - \$599	395	\$200,982
\$600 - \$699	237	\$145,305
\$700 - \$799	156	\$111,782
\$800 - \$899	190	\$151,959
\$900 - \$999	76	\$67,770
>= \$1000	979	\$2,056,425
<b>TOTAL</b>	<b>3793</b>	<b>\$3,115,626</b>

Average Value: \$830  
 Median Value: \$500


Figure 7.13: Theft (Other)

RANGE	NUMBER OF SUBSTANTIVE OFFENCES	TOTAL VALUE OF STOLEN ITEMS
\$1 - \$99	10788	\$557,227
\$100 - \$199	4106	\$523,688
\$200 - \$299	2823	\$623,317
\$300 - \$399	2045	\$652,064
\$400 - \$499	1527	\$637,068
\$500 - \$599	2166	\$1,108,604
\$600 - \$699	1463	\$890,445
\$700 - \$799	1335	\$952,476
\$800 - \$899	2573	\$2,062,001
\$900 - \$999	1079	\$982,241
>= \$1000	12965	\$92,173,501
<b>TOTAL</b>	<b>42870</b>	<b>\$101,162,632</b>

Average Value: \$2,460  
 Median Value: \$450

Only substantive offences with property recorded stolen or damaged are included above, where the total property value was at least \$1. The value is an indicative figure only, based on (a) the sum of the individual items' values recorded with an offence, where available. Where (a) is not available, (b) the recording member's estimate of the total value of the incident was used if the offence was the only offence in the incident. Offences that did not satisfy (a) or (b) are excluded from these figures.





Temporal Trends In Recorded Crime, 2011/12

Figure 8.1	Homicide .....	104
Figure 8.2	Rape .....	104
Figure 8.3	Sex (non - Rape) .....	105
Figure 8.4	Robbery .....	105
Figure 8.5	Assault .....	106
Figure 8.6	Abduction / Kidnap .....	106
Figure 8.7	Arson .....	107
Figure 8.8	Property Damage .....	107
Figure 8.9	Burglary (Aggravated) .....	108
Figure 8.10	Burglary (Residential) .....	108
Figure 8.11	Burglary (Other) .....	109
Figure 8.12	Deception .....	109
Figure 8.13	Handle Stolen Goods .....	110
Figure 8.14	Theft from Motor Vehicle .....	110
Figure 8.15	Theft (Shopsteal) .....	111
Figure 8.16	Theft of Motor Vehicle .....	111
Figure 8.17	Theft (Bicycle) .....	112
Figure 8.18	Theft (Other) .....	112



# TEMPORAL TRENDS IN RECORDED CRIME, 2011/12

Figure 8.1: Homicide

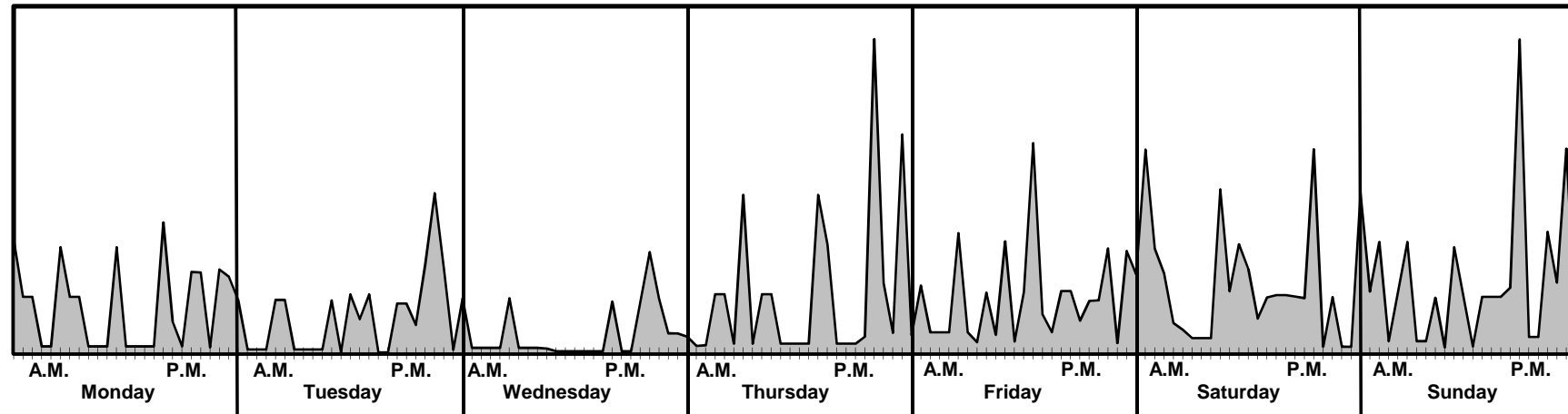
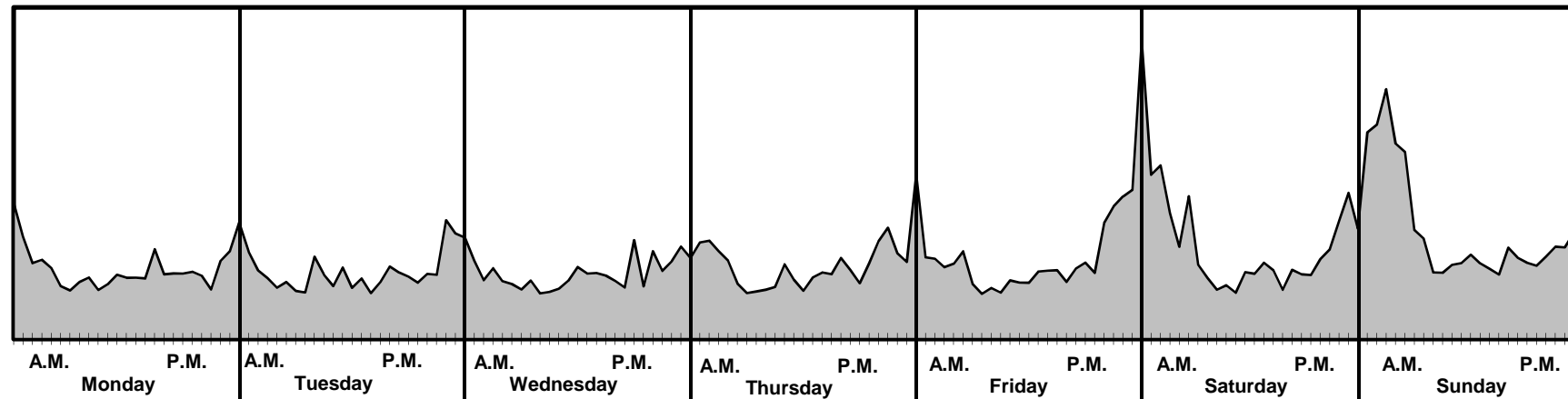


Figure 8.2: Rape



# TEMPORAL TRENDS IN RECORDED CRIME, 2011/12

Figure 8.3: Sex (non - Rape)

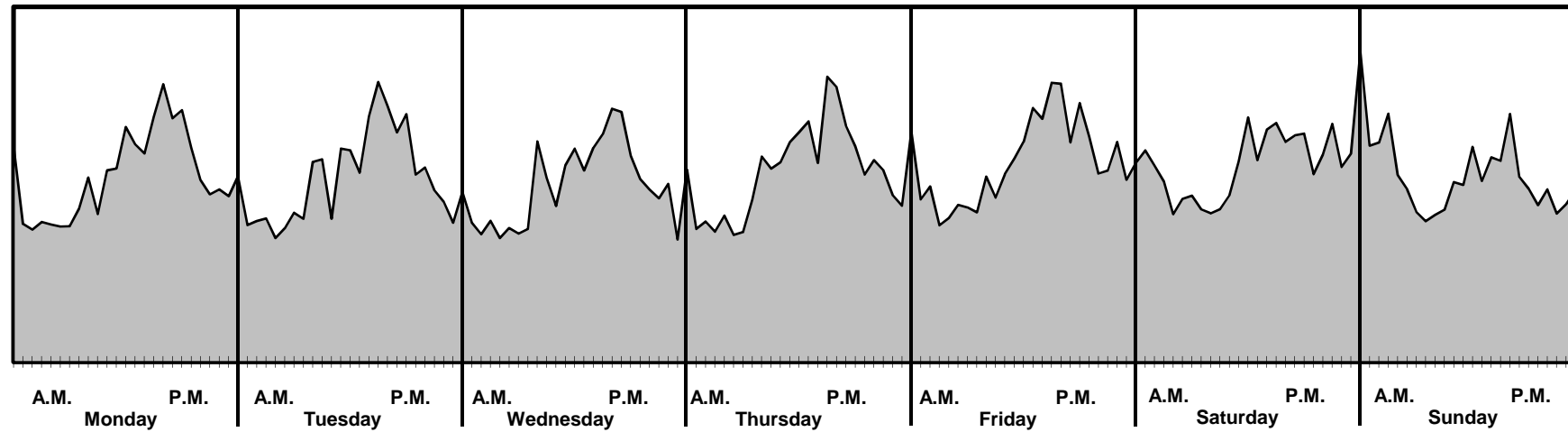
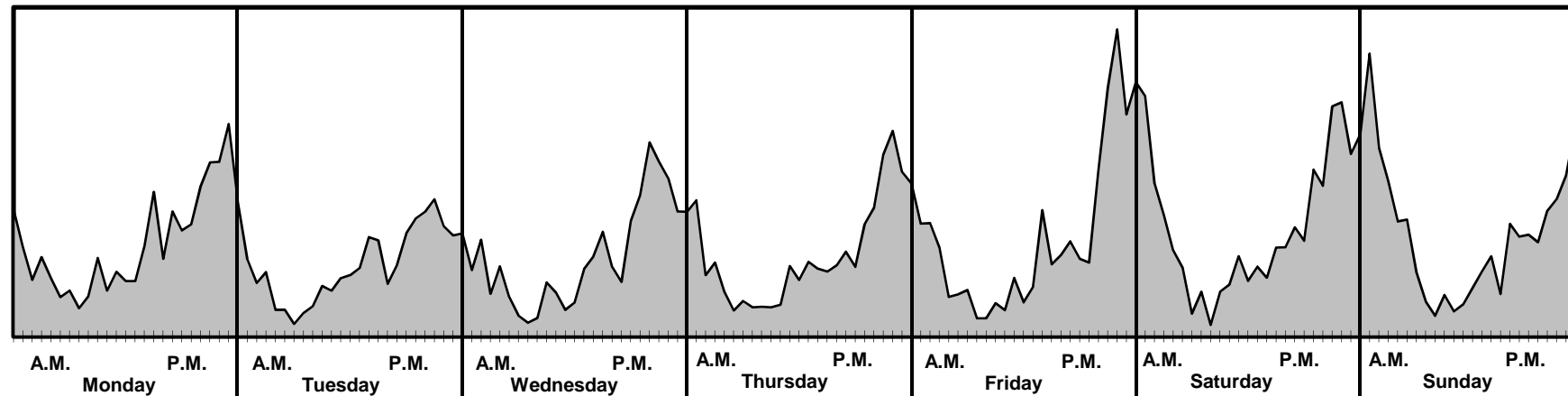


Figure 8.4: Robbery



# TEMPORAL TRENDS IN RECORDED CRIME, 2011/12

Figure 8.5: Assault

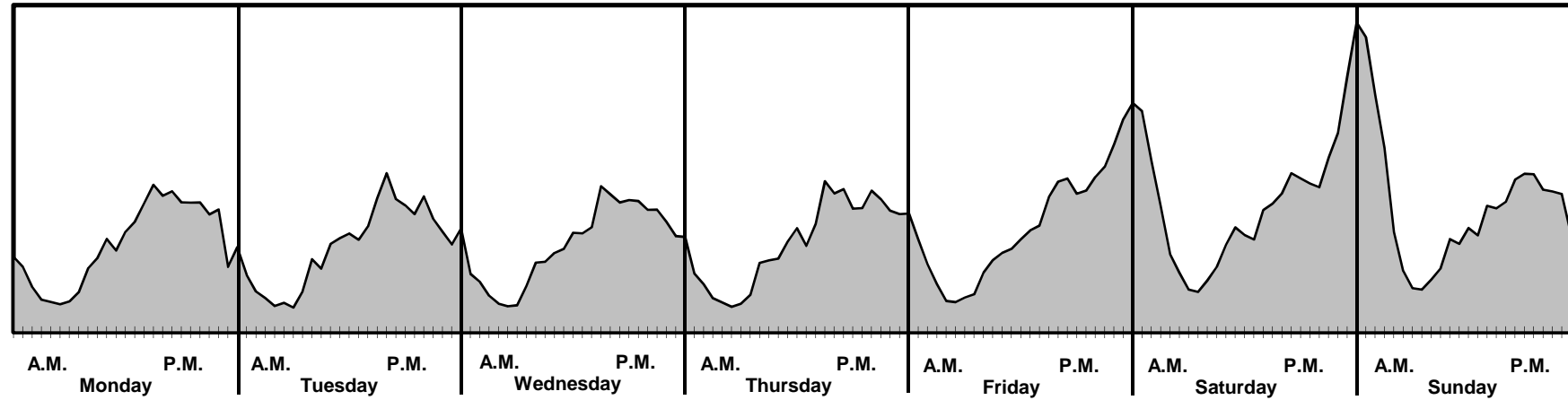
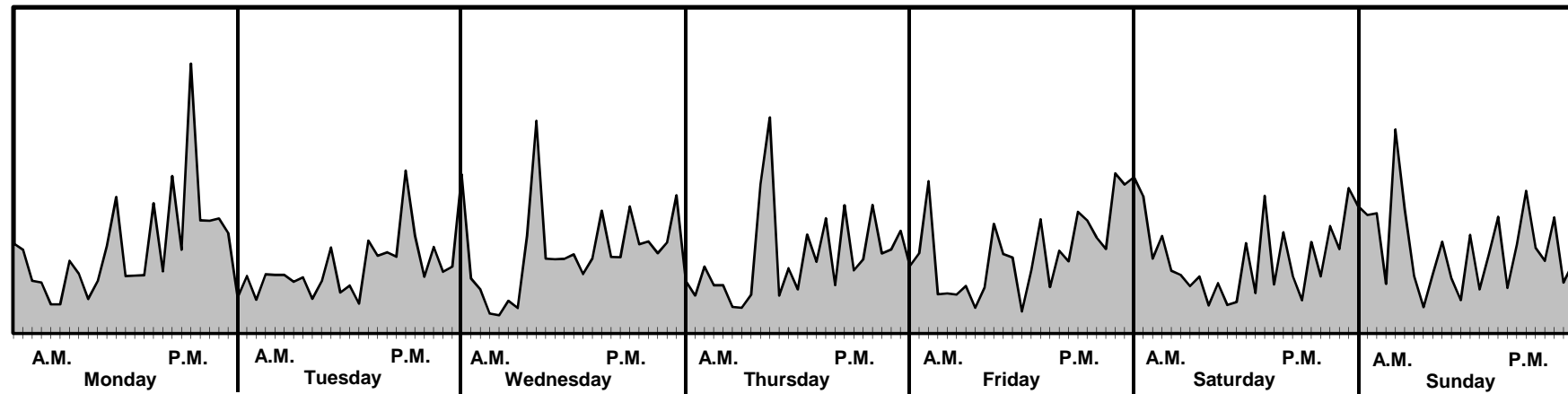


Figure 8.6: Abduction / Kidnap



# TEMPORAL TRENDS IN RECORDED CRIME, 2011/12

Figure 8.7: Arson

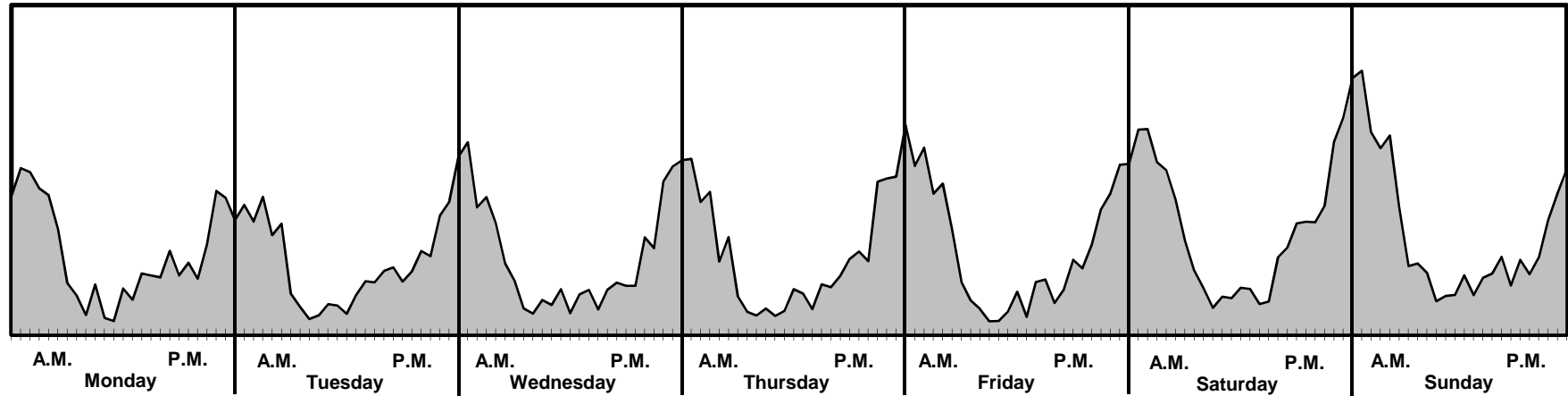
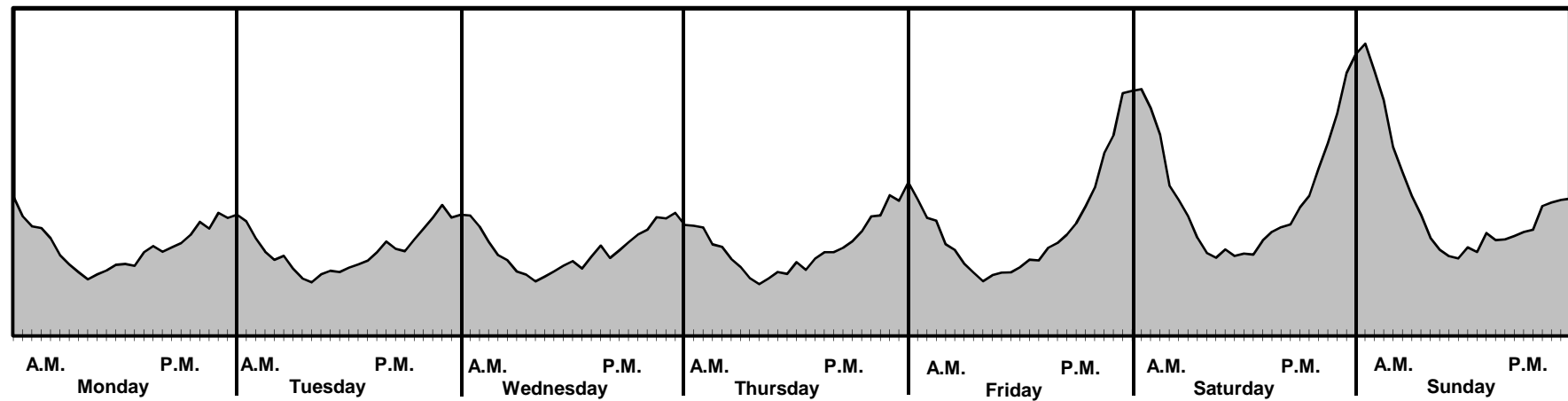


Figure 8.8: Property Damage



# TEMPORAL TRENDS IN RECORDED CRIME, 2011/12

Figure 8.9: Burglary (Aggravated)

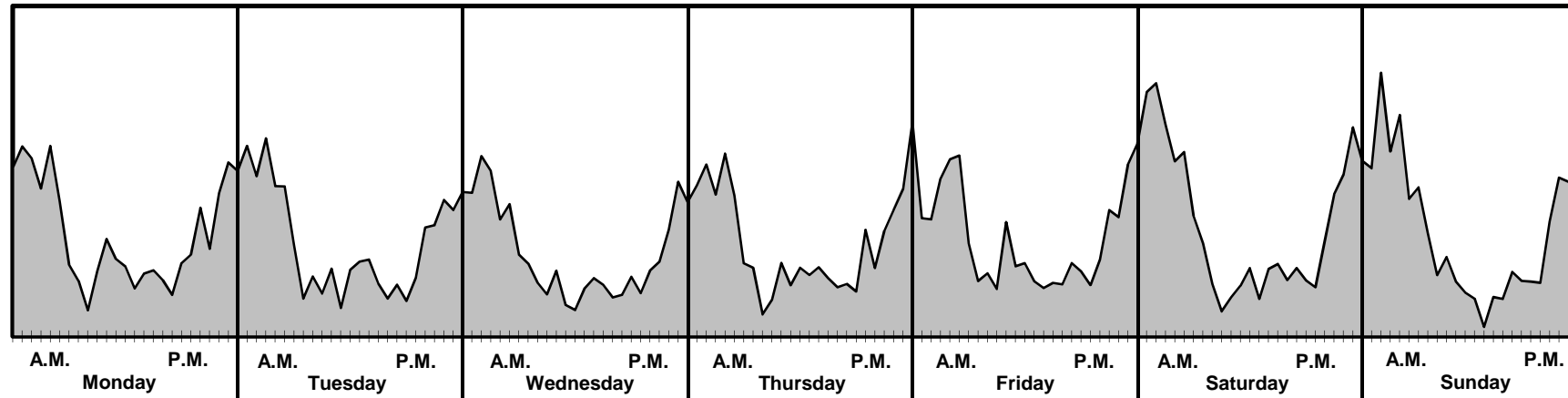
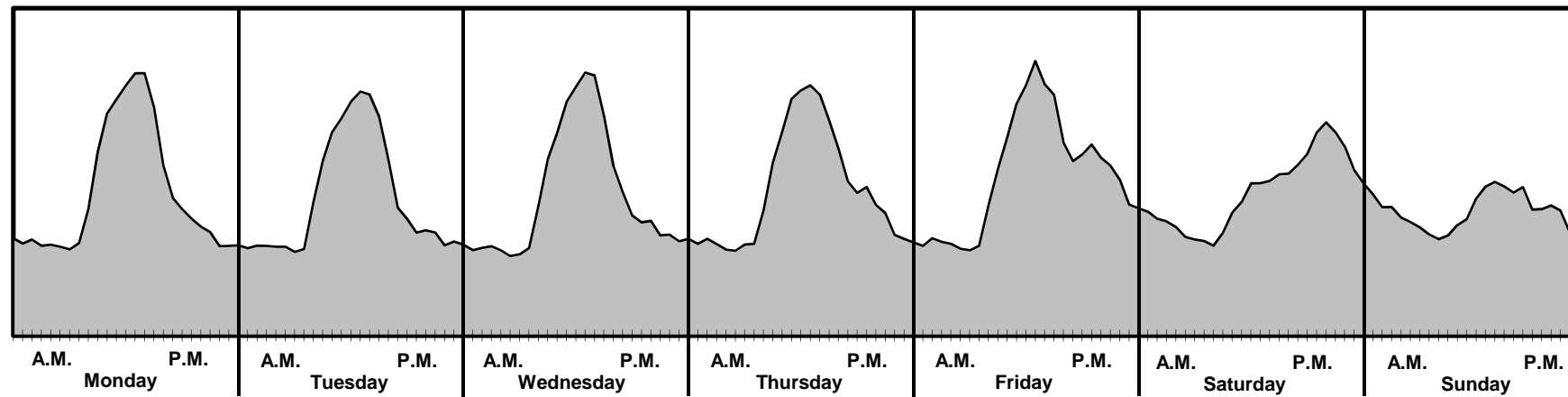


Figure 8.10: Burglary (Residential)



# TEMPORAL TRENDS IN RECORDED CRIME, 2011/12

Figure 8.11: Burglary (Other)

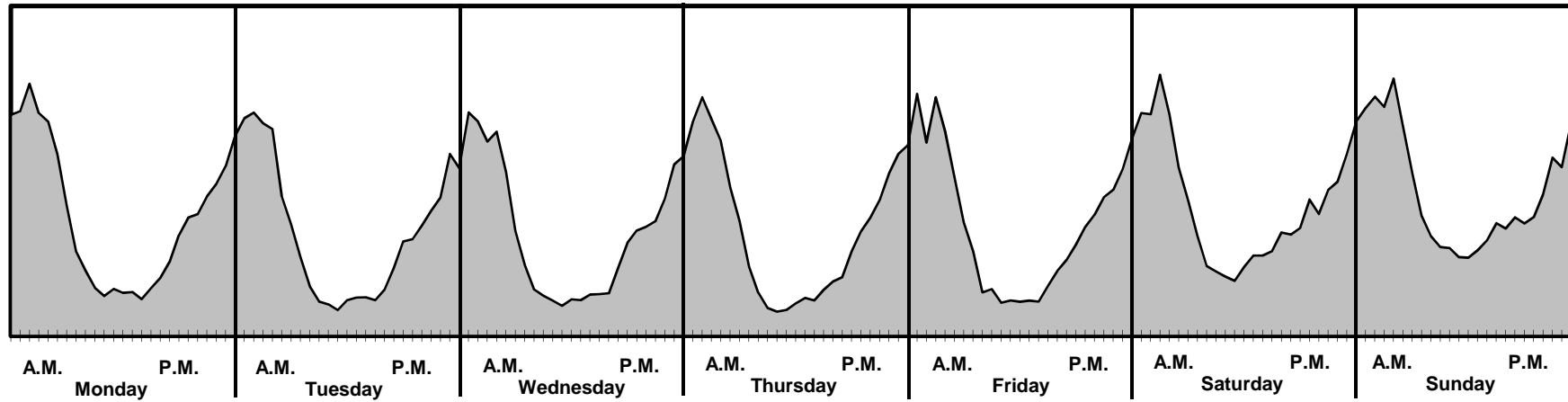
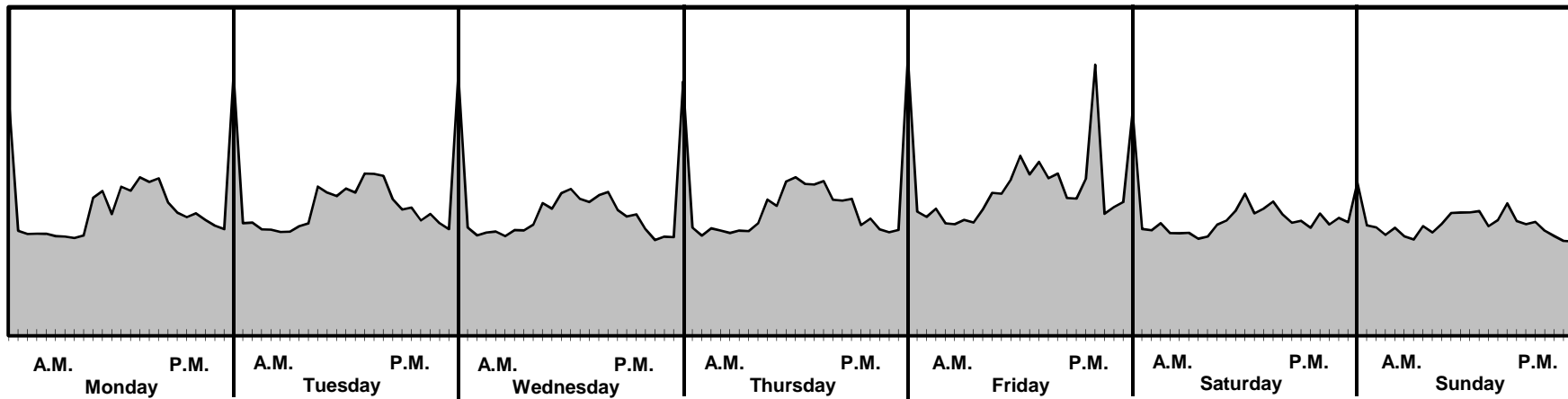


Figure 8.12: Deception



# TEMPORAL TRENDS IN RECORDED CRIME, 2011/12

Figure 8.13: Handle Stolen Goods

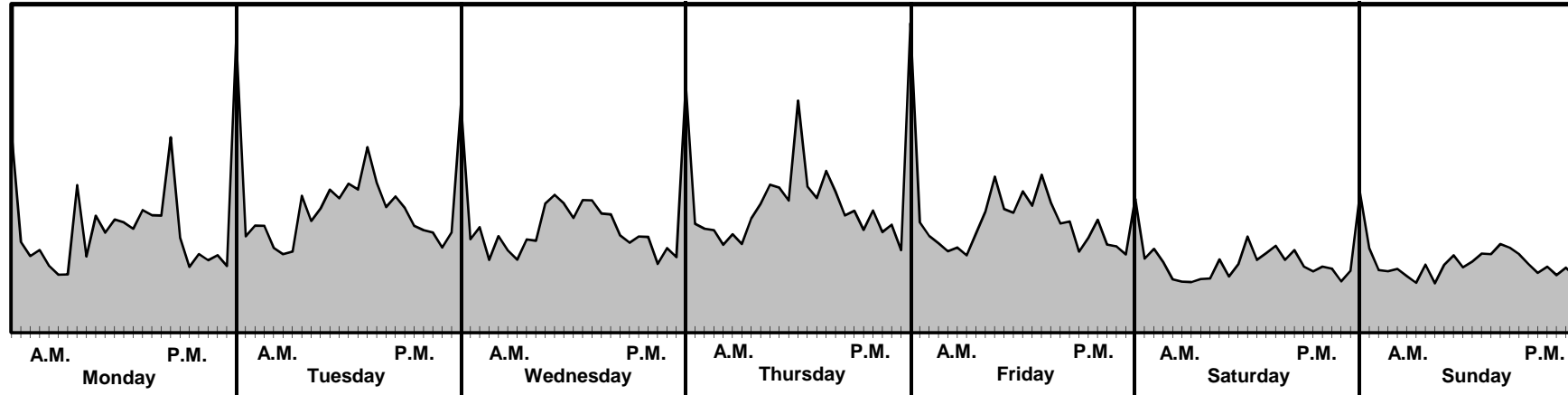
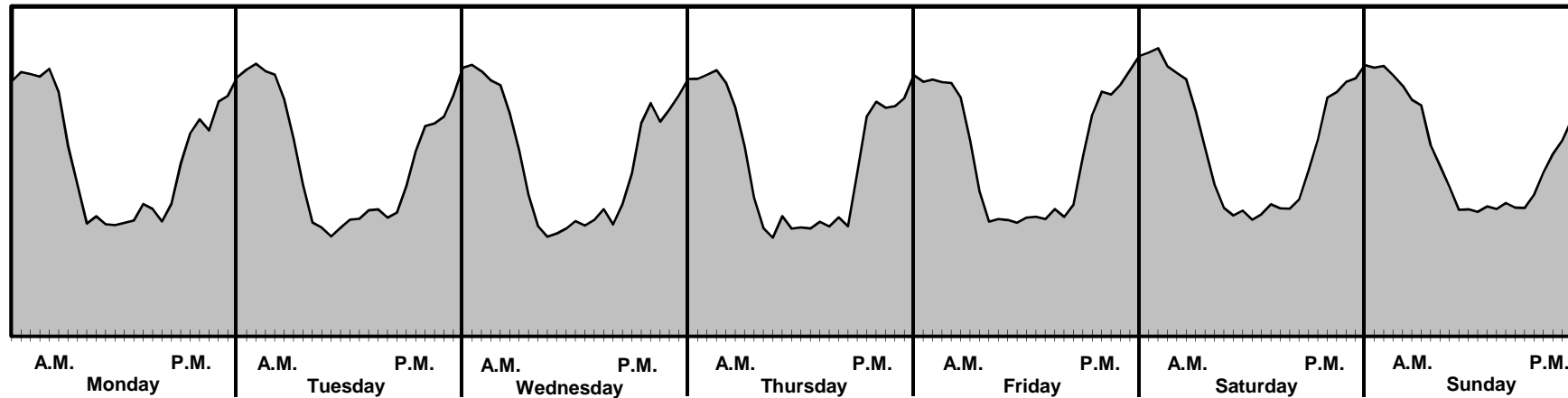


Figure 8.14: Theft from Motor Vehicle



# TEMPORAL TRENDS IN RECORDED CRIME, 2011/12

Figure 8.15: Theft (Shopsteal)

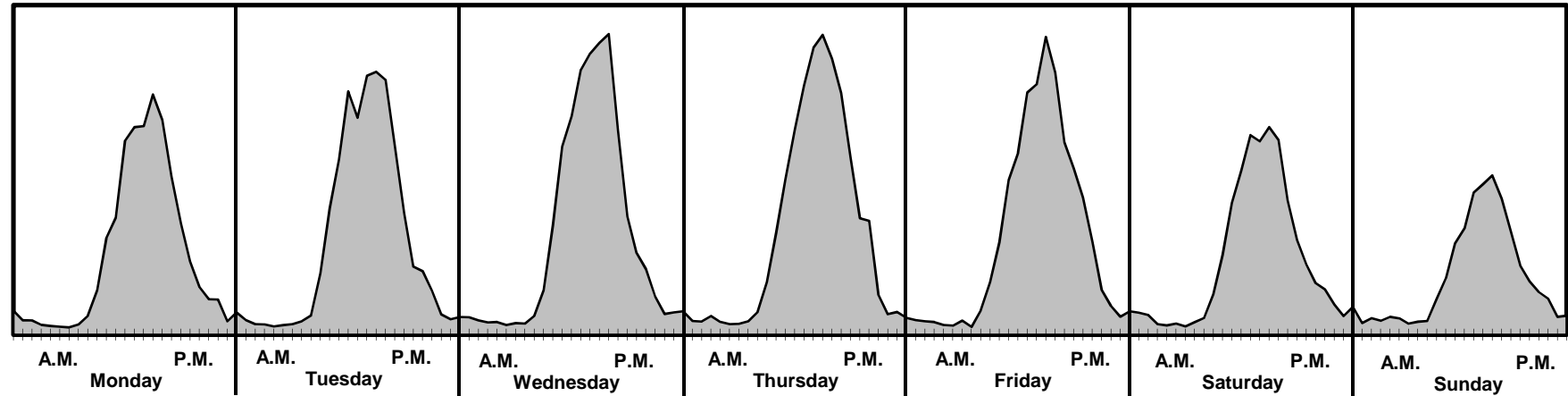
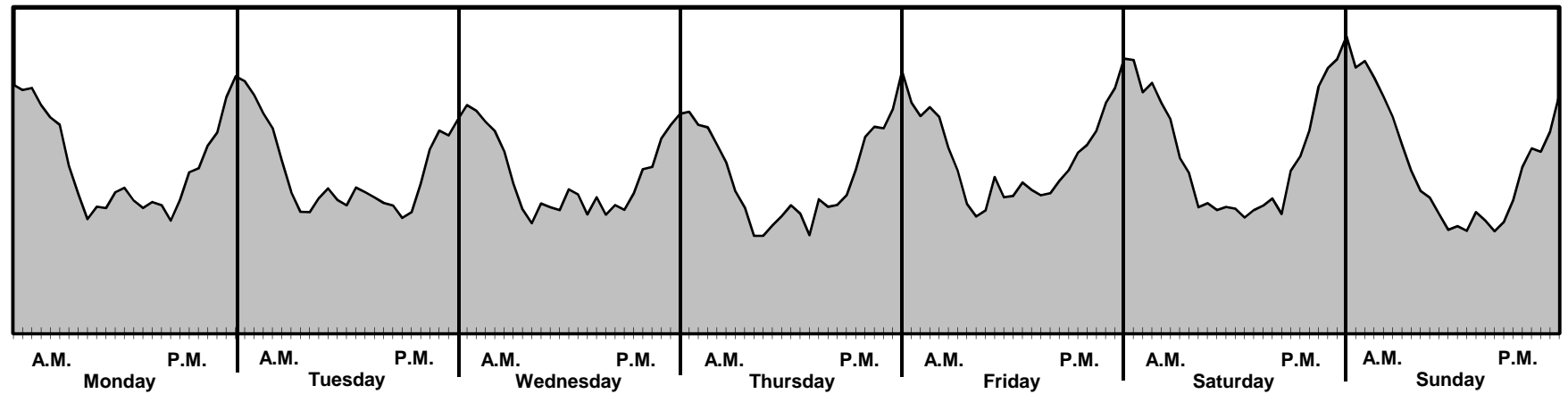


Figure 8.16: Theft of Motor Vehicle





# TEMPORAL TRENDS IN RECORDED CRIME, 2011/12

Figure 8.17: Theft (Bicycle)

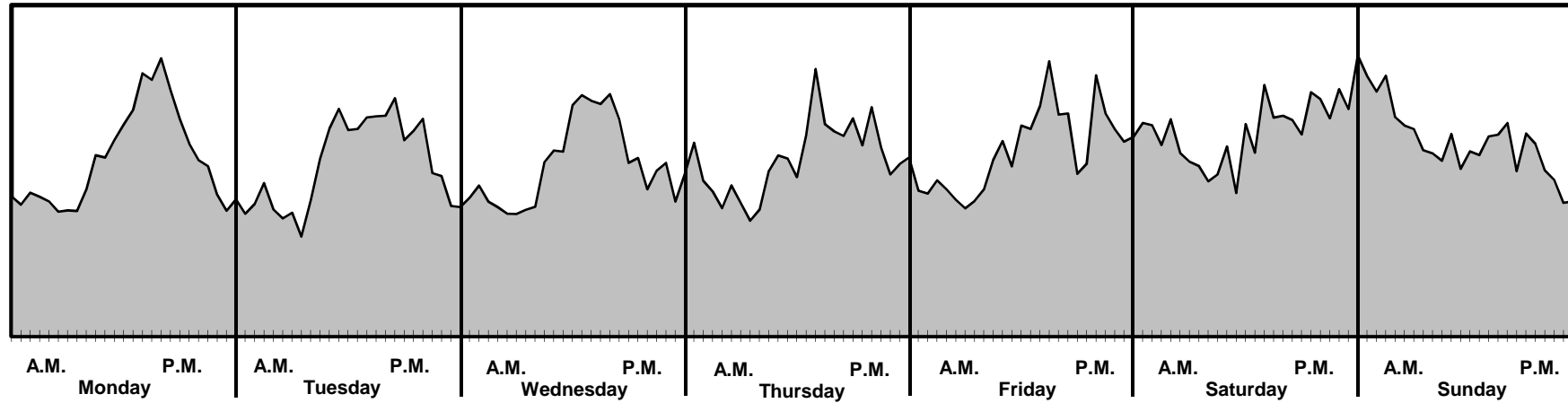
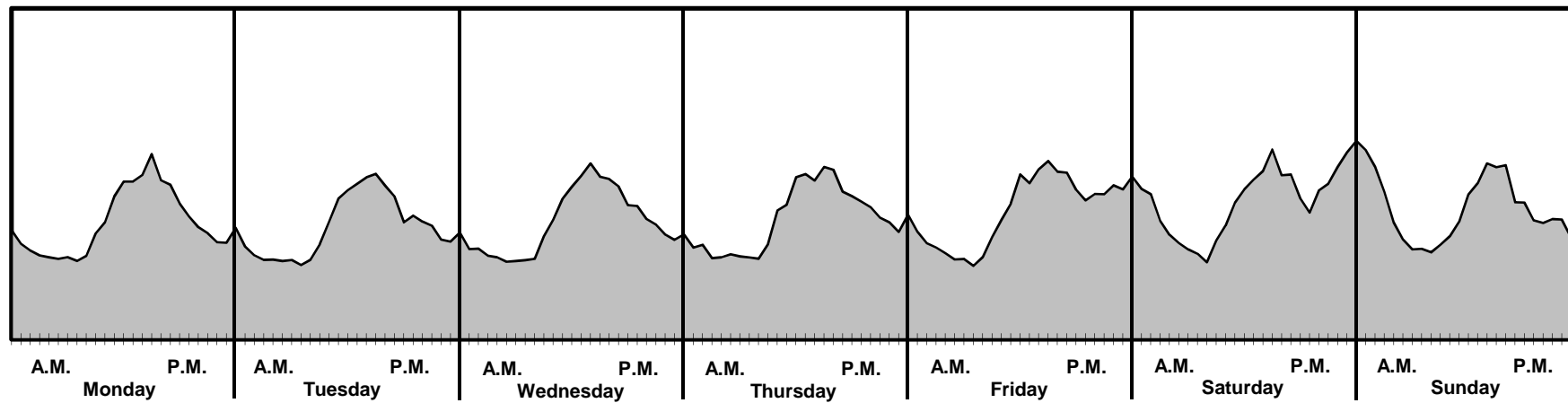



Figure 8.18: Theft (Other)



# PROFILE OF SELECTED OFFENCE CATEGORIES

Table 9.1	Offences Recorded By Type Of Location, 2011/12 .....	114
	Offences Recorded By Selected Offence Category, 2011/12	
Table 9.2	Association Of Victim To Offender .....	116
Table 9.3	Type Of Weapon Used / Threatened / Displayed .....	116
Table 9.4	Level Of Injury Sustained .....	117
	Offence Recorded - Burglary, 2011/12	
Table 9.5	Point Of Entry To Building .....	118
Table 9.6	Method Of Entry To Building .....	118
Table 9.7	Type Of Tools Used To Enter Building .....	119
Table 9.8	Type Of Property Stolen From Building .....	119
	Offences Recorded - Theft From / Of Motor Vehicle, 2011/12	
Table 9.9	Point Of Entry To Motor Vehicle .....	120
Table 9.10	Method Of Entry To Motor Vehicle .....	120
Table 9.11	Offence Degree .....	121
Table 9.12	Motor Vehicle Security .....	121
Table 9.13	Recovery Rate .....	122
Table 9.14	No. of Days To Recover Vehicle .....	122
Table 9.15	Recorded Motor Vehicle Thefts By Year And Make Of Vehicle, 2011/12 .....	123
Table 9.16	Recorded Motor Vehicle Thefts By Type Of Location, 2011/12 .....	124
	Offences Recorded - Homicide, 2011/12	
Table 9.17	Type Of Offence Degree .....	125
Table 9.18	Type Of Weapon Used .....	126
Table 9.19	Location Where Offence Occurred .....	126



# OFFENCES RECORDED BY TYPE OF LOCATION, 2011/12

Table 9.1

	Residential Private	Residential Non-Private	Residential Other	Educational	Health	Religious	Public Transport	Other Transport	Justice	Open Space	Street/ Footpath	Other Community Location
<b>Crime Against The Person</b>												
Homicide	52	2	5	1	1	1	1	2	0	5	85	0
Rape	1,299	93	54	32	38	6	12	33	21	106	123	5
Sex (non-Rape)	3,130	141	146	253	57	16	213	71	28	369	666	3
Robbery	130	24	33	16	5	1	307	132	1	214	1,379	0
Assault	17,970	914	1,648	582	324	29	1,231	909	1,281	707	9,921	47
Abduction/Kidnap	275	17	13	6	1	0	17	12	3	15	159	2
<i>Sub-Total</i>	<i>22,856</i>	<i>1,191</i>	<i>1,899</i>	<i>890</i>	<i>426</i>	<i>53</i>	<i>1,781</i>	<i>1,159</i>	<i>1,334</i>	<i>1,416</i>	<i>12,333</i>	<i>57</i>
<b>Crime Against Property</b>												
Arson	518	26	406	144	7	6	28	279	26	495	684	4
Property Damage	13,197	583	7,671	1,538	420	192	2,244	2,557	347	980	9,527	168
Burglary (Aggravated)	2,281	64	64	2	3	8	0	0	0	1	4	0
Burglary (Residential)	23,091	800	5,344	n/a	n/a	n/a	n/a	n/a	n/a	n/a	n/a	n/a
Burglary (Other)	n/a	n/a	n/a	1,675	440	244	30	82	11	240	33	111
Deception	2,211	257	113	72	131	172	305	95	130	10	1,246	16
Handle Stolen Goods	2,214	64	112	14	4	4	89	230	35	55	1,810	0
Theft From Motor Vehicle	3,826	137	13,622	193	86	72	878	5,745	4	486	13,105	51
Theft (Shopsteal)	12	11	5	1	11	0	10	10	0	2	37	8
Theft Of Motor Vehicle	221	9	4,008	41	24	2	713	979	3	67	6,719	0
Theft Of Bicycle	704	23	1,426	230	31	5	344	199	1	91	699	7
Theft (Other)	5,960	979	6,485	1,499	789	173	1,140	715	61	1,348	2,667	232
<i>Sub-Total</i>	<i>54,235</i>	<i>2,953</i>	<i>39,256</i>	<i>5,409</i>	<i>1,946</i>	<i>878</i>	<i>5,781</i>	<i>10,891</i>	<i>618</i>	<i>3,775</i>	<i>36,531</i>	<i>597</i>
<b>Drugs</b>												
Drug (Cult., Manuf., Traff.)	2,179	279	134	10	0	0	33	196	18	46	1,100	0
Drug (Possess, Use)	2,993	148	121	113	26	1	523	1,483	456	382	5,302	4
<i>Sub-Total</i>	<i>5,172</i>	<i>427</i>	<i>255</i>	<i>123</i>	<i>26</i>	<i>1</i>	<i>556</i>	<i>1,679</i>	<i>474</i>	<i>428</i>	<i>6,402</i>	<i>4</i>
<b>Other Crime</b>												
Going Equipped To Steal	38	0	10	1	1	0	17	16	1	6	196	0
Justice Procedures	8,855	150	515	92	55	10	209	162	7,097	193	2,556	24
Regulated Public Order	386	13	22	17	3	0	45	28	6	119	296	0
Weapons / Explosives	2,289	47	215	58	19	6	385	404	187	192	3,106	3
Harassment	1,575	20	59	45	14	1	37	14	50	29	331	0
Behaviour In Public	148	67	71	32	27	9	248	193	99	157	4,142	6
Other	1,385	106	364	349	30	7	715	168	92	158	977	15
<i>Sub-Total</i>	<i>14,676</i>	<i>403</i>	<i>1,256</i>	<i>594</i>	<i>149</i>	<i>33</i>	<i>1,656</i>	<i>985</i>	<i>7,532</i>	<i>854</i>	<i>11,604</i>	<i>48</i>
<b>TOTAL</b>	<b>96,939</b>	<b>4,974</b>	<b>42,666</b>	<b>7,016</b>	<b>2,547</b>	<b>965</b>	<b>9,774</b>	<b>14,714</b>	<b>9,958</b>	<b>6,473</b>	<b>66,870</b>	<b>706</b>

# OFFENCES RECORDED BY TYPE OF LOCATION, 2011/12

Table 9.1: (Continued)

	Administrative/ Professional	Financial	Retail	Wholesale	Warehouse / Storage	Manufacturing	Agricultural	Licensed Premises	Sports/ Recreational	Other Location	Unspecified	Total
<b>Crime Against The Person</b>												
Homicide	0	0	4	0	0	2	0	3	0	3	6	173
Rape	3	0	8	0	0	4	2	25	10	33	137	2,044
Sex (non-Rape)	14	0	240	1	1	9	19	36	122	151	578	6,264
Robbery	4	14	764	0	1	1	0	64	52	28	116	3,286
Assault	236	25	2,549	3	32	91	35	1,418	489	438	1,197	42,076
Abduction/Kidnap	2	0	29	0	2	1	0	13	15	11	18	611
<i>Sub-Total</i>	<i>259</i>	<i>39</i>	<i>3,594</i>	<i>4</i>	<i>36</i>	<i>108</i>	<i>56</i>	<i>1,559</i>	<i>688</i>	<i>664</i>	<i>2,052</i>	<i>54,454</i>
<b>Crime Against Property</b>												
Arson	16	4	87	0	3	36	27	5	107	43	140	3,091
Property Damage	1,099	119	4,263	34	170	475	188	398	715	819	1,323	49,027
Burglary (Aggravated)	9	0	40	0	4	4	0	9	4	6	13	2,516
Burglary (Residential)	n/a	n/a	n/a	n/a	n/a	n/a	n/a	n/a	n/a	n/a	n/a	29,235
Burglary (Other)	1,727	18	5,309	92	504	1,169	285	306	1,218	1,146	337	14,977
Deception	1,474	2,700	7,982	17	36	191	4	185	265	641	4,520	22,773
Handle Stolen Goods	25	19	530	0	4	14	3	32	28	170	1,867	7,323
Theft From Motor Vehicle	133	3	1,013	12	166	279	79	103	341	398	5,964	46,696
Theft (Shopsteal)	32	3	18,457	20	43	2	2	531	22	20	589	19,828
Theft Of Motor Vehicle	470	0	793	5	13	39	16	114	78	649	700	15,663
Theft Of Bicycle	33	3	156	0	1	3	5	18	48	30	130	4,187
Theft (Other)	2,111	320	15,528	59	399	710	808	2,313	1,753	1,483	2,624	50,156
<i>Sub-Total</i>	<i>7,129</i>	<i>3,189</i>	<i>54,158</i>	<i>239</i>	<i>1,343</i>	<i>2,922</i>	<i>1,417</i>	<i>4,014</i>	<i>4,579</i>	<i>5,405</i>	<i>18,207</i>	<i>265,472</i>
<b>Drugs</b>												
Drug (Cult., Manuf., Traff.)	1	0	66	0	5	30	5	31	14	38	556	4,741
Drug (Possess, Use)	9	1	366	1	6	24	1	108	242	360	1,321	13,991
<i>Sub-Total</i>	<i>10</i>	<i>1</i>	<i>432</i>	<i>1</i>	<i>11</i>	<i>54</i>	<i>6</i>	<i>139</i>	<i>256</i>	<i>398</i>	<i>1,877</i>	<i>18,732</i>
<b>Other Crime</b>												
Going Equipped to Steal	2	1	79	0	1	3	0	2	2	12	101	489
Justice Procedures	112	10	525	1	4	54	3	94	82	320	4,440	25,563
Regulated Public Order	7	0	25	0	0	10	10	149	17	27	174	1,354
Weapons / Explosives	17	2	363	0	9	35	37	94	61	179	989	8,697
Harassment	351	1	191	0	1	40	1	9	14	137	866	3,786
Behaviour In Public	27	5	363	1	0	1	0	180	101	70	467	6,414
Other	80	16	521	0	23	40	46	261	156	173	682	6,364
<i>Sub-Total</i>	<i>596</i>	<i>35</i>	<i>2,067</i>	<i>2</i>	<i>38</i>	<i>183</i>	<i>97</i>	<i>789</i>	<i>433</i>	<i>918</i>	<i>7,719</i>	<i>52,667</i>
<b>TOTAL</b>	<b>7,994</b>	<b>3,264</b>	<b>60,251</b>	<b>246</b>	<b>1,428</b>	<b>3,267</b>	<b>1,576</b>	<b>6,501</b>	<b>5,956</b>	<b>7,385</b>	<b>29,855</b>	<b>391,325</b>

# OFFENCES RECORDED BY SELECTED OFFENCE CATEGORY, 2011/12

Table 9.2: Association of Victim to Offender

	Homicide	Rape	Sex (non-Rape)	Robbery	Assault	Abduction / Kidnap	Burglary (Aggravated)	Total	Percentage
Parent / Child	4	91	343	8	2181	10	21	2658	7.6
Step Parent / Child	2	20	178	1	314	2	6	523	1.5
Spouse	5	31	12	1	1706	27	6	1788	5.1
Defacto	5	29	24	1	2605	37	12	2713	7.7
Former Spouse or Defacto	8	46	29	8	1980	26	80	2177	6.2
Sibling	1	14	120	0	706	2	9	852	2.4
Other Lineal Relationship	5	41	367	4	910	13	20	1360	3.9
Gay/Lesbian Relationship	0	1	0	0	61	1	1	64	0.2
Boyfriend / Girlfriend	4	65	212	5	1139	42	13	1480	4.2
Former Boyfriend /Girlfriend	1	27	51	2	542	20	19	662	1.9
Co - Resident	3	33	66	2	455	3	10	572	1.6
Neighbour	2	13	132	0	781	2	29	959	2.7
Employer / Employee	0	14	51	1	177	3	4	250	0.7
Acquaintance	38	225	629	66	2196	44	105	3303	9.4
Other Known	10	133	545	35	2561	33	60	3377	9.6
No Relationship	42	75	637	536	6094	94	227	7705	21.9
Unspecified	17	38	356	752	3109	58	358	4688	13.3
<b>TOTAL</b>	<b>147</b>	<b>896</b>	<b>3752</b>	<b>1422</b>	<b>27517</b>	<b>417</b>	<b>980</b>	<b>35131</b>	<b>100.0</b>

Note: The above table is based on alleged offenders having been processed for an offence recorded during 2011/12.

Table 9.3: Type of Weapon Used / Threatened / Displayed

	Homicide	Rape	Robbery	Assault	Abduction / Kidnap	Burglary (Aggravated)	Total	Percentage
Rifle	3	0	14	30	1	0	48	0.8
Air Rifle / Gun	0	0	4	9	1	1	15	0.3
Shotgun	2	2	32	63	2	11	112	1.9
Handgun	11	6	121	106	21	28	293	5.1
Machine Gun	0	0	2	1	0	0	3	0.1
Sawn Off Firearm	0	1	15	14	2	12	44	0.8
Imitation Firearm	0	0	11	23	0	4	38	0.7
Other Firearm	2	1	19	46	5	2	75	1.3
Knife	24	27	650	1202	28	78	2009	35.0
Axe / Tomahawk	0	0	35	94	0	8	137	2.4
Bat / Bar / Club	6	1	90	505	12	41	655	11.4
Knuckleduster / Nunchucks	0	0	4	28	0	1	33	0.6
Bottle / Glass	1	0	12	187	2	4	206	3.6
Vehicle	22	0	3	311	1	2	339	5.9
Syringe	0	5	34	24	2	0	65	1.1
Other Weapon	3	10	138	1132	14	35	1332	23.2
Other edged Weapon	4	6	84	229	7	12	342	6.0
<b>TOTAL</b>	<b>78</b>	<b>59</b>	<b>1268</b>	<b>4004</b>	<b>98</b>	<b>239</b>	<b>5746</b>	<b>100.0</b>

Note: The above table is restricted to include offences where one or more weapons were recorded as being used, threatened and/or displayed during the course of the offence. The total for each offence category may not coincide with the actual total number of offences recorded.

# OFFENCES RECORDED BY SELECTED OFFENCE CATEGORY, 2011/12

Table 9.4: Level of Injury Sustained

	Homicide	Rape	Robbery	Assault	Abduction / Kidnap	Burglary (Aggravated)	Total	Percentage
No Visible Injuries	4	392	1043	11303	108	120	12970	22.7
Emotional Trauma	12	871	888	7124	167	156	9218	16.1
Red Marks	5	85	516	8296	83	117	9102	15.9
Bruising	6	132	484	7658	102	112	8494	14.8
Swelling	5	40	467	6418	68	99	7097	12.4
Lacerations (Minor)	5	72	479	6479	47	112	7194	12.6
Lacerations (Severe)	15	2	63	880	9	34	1003	1.8
Fractures	2	1	46	1066	13	11	1139	2.0
Internal Injuries	16	26	8	405	5	5	465	0.8
Unconscious	6	1	29	485	6	6	533	0.9
<b>TOTAL</b>	<b>76</b>	<b>1622</b>	<b>4023</b>	<b>50114</b>	<b>608</b>	<b>772</b>	<b>57215</b>	<b>100.0</b>

Note: The above table is restricted to include offences where one or more injuries were recorded as being sustained during the course of an offence.  
The total for each offence category may not coincide with the actual total number of offences recorded.  
'Level of Injury' refers to the level of injury sustained as perceived by the officer at the time of completing the crime report.

# OFFENCES RECORDED - BURGLARY, 2011/12

Table 9.5: Point of Entry to Building

	Burglary (Aggravated)	Burglary (Residential)	Burglary (Other)	Total	Percentage
Back	560	8070	2473	11103	18.3
Front	419	5181	4215	9815	16.1
Side	192	4503	1495	6190	10.2
Window	374	8880	2698	11952	19.7
Door	1001	11538	7063	19602	32.2
Roof / Ceiling	11	213	323	547	0.9
Floor	33	384	167	584	1.0
High Level	23	172	143	338	0.6
Other	17	340	307	664	1.1
<b>TOTAL</b>	<b>2630</b>	<b>39281</b>	<b>18884</b>	<b>60795</b>	<b>100.0</b>

Note: The above table is restricted to include offences where there were one or more points of entry to a building during the course of the offence recorded.  
The total for each offence category may not coincide with the actual total number of offences recorded.

Table 9.6: Method of Entry to Building

	Burglary (Aggravated)	Burglary (Residential)	Burglary (Other)	Total	Percentage
Force / Broke Door	257	7051	5481	12789	29.2
Force / Broke Window	242	7699	3147	11088	25.3
Cut Hole	9	169	367	545	1.2
Cut / Broke Lock	14	726	1024	1764	4.0
Cut / Remove Flywire	137	2396	208	2741	6.3
Remove Louvre / Window	16	427	215	658	1.5
Remove Roof Tile / Iron	10	175	219	404	0.9
Unscrew Hinges	1	55	45	101	0.2
Unlocked / Open Window	134	1521	230	1885	4.3
Unlocked / Open Door	600	3559	998	5157	11.8
Key Used	18	351	171	540	1.2
Lock Manipulated	23	388	320	731	1.7
Tape Used	0	2	3	5	0.0
Invited In	4	21	36	61	0.1
No Sign Forced Entry	315	3241	1073	4629	10.6
Other	22	341	392	755	1.7
<b>TOTAL</b>	<b>1802</b>	<b>28122</b>	<b>13929</b>	<b>43853</b>	<b>100.0</b>

Note: The above table is restricted to include offences where there were one or more methods of entry to a building during the course of the offence recorded.  
The total for each offence category may not coincide with the actual total number of offences recorded.

# OFFENCES RECORDED - BURGLARY, 2011/12

Table 9.7: Type of Tools Used to Enter Building

	Burglary (Aggravated)	Burglary (Residential)	Burglary (Other)	Total	Percentage
Bolt / Tin Cutters	4	306	852	1162	9.7
Glass Cutters	0	11	11	22	0.2
Stillsons / Multi-Grips	1	96	21	118	1.0
Oxy / Explosives	0	3	21	24	0.2
Brick / Rock / Missile	18	533	717	1268	10.6
Coat Hanger / Nylon Tape	0	5	10	15	0.1
Key Used	10	190	97	297	2.5
Jemmy / Lever / Screwdriver	144	5250	3336	8730	73.1
Vehicle	4	91	162	257	2.2
Ladder	3	25	29	57	0.5
<b>TOTAL</b>	<b>184</b>	<b>6510</b>	<b>5256</b>	<b>11950</b>	<b>100.0</b>

Note: The above table is restricted to include offences where one or more tools were recorded as being used to gain entry to a building.  
The total for each offence category may not coincide with the actual total number of offences recorded.

Table 9.8: Type of Property Stolen from Building

	Burglary (Aggravated)	Burglary (Residential)	Burglary (Other)	Total	Percentage
Cash	423	4509	2996	7928	27.8
TV / VCR	46	2330	243	2619	9.2
Home Audio Equipment	41	1249	147	1437	5.0
Power Tools	10	1667	779	2456	8.6
Household Electrical	62	1861	227	2150	7.5
Jewellery	103	5151	107	5361	18.8
Clothing	16	469	154	639	2.2
Computer Equipment	155	3311	958	4424	15.5
Prescription Drugs	18	199	102	319	1.1
Handbag / Purse	336	625	220	1181	4.1
<b>TOTAL</b>	<b>1210</b>	<b>21371</b>	<b>5933</b>	<b>28514</b>	<b>100.0</b>

Note: The above table is restricted to include offences where one or more property items were recorded as being stolen during the course of the offence.  
The total for each offence category may not coincide with the actual total number of offences recorded.



# OFFENCES RECORDED - THEFT FROM / OF MOTOR VEHICLE, 2011/12

Table 9.9: Point of Entry to Motor Vehicle

	Theft from Motor Vehicle	Theft of Motor Vehicle	Total	Percentage
Door	12295	2828	15123	57.0
Hood	59	5	64	0.2
Window	7462	510	7972	30.0
Vent Window	445	116	561	2.1
Boot	799	20	819	3.1
Sunroof	20	3	23	0.1
Soft-Top	185	12	197	0.7
Other	1503	288	1791	6.7
<b>TOTAL</b>	<b>22768</b>	<b>3782</b>	<b>26550</b>	<b>100.0</b>

Note: The above table is restricted to include offences where one or more points of entry to a vehicle during the course of the offence were recorded.  
The total for each offence category may not coincide with the actual total number of offences recorded.

Table 9.10: Method of Entry to Motor Vehicle

	Theft from Motor Vehicle	Theft of Motor Vehicle	Total	Percentage
Smashed Window	6580	712	7292	24.2
Forced Lock	2763	1031	3794	12.6
Nil Visible Force	9933	3736	13669	45.4
Ignition Forced	131	1320	1451	4.8
Ignition Not Forced	1208	449	1657	5.5
Other	1535	707	2242	7.4
<b>TOTAL</b>	<b>22150</b>	<b>7955</b>	<b>30105</b>	<b>100.0</b>

Note: The above table is restricted to include offences where one or more methods of entry to a vehicle during the course of the offence were recorded.  
The total for each offence category may not coincide with the actual total number of offences recorded.

# OFFENCES RECORDED - THEFT OF MOTOR VEHICLE, 2011/12

Table 9.11: Offence Degree

Type Of Vehicle	Substantive	Attempted	Other *	Total	Percentage
Cars	10267	7	0	10274	65.6
Vans	760	2	0	762	4.9
Trucks	262	0	0	262	1.7
Motor Cycles	1633	2	0	1635	10.4
Caravans	116	0	0	116	0.7
Buses	21	0	0	21	0.1
Other	296	0	0	296	1.9
Unspecified	589	1708	0	2297	14.7
<b>TOTAL</b>	<b>13944</b>	<b>1719</b>	<b>0</b>	<b>15663</b>	<b>100.0</b>

\* Includes offence degrees of conspiracy, aid-and-abet, accessory and incitement.

Table 9.12: Motor Vehicle Security

Security Type	2011/12		2010/11		2009/10		2008/09	
	No.	%	No.	%	No.	%	No.	%
Anti - theft Device Fitted	71	0.51	49	0.37	56	0.41	48	0.33
Anti-theft Device Fitted & Keys in Vehicle	165	1.18	111	0.85	90	0.65	109	0.74
Anti-theft Device Fitted, Keys in Vehicle & Locked	21	0.15	13	0.1	15	0.11	12	0.08
Anti-theft Device Fitted & Operating, Keys in Vehicle & Locked	38	0.27	36	0.28	22	0.16	37	0.25
Anti-theft Device Fitted & Operating & Keys in Vehicle	137	0.98	90	0.69	38	0.28	63	0.43
Anti-theft Device Fitted & Locked	363	2.6	352	2.69	347	2.52	380	2.6
Anti-theft Device Fitted & Operating & Locked	1315	9.43	1176	8.99	1311	9.53	1402	9.58
Anti-theft Device Fitted & Operating	81	0.58	80	0.61	70	0.51	84	0.57
Keys in Vehicle	1100	7.89	900	6.88	825	6	886	6.05
Keys in Vehicle & Locked	190	1.36	142	1.09	140	1.02	162	1.11
Anti-theft Device Operating, Keys in Vehicle & Locked	3	0.02	1	0.01	1	0.01	1	0.01
Anti-theft Device Operating, Keys in Vehicle	4	0.03	2	0.02	5	0.04	3	0.02
Locked	7661	54.94	7476	57.14	8300	60.33	8638	59.01
Anti-theft Device Operating & Locked	45	0.32	21	0.16	23	0.17	21	0.14
Anti-theft Device Operating	8	0.06	5	0.04	1	0.01	4	0.03
Unspecified	2742	19.66	2630	20.1	2513	18.27	2789	19.05
<b>TOTAL</b>	<b>13944</b>	<b>100.0</b>	<b>13084</b>	<b>100.0</b>	<b>13757</b>	<b>100.0</b>	<b>14639</b>	<b>100.0</b>

Note: The above table includes instances where multiple security characteristics have been recorded. Only figures for substantive offences of theft of motor vehicle are shown. In previous years this table only included single security characteristics.

# OFFENCES RECORDED - THEFT OF MOTOR VEHICLE, 2011/12

Table 9.13: Recovery Rate

Type of Vehicle	2011/12			2010/11			2009/10			2008/09		
	No.	Recovered	% Rec. *	No.	Recovered	% Rec. *	No.	Recovered	% Rec. *	No.	Recovered	% Rec. *
Cars	10267	8048	78.4	9799	7898	80.6	10821	8794	81.3	11439	9429	82.4
Vans	760	596	78.4	785	676	86.1	801	666	83.1	826	710	86.0
Trucks	262	203	77.5	229	159	69.4	177	130	73.4	174	123	70.7
Motor Cycles	1633	512	31.4	1405	361	25.7	1261	291	23.1	1322	342	25.9
Trailers	0	0	n/a	0	0	n/a	0	0	n/a	0	0	n/a
Caravans	116	25	21.6	47	11	23.4	68	7	10.3	57	11	19.3
Buses	21	17	81.0	21	17	81.0	19	19	100.0	27	22	81.5
Other	296	82	27.7	325	108	33.2	283	80	28.3	275	73	26.5
Unspecified	589	255	43.3	473	178	37.6	327	115	35.2	519	201	38.7
<b>TOTAL</b>	<b>13944</b>	<b>9738</b>	<b>69.8</b>	<b>13084</b>	<b>9408</b>	<b>71.9</b>	<b>13757</b>	<b>10102</b>	<b>73.4</b>	<b>14639</b>	<b>10911</b>	<b>74.5</b>

\* This is a single year recovery rate.

Note: This includes only substantive offences of theft of motor vehicle.

n.a. Denotes no calculation was possible due to nil number of stolen vehicle.

Table 9.14: Number of Days Taken to Recover Vehicle

Type of Vehicle	Same Day		1 Day		2 Days		3 Days		4 Days		5+ Days		TOTAL
	No.	% Rec. *	No.	% Rec. *	No.	% Rec. *	No.	% Rec. *	No.	% Rec. *	No.	% Rec. *	
Cars	2883	29.6	1229	12.6	594	6.1	399	4.1	307	3.2	2636	27.1	8048
Vans	237	2.4	84	0.9	47	0.5	30	0.3	24	0.2	174	1.8	596
Trucks	68	0.7	33	0.3	12	0.1	11	0.1	5	0.1	74	0.8	203
Motor Cycles	204	2.1	61	0.6	30	0.3	22	0.2	10	0.1	185	1.9	512
Caravans	8	0.1	3	0	3	0	1	0	0	0	10	0.1	25
Buses	7	0.1	1	0	1	0	2	0	0	0	6	0.1	17
Other	41	0.4	18	0.2	3	0	5	0.1	0	0	15	0.2	82
Unspecified	112	1.2	30	0.3	20	0.2	13	0.1	10	0.1	70	0.7	255
<b>TOTAL</b>	<b>3560</b>	<b>36.6</b>	<b>1459</b>	<b>15</b>	<b>710</b>	<b>7.3</b>	<b>483</b>	<b>5</b>	<b>356</b>	<b>3.7</b>	<b>3170</b>	<b>32.6</b>	<b>9738</b>

\* This is a single year recovery rate.

Note: This includes only substantive offences of theft of motor vehicle.

# RECORDED MOTOR VEHICLE THEFTS BY YEAR AND MAKE OF VEHICLE, 2011/12

Table 9.15

Year Of Make	BMW	Chrysler	Daihatsu	Datsun	Ford	Holden	Honda	Hyundai	Jaguar	Mazda	Mercedes		Nissan	Subaru	Suzuki	Toyota	Volkswagon	Volvo	Other	Total	% of Total
											Benz	Mitsubishi									
Pre 1977	1	10	0	1	27	41	0	0	1	0	2	1	2	0	0	18	6	0	10	120	1.2
1977	0	0	0	0	3	5	0	0	0	0	0	0	0	0	0	3	0	0	2	13	0.1
1978	0	1	0	1	5	9	0	0	0	0	2	0	0	0	0	3	0	0	0	21	0.2
1979	0	2	0	2	5	19	1	0	0	2	1	0	0	0	0	4	0	0	0	36	0.4
1980	0	0	0	1	6	11	0	0	0	7	0	0	0	0	0	7	0	0	1	33	0.3
1981	0	0	0	0	12	14	1	0	0	8	1	2	0	0	0	14	0	0	0	52	0.5
1982	0	0	0	1	11	7	2	0	0	5	2	5	2	1	1	9	0	0	2	48	0.5
1983	3	0	0	2	15	16	0	0	0	9	2	0	5	4	0	25	0	0	1	82	0.8
1984	2	0	1	0	28	33	2	0	0	11	1	2	8	3	0	36	0	0	1	128	1.2
1985	3	0	1	0	48	40	5	0	1	14	2	2	11	5	1	68	0	0	4	205	2.0
1986	2	0	0	0	58	61	3	0	0	15	3	2	31	4	0	73	0	1	1	254	2.5
1987	2	0	0	0	45	65	4	1	0	7	2	6	35	3	0	63	0	0	0	233	2.3
1988	3	0	4	0	102	59	10	0	0	21	3	4	66	5	1	111	0	1	2	392	3.8
1989	2	0	3	0	126	100	10	0	0	26	4	12	95	9	1	118	0	4	4	514	5.0
1990	3	0	2	0	123	111	15	0	0	38	1	15	103	26	3	152	0	0	4	596	5.8
1991	10	0	4	0	55	116	15	3	0	33	3	13	87	32	1	111	1	0	1	485	4.7
1992	5	0	2	0	61	102	17	3	0	20	0	18	69	33	3	122	0	0	7	462	4.5
1993	7	0	3	0	54	80	30	4	0	14	1	30	66	18	0	68	0	0	4	379	3.7
1994	13	0	3	0	68	73	38	8	0	27	3	28	59	24	5	48	1	0	15	413	4.0
1995	10	0	2	0	82	82	41	32	0	19	4	30	49	20	1	48	1	1	11	433	4.2
1996	12	1	1	0	112	83	25	36	1	7	2	27	55	31	3	37	1	0	12	446	4.3
1997	6	5	0	0	80	77	18	42	0	13	4	30	56	31	2	39	1	4	21	429	4.2
1998	2	2	1	0	81	131	9	37	0	11	6	30	55	31	3	46	2	2	20	469	4.6
1999	7	2	1	0	77	102	12	26	0	8	2	24	74	9	3	42	1	2	22	414	4.0
2000	7	0	0	0	68	94	9	17	0	8	7	20	37	5	4	36	6	0	29	347	3.4
2001	7	5	2	0	58	94	6	10	1	11	4	24	18	13	1	35	8	2	31	330	3.2
2002	13	1	1	0	65	100	11	5	1	7	5	27	18	8	2	30	2	1	27	324	3.2
2003	5	1	0	0	70	102	10	5	0	13	4	16	24	13	2	30	2	1	21	319	3.1
2004	5	0	1	0	64	78	4	8	0	12	5	17	14	5	0	44	2	3	14	276	2.7
2005	11	4	0	0	52	75	5	1	0	15	3	13	11	4	6	30	1	1	24	256	2.5
2006	5	4	0	0	33	70	17	7	0	13	6	5	12	5	3	48	6	2	19	255	2.5
2007	7	1	0	0	25	59	8	10	0	9	7	9	10	3	7	35	8	1	20	219	2.1
2008	6	0	0	0	37	48	10	11	0	12	0	12	11	8	5	44	7	1	18	230	2.2
2009	2	1	0	0	37	50	5	12	0	13	0	15	14	5	5	35	8	1	11	214	2.1
2010	1	0	0	0	49	60	10	20	0	17	7	14	15	5	5	76	4	1	28	312	3.0
2011	1	0	0	0	34	42	3	11	1	11	5	11	22	3	5	32	4	0	33	218	2.1
2012	0	0	0	0	13	9	1	1	0	0	0	3	3	0	0	2	1	0	0	33	0.3
Unspecified	1	0	0	0	55	94	6	8	0	10	1	16	21	8	3	48	1	1	11	284	2.8
<b>TOTAL</b>	<b>164</b>	<b>40</b>	<b>32</b>	<b>8</b>	<b>1944</b>	<b>2412</b>	<b>363</b>	<b>318</b>	<b>6</b>	<b>466</b>	<b>105</b>	<b>483</b>	<b>1158</b>	<b>374</b>	<b>76</b>	<b>1790</b>	<b>74</b>	<b>30</b>	<b>431</b>	<b>10274</b>	<b>100.0</b>
<b>Percentage</b>	<b>1.6</b>	<b>0.4</b>	<b>0.3</b>	<b>0.1</b>	<b>18.9</b>	<b>23.5</b>	<b>3.5</b>	<b>3.1</b>	<b>0.1</b>	<b>4.5</b>	<b>1.0</b>	<b>4.7</b>	<b>11.3</b>	<b>3.6</b>	<b>0.7</b>	<b>17.4</b>	<b>0.7</b>	<b>0.3</b>	<b>4.2</b>	<b>100.0</b>	

Note: The above table refers only to vehicles classified as 'Cars'. The figures do not include vehicle types such as 'Vans', 'Trucks', 'Motor Cycles', etc. This includes only substantive offences of theft of motor vehicle. In this table 2012 refers to 01/01/12 to 30/06/12.

# RECORDED MOTOR VEHICLE THEFTS BY TYPE OF LOCATION, 2011/12

Table 9.16

Location	2011/12	
	No.	%
Outside Private Address	4007	25.6
Private Driveway	2066	13.2
Private Garage/Carport	1028	6.6
C/Park Railway	552	3.5
C/Park Lic. Premises	126	0.8
C/Park Shop/Centre	762	4.9
C/Park Flats	190	1.2
Business Car Yard	487	3.1
Street/Road/Frwy	2156	13.8
C/Park Other	398	2.5
C/Park Commercial	211	1.3
C/Park Sporting	70	0.4
C/Park Hospital	25	0.2
C/Park School/Univ.	41	0.3
C/Park Beach	8	0.1
Forest/Bushland	15	0.1
Reserve	25	0.2
Private Yard	328	2.1
Other Commercial Premises	309	2.0
Service Station	39	0.2
Construction Site	77	0.5
Creek/River	1	0.0
Ocean	1	0.0
Other	270	1.7
Not Classified	2471	15.8
<b>TOTAL</b>	<b>15663</b>	<b>100.0</b>

Note: The above table shows location categories that are specific to recorded offences of theft of motor vehicle. These location categories have also been re-categorised into the broader categories shown in Table 9.1, page 114-115 for comparison purposes.

## OFFENCES RECORDED - HOMICIDE, 2011/12

Table 9.17: When Occurred and Type of Offence Degree

Offence	When Occurred		Degree			Total
	Pre 2011/12	2011/12	Substantive	Attempt	Other	
Accident-Fail to Assist-Death	0	3	3	0	0	3
Accident-Fail to Stop-Death	0	5	5	0	0	5
Murder	12	79	58	28	5	91
Accessory after fact - Murder	1	1	2	0	0	2
Manslaughter	3	7	10	0	0	10
Drive in Manner Dangerous Causing Death	6	15	21	0	0	21
Drive at Dangerous Speed Causing Death	2	1	3	0	0	3
Culpable Driving Causing Death	8	30	38	0	0	38
<b>TOTAL</b>	<b>32</b>	<b>141</b>	<b>140</b>	<b>28</b>	<b>5</b>	<b>173</b>

# OFFENCES RECORDED - HOMICIDE, 2011/12

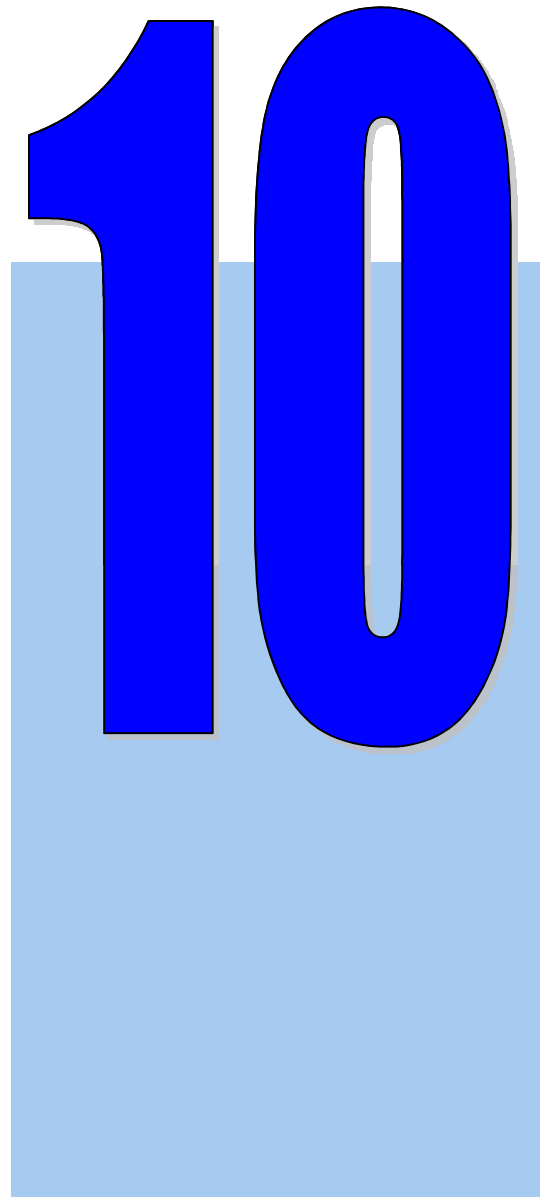
Table 9.18: Type of Weapon Used

Weapon	Accident - Fail To Assist-Death	Accident - Fail To Stop-Death	Murder	Accessory after fact - Murder	Man- slaughter	Dangerous Causing Death	Drive in Manner Dangerous Speed Causing Death	Culpable Driving Causing Death	Total
Bat / Bar	0	0	4	0	0	0	0	0	4
Bottle	0	0	1	0	0	0	0	0	1
Firearm	0	0	17	0	1	0	0	0	18
Knife	0	0	23	0	1	0	0	0	24
Other Edged Weapon	0	0	2	0	0	0	0	0	2
Vehicle	1	2	1	0	1	6	0	11	22
Other	0	0	3	0	0	0	0	0	3
Unspecified	2	3	40	2	7	15	3	27	99
<b>TOTAL</b>	<b>3</b>	<b>5</b>	<b>91</b>	<b>2</b>	<b>10</b>	<b>21</b>	<b>3</b>	<b>38</b>	<b>173</b>

Table 9.19: Location Where Offence Occurred

Location	Accident - Fail To Assist-Death	Accident - Fail To Stop-Death	Murder	Accessory after fact - Murder	Man- slaughter	Dangerous Causing Death	Drive in Manner Dangerous Speed Causing Death	Culpable Driving Causing Death	Total
Residential	0	0	54	2	2	0	0	1	59
Educational	0	0	1	0	0	0	0	0	1
Health	0	0	1	0	0	0	0	0	1
Religious	0	0	0	0	1	0	0	0	1
Public Transport	0	0	1	0	0	0	0	0	1
Other Transport	0	0	2	0	0	0	0	0	2
Justice	0	0	0	0	0	0	0	0	0
Open Space	0	1	1	0	2	1	0	0	5
Street / Footpath	3	4	19	0	2	19	3	35	85
Retail	0	0	3	0	0	0	0	0	3
Administrative/Professional	0	0	0	0	0	0	0	0	0
Manufacturing	0	0	2	0	0	0	0	0	2
Recreational	0	0	2	0	1	0	0	0	3
Other Location	0	0	1	0	2	0	0	1	4
Unspecified Location	0	0	4	0	0	1	0	1	6
<b>TOTAL</b>	<b>3</b>	<b>5</b>	<b>91</b>	<b>2</b>	<b>10</b>	<b>21</b>	<b>3</b>	<b>38</b>	<b>173</b>

# FAMILY INCIDENTS



	Family Incident Reports Submitted By Police Region, 2011/12	
Table 10.1	Month Submitted And Whether Charges Laid, 2011/12 .....	128
Table 10.2	Intervention Orders And Interim Orders Taken Out By District/Region, 2011/12 .....	129
	Offences Arising From Family Incidents By Offence Category And Age Group, 2011/12	
Table 10.3	Family Incident Where An Alleged Offender Has Been Processed, 2011/12.....	130
Table 10.4	Family Incident Reports Submitted By Sex Of Parties Involved And Age Group, 2011/12 .....	131
	Family Incident Reports Submitted 2011/12	
Figure 10.1	Type Of Home Where Family Incidents Have Occurred, 2011/12 .....	132
Figure 10.2	Cause Of Family Incidents, 2011/12 .....	132
Figure 10.3	Relationship Between Parties Involved In Family Incidents, 2011/12 .....	132
Figure 10.4	Hazard Factors Present At Family Incidents, 2011/12 .....	132
Figure 10.5	Temporal Trends In Family Incidents, 2011/12 .....	133



# FAMILY INCIDENT REPORTS SUBMITTED BY POLICE REGION, 2011/12

Table 10.1: Month Submitted & Where Charges Laid

													Family Incident Reports (FMIR) Submitted			Where Charges Laid*		
	2011						2012						No.	No.		No.	% Change	% of FMIR
	Jul	Aug	Sep	Oct	Nov	Dec	Jan	Feb	Mar	Apr	May	Jun	2011/12	2010/11	% Change	No.	% Change	Submitted
<b>Police Regions</b>																		
Eastern	797	918	841	861	1064	1111	1111	1318	1222	1168	1192	1072	12675	9848	28.7	4528	56.1	35.7
North West Metro	1011	1066	1016	1219	1319	1504	1475	1367	1406	1449	1407	1293	15532	12977	19.7	5251	50.1	33.8
Southern Metro	863	822	822	904	1103	1168	1250	1103	1242	1087	1113	1092	12569	10502	19.7	4562	30.6	36.3
Western	614	672	664	734	818	954	992	886	867	810	844	747	9602	7510	27.9	3186	45.7	33.2
<b>TOTAL</b>	<b>3285</b>	<b>3478</b>	<b>3343</b>	<b>3719</b>	<b>4304</b>	<b>4737</b>	<b>4829</b>	<b>4675</b>	<b>4737</b>	<b>4515</b>	<b>4556</b>	<b>4204</b>	<b>50382</b>	<b>40839</b>	<b>23.4</b>	<b>17528</b>	<b>45.1</b>	<b>34.8</b>

Note: 'Police Region' refers to the region where the family incident occurred. Total row includes incidents where region is unspecified.

\* Includes charges pending, where an offender has not been processed yet as at 30 June 2012. Also includes unspecified offence types.

# INTERVENTION ORDERS & INTERIM ORDERS TAKEN OUT BY DISTRICT/REGION, 2011/12

Table 10.2

	Total Number Of Intervention Orders Taken Out*		Interim Orders Taken Out			Active as at 30 June 2012	
	No. 2011/12	No. 2010/11	No. 2011/12	No. 2010/11	% of Intervention Orders Taken Out	Taken Out In 2011/12	Taken Out Pre- 2011/12
<b>Police Region</b>							
Eastern	12192	11365	4145	5158	34.0	5982	5502
North West Metro	17456	17091	5953	8232	34.1	9187	5432
Southern Metro	13101	12042	4443	5315	33.9	6532	5074
Western	9352	8416	2583	3447	27.6	5198	2301
<b>TOTAL</b>	<b>52101</b>	<b>48914</b>	<b>17124</b>	<b>22152</b>	<b>32.9</b>	<b>26899</b>	<b>29684</b>

\* Includes Interim Orders.

Note: 'Police Region' refer to the region where the aggrieved party resides. The number of intervention orders refers to the number recorded on LEAP as received from Magistrates Courts regardless of who initiated the order.

Total row includes incidents where region is unspecified.

# OFFENCES ARISING FROM FAMILY INCIDENTS BY OFFENCE CATEGORY AND AGE GROUP, 2011/12

Table 10.3: Family Incidents Where An Alleged Offender Has Been Processed

	Total		Age Group (years)																Un-specified	Total Under 18
	No.	%	<10	10-14	15-19	20-24	25-29	30-34	35-39	40-44	45-49	50-54	55-59	60-64	65-69	70-74	75-79	80+		
<b>Crime Against The Person</b>																				
Homicide	13	0.1	0	1	2	0	0	1	1	1	0	0	4	0	1	1	0	1	0	3
Rape	181	1.1	0	4	13	20	30	27	25	32	11	10	3	2	1	0	0	0	3	11
Sex (non-Rape)	440	2.7	2	41	60	33	25	50	62	35	46	26	17	10	10	5	6	1	11	75
Robbery	13	0.1	0	0	2	1	1	6	1	0	2	0	0	0	0	0	0	0	0	1
Assault	9558	57.7	1	117	779	1327	1422	1465	1460	1251	779	420	186	115	62	31	12	6	125	472
Abduction/Kidnap	76	0.5	0	0	7	18	16	12	10	4	5	2	1	0	0	0	0	0	1	0
<i>Sub-Total</i>	<i>10281</i>	<i>62.0</i>	<i>3</i>	<i>163</i>	<i>863</i>	<i>1399</i>	<i>1494</i>	<i>1561</i>	<i>1559</i>	<i>1323</i>	<i>843</i>	<i>458</i>	<i>211</i>	<i>127</i>	<i>74</i>	<i>37</i>	<i>18</i>	<i>8</i>	<i>140</i>	<i>562</i>
<b>Crime Against Property</b>																				
Arson	25	0.2	0	0	5	2	7	5	4	1	0	0	0	0	0	0	0	0	1	2
Property Damage	1650	10.0	0	70	268	353	281	214	175	132	78	35	19	5	2	2	0	2	14	217
Burglary (Aggravated)	145	0.9	0	0	10	19	28	24	14	26	14	6	1	0	0	1	0	0	2	3
Burglary (Residential)	53	0.3	0	4	7	11	9	6	7	7	1	1	0	0	0	0	0	0	0	6
Burglary (Other)	0	0.0	0	0	0	0	0	0	0	0	0	0	0	0	0	0	0	0	0	0
Deception	6	0.0	0	0	0	1	0	1	1	2	1	0	0	0	0	0	0	0	0	0
Handle Stolen Goods	1	0.0	0	0	1	0	0	0	0	0	0	0	0	0	0	0	0	0	0	1
Theft From Motor Vehicle	5	0.0	0	0	1	1	3	0	0	0	0	0	0	0	0	0	0	0	0	1
Theft (Shopsteal)	3	0.0	0	0	0	0	2	1	0	0	0	0	0	0	0	0	0	0	0	0
Theft Of Motor Vehicle	20	0.1	0	1	5	2	4	6	2	0	0	0	0	0	0	0	0	0	0	4
Theft Of Bicycle	0	0.0	0	0	0	0	0	0	0	0	0	0	0	0	0	0	0	0	0	0
Theft (Other)	44	0.3	0	2	6	11	3	3	7	7	1	4	0	0	0	0	0	0	0	7
<i>Sub-Total</i>	<i>1952</i>	<i>11.8</i>	<i>0</i>	<i>77</i>	<i>303</i>	<i>400</i>	<i>337</i>	<i>260</i>	<i>210</i>	<i>175</i>	<i>95</i>	<i>46</i>	<i>20</i>	<i>5</i>	<i>2</i>	<i>3</i>	<i>0</i>	<i>2</i>	<i>17</i>	<i>241</i>
<b>Drugs</b>																				
Drug (Cult., Manuf., Traff.)	17	0.1	0	0	1	1	4	3	4	3	1	0	0	0	0	0	0	0	0	1
Drug (Possess, Use)	30	0.2	0	1	5	5	4	5	4	1	4	0	0	0	0	0	0	0	1	3
<i>Sub-Total</i>	<i>47</i>	<i>0.3</i>	<i>0</i>	<i>1</i>	<i>6</i>	<i>6</i>	<i>8</i>	<i>8</i>	<i>8</i>	<i>4</i>	<i>5</i>	<i>0</i>	<i>0</i>	<i>0</i>	<i>0</i>	<i>0</i>	<i>0</i>	<i>0</i>	<i>1</i>	<i>4</i>
<b>Other Crime</b>																				
Going Equipped To Steal	0	0.0	0	0	0	0	0	0	0	0	0	0	0	0	0	0	0	0	0	0
Justice Procedures	3911	23.6	0	28	243	470	506	575	713	639	350	203	69	32	22	12	1	2	46	129
Regulated Public Order	3	0.0	0	0	0	0	1	0	1	0	0	0	0	0	1	0	0	0	0	0
Weapons / Explosives	41	0.2	0	0	4	5	6	7	7	4	3	5	0	0	0	0	0	0	0	2
Harassment	244	1.5	0	0	18	37	44	35	33	37	21	9	3	3	3	0	0	0	1	2
Behaviour In Public	11	0.1	0	0	3	1	1	4	1	1	0	0	0	0	0	0	0	0	0	3
Other	83	0.5	0	0	5	12	15	15	11	7	7	3	4	1	1	0	1	0	1	3
<i>Sub-Total</i>	<i>4293</i>	<i>25.9</i>	<i>0</i>	<i>28</i>	<i>273</i>	<i>525</i>	<i>573</i>	<i>636</i>	<i>766</i>	<i>688</i>	<i>381</i>	<i>220</i>	<i>76</i>	<i>36</i>	<i>27</i>	<i>12</i>	<i>2</i>	<i>2</i>	<i>48</i>	<i>139</i>
<b>TOTAL</b>	<b>16573</b>	<b>100.0</b>	<b>3</b>	<b>269</b>	<b>1445</b>	<b>2330</b>	<b>2412</b>	<b>2465</b>	<b>2543</b>	<b>2190</b>	<b>1324</b>	<b>724</b>	<b>307</b>	<b>168</b>	<b>103</b>	<b>52</b>	<b>20</b>	<b>12</b>	<b>206</b>	<b>946</b>

Note: The above table is based on family incident reports submitted during 2011/12. The principal offence (i.e. the most serious) for which an offender has been processed for and age of the offender are presented above.

The offence of breach of intervention order is included within the offence category of Justice Procedures.

# FAMILY INCIDENT REPORTS SUBMITTED BY SEX OF PARTIES INVOLVED AND AGE GROUP, 2011/12

Table 10.4:

Sex Of Parties Involved	Total		Age Group (years)															Un-specified	Total Under 18	
	No.	%	<10	10-14	15-19	20-24	25-29	30-34	35-39	40-44	45-49	50-54	55-59	60-64	65-69	70-74	75-79			80+
<b>Victim</b>																				
Female	38182	75.8	506	1006	3191	5198	5017	4954	5095	4740	3295	1877	1110	703	428	213	139	135	575	3074
Male	11927	23.7	500	628	1007	1145	1124	1200	1271	1301	1149	876	591	410	259	163	82	51	170	1689
Unspecified	273	0.5	6	3	11	17	25	27	26	28	25	15	12	12	9	2	4	0	51	14
<b>Total</b>	<b>50382</b>	<b>100.0</b>	<b>1012</b>	<b>1637</b>	<b>4209</b>	<b>6360</b>	<b>6166</b>	<b>6181</b>	<b>6392</b>	<b>6069</b>	<b>4469</b>	<b>2768</b>	<b>1713</b>	<b>1125</b>	<b>696</b>	<b>378</b>	<b>225</b>	<b>186</b>	<b>796</b>	<b>4777</b>
<b>Other Party</b>																				
Female	10981	21.8	12	500	1421	1538	1341	1334	1459	1311	912	496	222	101	80	34	14	13	193	1387
Male	39061	77.5	37	802	3661	5401	5563	5619	5588	4996	3118	1790	859	512	306	160	78	67	504	2626
Unspecified	340	0.7	0	1	4	11	18	25	29	28	31	26	13	11	4	1	3	4	131	4
<b>Total</b>	<b>50382</b>	<b>100.0</b>	<b>49</b>	<b>1303</b>	<b>5086</b>	<b>6950</b>	<b>6922</b>	<b>6978</b>	<b>7076</b>	<b>6335</b>	<b>4061</b>	<b>2312</b>	<b>1094</b>	<b>624</b>	<b>390</b>	<b>195</b>	<b>95</b>	<b>84</b>	<b>828</b>	<b>4017</b>
<b>Offenders Processed for Offences Arising from Family Incidents</b>																				
Female	2521	15.2	1	77	260	339	339	351	374	299	242	111	46	23	16	4	2	2	35	216
Male	13975	84.3	2	192	1185	1987	2066	2104	2159	1885	1074	606	257	143	86	48	18	10	153	730
Unspecified	77	0.5	0	0	0	4	7	10	10	6	8	7	4	2	1	0	0	0	18	0
<b>Total</b>	<b>16573</b>	<b>100.0</b>	<b>3</b>	<b>269</b>	<b>1445</b>	<b>2330</b>	<b>2412</b>	<b>2465</b>	<b>2543</b>	<b>2190</b>	<b>1324</b>	<b>724</b>	<b>307</b>	<b>168</b>	<b>103</b>	<b>52</b>	<b>20</b>	<b>12</b>	<b>206</b>	<b>946</b>

# FAMILY INCIDENT REPORTS SUBMITTED, 2011/12

Figure 10.1: Type Of Home Where Family Incidents Have Occurred

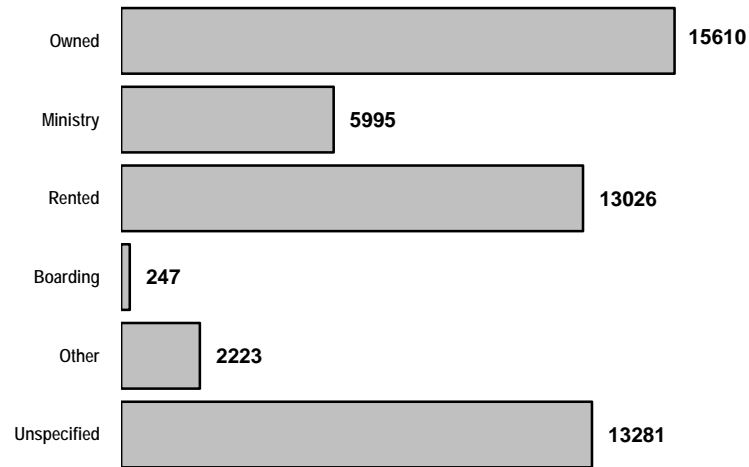


Figure 10.2: Offences arising from Family Incidents

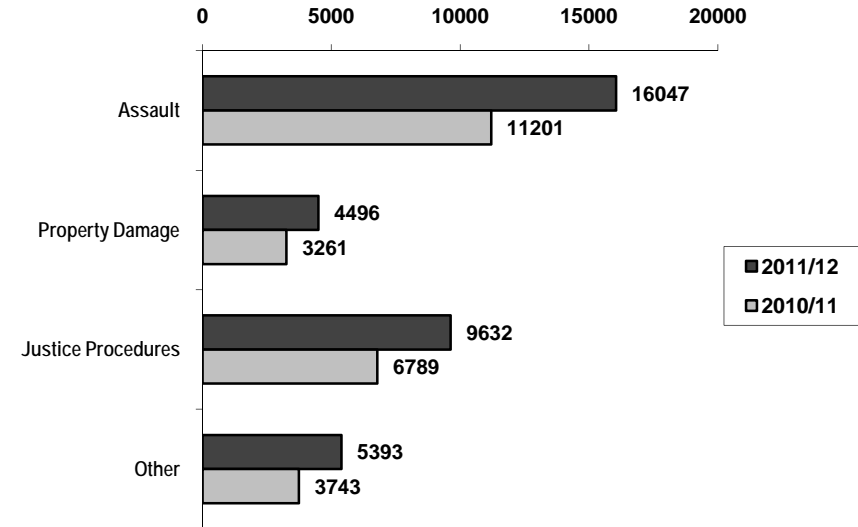


Figure 10.3: Relationship Between Parties Involved In Family Incidents

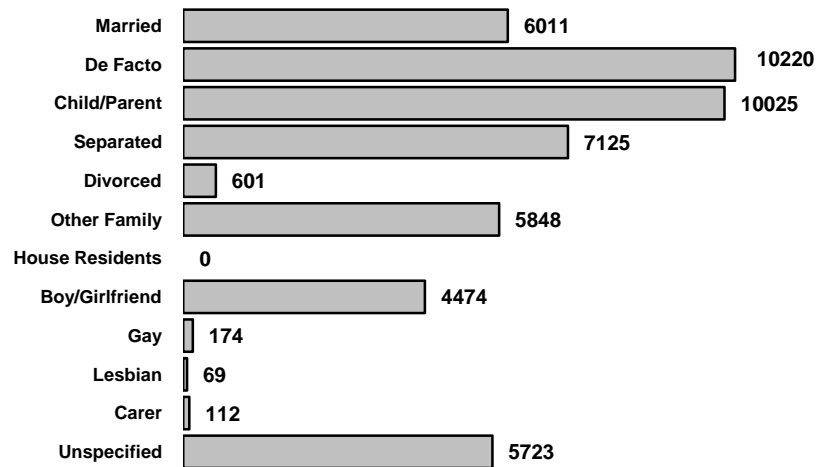



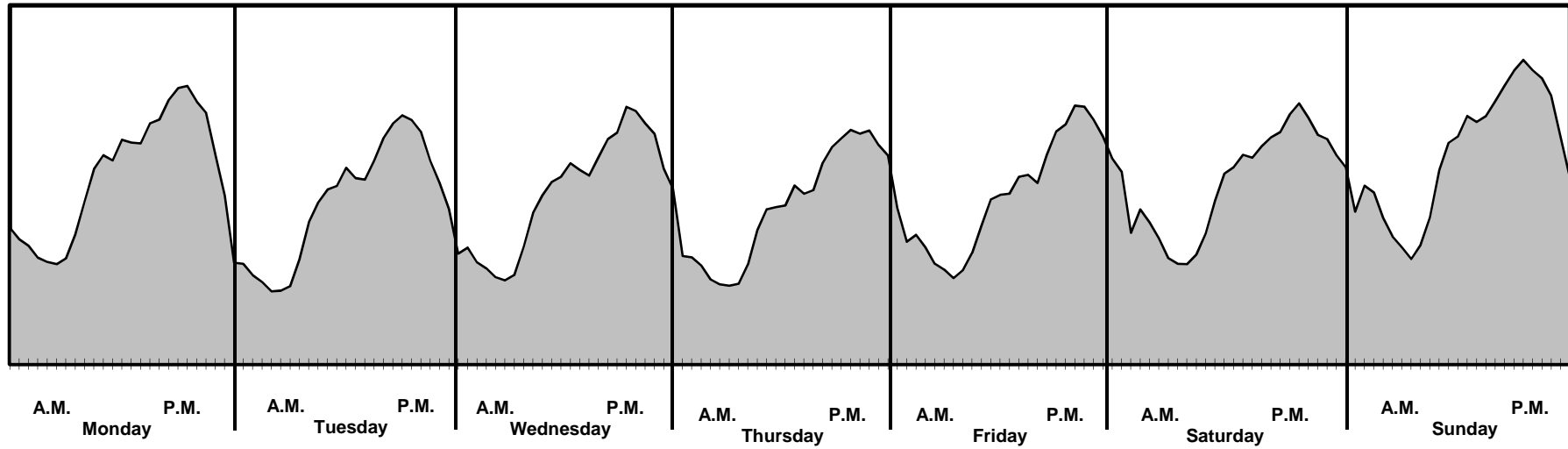
Figure 10.4: Hazard Factors Present At Family Incidents



Note: Includes multiple hazards.

# TEMPORAL TRENDS IN FAMILY INCIDENTS, 2011/12


Figure 10.5





# MISSING PERSONS

Table 11.1	Missing Persons Recorded By Police Region, Month Recorded & Status .....	136
Table 11.2	Missing Persons Recorded By Police Region And Age Group, 2011/12 .....	137
	Missing Persons Recorded - Age And Sex Distribution, 2011/12	
Figure 11.1.1	Male to Female Ratio .....	138
Figure 11.1.2	Total Missing Persons .....	138
Figure 11.1.3	Male Missing Persons .....	138
Figure 11.1.4	Female Missing Persons .....	138
	Missing Persons Recorded By Age Group, 2011/12	
Table 11.3	Risk Status .....	139
Table 11.4	Selected Risk Factors.....	139
Table 11.5	Racial Appearance .....	139
	Missing Persons Located By Age Group, 2011/12	
Table 11.6	Time Taken To Locate .....	140
Figure 11.2.1	Total .....	140
Figure 11.2.2	Males .....	140
Figure 11.2.3	Females .....	140





# MISSING PERSONS RECORDED BY POLICE REGION, MONTH RECORDED & STATUS, 2011/12

Table 11.1

	2011						2012						Total No.	Status as at 30 June 2012		
	Jul	Aug	Sep	Oct	Nov	Dec	Jan	Feb	Mar	Apr	May	Jun		Active	Located	% Located
<b>Police Regions</b>																
Eastern	150	178	161	169	175	143	145	147	167	153	161	171	1920	18	1902	99.1%
North West Metro	204	267	244	237	260	286	253	253	255	234	231	235	2959	43	2916	98.5%
Southern Metro	134	160	145	179	171	174	163	149	176	162	164	176	1953	18	1935	99.1%
Western	72	107	96	96	96	83	116	88	135	121	95	90	1195	22	1173	98.2%
<b>TOTAL</b>	<b>561</b>	<b>712</b>	<b>647</b>	<b>681</b>	<b>702</b>	<b>686</b>	<b>678</b>	<b>638</b>	<b>735</b>	<b>671</b>	<b>652</b>	<b>673</b>	<b>8036</b>	<b>101</b>	<b>7935</b>	<b>98.7%</b>

Notes: 'Police Region' refers to the region from where the person was reported missing.  
 The status of 'Active' refers to the person as not having been located.  
 The TOTAL figures include missing persons where the police region has not been recorded.

# MISSING PERSONS RECORDED BY POLICE REGION AND AGE GROUP, 2011/12

Table 11.2:

	Total		Age Group (years)																Un-specified	Total Under 18
	No.	%	<10	10-14	15-19	20-24	25-29	30-34	35-39	40-44	45-49	50-54	55-59	60-64	65-69	70-74	75-79	80+		
<b>Police Regions</b>																				
Eastern	1920	23.9	50	524	589	100	100	75	84	83	52	54	34	24	17	32	33	52	17	1122
North West Metro	2959	36.8	72	815	733	172	159	167	152	111	117	74	92	50	32	45	54	92	22	1542
Southern Metro	1953	24.3	53	559	563	94	99	99	76	79	54	60	38	31	22	22	27	66	11	1118
Western	1195	14.9	34	513	306	42	42	41	45	41	27	22	18	16	3	5	8	16	16	838
<b>TOTAL</b>	<b>8036</b>	<b>100</b>	<b>209</b>	<b>2411</b>	<b>2192</b>	<b>409</b>	<b>403</b>	<b>385</b>	<b>358</b>	<b>314</b>	<b>250</b>	<b>210</b>	<b>182</b>	<b>121</b>	<b>74</b>	<b>104</b>	<b>122</b>	<b>226</b>	<b>66</b>	<b>4621</b>

Notes: 'Police Region' refers to the region from where the person was reported missing.  
The TOTAL figures include missing persons where the police region has not been recorded.

# MISSING PERSONS RECORDED - AGE AND SEX DISTRIBUTION, 2011/12

Figure 11.1.1: Male to Female Ratio

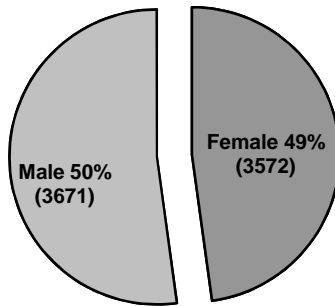


Figure 11.1.2: Total Missing Persons

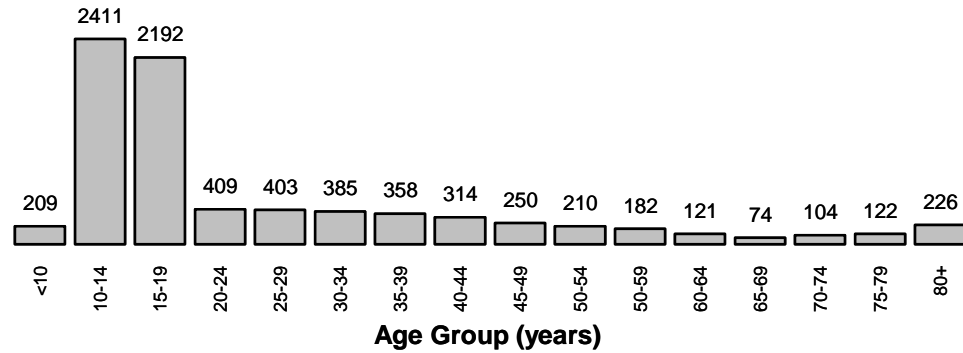


Figure 11.1.3: Male Missing Persons

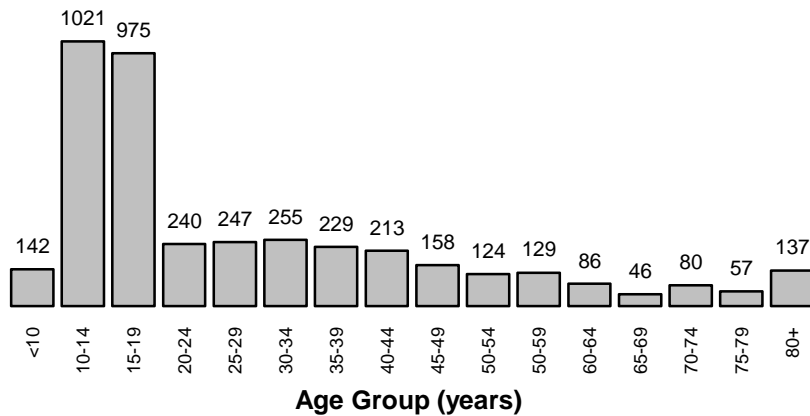
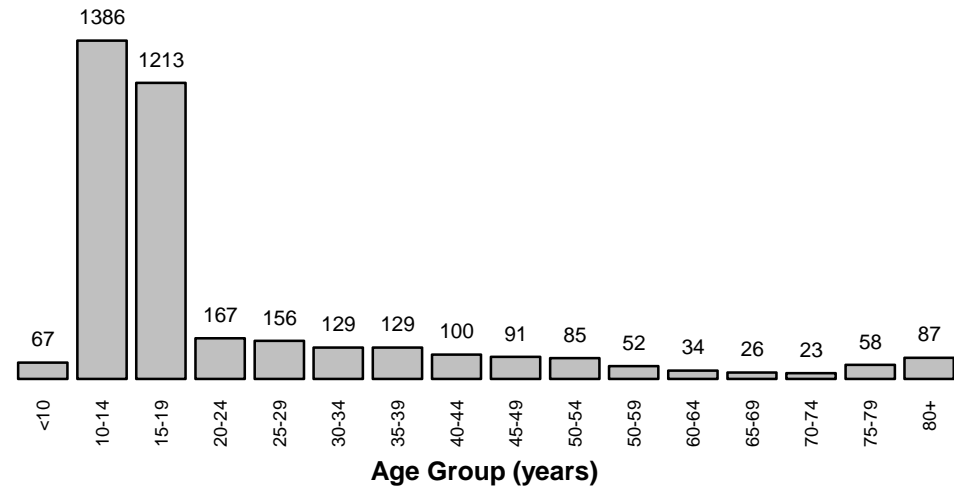


Figure 11.1.4: Female Missing Persons



Note: The above figures exclude persons with an unspecified date of birth. Due to rounding, percentages may not all add up to 100%.

# MISSING PERSONS RECORDED BY AGE GROUP, 2011/12

Table 11.3: Risk Status

	Total		Age Group (years)																Total Under 18	
	No.	%	<10	10-14	15-19	20-24	25-29	30-34	35-39	40-44	45-49	50-54	55-59	60-64	65-69	70-74	75-79	80+		Un-specified
<b>Risk Status</b>																				
High	3636	45.2	119	1169	867	168	183	171	173	146	109	98	79	47	34	53	57	133	30	2079
Medium	1365	17.0	27	379	369	75	69	82	64	62	51	31	45	20	19	13	22	28	9	741
Low	1908	23.7	14	552	688	99	90	82	77	66	51	45	36	35	12	16	18	13	14	1199
Not Specified	1127	14.0	49	311	268	67	61	50	44	40	39	36	22	19	9	22	25	52	13	602
<b>TOTAL</b>	<b>8036</b>	<b>100.0</b>	<b>209</b>	<b>2411</b>	<b>2192</b>	<b>409</b>	<b>403</b>	<b>385</b>	<b>358</b>	<b>314</b>	<b>250</b>	<b>210</b>	<b>182</b>	<b>121</b>	<b>74</b>	<b>104</b>	<b>122</b>	<b>226</b>	<b>66</b>	<b>4621</b>

Table 11.4: Selected Risk Factors

	Total		Age Group (years)																Total Under 18	
	No.	%	<10	10-14	15-19	20-24	25-29	30-34	35-39	40-44	45-49	50-54	55-59	60-64	65-69	70-74	75-79	80+		Un-specified
<b>Risk Status</b>																				
Vulnerable due to age/infirmity	3606	49.5	155	1697	1021	55	32	29	28	27	22	31	49	38	40	75	88	193	26	2845
Physical/mental disability or illness	2719	37.3	34	278	497	171	225	222	215	205	164	134	129	83	50	68	71	149	24	720
Client Of DHS or other care	2460	33.8	43	1020	1007	53	47	52	39	37	35	30	22	18	11	8	7	23	8	2048
Likely to cause self harm	1379	18.9	4	156	311	120	145	135	137	125	84	69	40	22	6	8	3	3	11	405
Behaviour out of character	1107	15.2	14	160	244	97	103	76	89	72	59	58	38	24	16	18	6	25	8	373
Drug or alcohol dependant	1011	13.9	1	138	309	67	92	86	81	68	60	36	37	17	9	5	1	0	4	427
Circumstances cause suspicion	862	11.8	27	119	142	71	81	61	77	67	58	55	24	19	7	17	13	18	6	262
Weather will be health risk	759	10.4	32	229	141	23	12	16	22	23	12	17	18	20	17	34	36	98	9	387
Known to have gone missing previously	629	8.6	6	205	219	27	22	24	25	29	12	17	13	4	3	5	2	12	4	418
Family/relationship problems	555	7.6	19	188	163	30	35	25	31	23	20	7	6	3	1	0	1	0	3	356

Note: Missing persons may have multiple risk factors. Only selected factors displayed.

Table 11.5: Racial Appearance

	Total		Age Group (years)																Total Under 18	
	No.	%	<10	10-14	15-19	20-24	25-29	30-34	35-39	40-44	45-49	50-54	55-59	60-64	65-69	70-74	75-79	80+		Un-specified
<b>Racial Appearance</b>																				
Aboriginal	257	3.2	7	159	49	2	14	7	6	5	6	0	0	0	1	1	0	0	0	214
Asian	262	3.3	11	56	43	24	18	25	17	11	11	9	4	2	0	7	11	11	2	106
Caucasian	4920	61.2	76	1327	1333	236	271	283	261	239	191	145	131	85	57	59	63	134	29	2627
Other	598	7.4	9	197	212	50	27	18	22	12	9	11	15	4	1	0	2	6	3	396
Unspecified	1999	24.9	106	672	555	97	73	52	52	47	33	45	32	30	15	37	46	75	32	1278
<b>TOTAL</b>	<b>8036</b>	<b>100.0</b>	<b>209</b>	<b>2411</b>	<b>2192</b>	<b>409</b>	<b>403</b>	<b>385</b>	<b>358</b>	<b>314</b>	<b>250</b>	<b>210</b>	<b>182</b>	<b>121</b>	<b>74</b>	<b>104</b>	<b>122</b>	<b>226</b>	<b>66</b>	<b>4621</b>

Please note that "Racial Appearance" is based on the subjective assessment of attending police and is recorded primarily for operational purposes only. Extreme care should be exercised in the interpretation of statistics on ethnicity as "Racial Appearance" is one limited indicator of ethnicity based on appearance only and does not necessarily mean that the persons attributed to a particular ethnic group are in fact of that origin. Similarly, statistics published elsewhere in this publication on Country of Birth provide another, but limited, indicator of a person's ethnic background.

# MISSING PERSONS LOCATED BY AGE GROUP, 2011/12

Table 11.6: Time Taken To Locate

Time Taken To Locate	Total		Age Group (years)																Total Under 18	
	No.	%	<10	10-14	15-19	20-24	25-29	30-34	35-39	40-44	45-49	50-54	55-59	60-64	65-69	70-74	75-79	80+		Un-specified
1 Day	4415	55.6	178	1294	880	215	223	215	221	181	166	124	112	78	60	93	115	216	44	2243
2 Days	897	11.3	12	311	278	39	50	46	30	35	27	22	23	7	5	3	1	4	4	578
3 Days	521	6.6	5	185	166	24	27	23	19	21	15	13	9	1	3	4	2	0	4	345
4 Days	356	4.5	6	114	147	24	8	10	14	14	1	8	2	4	0	1	1	0	2	258
5 Days	269	3.4	1	94	110	11	14	9	6	8	5	5	3	1	0	0	1	0	1	200
6 Days	211	2.7	1	63	91	13	5	10	8	3	5	2	3	4	1	0	0	1	1	153
7 Days	162	2.0	0	51	58	6	8	9	4	7	4	8	2	2	1	1	0	0	1	105
8-28 Days	842	10.6	3	241	328	49	42	37	34	28	19	18	19	15	1	2	1	3	2	552
29 Days - 6 Months	238	3.0	3	41	86	22	15	20	13	8	6	6	7	5	2	0	0	0	4	125
6-12 Months	24	0.3	0	1	7	1	4	2	2	0	1	0	1	2	1	0	0	1	1	8
<b>TOTAL</b>	<b>7935</b>	<b>100.0</b>	<b>209</b>	<b>2395</b>	<b>2151</b>	<b>404</b>	<b>396</b>	<b>381</b>	<b>351</b>	<b>305</b>	<b>249</b>	<b>206</b>	<b>181</b>	<b>119</b>	<b>74</b>	<b>104</b>	<b>121</b>	<b>225</b>	<b>64</b>	<b>4567</b>

Figure 11.2.1: Total

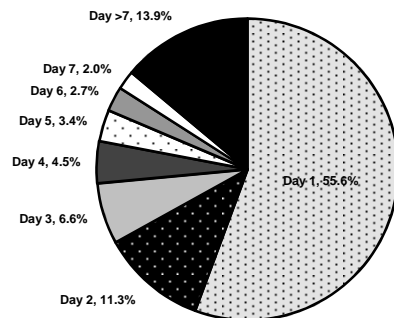


Figure 11.2.2: Males

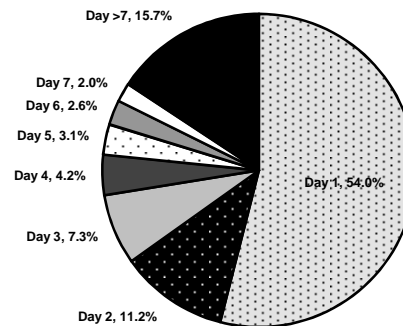


Figure 11.2.3: Females

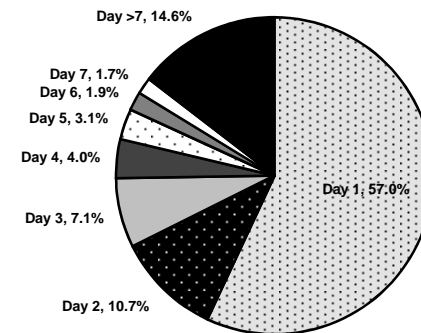
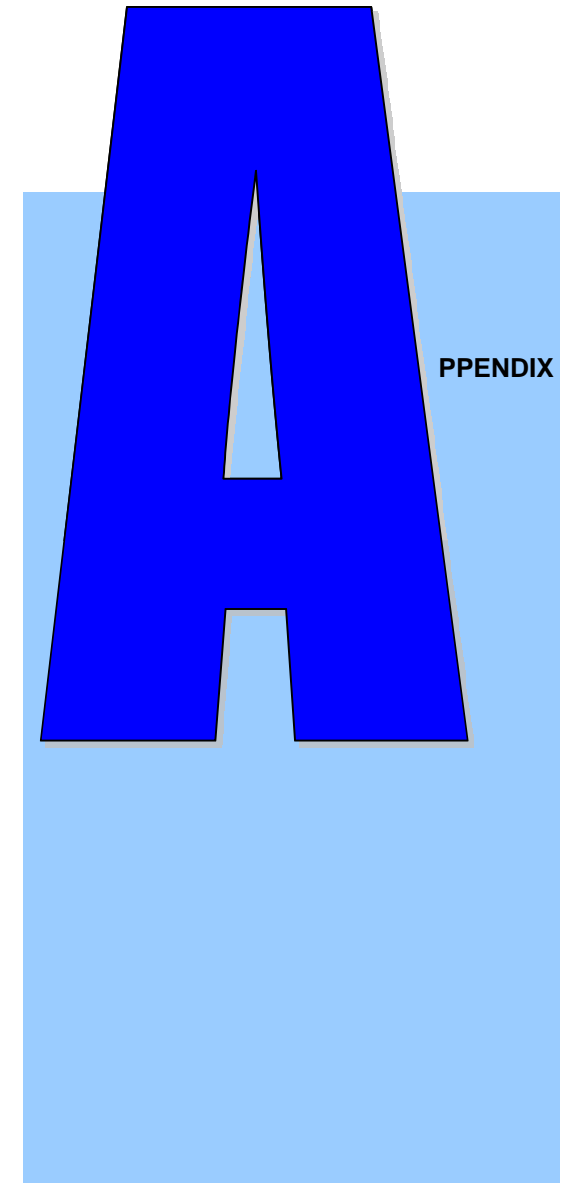


Table A.1      Offences Recorded By Offence Category And Offence Code, 2011/12..... 141



# OFFENCES RECORDED BY OFFENCE CATEGORY AND OFFENCE CODE, 2011/12

Table A.1

Offence Code	Category/Description	Statutory Reference	Offences Recorded		% Change	Total Cleared %
			2011/12 No.	2010/11 No.		
<b>HOMICIDE</b>						
110A	ACCIDENT - FAIL TO ASSIST - DEATH	86/127.61.3	3	4	-25.0	66.7
110B	ACCIDENT - FAIL TO STOP - DEATH	86/127.61.3	5	2	150.0	40.0
111A	MURDER	LAW.9	91	84	8.3	91.2
111B	AID AND ABET SUICIDE	6231.6B.2.B	0	0	0.0	0.0
113D	ACCESSORY AFTER THE FACT TO MURDER	6231.325.1	2	4	-50.0	100.0
114C	MANSLAUGHTER	6231.5	10	5	100.0	110.0
115A	CULPABLE DRIVING	6231.318	0	14	-100.0	0.0
115B	DRIVE IN MANNER DANGEROUS CAUSING DEATH	6231.319.1	21	21	0.0	119.0
115C	DRIVE AT DANGEROUS SPEED CAUSING DEATH	6231.319.1	3	3	0.0	166.7
115D	CULPABLE DRIVING CAUSING DEATH	6231.318.1	38	14	171.4	68.4
<i>Sub-Total</i>			<i>173</i>	<i>151</i>	<i>14.6</i>	<i>92.5</i>
<b>RAPE</b>						
136A	RAPE	6231.38.1	1925	1732	11.1	94.2
136AT	RAPE	6231.45.1	33	32	3.1	90.9
136AY	COMPEL ANOTHER TAKE PART ACT SEXUAL PEN	6231.38A	6	1	500.0	33.3
136J	RAPE (COMMON LAW)	LAW.21	60	50	20.0	65.0
136W	ASSAULT WITH INTENT TO COMMIT BUGGERY	3664.65.3	1	0	0.0	0.0
139AN	BUGGERY WITH PERSON UNDER 14	6231.68.1	7	2	250.0	28.6
139AO	BUGGERY WITH VIOLENCE	6231.68.1	0	1	-100.0	0.0
139E	BUGGERY	6231.68.2	12	9	33.3	100.0
139M	BUGGERY WITH PERSON UNDER 14	3664.65.1	0	1	-100	0.0
<i>Sub-Total</i>			<i>2044</i>	<i>1828</i>	<i>11.8</i>	<i>92.9</i>
<b>SEX (NON-RAPE)</b>						
129B	ADMINISTER DRUG FOR SEXUAL PENETRATION	6231.53.A	0	1	-100.0	0.0
136AB	ASSAULT W/INT CARNAL KNOWLEDGE GIRL U/10	6231.47	3	4	-25.0	200.0
136AC	ASSAULT W/INTENT SEX PEN CHILD U/10	6231.47.2	0	1	-100.0	0.0
136AF	ASSAULT W/INT INCEST	6231.52.2	1	0	0.0	0.0
136AG	ASSAULT W/INT INCEST	6231.52.5	1	1	0.0	200.0
136AH	AGGRAVATED RAPE	6231.45.3	0	8	-100.0	0.0

n/a - no calculation was possible due to nil recorded crime in 2010/11 or nil single year clearances in 2011/12

Offence Code	Category/Description	Statutory Reference	Offences Recorded		% Change	Total Cleared %
			2011/12 No.	2010/11 No.		
136AJ	ASS. W/INT CARNAL KNOW. GIRL B/W 10-16	6231.48.2	1	0	0.0	0.0
136AX	INDECENT ASSAULT ON A MALE PERSON	6231.68.2	48	54	-11.1	135.4
136C	INDECENT ASSAULT	6231.39.1	1490	1405	6.0	87.8
136D	ASSAULT WITH INTENT TO RAPE	6231.40.1	48	36	33.3	70.8
136F	INDEC ASS-MALE-UNDER 16 (PRIOR 1981)RPLD	6231.68.3	62	27	129.6	83.9
136K	INDECENT ASSAULT ON A FEMALE	3664.51.1	6	5	20.0	100.0
136L	INDECENT ASSAULT ON A FEMALE	6103.55.1	1	0	0.0	100.0
136M	UNLAWFULLY/INDECENTLY ASSAULT A GIRL	6231.55.1	90	198	-54.5	218.9
136N	UNLAWFULLY/INDECENTLY ASSAULT A WOMAN	6231.55.1	2	2	0.0	50.0
136O	INDECENT ASSAULT ON A MALE PERSON	3664.65.3	1	0	0.0	100.0
136P	INDECENT ASSAULT ON A MALE PERSON	6103.68.3	1	0	0.0	0.0
136R	INDECENT ASSAULT	6231.44.1	161	193	-16.6	130.4
136S	INDECENT ASSAULT	6231.42	2	4	-50.0	0.0
136T	AGGRAVATED INDECENT ASSAULT	6231.44.2	0	2	-100.0	0.0
137A	INCEST CHILD/STEP CHILD/LINEAL	6231.44.1	2	6	-66.7	250.0
137AA	INCEST (1/3/81 - 4/8/91)	6231.52.1	3	1	200.0	66.7
137AD	INCEST - OF MOTHER/SISTER	6231.52.3	5	14	-64.3	120.0
137AF	INCEST - SIBLING	6231.52.4	7	5	40.0	114.3
137AH	INCEST - BY PARENT	6231.44.1	115	162	-29.0	167.8
137AJ	INCEST - BY LINEAL ANCESTOR	6231.44.1	32	39	-17.9	93.8
137AJ	INCEST - BY STEP-PARENT	6231.44.1	63	183	-65.6	68.3
137AP	SEXUAL PENETRATION CHILD U/10	6231.47.1	32	45	-28.9	137.5
137AQ	CARNAL KNOWLEDGE GIRL U/10	6231.46	20	10	100.0	120.0
137AU	INCEST - BY LINEAL ANCESTOR	6231.52.1	4	5	-20.0	25.0
137AV	INCEST - BY STEP-PARENT	6231.52.1	2	38	-94.7	100.0
137AW	INCEST - BY PARENT	6231.52.1	21	14	50.0	100.0
137AX	CARNAL KNOWLEDGE GIRL U/10	3664.42	0	9	-100.0	0.0
137AY	CARNAL KNOWLEDGE GIRL B/W 10-16	3664.44.1	1	1	0.0	100.0
137B	SEX PEN WITH CHILD UNDER 10	6231.45.1	1	2	-50.0	400.0
137BI	CARNAL KNOWLEDGE GIRL U/10	6103.46	2	2	0.0	100.0
137BJ	CARNAL KNOWLEDGE GIRL B/W 10-16	6103.48.1	0	1	-100.0	0.0
137C	SEXUAL PENETRATION PERSON 10-16	6231.46.1	5	8	-37.5	160.0
137CD	INCEST - HALF BROTHER/SISTER	6231.44.4	8	27	-70.4	112.5
137CJ	CARNAL KNOWLEDGE GIRL B/W 10-16	6231.48.1	22	13	69.2	54.5
137CK	PARTY TO COMM. OF INDECENT ACT UNDER 16	6231.47.1	27	6	350.0	107.4
137CU	ATT. PROCURE FOR SEX PEN CHILD UNDER 16	6231.321M	19	19	0.0	63.2
137CY	SEX PEN OF A CHILD UNDER 16 YRS	6231.45.1	1130	931	21.4	97.5

# OFFENCES RECORDED BY OFFENCE CATEGORY AND OFFENCE CODE, 2011/12

Table A.1

Offence Code	Category/Description	Statutory Reference	Offences Recorded			Total % Cleared	Offence Code	Category/Description	Statutory Reference	Offences Recorded			Total % Cleared
			2011/12 No.	2010/11 No.	% Change					2011/12 No.	2010/11 No.	% Change	
137CZ	COMMIT INDECENT ACT UPON PERSON U/16-O/S	CCRI.50BC.1.	0	1	-100.0	0.0	139BS	ATT PROC FOR SEX PEN BY THREAT/INTIMIDAT	6231.321M	1	0	0.0	100.0
137D	INDECENT ACT-WITH/PRESENCE CHILD U/16	6231.47.1	27	12	125.0	74.1	139BU	AGG DECEPTIVE RECRUITING - SEX SERVITUDE	6231.60AE.1	1	0	0.0	0.0
137DA	INDECENT ACT WITH CHILD UNDER 16	6231.47.1	1294	1075	20.4	101.3	139BV	ENGAGE SEX ACTIVITY WITH U16 USING SERV	CRIMCODE.474	23	3	666.7	100.0
137DC	INDECENT ACT IN PRESENCE CHILD UNDER 16	6231.47.1	270	194	39.2	78.9	139C	BESTIALITY	6231.59.1	4	3	33.3	100.0
137DD	ATT. SEX PEN OF A CHILD UNDER 16	6231.321M	5	0	0.0	100.0	139D	CARE/SUPER/AUTH SOLICIT U/18 FOR SEX PEN	6231.6	0	1	-100.0	0.0
137DF	ATTEMPT CARNAL KNOWLEDGE GIRL UNDER 10	6103.47	0	1	-100.0	0.0	139F	GROSS INDECENCY WITH GIRL UNDER 16 YRS	6231.69.1.A	60	31	93.5	75.0
137DG	WORKER-SEX PEN-COGNIT IMPAIRED ATTENDEE	6231.52.1	8	0	0.0	87.5	139G	GROSS INDECENCY WITH MALE	6231.69.4	50	23	117.4	118.0
137DH	PROCURE CHILD U/16 FOR SEX PEN WITH SELF	6231.58.1	11	11	0.0	118.2	139H	GROSS INDECENCY - PERSON UNDER 16	6231.50.1.A	52	74	-29.7	117.3
137DI	INDECENT ACT-16/17 CHILD-CARE/SUPER/AUTH	6231.49.1	15	77	-80.5	100.0	139I	WILFUL AND OBSCENE EXPOSURE (COMMON LAW)	LAW.22	214	355	-39.7	65.4
137DJ	PERSISTENT SEXUAL ABUSE OF A CHILD U/16	6231.47A.1	6	1	500.0	83.3	139K	GROSS INDECENCY WITH MALE PERSON	3664.66.4	1	1	0.0	100.0
137DK	PROVIDER-SEX PEN COGNITIVE IMPAIRED PERS	6231.51.1	2	0	0.0	150.0	139S	GROSS INDECENCY WITH GIRL U/16	3664.66.1.A	1	0	0.0	100.0
137DL	SEX PEN 16 OR 17 YO UNDER CARE/SUP/AUTH	6231.48.1	17	65	-73.8	135.3							
137DM	ATT SEX PEN 16 OR 17 UNDER CARE/SUP/AUTH	6231.321M	1	2	-50.0	200.0	<i>Sub-Total</i>			<i>6264</i>	<i>5982</i>	<i>4.7</i>	<i>93.1</i>
137DN	PROCURE CHILD U16-INDECENT ACT WITH ANOR	6231.58.1	3	5	-40.0	133.3	<b>ROBBERY</b>						
137DO	PROVIDER-INDECENT ACT-COGNITIVE IMPAIRED	6231.51.2	5	2	150.0	100.0	211A	ARMED ROBBERY	6231.75A	1597	1537	3.9	60.5
137F	MAINTAIN SEXUAL RELATIONSHIP CHILD U/16	6231.47A.1	5	3	66.7	100.0	211E	ACCESSORY TO ROBBERY	6231.325.1	0	1	-100.0	0.0
137G	SEX PEN UNDER 18 CHILD OF DEFACTO	6231.44.2	27	46	-41.3	163.0	212AA	ROBBERY	6231.75	1655	1772	-6.6	58.8
137GA	SEX PEN UNDER 18 STEP CHILD OF DEFACTO	6231.44.2	2	1	100.0	100.0	212AB	ASSAULT WITH INTENT TO ROB	6231.75	34	43	-20.9	50.0
137I	INCEST - SIBLING	6231.44.4	40	36	11.1	85.0	<i>Sub-Total</i>			<i>3286</i>	<i>3353</i>	<i>-2.0</i>	<i>59.5</i>
137L	INDECENT ACT-16 YR OLD-CARE/SUPER/AUTH	6231.49.1	8	44	-81.8	100.0	<b>ASSAULT</b>						
137O	WORKER-SEX PEN. WITH RESIDENT	6231.52.1	10	0	0.0	100.0	120A	ACCIDENT - FAIL TO ASSIST- SERIOUS INJURY	86/127.61.3	4	4	0.0	75.0
137Q	PROCURE FOR SEX PEN-THREAT/INTIMIDATION	6231.57.1	6	12	-50.0	83.3	120B	ACCIDENT - FAIL TO STOP - SERIOUS INJURY	86/127.61.3	3	4	-25.0	133.3
137R	PROCURE FOR SEX PEN-FRAUD	6231.57.2	8	5	60.0	112.5	121A	INTENTIONALLY CAUSE SERIOUS INJURY	6231.16	759	742	2.3	78.4
137S	PROCURE FOR SEX PEN OF CHILD UNDER 16	6231.58.1	1	0	0.0	100.0	121B	RECKLESSLY CAUSE SERIOUS INJURY	6231.17	1462	1426	2.5	88.5
137U	CARNAL KNOWLEDGE CHILD-..... (USE 137AQ)	6231.46	0	1	-100.0	0.0	121C	NEGLIGENTLY CAUSE SERIOUS INJURY	6231.24	75	88	-14.8	97.3
137W	SEXUAL PENETRATION PERSON 10-16	6231.48.1	24	30	-20.0	104.2	121J	CAUSE GRIEVOUS BODILY HARM	6231.17	0	1	-100.0	0.0
139AF	GROSS INDECENCY WITH GIRL U/16	6103.69.1.A	0	1	-100.0	0.0	122D	INTENTIONALLY CAUSE INJURY	6231.18	4652	4590	1.4	87.9
139AK	GROSS INDECENCY WITH MALE PERSON	6103.69.4	1	0	0.0	100.0	122E	RECKLESSLY CAUSE INJURY	6231.18	6656	5771	15.3	80.9
139AV	GROSS INDECENCY IN PRESENCE OF GIRL U/16	6231.69.1.A	25	10	150.0	84.0	122I	ASSAULT OCCASIONING ACTUAL BODILY HARM	6231.37	8	0	0.0	87.5
139BF	GROSS INDECENCY PRESENCE CHILD U/16	6231.50.1.A	6	2	200.0	33.3	129A	ASSAULT INTENT COMMIT INDICT OFFENCE	6231.31.1.A	49	24	104.2	49.0
139BI	WILFUL AND OBSCENE EXPOSURE IN PUBLIC	7405.19	540	285	89.5	40.9	129AC	COMMON LAW ASSAULT	LAW.3	207	177	16.9	87.4
139BK	OFFER MINOR TO BE CONCERNED IN SEX PERF	6231.70AC.D	1	0	0.0	0.0	129AJ	ASSAULT/RESIST PTC/RC OFFICER/AGENT	9921.225.A	12	12	0.0	158.3
139BL	INDECENT ACT WITH RESIDENT OF FACILITY	6231.52.2	3	2	50.0	100.0							
139BM	OBSERVE PERSON'S GENITALS - UPSKIRTING	7405.41A	4	11	-63.6	75.0							
139BO	VISUALLY CAPTURE PSN GENITALS-UPSKIRTING	7405.41B	41	35	17.1	70.7							
139BP	VISUALLY CAPT PSN ANAL REGION-UPSKIRTING	7405.41B	1	39	-97.4	0.0							
139BQ	DISTRIBUTE IMAGE PSN GENITALS-UPSKIRTING	7405.41C	1	0	0.0	0.0							

n/a - no calculation was possible due to nil recorded crime in 2010/11 or nil single year clearances in 2011/12



# OFFENCES RECORDED BY OFFENCE CATEGORY AND OFFENCE CODE, 2011/12

Table A.1

Offence Code	Category/Description	Statutory Reference	Offences Recorded			Total %	Offence Code	Category/Description	Statutory Reference	Offences Recorded			Total %
			2011/12 No.	2010/11 No.	% Change					2011/12 No.	2010/11 No.	% Change	
129AO	AGGRAVATED ASSAULT OF PERSON UNDER 15	7405.24.1.A	54	95	-43.2	122.2	199AT	MAKE THREAT TO KILL - INTENDING FEAR	6231.20.A	734	17	4217.6	46.9
129AQ	ASSAULT/RESIST/OBSTRUCT OFFICER	CCUS.232.A.B	58	53	9.4	82.8	199AU	MAKE THREAT TO KILL-RECKLESS AS TO FEAR	6231.20.B	312	4	7700.0	48.1
129AV	RESIST/INCITE OTHER TO RESIST PTC OFF	9921.225.A	1	3	-66.7	100.0	199AV	THREATEN SERIOUS INJURY-INTENDING FEAR	6231.21.A	269	62	333.9	73.6
129AW	ASSAULT/INCITE OTHER TO ASSAULT PTC OFF	9921.225.A	0	6	-100.0	0.0	199AW	THREATEN SERIOUS INJURY-RECK AS TO FEAR	6231.21.B	55	16	243.8	65.5
129AY	INCITE PERSON TO ASSAULT POLICE	7405.52.1	1	0	0.0	100.0	199AX	USE CARRIAGE SERV TO MAKE THREAT TO KILL	CRIMCODE.474	11	3	266.7	45.5
129BC	ASSAULT TO RESIST LAWFUL DETENTION	6231.31.1.C	3	7	-57.1	33.3	199AY	USE CARRIAGE SERV-THREATEN SERIOUS HARM	CRIMCODE.474	17	4	325.0	52.9
129BD	THREATEN TO ASSAULT POLICE ON DUTY	6231.31.1.B	0	13	-100.0	0.0	199B	MAKE THREAT TO KILL	6231.2	3141	3254	-3.5	97.8
129BG	AGGRAVATED ASSAULT OF MALE UNDER 15	7405.24.1.A	6	5	20.0	33.3	199BD	ADMINISTER POISON WITH INTENT TO INJURE	6231.23	0	1	-100.0	0.0
129BH	ASSAULT WITH WEAPON	7405.24.2	1255	1152	8.9	78.2	199C	THREAT TO INFLICT SERIOUS INJURY	6231.21	685	130	426.9	80.7
129BI	ASSAULT WITH INSTRUMENT	7405.24.2	113	85	32.9	101.8	199D	RECKLESS CONDUCT ENDANGER LIFE	6231.22	1127	937	20.3	86.2
129BJ	ASSAULT PERSON ASSISTING POLICE	7405.52.1	2	1	100.0	0.0	199E	RECKLESS CONDUCT ENDANGER SERIOUS INJURY	6231.23	1256	1072	17.2	93.0
129BK	THREATEN ASSAULT PREVENT LAWFUL APPREHN	6231.31.1.C	3	0	0.0	100.0	199M	SET TRAP INTENT CAUSE SERIOUS INJURY	6231.26	3	3	0.0	100.0
129BN	AGGRAVATED ASSAULT OF FEMALE	7405.24.1.A	111	52	113.5	61.3	199N	USE FIREARM TO RESIST/PREVENT ARREST	6231.29	2	6	-66.7	100.0
129BO	ASSAULT OPERATIONAL STAFF - AMBULANCE	7405.51.1	6	0	0.0	100.0	199S	PLACE OBSTRUCTION FOOTPATH -INJURY/DEATH	7405.7.A	1	0	0.0	0.0
129BQ	ADMINISTER DRUG FOR SEXUAL PEN - SELF	6231.53.1.A	2	5	-60.0	100.0	210A	ASSAULT WITH INTENT TO ROB (COMMON LAW)	LAW.16	3	10	-70.0	33.3
129BR	ASSAULT SHERIFF'S OFF PER/EXER FUNCT/POW	09/09.48.1.C	3	10	-70.0	200.0	221B	EXTORTION-DEMAND WITH THREAT TO KILL	6231.27	22	26	-15.4	90.9
129BS	ASSAULT POLICE ON DUTY	6231.31.1.B	359	12	2891.7	88.3	221BA	EXTORTION WITH THREAT TO INFLICT INJURY	6231.27	43	30	43.3	76.7
129BT	THREATEN TO ASSAULT MOPF EXECUTING DUTY	6231.31.1.B	3	0	0.0	66.7	221F	ATTEMPTED EXTORTION WITH THREAT TO KILL	6231.321M	0	1	-100.0	0.0
129C	UNLAWFUL ASSAULT	7405.23	14549	12024	21.0	79.9	525B	HARASS WITNESS (SOA S52A)	7405.52A	136	123	10.6	99.3
129D	ASSAULT IN COMPANY	7405.24.2	162	206	-21.4	96.9	599DA	RIOT (COMMON LAW)	LAW.13	27	6	350.0	100.0
129E	ASSAULT BY KICKING	7405.24.2	274	220	24.5	87.6	599DB	ROUT (COMMON LAW)	LAW.12	1	20	-95.0	100.0
129G	ASSAULT POLICE (SERIOUS)	6231.31.1.B	87	347	-74.9	141.4	599FA	RIOTOUSLY ASSEMBLE TOGETHER	6231.206.1	0	3	-100.0	0.0
129H	THREATEN INJURY TO PREVENT/HINDER ARREST	6231.30.A	9	7	28.6	88.9	599JA	THROW STONE TO INJURE/DANGER/DAMAGE PROP	7405.7.G	48	61	-21.3	104.2
129I	ASSAULT TO PREVENT LAWFUL DETENTION	6231.31.1.C	5	2	150.0	80.0	599JC	DISCHARGE STONE TO CAUSE INJURY/DANGER	7405.7.G	22	26	-15.4	109.1
129J	OBSTRUCT/RESIST POLICE (CRIMES ACT)	6231.31.1.B	3	22	-86.4	266.7	599JD	DISCHARGE ARROW TO CAUSE INJURY/DANGER	7405.7.G	4	5	-20.0	25.0
129L	ASSAULT PROTECTIVE SERVICES OFFICER	6338.118J	9	2	350.0	66.7	599K	AFFRAY (COMMON LAW)	LAW.1	1158	1472	-21.3	106.0
129M	ASSAULT PSN ASSEMBLED RELIGIOUS WORSHIP	7405.21.1	0	1	-100.0	0.0	599M	ENTER LAND TO CAUSE BREACH PEACE	6231.207.2	1	2	-50.0	200.0
129Q	ASSAULT POLICE (SUMMARY)	7405.52.1	1843	1771	4.1	100.9	L1202	ASSAULT CAUSING INJURY	L1202	4	4	0.0	50.0
129Y	ASSAULT INSPECTOR-PREV CRUELTY ACT	86/46.23.A	1	0	0.0	100.0	L121A	ASSAULT PRISONER	L121A	0	1	-100.0	0.0
136D	ASSAULT WITH INTENT TO RAPE	6231.40.1	0	1	-100.0	0.0							
193U	THREATEN/INTIMIDATE OFFICER	CNAV.387.A	3	0	0.0	100.0	<i>Sub-Total</i>			<i>42076</i>	<i>36907</i>	<i>14.0</i>	<i>84.5</i>
199AA	THREATEN DAMAGE/INJURY RE INVESTIGATION	6231.30.B	0	1	-100.0	0.0	<b>ABDUCTION / KIDNAP</b>						
199AH	THREAT DAMAGE OWN PROPERTY-ENDANGER LIFE	6231.198.B	0	3	-100.0	0.0	191A	ABDUCTION-ACT OF SEX PEN	6231.55.A	48	27	77.8	60.4
199AM	CAUSE EXPLOSION LIKELY TO ENDANGER LIFE	6231.317.2	8	3	166.7	62.5	191B	ABDUCTION-INTENT TO MARRY	6231.55.A	0	1	-100.0	0.0
199AN	CAUSE EXPLOSION LIKELY TO ENDANGER PROP	6231.317.2	13	5	160.0	38.5	191C	ABDUCTION-ACT OF SEX PEN WITH ANOTHER	6231.55.B	1	0	0.0	100.0
199AO	INTENTIONALLY THREATEN SERIOUS INJURY	6231.21.A	0	532	-100.0	0.0							
199AP	RECKLESSLY THREATEN SERIOUS INJURY	6231.21.B	161	123	30.9	80.7							

n/a - no calculation was possible due to nil recorded crime in 2010/11 or nil single year clearances in 2011/12

# OFFENCES RECORDED BY OFFENCE CATEGORY AND OFFENCE CODE, 2011/12

Table A.1

Offence Code	Category/Description	Statutory Reference	Offences Recorded			Total %	Offence Code	Category/Description	Statutory Reference	Offences Recorded			Total %
			2011/12 No.	2010/11 No.	% Change					2011/12 No.	2010/11 No.	% Change	
191E	ABDUCTION-CHILD U/16 FOR SEX PEN	6231.56.1	11	3	266.7	90.9	419AS	INTERFERE/DAMAGE ROADS CORP ROAD FIXTURE	SR93/268.7.2	1	1	0.0	100.0
191G	CHILD STEALING	6231.63	17	16	6.3	35.3	419AV	DAMAGE ROADS CORP WORKS/MACHINERY ETC	SR93/268.14.	1	1	0.0	0.0
191H	KIDNAP	6231.63A	56	58	-3.4	71.4	419BC	DAMAGE/DEFACE ANY MCG SEAT/FIXTURE ETC	SR94/00.15.C	1	0	0.0	0.0
191I	KIDNAPPING (COMMON LAW)	LAW.7	50	28	78.6	84.0	419BD	DAMAGE/INTERFERE WITH MCG ARENA/MARKINGS	SR94/00.15.G	1	0	0.0	100.0
191M	CHILD STEALING WITH INTENT	6231.63.1	2	1	100.0	50.0	419BG	CUT/BREAK/DEST FENCE/BANK-DAM-WALL-LAKE	58/6254.96.E	3	0	0.0	33.3
191N	CHILD STEALING	6231.63.2	11	11	0.0	81.8	419BL	INJURE/DAMAGE/DEFACE PROPERTY OF PTC	9921.223B.1	2	1	100.0	150.0
191U	ABDUCT/DETAIN FOR SEXUAL PENETRATION	6231.55	2	4	-50.0	150.0	419BX	DESTROY STRUCTURE/ENCLOSURE	94/81.82.3	0	1	-100.0	0.0
199F	FALSE IMPRISONMENT (COMMON LAW)	LAW.6.1	413	342	20.8	93.7	419BY	WILFULLY DESECRATE A MEMORIAL	03/80.95.1	2	0	0.0	100.0
<i>Sub-Total</i>			<i>611</i>	<i>491</i>	<i>24.4</i>	<i>86.6</i>	419BZ	MARK GRAFFITI ON PROPERTY W/O CONSENT	07/59.5	3213	3317	-3.1	18.7
<b>ARSON</b>													
199AR	ARSON CAUSING DEATH	6231.197A	2	1	100.0	0.0	419C	CRIMINAL DAMAGE-ENDANGER LIFE	6231.197.2	12	4	200.0	33.3
411A	CRIMINAL DAMAGE BY FIRE (ARSON)	6231.197.1	2920	2770	5.4	21.2	419CA	MARK OFFENSIVE GRAFFITI	07/59.6	174	147	18.4	2.3
411B	CRIMINAL DAMAGE BY FIRE-ENDANGER LIFE	6231.197.2	10	7	42.9	30.0	419CB	WILFUL DAMAGE LESS THAN \$500	7405.9.1.C	598	708	-15.5	100.2
411C	CRIMINAL DAMAGE BY FIRE-VIEW TO GAIN	6231.197.3	2	2	0.0	150.0	419CD	DAMAGE PROPERTY BELONGING TO RAIL TRACK	SR05/69.48	3	0	0.0	100.0
411G	INTENTIONALLY CAUSE A BUSHFIRE	6231.201A.1.	32	48	-33.3	75.0	419CN	DAMAGE PROPERTY-PASSENGER TRANS COMPANY	SR05/69.48	1	1	0.0	100.0
411H	RECKLESSLY CAUSE A BUSHFIRE	6231.201A.1.	13	4	225.0	53.8	419CO	DAMAGE FLORA WITHIN EVENT VENUE	09/30.70	0	1	-100.0	0.0
411I	RECK SPREAD FIRE TO VEGETATION-PROP OTHR	6231.201A.1.	1	1	0.0	0.0	419CS	INTERFERE WITH METERING EQUIPMENT	SR09/164.320	0	1	-100.0	0.0
411J	LIGHT FIRE IN RAIL VEHICLE	SR05/69.49.A	1	0	0.0	100.0	419D	CRIMINAL DAMAGE-WITH VIEW TO GAIN	6231.197.3	6	9	-33.3	16.7
411K	LIGHT FIRE ON RAIL PREMISES	SR05/69.49.A	2	1	100.0	50.0	419E	POSSESS ARTICLE FOR CRIMINAL DAMAGE	6231.199	14	12	16.7	78.6
411N	ARSON	6231.197.6	40	3	1233.3	15.0	419HA	ACT W/INTENT EXP'SIVE SUB ENDANGER LIFE	6231.317.3.A	2	1	100.0	50.0
411O	ATTEMPTED ARSON	6231.321M	3	0	0.0	33.3	419HC	POSS ANYTHING INTENT TO DAMAGE PROPERTY	6231.199.A.1	6	1	500.0	83.3
419BO	DESTROY PROPERTY WITH IGNITED MATERIAL	7405.11.1	1	1	0.0	100.0	423CT	FELL FOREST PRODUCE FROM PROTECTED AREA	58/6254.64.2	0	1	-100.0	0.0
419K	LIGHT/USE FIRE & DESTROY/DAMAGE PROPETY	7405.11.1.A	39	42	-7.1	28.2	423CU	KILL/DES/DAMINJ GROWING TREE-CROWN LAND	58/6254.76.3	0	1	-100.0	0.0
419L	LIGHT/USE FIRE ENDANGER PROPERTY/LIFE	7405.11.1.A	25	19	31.6	40.0	423CV	KILL/DEST/DAMINJ PLANT CONTRARY TO REGS	58/6254.96.N	0	1	-100.0	0.0
<i>Sub-Total</i>			<i>3091</i>	<i>2899</i>	<i>6.6</i>	<i>22.2</i>	599JB	THROW MISSILE INJURE/DANGER/DAMAGE PROP	7405.7.G	276	308	-10.4	90.6
<b>PROPERTY DAMAGE</b>													
193Q	THREAT DESTROY/DAMAGE AIRCRAFT-CWEALTH	CCAV.24.1	0	1	-100.0	0.0	844KH	CONVEY ANYTHING LIKELY ENDANGER PERSON	SR05/69.30.2	2	0	0.0	100.0
199A	THREAT TO DESTROY/DAMAGE PROPERTY	6231.198.A	290	187	55.1	80.7	<i>Sub-Total</i>						
411M	CAUSE FIRE - INTENT TO DESTROY PROPERTY	6228.39C	15	0	0.0	6.7	<i>49027</i>	<i>48169</i>	<i>1.8</i>	<i>29.2</i>	<b>AGGRAVATED BURGLARY</b>		
419A	CRIMINAL DAMAGE (INTENT DAMAGE/DESTROY)	6231.197.1	37678	35934	4.9	29.1	310B	AGGRAVATED BURGLARY	6231.77.1	247	188	31.4	27.1
419AA	WILFUL DAMAGE/INJURE PROPERTY	7405.9.1.C	6606	7364	-10.3	23.1	310F	AGGRAVATED BURGLARY - FIREARM	6231.77.1	59	38	55.3	50.8
419AL	DAMAGE/DEFACE BY GRAFFITI-PTC/ADJ PROP	9921.223B.3	120	166	-27.7	85.8	310G	AGGRAVATED BURGLARY - PERSON PRESENT	6231.77.1	2049	1782	15.0	46.2
							310H	AGGRAVATED BURGLARY - OFFENSIVE WEAPON	6231.77.1	156	154	1.3	89.1
							310L	AGGRAVATED BURGLARY -IMITATION FIREARM	6231.77.1	5	1	400.0	100.0
							<i>Sub-Total</i>						
							<i>2516</i>	<i>2163</i>	<i>16.3</i>	<i>47.2</i>			

n/a - no calculation was possible due to nil recorded crime in 2010/11 or nil single year clearances in 2011/12

# OFFENCES RECORDED BY OFFENCE CATEGORY AND OFFENCE CODE, 2011/12

Table A.1

Offence Code	Category/Description	Statutory Reference	Offences Recorded			Total %	Total %	Offence Code	Category/Description	Statutory Reference	Offences Recorded			Total %	Total %
			2011/12 No.	2010/11 No.	Change						2011/12 No.	2010/11 No.	Change		
<b>BURGLARY (RESIDENTIAL)</b>															
310A	BURGLARY	6231.76.1	29227	27506	6.3	15.0	321IT	ALTER/DEST/REMOVE MARK/STAMP/SIGN/LIC	58/6254.96.D	0	1	-100.0	0.0		
319C	ENTER BUILDING TO COMMIT OFFENCE-ASSAULT	6231.76.1.B.	5	10	-50.0	100.0	321IX	BANKRUPT OBTAIN PROPERTY BY FRAUD	CBAN.265.5.A	1	0	0.0	100.0		
319D	ATTEMPT TO ENTER BUILDING TO DAMAGE	6231.76.1.B.	2	3	-33.3	50.0	321JM	UTTER FORGED DOCUMENT-QUARANTINE	CQUA.79.B	1	0	0.0	0.0		
319G	ENTER BUILDING TO COMMIT OFFENCE -DAMAGE	6231.76.1.B.	1	0	0.0	100.0	321JU	OBTAIN BENEFIT BY FRAUD	CSTUD.49.1.C	3	3	0.0	33.3		
<i>Sub-Total</i>			<i>29235</i>	<i>27519</i>	<i>6.2</i>	<i>15</i>	321KC	MAKE FALSE STATEMENT	CHEA.129.2A	6	10	-40.0	83.3		
<b>BURGLARY (OTHER)</b>															
310A	BURGLARY	6231.76.1	14970	14920	0.3	22.5	321KJ	FRAUDULENTLY OBTAIN ANY BENEFIT	10191.248.1	3	2	50.0	0.0		
319C	ENTER BUILDING TO COMMIT OFFENCE-ASSAULT	6231.76.1.B.	3	6	-50.0	66.7	321KL	PROVIDE FALSE/MISLEADING INFORMATION	10191.249	0	3	-100.0	0.0		
319D	ATTEMPT TO ENTER BUILDING TO DAMAGE	6231.76.1.B.	4	1	300.0	125.0	321KQ	PROVIDE FALSE INFORMATION IN APPL/RETURN	10191.249	2	0	0.0	100.0		
319G	ENTER BUILDING TO COMMIT OFFENCE -DAMAGE	6231.76.1.B.	0	2	-100.0	0.0	321KZ	PROCURE USE OF MOTOR VEHICLE BY FRAUD	86/127.69.A	32	32	0.0	37.5		
<i>Sub-Total</i>			<i>14977</i>	<i>14929</i>	<i>0.3</i>	<i>22.5</i>	321LA	PROCURE HIRE OF MOTOR VEHICLE BY FRAUD	86/127.69.A	36	53	-32.1	69.4		
<b>DECEPTION</b>															
321A	OBTAIN PROPERTY BY DECEPTION	6231.81.1	15299	13868	10.3	80.4	321LB	PROCURE USE OF VEHICLE-MISREPRESENTATION	86/127.69.A	5	4	25.0	60.0		
321AN	OBTAIN ADVANTAGE BY VALUELESS CHEQUE	7405.37.1	2	10	-80.0	200.0	321LC	PROCURE HIRE VEHICLE - MISREPRESENTATION	86/127.69.A	3	8	-62.5	66.7		
321AQ	OBTAIN GOODS BY VALUELESS CHEQUE	7405.37.1	0	3	-100.0	0.0	321LW	FORGE/FALSIFY CERTIFICATE	96/43.55.2	0	1	-100.0	0.0		
321AR	OBTAIN MONEY BY VALUELESS CHEQUE	7405.37.1	1	1	0.0	100.0	321LX	FORGE/FALSIFY OTHER DOCUMENT	96/43.55.2	2	1	100.0	50.0		
321B	OBTAIN FINANCIAL ADVANTAGE BY DECEPTION	6231.82.1	4069	2668	52.5	67.8	321M	PRODUCE/USE ACCOUNT TO MISLEAD/DECEIVE	6231.83.1.B	67	91	-26.4	86.6		
321BP	CONSPIRACY TO CHEAT/DEFRAUD (COMMON LAW)	LAW.34	5	12	-58.3	100.0	321MF	POSS GOODS FOR SALE WITH FALSE TRADEMARK	CTMARKS.148.	0	7	-100.0	0.0		
321BQ	CONSPIRACY TO DEFRAUD (COMMON LAW)	LAW.34	4	13	-69.2	75.0	321MJ	FORGE BILLS OF EXCHANGE	6231.27	1	0	0.0	0.0		
321C	MAKE FALSE DOCUMENT (CRIMES ACT)	6231.83A.1	490	521	-6.0	104.1	321MK	UTTER BILLS OF EXCHANGE	6231.27	1	0	0.0	0.0		
321CC	MAKE FALSE AUSTRALIAN PASSPORT	CPAS.9B.E	0	1	-100.0	0.0	321MS	PREPARE DOCUMENT KNOWING TO BE UNTRUE	6246.142.E	2	0	0.0	0.0		
321CK	USE FALSE DOCUMENT (CRIMES ACT)	6231.83A.2	235	235	0.0	103.4	321MX	KNOW GIVE FALSE INFO TO PRISON OFFICER	86/117.42.2	1	0	0.0	100.0		
321D	USE COPY OF FALSE DOCUMENT (CRIMES ACT)	6231.83A.4	0	7	-100.0	0.0	321N	HAVE CUSTODY FALSE DOCUMENT (CRIMES ACT)	6231.83A.5	4	6	-33.3	75.0		
321F	FALSE STATEMENT-PROHIB DISCHARGE-MARINE	88/52.41.5.C	0	1	-100.0	0.0	321NM	KNOWINGLY GIVE FALSE INFORMATION	95/63.58	0	2	-100.0	0.0		
321G	GIVE/REC. FALSE/MISLEAD. RECEIPT/ACCOUNT	6231.178	1	301	-99.7	100.0	321NW	SOLICIT DISCLOSURE PROTECTED INFORMATION	CSOC.1316.1	1	0	0.0	0.0		
321GK	FALSELY REPRESENT TO BE PATENTEE	CPAT.178.1	1	0	0.0	0.0	321NY	SELL GOODS-FALSELY APPLY REG TRADEMARK	CTMARKS.148.	4	0	0.0	100.0		
321GQ	IMPORT GOODS FOR TRADE-FALSE TRADE MARK	CTRADE.100.1	5	0	0.0	100.0	321OH	AID PROCURE USE VEHICLE MISREPRESENTAT'N	86/127.69.B	1	1	0.0	0.0		
321GV	FORGERY (COMMON LAW)	LAW.24	0	2	-100.0	0.0	321OW	HAVE IN CONTROL A FALSE DOCUMENT	6231.83A.5	0	1	-100.0	0.0		
321H	FRAUDULENTLY INDUCE INVESTMENT	6231.191.1	6	255	-97.6	4333.3	321OX	HAVE IN POSSESSION A FALSE DOCUMENT	6231.83A.5	2	3	-33.3	50.0		
321IR	STATE FALSE NAME AND ADDRESS (FOREST ACT)	58/6254.63.6	5	1	400.0	80.0	321PF	MAKE A FALSE OR MISLEADING STATEMENT	96/66.140A.2	9	5	80.0	66.7		
							321PH	KNOWINGLY MAKE FALSE STATEMENT IN APPL	96/66.140A.1	5	2	150.0	100.0		
							321PI	KNOWINGLY MAKE MISLEAD STATEMENT IN APPL	96/66.140A.1	1	0	0.0	100.0		
							321PJ	KNOWINGLY CAUSE UNAUTH COMPUTER FUNCTION	6231.247B.1.	30	5	500.0	103.3		
							321PM	KNOWINGLY MAKE FALSE REPRESENTATION	96/43.53	1	0	0.0	100.0		
							321PN	POSS DATA INTEND COMMIT COMPUTER OFFENCE	6231.247E.1.	1	0	0.0	100.0		
							321PO	OPEN AN ACCOUNT IN A FALSE NAME	CFTRA.24.1	2	27	-92.6	1400.0		
							321PV	EXPOSE GOOD FOR SALE-FALSIFIED REG T MARK	CTMARKS.148.	2	0	0.0	50.0		
							321PX	OBTAIN FINANCIAL ADVANTAGE FOR ANOTHER	6231.82.1	2	0	0.0	50.0		
							321QA	ENGAGE DISHONEST CONDUCT FINANCIAL SERV	CCOR.1041G.1	1	0	0.0	100.0		
							321QB	FRAUDULENTLY ALTER ID NO/GENERAL ID MARK	88/52.90.1.B	3	2	50.0	100.0		

n/a - no calculation was possible due to nil recorded crime in 2010/11 or nil single year clearances in 2011/12

# OFFENCES RECORDED BY OFFENCE CATEGORY AND OFFENCE CODE, 2011/12

Table A.1

Offence Code	Category/Description	Statutory Reference	Offences Recorded			Total %	Total Cleared	Offence Code	Category/Description	Statutory Reference	Offences Recorded			Total %	Total Cleared
			2011/12 No.	2010/11 No.	% Change						2011/12 No.	2010/11 No.	% Change		
321QC	USE A FORGED DOCUMENT	CRIMCODE.145	44	0	0.0	0.0	323D	MAKE COUNTERFEIT MONEY	CCRIC.6	13	9	44.4	84.6		
321QE	OBTAIN PROPERTY BY DECPTN-CWLTH ENTITY	CRIMCODE.134	0	2	-100.0	0.0	323E	MAKE COUNTERFEIT SECURITY	CCRIC.6	0	1	-100.0	0		
321QL	UNAUTH MODIFY DATA TO CAUSE IMPAIRMENT	6231.247C	17	30	-43.3	123.5	323F	UTTER COUNTERFEIT MONEY	CCRIC.7.A	82	119	-31.1	23.2		
321QO	OBTAIN AUST TRAVEL DOC DISHONESTLY	CAPA.35.1	0	4	-100.0	0.0	323H	BUY/SELL/REC/DISPOSE COUNTERFEIT MONEY	CCRIC.8.1	1	4	-75.0	100		
321QV	FALSIFY ACCOUNT REQ FOR ACCOUNTING PURP	6231.83.1.A	392	339	15.6	101.5	323J	POSSESS COUNTERFEIT MONEY	CCRIC.9.1.A	47	29	62.1	63.8		
321QX	CAUSE UNAUTH IMPAIR OF DATA- CREDIT CARD	6231.247H.1	1	0	0.0	0.0	323Z	SELL DEFACED MONEY	CCRIC.17	0	1	-100.0	0		
321QY	INTEND CAUSE UNAUTH ACCESS-RESTRICT DATA	6231.247G.1	19	26	-26.9	105.3	429AF	PROVIDE INCORRECT INFORMATION TO AUTH.	8056.59D.A	0	1	-100.0	0		
321RA	FRAUDULENTLY ALTER LEARNER'S PERMIT-RSA	86/127.72.1.	6	2	200.0	100.0	511AJ	IMPERSONATE MEMBER CFA	6228.107A.C	1	0	0.0	100		
321RB	FRAUDULENTLY USE REG LABEL AUTH/REQ-RSA	86/127.72.1.	383	266	44.0	99.2	511BF	IMPERSONATE A PUBLIC OFFICIAL	CRIMCODE.148	3	0	0.0	100		
321RC	FRAUDULENTLY USE PLATE-UNIQUELY ID VEH	86/127.72.1A	426	213	100.0	95.5	511J	BRIBE PUBLIC OFFICIAL (COMMON LAW)	LAW.2	124	2	6100.0	100		
321RD	FRAUD ALTER REG LABEL AUTH/REQ BY RSA	86/127.72.1.	22	31	-29.0	109.1	525A	PERJURY/FALSE DECLARATION/FALSE OATH	6231.314	101	114	-11.4	107.9		
321RE	FRAUDULENTLY ALTER LICENCE AUTH/REQ-RSA	86/127.72.1.	14	9	55.6	100.0	525C	PERVERT COURSE OF JUSTICE (COMMON LAW)	LAW.11	124	105	18.1	108.1		
321RF	POSSESS LICENCE PURPORTING AUTH/REQ-RSA	86/127.72.2	0	2	-100.0	0.0	525F	PERJURY (COMMON LAW)	LAW.10	9	10	-10.0	122.2		
321RG	PROVIDE MISLEAD INFO-S84BE(1) STATEMENT	86/127.84BI	3	0	0.0	100.0	525L	SUBORNATION OF PERJURY	6231.314.1	2	1	100.0	100		
321RH	PROVIDE MISLEAD INFO-S84BF(1)(A) STATMNT	86/127.84BI	1	0	0.0	100.0	525Q	WILFUL AND CORRUPT PERJURY	6246.141	1	1	0.0	100		
321RI	FRAUDULENTLY USE LIC AUTH/REQ BY RSA	86/127.72.1.	15	9	66.7	93.3	525X	KNOW GIVE FALSE/MISLEAD INFO TO TRIBUNAL	98/53.136	0	5	-100.0	0		
321RL	REC ENTRY-WRK REC- OUGHT/KNOW TO BE FALSE	86/127.191Z	9	8	12.5	100.0	549FQ	IMPERSONATE FEDERAL POLICE OFFICER	CAFP.63.A	1	1	0.0	100		
321RN	FRAUDULENTLY ALTER PLATE-UNIQUELY ID VEH	86/127.72.1A	19	21	-9.5	84.2	549GG	MAKE FALSE/MISLEAD STATEMENT APPLICATION	CTAX.14K.1.C	1	1	0.0	200		
321RO	MAKE IDENTN INFO-COMMIT/FACIL INDICT OFF	6231.192B.1	3	4	-25.0	133.3	699B	FORGE PRESCRIPTION-DRUG OF DEPENDENCE	9719.77	60	77	-22.1	91.7		
321RP	USE IDENTN INFO-COMMIT/FACIL INDICT OFF	6231.192B.1	21	9	133.3	95.2	699G	ALTER PRESCRIPTION-DRUG OF DEPENDENCE	9719.77	38	20	90.0	78.9		
321RQ	SUPPLY IDENT INFO-COMMIT/FACIL INDICT OFF	6231.192B.1	14	1	1300.0	100.0	699H	UTTER FORGED SCRIPT-DRUG OF DEPENDENCE	9719.77	46	51	-9.8	89.1		
321RR	POSS IDENTN INFO-COMMIT/FACIL INDICT OFF	6231.192C.1	93	28	232.1	101.1	699I	UTTER ALTERED SCRIPT-DRUG OF DEPENDENCE	9719.77	2	6	-66.7	50		
321RS	FRAUD USE IDENTIFYING NO. AUTH/REQ - RSA	86/127.72.1.	168	68	147.1	94.0	699J	OBTAIN DRUG OF DEPENDENCE-FALSE REPRESENTATION	9719.78.A	20	22	-9.1	85		
321RZ	TAKE FALSE AUST TRAVL DOC OUT OF COUNTRY	CAPA.37	0	1	-100.0	0.0	699K	OBTAIN SCRIPT DRUG DEPENDENCE-FALSE REPRESENTATION	9719.78.B	12	9	33.3	141.7		
321SK	INTEND CAUSE UNAUTH MODIF-RESTRICT DATA	6231.247G.1	5	4	25.0	80.0	812AB	MAKE FALSE STATEMENT- LEADING PARTICULAR	04/33.135.A	5	17	-70.6	60		
321SN	CAUSE UNAUTH MODIFICATN OF DATA-COMPUTER	CRIMCODE.477	7	0	0.0	14.3	812AC	FURNISH FALSE PARTICULARS	04/33.135.B	6	0	0.0	100		
321SQ	KNOWINGLY USE SPECIALIST TITLE W/O REG	09/79.115.1.	1	0	0.0	100.0	812AD	OMIT TO FURNISH REQUIRED PARTICULARS	04/33.135.C	3	0	0.0	100		
321SS	DISHONEST OBTAIN FINAN INFO - WO CONSENT	CRIMCODE.480	3	0	0.0	33.3	834BH	POSSESS AUST PASSPORT ISSUED TO ANOTHER	CPAS.9A.D	0	1	-100.0	0		
321ST	POSS EQUIP-MAKE/SUPPLY/RETAIN IDENTN DOC	6231.192D.1	2	0	0.0	100.0	834BK	USE AUST TRAVEL DOC NOT ISSUED TO PERSON	CAPA.32.2	0	1	-100.0	0		
321SU	CLAIM CONCESSION-NOT ENTITLED	9921.220C	1	0	0.0	100.0	834F	POSSESS DOCUMENT-FORGED AS AUST PASSPORT	CPAS.9A.E.II	1	0	0.0	100		
322AK	HAVE A DEFICIENCY IN TRUST ACCOUNT	96/35.188.1.	1	0	0.0	100.0	839AI	MAKE INFRINGING COPY-INTENT SELL	CCOPY.132AD.	0	2	-100.0	0		
322B	SECRET COMMISSION-RECEIVE/SOLICIT-AGENT	6231.176.1	0	12	-100.0	0.0	842J	WILFULLY MAKE FALSE STATE IN DECLARATION	CMAR.96.1	0	4	-100.0	0		
322C	SECRET COMMISSION-GIVE/OFFER TO AGENT	6231.176.2	0	7	-100.0	0.0	842K	MAKE FALSE STATEMENT	CMAR.99	2	0	0.0	50		
323AA	POSSESS FOR SALE DEFACED MONEY	CCRIC.18	0	1	-100.0	0.0	844DJ	STATE FALSE ADDRESS	9921.218B.4.	2	2	0.0	100		
323AH	COUNTERFEIT LICENCE/PERMIT	58/6254.96.C	1	0	0.0	0.0	844Z	FALSE NAME/ADDRESS-TRANSPORT ACT	9921.218B.4.	4	4	0.0	125		
323AI	MAKE EQUIP KNOWING TO MAKE FALSE DOC	6231.83A.5A	1	0	0.0	100.0	854A	SECRET COMMISSION-GIVE/RECEIVE	6231.179	0	1	-100.0	0		
323AQ	ATTEMPT TO UTTER COUNTERFEIT MONEY	CRIMCODE.11.	10	2	400.0	0.0	854C	AID/ABET/ATTEMPT RE SECRET COMMISSIONS	6231.181	0	2	-100.0	0		
323C	MAKE/POSSESS ARTICLE TO MAKE FALSE DOC	6231.83A.5C	2	0	0.0	200.0	889MB	MISLEAD INFORMATION IN APPLICATION	86/1111.117	0	2	-100.0	0.0		

n/a - no calculation was possible due to nil recorded crime in 2010/11 or nil single year clearances in 2011/12

# OFFENCES RECORDED BY OFFENCE CATEGORY AND OFFENCE CODE, 2011/12

Table A.1

Offence Code	Category/Description	Statutory Reference	Offences Recorded			Total % Cleared
			2011/12 No.	2010/11 No.	% Change	
889NN	AID/ABET/COUNSEL/PROCURE COMM OF OFFENCE	CRIMCODE.11.	0	1	-100.0	0.0
889O	OBTAIN ADMISSION TO FORCE-FALSELY	6338.98	0	1	-100.0	0.0
<i>Sub-Total</i>			<i>22773</i>	<i>19895</i>	<i>14.5</i>	<i>81.6</i>

## HANDLE STOLEN GOODS

322A	UNLAWFUL POSSESSION	7405.26.1	43	32	34.4	95.3
332L	POSSESS SUSPECTED STOLEN GOODS	7405.26.1	66	27	144.4	83.3
332S	RECKLESSLY DEAL WITH PROCEEDS OF CRIME	6231.194.3	69	31	122.6	72.5
332T	NEGLIGENTLY DEAL WITH PROCEEDS OF CRIME	6231.194.4	16	7	128.6	106.3
332U	DEAL PROPERTY SUSPECTED PROCEED OF CRIME	6231.195	2639	2666	-1.0	101.1
332V	DEAL PROPERTY BECOME INSTRUMENT OF CRIME	6231.195A.1	6	5	20.0	150.0
339A	HANDLE/RECEIVE/RETENTION STOLEN GOODS	6231.88.1	4109	2813	46.1	97.4
339F	ATT. TO DISPOSE OF STOLEN GOODS	6231.321M	1	1	0.0	100.0
339G	BRING STOLEN GOODS INTO VICTORIA	6231.88.1	57	45	26.7	100.0
339H	DISHON U/TAKE IN REALISATN STOLEN GOODS	6231.88.1	22	13	69.2	95.5
339I	CONSPIRACY TO HANDLE STOLEN GOODS	6231.321.1	1	2	-50.0	100.0
339J	DISHON U /TAKE/ASSIST DISPOSAL OF GOODS	6231.88.1	11	2	450.0	100.0
339K	DISHON U/TAKE/ASSIST REMOVAL OF GOODS	6231.88.1	2	0	0.0	100.0
339L	KNOWINGLY DEAL/CONCEAL PROCEEDS OF CRIME	6231.194.1	61	21	190.5	77.0
339M	KNOWINGLY DEAL WITH PROCEEDS OF CRIME	6231.194.2	99	63	57.1	84.8
339N	DISHONESTLY RECEIVE STOLEN GOODS	6231.88.1	118	22	436.4	18.6
339O	DISPOSE PROPERTY BEING PROCEEDS OF CRIME	CRIMCODE.400	2	1	100.0	50.0
339P	DEAL MONEY RECK PROCEEDS CRIME \$10,000/-	CRIMCODE.400	1	1	0.0	100.0
<i>Sub-Total</i>			<i>7323</i>	<i>5752</i>	<i>27.3</i>	<i>96.8</i>

## THEFT FROM MOTOR VEHICLE

399A	THEFT FROM MOTOR VEHICLE	6231.74	46696	44654	4.6	10.2
<i>Sub-Total</i>			<i>46696</i>	<i>44654</i>	<i>4.6</i>	<i>10.2</i>

## THEFT (SHOPSTEAL)

393A	THEFT-FROM SHOP (SHOPSTEAL)	6231.74	16019	16417	-2.4	71.4
393C	SHOP THEFT - LESS THAN \$600	6231.74	3809	4150	-8.2	100.5
<i>Sub-Total</i>			<i>19828</i>	<i>20567</i>	<i>-3.6</i>	<i>77.0</i>

Offence Code	Category/Description	Statutory Reference	Offences Recorded			Total % Cleared
			2011/12 No.	2010/11 No.	% Change	
<b>THEFT OF MOTOR VEHICLE</b>						
351A	THEFT OF MOTOR VEHICLE	6231.74	15663	14374	9.0	24.3
<i>Sub-Total</i>			<i>15663</i>	<i>14374</i>	<i>9.0</i>	<i>24.3</i>

## THEFT OF BICYCLE

352A	THEFT-OF BICYCLE	6231.74	4187	4023	4.1	9.4
<i>Sub-Total</i>			<i>4187</i>	<i>4023</i>	<i>4.1</i>	<i>9.4</i>

## THEFT (OTHER)

353A	ILLEGALLY TAKE VESSEL WITHOUT CONSENT	7405.38.1	0	1	-100.0	0.0
353B	ILLEGALLY USE VESSEL WITHOUT CONSENT	7405.38.1	1	0	0.0	0.0
358A	THEFT OF TRAILER	6231.74	1573	1282	22.7	8.0
358B	ATTEMPT THEFT OF TRAILER	6231.321M	12	5	140.0	33.3
359A	ILLEGALLY USE VEHICLE NOT MOTOR CAR	7405.38.1	2	4	-50.0	50.0
390A	THEFT	6231.74	48547	47288	2.7	29.1
390C	THEFT OF BOAT/VESSEL	6231.74	9	6	50.0	22.2
399AA	THEFT (PROPERTY OF COMMONWEALTH ENTITY)	CRIMCODE.131	1	0	0.0	0.0
399AE	DISHON APPROP(THEFT) ARTICLE COURSE POST	CRIMCODE.471	2	0	0.0	0.0
399AF	DISHON APPROP (THEFT) MAIL-RECEPTACLE	CRIMCODE.471	6	61	-90.2	50.0
399AG	DISHONEST APPROP (THEFT) POSTAL MESSAGE	CRIMCODE.471	3	0	0.0	100.0
399B	REMOVE DISPLAY ARTICLE FROM PUBLIC PLACE	6231.78.1	0	1	-100.0	0.0
399V	THEFT OF MAIL RECEPTACLE/ARTICLE/MESSAGE	CRIMCODE.471	0	7	-100.0	0.0
<i>Sub-Total</i>			<i>50156</i>	<i>48655</i>	<i>3.1</i>	<i>28.4</i>

## DRUGS (CUL/MAN/TRAFF)

643C	CONS IMP MARK QTY BORD CONTR DRUG-HEROIN	CRIMCODE.11.	6	0	0.0	100.0
643D	IMPORT MARK QTY BORDER CONTD DRUG-HEROIN	CRIMCODE.307	2	0	0.0	0.0
645A	IMP MRK QTY BORDER CONT DRUG-METHAMPHETA	CRIMCODE.307	2	0	0.0	100.0
645D	IMPORT BORDER CONTD DRUG-METHAMPHETAMINE	CRIMCODE.307	0	2	-100.0	0.0
649O	KNOWINGLY/RECKLESSLY IMPORT TIER 1 GOODS	CCUS.233BAA.	1	0	0.0	100.0
649S	IMPORT MARKET QTY BORDER CONTROLLED DRUG	CRIMCODE.307	0	3	-100.0	0.0
649T	IMPORT MARK QTY BORDER CONTROL PRECURSOR	CRIMCODE.307	1	0	0.0	100.0
653AB	CONSPIRE TRAFFICK LARGE COMM QTY- HEROIN	9719.79.1	0	6	-100.0	0.0
653J	TRAFFICK LARGE COMM QTY - HEROIN	9719.71	4	10	-60.0	100.0

n/a - no calculation was possible due to nil recorded crime in 2010/11 or nil single year clearances in 2011/12

# OFFENCES RECORDED BY OFFENCE CATEGORY AND OFFENCE CODE, 2011/12

Table A.1

Offence Code	Category/Description	Statutory Reference	Offences Recorded			Total %	Total %	Offence Code	Category/Description	Statutory Reference	Offences Recorded			Total %	Total %
			2011/12 No.	2010/11 No.	% Change						2011/12 No.	2010/11 No.	% Change		
653L	TRAFFICK COMM QTY - HEROIN	9719.71AA	7	5	40.0	85.7	658T	TRAFFICK COMM QTY - AMPHETAMINE	9719.71AA	4	6	-33.3	100.0		
653N	TRAFFICK HEROIN	9719.71AC	526	638	-17.6	98.9	658V	TRAFFICK COMM QTY - ECSTASY	9719.71AA	5	3	66.7	100.0		
653O	ATT TRAFFICK HEROIN	9719.71AC	2	3	-33.3	100.0	658Z	TRAFFICK COMM QTY-METHYLAMPHETAMINE	9719.71AA	14	6	133.3	107.1		
654A	TRAFFICK COCAINE	9719.71.1	1	4	-75.0	100.0	659BF	TRAFFICK DRUG OF DEPEND. -PRESCR. DRUG	9719.71.1	1	0	0.0	100.0		
654G	TRAFFICK LARGE COMM QTY - COCAINE	9719.71	6	1	500.0	100.0	659BN	POSSESS SUBSTANCE-MANUF. DOD TO TRAFFICK	9719.71A	61	62	-1.6	104.9		
654K	TRAFFICK COMM QTY - COCAINE	9719.71AA	0	3	-100.0	0.0	659BO	POSSESS MATERIAL-MANUF. DOD TO TRAFFICK	9719.71A	68	34	100.0	89.7		
654O	TRAFFICK COCAINE	9719.71AC	35	40	-12.5	91.4	659BP	SUPPLY DOD TO CHILD - USE BY THAT CHILD	9719.71B.1.B	23	16	43.8	82.6		
654P	ATT TRAFFICK COCAINE	9719.71AC	2	0	0.0	100.0	659BQ	POSS DOCUMENT-MANUF. D.O.D. TO TRAFFICK	9719.71A	4	4	0.0	75.0		
654Q	TRAFFICK CRACK	9719.71AC	1	0	0.0	100.0	659BR	POSS EQUIPMENT-MANUF. D.O.D. TO TRAFFICK	9719.71A	53	40	32.5	100.0		
657A	TRAFFICK CANNABIS	9719.71.1	0	2	-100.0	0.0	659BT	TRAFFICK DRUG OF DEPEND LARGE COMM QTY	9719.71	7	2	250.0	100.0		
657J	TRAFFICK LARGE COMM QTY - CANNABIS	9719.71	5	14	-64.3	300.0	659BV	TRAFFICK LARGE COMM QTY-OTHER HALLUCIN	9719.71	1	0	0.0	100.0		
657K	ATT TRAFFICK COMM QTY - CANNABIS	9719.71	0	1	-100.0	0.0	659BZ	TRAFFICK DRUG OF DEPENDENCE COMM QTY	9719.71AA	8	3	166.7	112.5		
657P	TRAFFICK COMM QTY - CANNABIS	9719.71AA	64	42	52.4	106.3	659CF	TRAFFICK DRUG OF DEPENDENCE TO A CHILD	9719.71AB	1	19	-94.7	100.0		
657Q	ATT TRAFFICK COMM QTY - CANNABIS	9719.71AA	1	2	-50.0	100.0	659CH	TRAFFICK DRUG OF DEPENDENCE	9719.71AC	192	174	10.3	99.0		
657T	TRAFFICK COMM QTY - TETRAHYDRACANNIBANOL	9719.71AA	0	1	-100.0	0.0	659CI	ATT TRAFFICK DRUG OF DEPENDENCE	9719.71AC	6	4	50.0	100.0		
657V	TRAFFICK CANNABIS	9719.71AC	738	766	-3.7	100.3	659CJ	TRAFFICK OTHER HALLUCINOGENIC	9719.71AC	8	7	14.3	87.5		
657W	ATT TRAFFICK CANNABIS	9719.71AC	9	11	-18.2	133.3	659CL	TRAFFICK PRESCRIBED DRUGS	9719.71AC	65	67	-3.0	106.2		
657X	TRAFFICK HASHISH	9719.71AC	2	0	0.0	100.0	659CM	ATT TRAFFICK PRESCRIBED DRUGS	9719.71AC	2	2	0.0	150.0		
657Z	TRAFFICK TETRAHYDRACANNIBANOL	9719.71AC	329	36	813.9	100.0	659CN	TRAFFICK LARGE COMM QTY-PSEUDOEPHEDRINE	9719.71	2	0	0.0	100.0		
658A	TRAFFICK AMPHETAMINE	9719.71.1	3	4	-25.0	66.7	659CQ	TRAFFICK PSEUDOEPHEDRINE	9719.71AC	3	6	-50.0	100.0		
658AE	TRAFFICK AMPHETAMINE	9719.71AC	368	405	-9.1	103.8	659CS	TRAFFICK COMM QTY OF CONTROLLED DRUG	CRIMCODE.302	0	1	-100.0	0.0		
658AF	ATT TRAFFICK AMPHETAMINE	9719.71AC	4	5	-20.0	100.0	659CT	TRAFFICK MARKETABLE QTY CONTROLLED DRUG	CRIMCODE.302	0	4	-100.0	0.0		
658AG	TRAFFICK ECSTASY	9719.71AC	170	163	4.3	93.5	659CU	SUPPLY DOD TO CHILD-TO SUPPLY ANOR PERSN	9719.71B.1.A	0	2	-100.0	0.0		
658AH	ATT TRAFFICK ECSTASY	9719.71AC	1	3	-66.7	200.0	659CV	SUPPLY A CONTROLLED DRUG TO A CHILD	CRIMCODE.309	3	0	0.0	66.7		
658AI	TRAFFICK LSD	9719.71AC	9	13	-30.8	111.1	666G	CULT NARC PLANT COMM QTY-NOT CANNABIS	9719.72A	1	3	-66.7	0.0		
658AK	TRAFFICK METHYLAMPHETAMINE	9719.71AC	682	447	52.6	99.4	666I	CULTIVATE NARCOTIC PLANT-NOT CANNABIS	9719.72B	6	2	200.0	50.0		
658AL	ATT TRAFFICK METHYLAMPHETAMINE	9719.71AC	9	3	200.0	100.0	667G	CULT NARC PLANT LGE COMM QTY-CANNABIS	9719.72	7	1	600.0	100.0		
658AM	TRAFFICK KETAMINE	9719.71AC	6	4	50.0	100.0	667I	CULT NARC PLANT COMM QTY-CANNABIS	9719.72A	143	72	98.6	100.0		
658AO	CONSPIRE TO TRAFFICK METHYLAMPHETAMINE	9719.79.1	0	1	-100.0	0.0	667K	CULTIVATE NARCOTIC PLANT-CANNABIS	9719.72B	827	885	-6.6	99.4		
658AQ	TRAFFICK LGE COMM QTY-METHYLAMPHETAMINE	9719.71	19	10	90.0	100.0	667L	ATT CULTIVATE NARCOTIC PLANT-CANNABIS	9719.72B	2	13	-84.6	100.0		
658AS	CONSPIRE TRAF LGE COMM QTY- METHYLAMPHET	9719.79.1	1	0	0.0	100.0	669A	POSSESS ACETIC ANHYDRIDE	9719.71D	1	1	0.0	100.0		
658AW	TRAFFICK ANABOLIC STEROIDS	9719.71AC	3	6	-50.0	133.3	669AB	POSSESS SAFROLE	9719.71D	1	1	0.0	100.0		
658AX	TRAFFICK GHB	9719.71AC	28	10	180.0	100.0	669AC	POSSESS SASSAFRAS OIL	9719.71D	1	0	0.0	100.0		
658B	TRAFFICK ECSTASY	9719.71.1	1	3	-66.7	100.0	669AD	POSSESS SODIUM	9719.71D	3	6	-50.0	100.0		
658BB	TRAFFICK CONTROLLED DRUG-METHAMPHETAMINE	CRIMCODE.302	5	2	150.0	60.0	669AE	POSSESS ACETALDEHYDE	9719.71D	1	0	0.0	100.0		
658G	TRAFFICK LSD	9719.71.1	0	1	-100.0	0.0	669AI	POSSESS EPHEDRINE	9719.71D	6	2	200.0	100.0		
658K	TRAFFICK LARGE COMM QTY - AMPHETAMINE	9719.71	5	4	25.0	100.0	669AJ	POSSESS FORMAMIDE	9719.71D	0	5	-100.0	0.0		
658M	TRAFFICK LARGE COMM QTY - ECSTASY	9719.71	0	5	-100.0	0.0	669AL	POSSESS ISOSAFROLE	9719.71D	0	2	-100.0	0.0		

n/a - no calculation was possible due to nil recorded crime in 2010/11 or nil single year clearances in 2011/12

# OFFENCES RECORDED BY OFFENCE CATEGORY AND OFFENCE CODE, 2011/12

Table A.1

Offence Code	Offence Category/Description	Statutory Reference	Offences Recorded			Total		Offence Code	Offence Category/Description	Statutory Reference	Offences Recorded			Total	
			2011/12 No.	2010/11 No.	% Change	% Cleared	2011/12 No.				2010/11 No.	% Change	% Cleared		
669AO	POSSESS MERCURY	9719.71D	2	3	-33.3	100.0	613A	POSSESS HEROIN	9719.73.1	912	813	12.2	100.4		
669AP	POSSESS N-METHYL EPHEDRINE	9719.71D	1	0	0.0	100.0	613B	USE HEROIN	9719.75	142	163	-12.9	98.6		
669AQ	POSSESS PALLADIUM	9719.71D	0	1	-100.0	0.0	614A	POSSESS COCAINE	9719.73.1	127	80	58.8	97.6		
669AR	POSSESS PHENYLACETONITRILE	9719.71D	1	3	-66.7	100.0	614B	POSSESS CRACK	9719.73.1	8	0	0.0	100.0		
669AS	POSSESS 1-PHENYL-2-PROPANOL	9719.71D	1	1	0.0	100.0	614C	USE COCAINE	9719.75	4	3	33.3	75.0		
669AV	POSSESS PHENYLALANINE	9719.71D	0	1	-100.0	0.0	614D	USE CRACK	9719.75	2	1	100.0	100.0		
669AW	POSSESS MANDELLIC ACID	9719.71D	0	1	-100.0	0.0	617A	POSSESS CANNABIS	9719.73.1	6227	5498	13.3	99.1		
669B	POSSESS AMMONIA	9719.71D	4	12	-66.7	100.0	617AB	POSSESS COMMERCIAL QUANTITY - CANNABIS	9719.73.1	1	0	0.0	0.0		
669C	POSSESS BENZALDEHYDE	9719.71D	7	0	0.0	100.0	617B	POSSESS HASHISH	9719.73.1	19	15	26.7	100.0		
669E	POSSESS 1,4-BUTANEDIOL	9719.71D	4	2	100.0	100.0	617C	USE CANNABIS	9719.75	396	390	1.5	99.7		
669F	POSSESS FORMALDEHYDE	9719.71D	1	4	-75.0	100.0	618A	POSSESS AMPHETAMINE	9719.73.1	2259	1480	52.6	101.4		
669G	POSSESS GAMMA BUTYROLACTONE	9719.71D	3	2	50.0	100.0	618AA	POSSESS DIMETHYLAMPHETAMINE	9719.73.1	3	0	0.0	66.7		
669H	POSSESS GAMMA HYDROXYBUTANOIC ACID	9719.71D	51	16	218.8	96.1	618AC	POSSESS METHYLAMPHETAMINE	9719.73.1	487	146	233.6	91.2		
669K	POSSESS HYDROGEN CHLORIDE	9719.71D	1	0	0.0	100.0	618AD	USE METHYLAMPHETAMINE	9719.75	56	15	273.3	91.1		
669L	POSSESS HYPOPHOSPHOROUS ACID	9719.71D	7	19	-63.2	128.6	618AE	ATT. POSSESS METHYLAMPHETAMINE	9719.73.1	3	0	0.0	66.7		
669M	POSSESS IODINE	9719.71D	25	31	-19.4	92.0	618AG	USE GHB	9719.75	5	1	400.0	100.0		
669N	POSSESS LITHIUM	9719.71D	0	1	-100.0	0.0	618B	USE AMPHETAMINE	9719.75	219	168	30.4	101.4		
669O	POSSESS MERCURIC CHLORIDE	9719.71D	3	3	0.0	100.0	618C	POSSESS ECSTASY	9719.73.1	614	401	53.1	102.1		
669P	POSSESS METHYLAMINE	9719.71D	15	3	400.0	100.0	618D	USE ECSTASY	9719.75	18	14	28.6	88.9		
669R	POSSESS NITROETHANE	9719.71D	3	0	0.0	100.0	618Q	POSSESS LSD	9719.73.1	49	43	14.0	100.0		
669S	POSSESS NITROMETHANE	9719.71D	2	3	-33.3	100.0	618R	USE LSD	9719.75	5	10	-50.0	100.0		
669U	POSSESS PHENYLACETIC ACID	9719.71D	1	1	0.0	100.0	618Z	POSSESS DRUG OF DEPENDENCE - KETAMINE	9719.73.1	13	16	-18.8	115.4		
669V	POSSESS 1-PHENYL-2-PROPANONE (BMK)	9719.71D	0	1	-100.0	0.0	619A	POSSESS DRUG OF DEPENDENCE (NOT NAMED)	9719.73.1	925	610	51.6	85.9		
669W	POSSESS PHOSPHORUS	9719.71D	9	3	200.0	100.0	619AA	USE DRUG OF DEPEND. -HALLUCINOGEN	9719.75	22	7	214.3	77.3		
669X	POSSESS PHOSPHOROUS ACID	9719.71D	1	1	0.0	100.0	619AP	POSSESS PSEUDOEPHEDRINE	9719.73.1	3	3	0.0	100.0		
669Z	POSSESS PSEUDOEPHEDRINE	9719.71D	2	6	-66.7	50.0	619AQ	POSSESS ANABOLIC STEROIDS	9719.73.1	83	31	167.7	94.0		
699ER	POSSESS A TABLET PRESS	9719.71C	4	6	-33.3	125.0	619AS	POSSESS A CONTROLLED PRECURSOR	CRIMCODE.308	5	9	-44.4	140.0		
699EX	PEDDLE SCHEDULE 4 POISON IN PUBLIC PLACE	9719.28.1.B	1	0	0.0	100.0	619AT	ADMIN SUBS CAPABLE INTERFERE BODY FUNCT	6231.19.1	4	2	100.0	75.0		
699EZ	SELL A BONG COMPONENT	9719.80V.2	1	0	0.0	100.0	619AU	POSS MORE THAN 1 TYPE PRECURSOR CHEMICAL	9719.71D	11	2	450.0	100.0		
699FA	SELL BONG COMPONENT -COMMERCIAL ACTIVITY	9719.80W.2	1	0	0.0	100.0	619AV	ATTEMPT TO POSSESS CONTROLLED PRECURSOR	CRIMCODE.11.	1	0	0.0	0.0		
699FF	RETAIL OUTLET DISPLY CANNABIS WATER PIPE	9719.80U.1	2	0	0.0	50.0	619B	USE OTHER DRUG OF DEPENDENCE	9719.75	55	25	120.0	74.5		
<i>Sub-Total</i>			<i>4741</i>	<i>4258</i>	<i>11.3</i>	<i>99.7</i>	619H	INTRODUCE DRUG INTO THE BODY OF ANOTHER	9719.74	24	15	60.0	41.7		
<b>DRUGS (POSSESS/USE)</b>							619R	POSSESS DRUG OF DEPEND. -PRESCRIPT DRUG	9719.73.1	1151	918	25.4	97.0		
613A	POSSESS HEROIN	9719.73.1	912	813	12.2	100.4	619S	USE DRUG OF DEPEND. -PRESCRIPTION DRUG	9719.75	48	33	45.5	100.0		
613B	USE HEROIN	9719.75	142	163	-12.9	98.6	619Z	POSSESS DRUG OF DEPEND. -HALLUCINOGEN	9719.73.1	85	81	4.9	95.3		
614A	POSSESS COCAINE	9719.73.1	127	80	58.8	97.6	649Q	POSSESS PROHIBITED IMPORTS	CCUS.233.1.D	0	1	-100.0	0.0		
							649R	POSS MARK QTY BORD CONT DRUG-SUSP IMPORT	CRIMCODE.307	1	0	0.0	0.0		
							669AX	POSSESS ALLYLBNZENE	9719.71D	1	0	0.0	100.0		

n/a - no calculation was possible due to nil recorded crime in 2010/11 or nil single year clearances in 2011/12

# OFFENCES RECORDED BY OFFENCE CATEGORY AND OFFENCE CODE, 2011/12

Table A.1

Offence Code	Category/Description	Statutory Reference	Offences Recorded		% Change	Total % Cleared
			2011/12 No.	2010/11 No.		
699EY	DISPLAY BONG COMPONENT IN RETAIL OUTLET	9719.80U.2	2	0	0.0	50.0
699FB	RETAIL OUTLET DISPLAY>3 HOOKAHS FOR SALE	9719.80X.A	1	0	0.0	100.0
<i>Sub-Total</i>			<i>13991</i>	<i>10994</i>	<i>27.3</i>	<i>98.1</i>
<b>GOING EQUIPPED TO STEAL</b>						
599A	GOING EQUIPPED TO STEAL/CHEAT	6231.91.1	489	403	21.3	98.0
<i>Sub-Total</i>			<i>489</i>	<i>403</i>	<i>21.3</i>	<i>98.0</i>
<b>JUSTICE PROCEDURES</b>						
129BM	HINDER/INCITE OTHER TO HINDER OFFICER	9921.225.A	2	0	0.0	100.0
511BN	MISCONDUCT OF PUBLIC OFFICIAL	LAW.46	117	122	-4.1	196.6
511BS	INCITE MISCONDUCT BY PUBLIC OFFICIAL	6231.321G.1	2	0	0.0	100.0
511BT	HINDER/INTIMIDATE/RESIST PUBLIC OFFICIAL	CRIMCODE.149	2	0	0.0	100.0
524A	BREACH INTERVENTION ORDER	87/19.22	14	6	133.3	200.0
524AA	PUBLISH REPORT OF PROCEEDING	04/79.48.2	3	1	200.0	100.0
524AB	CONTEMPT CHIEF EXAMINER-BY CONDUCT	04/79.49.1.C	2	0	0.0	100.0
524AF	DISCLOSE EXISTENCE OF ORDER	04/79.20.5.A	0	1	-100.0	0.0
524AH	CONTRA INTERIM STALKING INTERVENTN ORDER	08/68.32	51	105	-51.4	154.9
524AI	CONTRA FINAL STALKING INTERVENTN ORDER	08/68.32	81	151	-46.4	170.4
524AV	CONTRAVENE FAM VIOLENCE INTERVENTN ORDER	08/52.123.2	9117	7923	15.1	90.6
524AY	CONTRA-FAM VIOLENCE INTERIM INTERVEN ORD	08/52.123.2	878	647	35.7	96.2
524AZ	CONTRA-FAM VIOLENCE FINAL INTERVENT ORDR	08/52.123.2	1399	1037	34.9	95.0
524BA	FAIL ATTEND INTERVIEW-ELIGIB COUNSELLING	08/52.129.5	22	9	144.4	104.5
524BB	CONTRAVENE ORDER-FAIL ATTEND COUNSELLING	08/52.130.4	41	27	51.9	100.0
524BF	CONTRAVENE FAMILY VIOLENCE SAFETY NOTICE	08/52.37.2	363	219	65.8	84.0
524BH	CAUSE PUBLICATION PROCEEDINGS-ID CHILD	05/96.534.1.	2	2	0.0	100.0
524BI	CONTRA INTERIM PERS SAFETY INTERVENT ORD	10/53.100.2	158	0	0.0	60.8
524BJ	CONTRA FINAL PERSON SAFETY INTERVENT ORD	10/53.100.2	269	0	0.0	75.5
524BK	PUBLISH PICTURE OF CHILD IN PROCEEDING	05/96.534.1.	42	0	0.0	100.0
524BM	CONTRA PERSONAL SAFETY INTERVENTION ORDR	10/53.100.2	39	0	0.0	35.9
524E	CONTEMPT-IN FACE OF MAGISTRATES COURT	89/51.133	0	1	-100.0	0.0
524G	CONTEMPT-MAGISTRATES COURT PROCEDURES	89/51.134	1	0	0.0	100.0
524L	BREACH SUPPRESS ORD/PUBLISH PROCEEDINGS	89/51.126.4	1	0	0.0	100.0
524N	FAIL ATTEND COUNSELLING-FAMILY VIOLENCE	87/19.8D.4	1	0	0.0	100.0
524V	WITNESS FAIL TO ANSWER A QUESTION	04/79.37.2.A	0	2	-100.0	0.0
524Z	MAKE COMMUNICATION-CONTRAVENE DIRECTION	04/79.43.3	1	0	0.0	100.0

Offence Code	Category/Description	Statutory Reference	Offences Recorded		% Change	Total % Cleared
			2011/12 No.	2010/11 No.		
525U	KNOW PRODUCE FALSE DOCUMENT IN MAT PART	04/79.38.2	1	0	0.0	100.0
525Y	DESTROY THING-PREVENT USE AS EVIDENCE	6231.254.1.B	1	0	0.0	100.0
527A	FAIL TO ANSWER BAIL	9008.30.1	6854	5010	36.8	99.1
527AC	BREACH GOOD BEHAVIOUR BOND	89/56.148.1	1	0	0.0	100.0
527AD	FAIL TO COMPLY WITH SENTENCE/ORDER MADE	CCRI.20AC.2	32	17	88.2	78.1
527AF	BREACH OF GOOD BEHAVIOUR BOND	05/96.371.1	54	50	8.0	88.9
527AG	CONTRAVENE SUSPENDED SENTENCE ORDER	91/49.83AB.1	67	0	0.0	86.6
527AH	CONTRAVENE RELEASE ON ADJOURNMENT ORDER	91/49.83AC.1	23	0	0.0	65.2
527C	FAIL NOTIFY DPP CHANGE ADDRESS-BAIL ACT	9008.29.2	0	2	-100.0	0.0
527D	INDEMNIFY SURETY-BAIL ACT	9008.31.1	1	0	0.0	0.0
527H	BREACH OF SUSPENDED SENTENCE ORDER	91/49.31.1	0	1	-100.0	0.0
527I	FAILURE TO COMPLY WITH UNDERTAKING ORDER	91/49.79.1	430	501	-14.2	104.4
527L	FAILURE TO COMPLY WITH CBO	91/49.47.1	2	3	-33.3	100.0
527Q	BREACH OF PROBATION ORDER	8477.40.1	1	1	0.0	100.0
527S	FAIL TO COMPLY WITH CONDITIONS OF ORDER	CCRI.20A.5	107	6	1683.3	67.3
527W	CONTRAVENE INTENSIVE CORRECTION ORDER	91/49.SCHED.	1	0	0.0	100.0
527X	CONTRAVENE COMMUNITY-BASED ORDER	91/49.SCHED.	1	0	0.0	100.0
528A	CONVEY ANYTHING PRISON/PRISONER-ESCAPE	6231.479B.B	3	0	0.0	33.3
528AA	ESCAPE FROM LAWFUL CUSTODY	7405.49E.B	63	28	125.0	98.4
528AB	ATTEMPT TO ESCAPE FROM LAWFUL CUSTODY	7405.49E.B	8	3	166.7	112.5
528AC	ESCAPE FROM LAWFUL DETENTION	7405.49E.B	2	3	-33.3	100.0
528AD	ATTEMPT TO ESCAPE FROM LAWFUL DETENTION	7405.49E.B	0	1	-100.0	0.0
528BD	AIDS PRISONER IN ESCAPING FROM CUSTODY	6231.479B.A	3	0	0.0	100.0
528CA	FORCIBLY RESCUE PRISONER	6231.479A	1	3	-66.7	100.0
528F	PRISONER-ESCAPE CUSTODY CORRECTIONS/MOPF	6231.479C.1.	60	79	-24.1	103.3
528FC	ESCAPE FROM CUSTODY FROM POLICE MEMBER	6231.479C.1.	8	8	0.0	87.5
528I	PRISONER-OUTSIDE PRISON-LEAVE CUSTODY	6231.479C.3	0	1	-100.0	0.0
528O	ESCAPE (COMMON LAW)	LAW.28	1	3	-66.7	200.0
528Y	ESCAPE FROM PLACE OF LAWFUL DETENTION	7405.49E.A	3	6	-50.0	100.0
533A	RESIST POLICE/RESIST ARREST (SUMMARY)	7405.52.1	2	0	0.0	100.0
533AM	RESIST POLICE	7405.52.1	1750	1581	10.7	99.3
533AN	RESIST PERSON ASSISTING POLICE	7405.52.1	4	5	-20.0	100.0
533AP	ATT OBSTRUCT POLICE IN EXERCISE OF DUTY	86/127.62.3	1	0	0.0	100.0
533AS	HINDER POLICE EXERCISING FUNCTION	04/33.153.1	4	0	0.0	25.0
533AT	OBSTRUCT POLICE EXERCISING FUNCTION	04/33.153.1	1	0	0.0	100.0
533AU	RESIST SHERIFF'S OFF-EXECUTION PROCESS	09/09.47	1	3	-66.7	200.0
533C	HINDER POLICE (SUMMARY)	7405.52.1	235	250	-6.0	102.6
533E	OBSTRUCT PROTECTIVE SERVICES OFFICER	6338.118J	0	1	-100.0	0.0

n/a - no calculation was possible due to nil recorded crime in 2010/11 or nil single year clearances in 2011/12



# OFFENCES RECORDED BY OFFENCE CATEGORY AND OFFENCE CODE, 2011/12

Table A.1

Offence		Offences Recorded				Total	Offence		Offences Recorded				Total
Code	Category/Description	Statutory Reference	2011/12 No.	2010/11 No.	% Change	% Cleared	Code	Category/Description	Statutory Reference	2011/12 No.	2010/11 No.	% Change	% Cleared
533G	DELAY POLICE (SUMMARY)	7405.52.1	2	3	-33.3	100.0	549KF	ACT IN A DISRUPTIVE MANNER - POLICE GAOL	SR05/101.13.	93	74	25.7	95.7
533H	OBSTRUCT POLICE (SUMMARY)	7405.52.1	33	9	266.7	81.8	549KG	ACT IN AN ABUSIVE MANNER - POLICE GAOL	SR05/101.13.	4	4	0.0	100.0
549A	IMPERSONATE MEMBER OF POLICE FORCE	6338.97	55	42	31.0	61.8	549KH	ACT IN AN INDECENT MANNER - POLICE GAOL	SR05/101.13.	2	10	-80.0	100.0
549AF	CAUSE FALSE REPORT TO BE MADE TO POLICE	7405.53.1	104	96	8.3	111.5	549KK	POSSESS ANY THING W/O AUTH-POLICE GAOL	SR05/101.13.	94	67	40.3	94.7
549B	MAKE FALSE REPORT TO POLICE	7405.53.1	451	383	17.8	92.7	549KL	GIVE ANYTHING TO DETAINEE IN POLICE GAOL	SR05/101.11.	2	2	0.0	100.0
549BA	SUPPLY DRUG TO PATIENT-ALC/DRUG CENTRE	7772.21.1	0	1	-100.0	0.0	549KM	ATT GIVE ANYTHING - DETAINEE POLICE GAOL	SR05/101.11.	3	1	200.0	66.7
549CG	TAKE/SEND ANYTHING INTO A PRISON	86/117.32.1.	62	55	12.7	96.8	549KN	DISOBEY LAWFUL DIRECTION - POLICE GAOL	SR05/101.13.	2	8	-75.0	150.0
549CI	ACCESSORY-IMPEDE APPREHENSION/PROS ETC	6231.325.1	12	6	100.0	100.0	549KO	COMMUNICATE WITH DETAINEE IN POLICE GAOL	SR05/101.10.	0	1	-100.0	0.0
549CK	REFUSE/FAIL STATE NAME/ADDRESS (CRIMES)	6231.456AA.3	105	84	25.0	96.2	549KQ	RECEIVE ANYTHING-DETAINEE IN POLICE GAOL	SR05/101.11.	2	0	0.0	100.0
549DM	FAIL/REFUSE TO SUPPLY NAME/ADDRESS	9499.3.2.A	3	2	50.0	100.0	549KY	FAIL TO ANSWER A QUESTION - SIM	04/79.60.2.B	0	1	-100.0	0.0
549FT	POSSESS BOOK/DOC ISSUED BY POLICE	CAFP.63.D	0	1	-100.0	0.0	549LF	GIVE ARTICLE W/O AUTHORITY - POLICE GAOL	SR05/101.13.	1	4	-75.0	0.0
549G	FAIL GIVE SAMPLE-DANG' GOODS INSPECTOR	10189.20.1.D	0	1	-100.0	0.0	549LG	CONTRAVENE RESTRAINING ORDER	97/108.29.1	20	1	1900.0	80.0
549GJ	FAIL ATTEND JURY DUTY-BEEN EMPANELLED	00/53.71.3	0	1	-100.0	0.0	549LI	HARBOUR A CHILD UNDER AN ORDER	05/96.495.A	3	2	50.0	133.3
549GZ	STATE FALSE NAME WHEN REQUESTED	6231.456AA.3	454	385	17.9	98.5	549LJ	COUNSEL/INDUCE/ASSIST CHILD TO BE ABSENT	05/96.496.1.	2	1	100.0	150.0
549H	FAIL ASSIST/SUPPLY INFO-DANG' GOODS INSP	10189.20.1.E	0	1	-100.0	0.0	549LQ	REG OFF-APPLY CHANGE NAME W/O APPROV CCP	04/56.70C.1.	0	1	-100.0	0.0
549HA	STATE FALSE ADDRESS WHEN REQUESTED	6231.456AA.3	105	50	110.0	94.3	549LT	APPL I/S-CHANGE NAME-REG OFF-WO CCP APPR	04/56.70C.2.	0	1	-100.0	0.0
549HI	ENTER PRISON WHEN UNAUTHORISED	86/117.32.1.	2	2	0.0	50.0	549MA	POLICE ACCESS INFO CONTRARY TO DUTY	6338.127A.1	6	21	-71.4	100.0
549IA	POSSESS EXPLOSIVE WITHOUT BEING LICENSED	10189.21.2	14	5	180.0	92.9	549MJ	POLICE DISCLOSE INFO CONTRARY TO DUTY	6338.127A.1	0	14	-100.0	0.0
549IO	ATTEMPT TO SEND ANYTHING INTO A PRISON	86/117.32.1.	2	0	0.0	100.0	549MP	CONTRAVENE POLICE DIRECTION TO MOVE ON	7405.6.4	36	55	-34.5	91.7
549IU	WILFULLY OBSTRUCT OFFICER ON DUTY	6228.107.A	0	3	-100.0	0.0	549MQ	INTIMIDATE ROAD SAFETY CAMERA OPERATOR	86/127.73A	15	3	400.0	100.0
549JA	FAIL TO COMPLY WITH ORDER OF TRIBUNAL	98/53.133.1	1	0	0.0	0.0	549MR	INTRODUCE DRUG INTO YJC	05/96.501.1.	4	3	33.3	0.0
549JC	POSS CLOTH ACCOURTMENTS -FORCE SUPPLIED	6338.97	2	6	-66.7	50.0	549MS	DISCL EXIST SUMMONS/NOTICE/INFO ABOUT IT	CACC.29B.1.A	0	1	-100.0	0.0
549JH	HINDER AUTH PERSON IN EXECUTION OF DUTY	98/94.129.5.	4	0	0.0	100.0	549MX	ASSIST OFFENDER-PROH PSN POSS REG F/ARM	6231.325.1	0	1	-100.0	0.0
549JJ	ENGAGE IN CHILD-RELATED EMPLOYMENT	04/56.68.1.B	4	1	300.0	75.0	549NE	FAIL COMPLY DIRECTION MOPF UNDER S.21H	94/102.21G.2	1	0	0.0	100.0
549JK	FURNISH FALSE OR MISLEADING INFORMATION	04/56.47	33	12	175.0	103.0	549NH	ATTEMPT TO ACCESS A CHILD UNDER PLACEMNT	05/96.497.C	0	1	-100.0	0.0
549JL	FAIL COMPLY WITH REPORTING OBLIGATIONS	04/56.46.1	1155	501	130.5	91.6	549NK	JUROR MAKE ENQUIRY ON PARTY TO TRIAL	00/53.78A.1.	2	0	0.0	100.0
549JO	GIVE FALSE EVIDENCE AT EXAMINATION	03/52.25.1	0	26	-100.0	0.0	549NL	HINDER AN AUTHORISED PERSON	98/94.130E.A	4	0	0.0	75.0
549JT	ACT PREJUD SEC/GOOD ORDER/MANAGEMNT GAOL	SR05/101.13.	281	206	36.4	95.0	549NM	ATT INTRODUCE DRUG INTO REMAND CENTRE	05/96.501.1.	1	0	0.0	100.0
549JU	THREATEN SEC/GOOD ORDER/MANAGMNT OF GAOL	SR05/101.13.	13	26	-50.0	100.0	549NT	FAIL COMPLY DIRECTION TO ATTEND EXAMINTN	09/91.107.3	1	0	0.0	0.0
549JV	ACT PREJUD TO SAFETY OF PERSON IN GAOL	SR05/101.13.	4	3	33.3	100.0	549NX	THREATEN ROAD SAFETY CAMERA OPERATOR	86/127.73A	2	0	0.0	50.0
549JW	ACT PREJUD TO SAFETY ADMIN PERSON OF GAOL	SR05/101.13.	1	2	-50.0	100.0	549T	OFFER BRIBE TO MEMBER TO FORGO DUTY	6338.97	3	1	200.0	133.3
549JX	ACT PREJUD TO SAFETY SERV PERSON IN GAOL	SR05/101.13.	2	0	0.0	100.0	571B	ATT. PROCURE MINOR FOR CHILD PORNOGRAPHY	6231.321M	2	2	0.0	50.0
549JY	THREATEN THE SAFETY OF PERSON IN GAOL	SR05/101.13.	7	1	600.0	100.0	593CA	ENTER SPORTING COMPETN SPACE-EVENT VENUE	09/30.67.1	2	0	0.0	50.0
549JZ	THREATEN SAFETY OF ADMIN PERSON OF GAOL	SR05/101.13.	1	2	-50.0	0.0	832CI	KNOWINGLY DISRUPT/DISTURB RADIOCOMCTN	CRADIO.197.B	1	0	0.0	100.0
549KB	ACT - MANNER LIKELY CAUSE DAMAGE TO GAOL	SR05/101.13.	2	2	0.0	200.0	889TI	REG SEX OFFENDER APPLY ASSESSMENT NOTICE	05/57.39A.A	1	0	0.0	100.0
549KC	ACT - CAUSE LOSS/DAMAGE TO GAOL PROPERTY	SR05/101.13.	6	2	200.0	100.0							
549KD	THREATEN CAUSE DAMAGE TO POLICE GAOL	SR05/101.13.	0	1	-100.0	0.0							
549KE	THREATEN CAUSE DAMAGE TO GAOL PROPERTY	SR05/101.13.	0	1	-100.0	0.0							
<i>Sub-Total</i>										25563	20021	27.7	95.1

n/a - no calculation was possible due to nil recorded crime in 2010/11 or nil single year clearances in 2011/12

# OFFENCES RECORDED BY OFFENCE CATEGORY AND OFFENCE CODE, 2011/12

Table A.1

Offence Code	Category/Description	Statutory Reference	Offences Recorded			Total %	Total Cleared	Offence Code	Category/Description	Statutory Reference	Offences Recorded			Total %	Total Cleared
			2011/12 No.	2010/11 No.	Change						2011/12 No.	2010/11 No.	Change		
<b>REGULATED PUBLIC ORDER</b>															
199W	PERMIT DOG TO ATTACK ANIMAL (SOA S8.E)	7405.8.E	7	2	250.0	0.0	572EY	SELL PUBLICATION CLASSIFIED RC- COMM QTY	95/90.25.4.A	1	0	0.0	100.0		
321IM	PROSTITUTION LICENCE-FALSE NAME	94/102.58.B	0	1	-100.0	0.0	572EZ	SELL UNCLASSIFIED PUBLICATION - COMM QTY	95/90.25.4.B	1	0	0.0	100.0		
429C	DEPOSIT LITTER	8056.45E.1	78	98	-20.4	92.3	572L	SELL UNCLASSIFIED VIDEO FILM	10170.20.1.A	0	1	-100.0	0.0		
511AZ	HINDER PERSON ENGAGED EMERGENCY ACTIVITY	86/30.36.1	1	2	-50.0	100.0	572N	SELL UNCLASSIFIED FILM AS CLASSIFIED	10170.21	1	0	0.0	100.0		
549NJ	REFUSE COMPLY LAWFUL REQUEST OF OFFICER	9921.225.3.A	4	0	0.0	100.0	591DF	POSSESS/CONSUME LIQUOR IN MCG DRY AREA	SR94/00.13.2	0	5	-100.0	0.0		
551HN	USE FIREARM ON PRIVATE PROP WO CONSENT	96/66.131.1.	3	1	200.0	66.7	591DW	POSSESS LIQ NOT FROM LIC PREMISES (MCG)	SR94/00.13.1	0	3	-100.0	0.0		
571A	PROCURE UNDER 18 TO MAKE OBJECT FILM	10170.11.3	1	2	-50.0	100.0	591EA	POSSESS LIQUOR UNDER 18 YEARS	98/94.123.1.	166	442	-62.4	116.9		
571AI	KNOWINGLY POSSESS CHILD PORNOGRAPHY	6231.70.1	227	172	32.0	93.4	591EB	CONSUME LIQUOR UNDER 18 YEARS	98/94.123.1.	62	112	-44.6	104.8		
571AJ	MAKE/PRODUCE CHILD PORNOGRAPHY	6231.68	144	111	29.7	125.0	591EE	MINOR FALSELY REPRESENT TO BE 18YRS/OVER	98/94.123.4	4	15	-73.3	125.0		
571AM	ATT POSSESS CHILD(MINOR U18)PORNOGRAPHY	6231.321M	2	4	-50.0	100.0	591EF	SUPPLY FALSE EVIDENCE AGE/NAME/ADDRESS	98/94.126.4.	0	3	-100.0	0.0		
571D	PROCURE MINOR FOR MAKING/PROD CHILD PORN	6231.69.B	0	1	-100.0	0.0	591EG	PERMIT CONSUME LIQUOR NOT ACCORD LICENCE	98/94.108.1.	4	10	-60.0	150.0		
571G	PROCURE MINOR FOR MAKING/PROD CHILD PORN	6231.69.1.B	59	41	43.9	74.6	591EH	SUPPLY LIQUOR NOT IN ACCORD WITH LICENCE	98/94.108.1.	35	88	-60.2	108.6		
571H	USE CARRIAGE SERVICE-TRANSMIT CHILD PORN	CRIMCODE.474	11	2	450.0	100.0	591EI	MINOR ENTER/REMAIN ON LICENCED PREMISES	98/94.123.1.	84	27	211.1	101.2		
571I	INVITE MINOR MAKING/PRODUCTN CHILD PORN	6231.69.1.A	1	0	0.0	100.0	591EJ	PERMIT DRUNK/DISORD PERSONS ON LIC PREM	98/94.108.1.	7	9	-22.2	114.3		
571J	CAUSE CHLD PORN TRANSMIT TO SELF-USE SERV	CRIMCODE.474	2	0	0.0	100.0	591EN	MAKE FALSE/MISLEADING STATEMENT IN APPL	98/94.118.1	21	28	-25.0	81.0		
571K	TRANSMIT CHLD PORN USNG CARRIAGE SERVICE	CRIMCODE.474	22	0	0.0	95.5	591FJ	OBSTRUCT/HINDER AUTHORISED PERSON	98/94.129.5.	3	1	200.0	100.0		
571L	ACCESS CHILD PORN USING CARRIAGE SERVICE	CRIMCODE.474	1	0	0.0	100.0	591HF	REFUSE/FAIL LEAVE LIC PREM ON REQ POLICE	98/94.114.2.	16	26	-38.5	100.0		
572AD	SCREEN OBJECT FILM	10170.9.1.B	0	1	-100.0	0.0	592GE	CONDUCT FUND RAISING APPEAL-W/O CONSENT	10138.36.2	0	1	-100.0	0.0		
572DE	POSS X FILM INTENT TO SELL/EXHIBIT FILM	95/90.23.1.A	0	1	-100.0	0.0	592JP	INDUCE AUTH PSN TO GIVE CREDIT/WINNINGS	91/53.146.1	1	0	0.0	100.0		
572DH	SELL AN UNCLASSIFIED FILM	95/90.15.1	1	1	0.0	100.0	592JX	CREDIT BETTING	94/37.119	2	0	0.0	50.0		
572DM	POSS RC FILM INTENT TO SELL/EXHIBIT FILM	95/90.23.1.A	0	1	-100.0	0.0	592KB	FAIL TO PRODUCE CERTIFICATE ON DEMAND	6353.92	1	0	0.0	100.0		
572DN	TRANSMIT OBJECTIONABLE MATERIAL	95/90.59.B	7	4	75.0	114.3	592KS	MAKE ANY TRANSACTION - UNAUTH BETTING	03/114.2.5.4	2	0	0.0	100.0		
572DO	USE ON-LINE INFO SERV PUBLISH OBJEC MAT.	95/90.57.1	18	1	1700.0	100.0	593BM	ENTER PLAYING FIELD W/O LAWFUL REASON	03/19.14.1	1	1	0.0	100.0		
572DQ	EXHIBIT IN PRIVATE TO MINOR "X" FILM	95/90.12.1.B	2	7	-71.4	100.0	595BC	ALLOW CHILD TO TAKE PART IN PROSTN	86/124.7	0	2	-100.0	0.0		
572EA	FAIL DISPLAY NOTICE CLASSIFCN VISIBLE PL	95/90.17	0	7	-100.0	0.0	595BG	RECEIVE PAYMENT SEX SERVICES PROV CHILD	94/102.6.1	1	0	0.0	0.0		
572EB	USE ON-LINE INFO TO PUBLISH CHILD PORN	95/90.57A	11	4	175.0	90.9	595BM	LIVE OFF EARNINGS OF PROSTITUTION	94/102.10.1	0	2	-100.0	0.0		
572EF	SELL FILM WO DETER MARKING DISPLAYED	95/90.18.1	1	1	0.0	100.0	595BO	INVITE/SOLICIT PROSTITUTION-CLIENT	94/102.12.1	0	12	-100.0	0.0		
572EG	USE ON-LINE INFO SERV TRANSMIT OBJEC MAT	95/90.57.1	2	0	0.0	50.0	595BQ	CLIENT LOITER FOR PROSTITUTION-PUB PLACE	94/102.12.2.	0	18	-100.0	0.0		
572EH	COPY UN/CLASS FILM INTENT SELL-COMM QTY	95/90.23A.2.	1	0	0.0	100.0	595BS	INVITE/SOLICIT PROSTITUTION-PROSTITUTE	94/102.13.1	0	6	-100.0	0.0		
572EJ	POSS UNCLASS RC FILM INTENT SELL-COMM QTY	95/90.23A.1.	2	0	0.0	100.0	595BT	LOITER PROSTITUTION-PROSTITUTE	94/102.13.1	0	2	-100.0	0.0		
572EO	SELL COMM QTY FILMS CLASSIFIED X	95/90.15.2.A	1	0	0.0	0.0	595BU	SOLICIT/ACCOST/LOITER-PROSTITUTE	94/102.13.2	0	10	-100.0	0.0		
572EQ	SELL COMM QTY FILM CLASS/WOULD BE CLASS X	95/90.15.2.C	1	0	0.0	100.0	595CH	FAIL GIVE PRESC. PARTICUAR BUS EXEMPT.S	94/102.24.1	0	2	-100.0	0.0		
572EU	USE ON-LINE INFO TRANSMIT MAT TO MINOR	95/90.58.1	0	11	-100.0	0.0	595CN	GIVE FALSE PARTICULARS AGE-BROTHEL	94/102.59.3.	1	0	0.0	100.0		
572EV	EXHIBIT CLASSIFIED X FILM - PUBLIC PL	95/90.9.B	1	1	0.0	100.0	595CV	WO REASONABLE EXCUSE BE IN UNLIC BROTHEL	94/102.15	1	0	0.0	0.0		
572EW	PUBLISH AN AD FOR UNCLASSIFIED FILM	95/90.47.1.A	1	0	0.0	100.0	595CW	SOLICIT FOR PROSTITUTION IN PUBLIC PLACE	94/102.12.2.	0	3	-100.0	0.0		
572EX	POSS UN/CLASS PUBLCTN INTENT SELL-COMQTY	95/90.31.3.C	2	0	0.0	100.0	595CX	INVITE FOR PROSTITUTION IN PUBLIC PLACE	94/102.12.2.	0	1	-100.0	0.0		
							595CY	SUPPLY ANY FALSE EVIDENCE AS TO AGE	94/102.59.3.	2	5	-60.0	150.0		
							595D	USE 595AR - SOLICIT FOR PROSTN (RPLD)	7405.18.A	3	0	0.0	100.0		

n/a - no calculation was possible due to nil recorded crime in 2010/11 or nil single year clearances in 2011/12

# OFFENCES RECORDED BY OFFENCE CATEGORY AND OFFENCE CODE, 2011/12

Table A.1

Offence Code	Category/Description	Statutory Reference	Offences Recorded			Total %	Total %	Offence Code	Category/Description	Statutory Reference	Offences Recorded			Total %	Total %
			2011/12 No.	2010/11 No.	Change						2011/12 No.	2010/11 No.	Change		
595DA	OFFER ENTER AGREEMENT CHILD SEX SERVICE	94/102.7.1	5	1	400.0	20.0	551BX	USE FIREARM IN A DANGEROUS MANNER	96/66.129	43	22	95.5	81.4		
595DC	CAUSE CHILD TO TAKE PART IN PROSTITUTION	94/102.5.1	0	1	-100.0	0.0	551BZ	F/ARM PRIV PROPERTY W/O CONSENT	96/66.131	7	2	250.0	57.1		
595DF	KNOW CARRY ON BUS-PROSTITUTN PROV- UNLIC	94/102.22.1.	3	1	200.0	133.3	551CA	CARRY/USE F/ARM UNDER INFLUENCE	96/66.132	4	6	-33.3	125.0		
595DI	CARRY ON BUSINESS-PROSTITUTN PROV-UNLIC	94/102.22.1A	1	0	0.0	100.0	551CD	OWN CATEGORY E LONGARM WITHOUT LICENCE	96/66.135.3	3	6	-50.0	166.7		
595DJ	ENTER AGREEMENT FOR CHILD SEX SERVICE	94/102.7.1	1	0	0.0	100.0	551CE	PROHIBITED PERSON POSSESS A FIREARM	96/66.5.1	167	151	10.6	101.2		
595DK	PURPOSE OF SEX WRK SOLICIT IN PUBLIC PLC	94/102.13.2	16	1	1500.0	100.0	551CF	PROHIBITED PERSON CARRY A FIREARM	96/66.5.1	7	4	75.0	114.3		
595DM	PURPOSE OF SEX WORK LOITER IN PUBLIC PLC	94/102.13.2	20	3	566.7	80.0	551CG	PROHIBITED PERSON USE A FIREARM	96/66.5.1	5	4	25.0	100.0		
595DN	KNOWINGLY LIVE ON EARNINGS OF SEX WORKER	94/102.10.1	7	0	0.0	85.7	551CH	POSS ON COURT PREMISES OFFENSIVE WEAPON	9499.4	89	55	61.8	92.1		
595DP	KNOW CARRY ON BUS-SEX WORK SERV-WO LIC	94/102.22.1.	20	4	400.0	115.0	551CJ	CARRY/USE LOADED FIREARM IN PUBLIC PLACE	96/66.130.1	33	27	22.2	93.9		
595DY	INTENT LOITER PLACE FOR SEX WORK-CLIENT	94/102.12.1	2	0	0.0	50.0	551CK	CARRY/USE LOADED FIREARM IN POPULOUS PL	96/66.130.1	42	19	121.1	73.8		
595EA	INVITE/SOLICIT PSN FOR SEX WRK SERV-CLNT	94/102.12.1	16	2	700.0	93.8	551CL	CARRY/USE LOADED FIREARM IN TOWN	96/66.130.1	12	8	50.0	91.7		
595EB	INVITE/SOLICIT PSN FOR SEX WRK WITH ANOR	94/102.12.1	3	0	0.0	100.0	551CM	UNLICENCED OWN CATEGORY A LONGARM	96/66.135.1	32	30	6.7	93.8		
595EE	CLIENT LOITER PUB PLC-SEX WORK SERVICES	94/102.12.2.	2	0	0.0	50.0	551CN	UNLICENCED OWN CATEGORY B LONGARM	96/66.135.1	13	6	116.7	84.6		
595EG	LOITER IN PUBLIC PLACE FOR SEX WORKER	94/102.12.2.	8	3	166.7	112.5	551CO	CARRY FIREARM UNDER INFLUENCE OF ALCOHOL	96/66.132.1	8	4	100.0	100.0		
595EJ	CLIENT SOLICIT SEX WORK SERVICES-PUB PLC	94/102.12.2.	74	2	3600.0	82.4	551CP	CARRY FIREARM UNDER INFLUENCE OF DRUG	96/66.132.1	1	0	0.0	100.0		
595EK	INTENTIONALLY SOLICIT FOR SEX WORK	94/102.13.1	5	0	0.0	60.0	551CQ	USE FIREARM UNDER INFLUENCE OF ALCOHOL	96/66.132.1	6	2	200.0	100.0		
595EO	INTENTIONALLY LOITER FOR SEX WORK	94/102.13.1	1	0	0.0	100.0	551CS	CARRY FIREARM CONCEALED FROM VIEW	96/66.132.2	0	2	-100.0	0.0		
844HV	CREATE AN OBSTRUCTION ON RAIL PREMISES	SR05/69.33	1	1	0.0	100.0	551CT	DISCHARGE BULLET FROM FIREARM WO CONSENT	96/66.131.1.	11	1	1000.0	54.5		
849BH	LIGHT FIRE IN OPEN AIR WITHOUT AUTHORITY	6254.63.1.A	103	38	171.1	79.6	551CU	UNLICENCED OWN CATEGORY C LONGARM	96/66.135.2	2	0	0.0	50.0		
849BK	LIGHT FIRE DURING PROHIBITED PERIOD	6254.63.2.A	32	13	146.2	68.8	551CW	UNLICENCED OWN HANDGUN	96/66.135.2	12	17	-29.4	100.0		
<i>Sub-Total</i>			<i>1354</i>	<i>1382</i>	<i>-2.0</i>	<i>99.0</i>	551CX	CARRY OFFENSIVE WEAPON ON COURT PREMISES	9499.3.3.A	6	5	20.0	116.7		
<b>WEAPONS/EXPLOSIVES</b>							551CY	CARRY GUN IN PARK	8702.44.1	2	0	0.0	100.0		
321JS	KNOW/RECK MAKE FALSE/MISLEADING STATE	CSTUD.49.1.A	0	1	-100.0	0.0	551CZ	POSSESS GUN IN PARK	8702.44.1	3	0	0.0	66.7		
551AP	USE GUN IN NATIONAL PARK	8702.44.2	1	0	0.0	100.0	551DB	NON-PROH. POSSESS UNREG CAT A LONGARM	96/66.6.1	82	78	5.1	98.8		
551AU	P/PERS POSS/CARRY/USE SILENCER/PRES ITEM	96/66.5.2	12	12	0.0	108.3	551DC	NON-PROH. USE UNREG CAT A LONGARM	96/66.6.1	6	6	0.0	100.0		
551BB	POSS/CARRY/USE UNLIC CAT D L/ARM	96/66.6.4	5	2	150.0	60.0	551DD	NON-PROH. POSSESS UNREG LONGARM A UNLIC	96/66.6.1	16	8	100.0	93.8		
551BC	POSS/CARRY/USE UNREG CAT D L/ARM	96/66.6.4	3	2	50.0	100.0	551DE	NON-PROH. CARRY UNREG LONGARM A UNLIC	96/66.6.1	1	0	0.0	0.0		
551BD	POSS/CARRY/USE UNLIC CAT E L/ARM	96/66.6.5	5	8	-37.5	120.0	551DF	NON-PROH. USE UNREG CAT A LONGARM UNLIC	96/66.6.1	1	0	0.0	100.0		
551BE	POSS/CARRY/USE UNREG CAT E L/ARM	96/66.6.5	10	10	0.0	90.0	551DG	NON-PROH. POSSESS CAT A LONGARM UNLIC	96/66.6.1	95	77	23.4	90.5		
551BJ	FAIL TO STORE A/B LONGARM CORRECTLY	96/66.121.1	120	82	46.3	98.3	551DH	NON-PROH. CARRY CAT A LONGARM UNLIC	96/66.6.1	5	0	0.0	100.0		
551BK	FAIL TO STORE HGUN/C/D L/ARM CORRECTLY	96/66.121.2	14	8	75.0	85.7	551DI	NON-PROH. USE CAT A LONGARM UNLIC	96/66.6.1	4	1	300.0	100.0		
551BL	FAIL TO STORE E LONGARM CORRECTLY	96/66.121.3	3	4	-25.0	100.0	551DJ	NON-PROH. CARRY UNREG CAT A LONGARM	96/66.6.1	1	1	0.0	100.0		
551BP	AMMO COLLECTOR FAIL TO STORE CORRECTLY	96/66.122.4	1	0	0.0	100.0	551DK	POSSESS A SILENCER WITHOUT PERMIT	96/66.57.1	26	11	136.4	92.3		
551BT	CARRY A/B L/ARM UNSAFE MANNER	96/66.126.1	17	3	466.7	94.1	551DM	CARRY SILENCER/PREScribed ITEM WO PERMIT	96/66.57.1	1	0	0.0	100.0		
551BU	CARRY C/D/HGUN UNSAFE MANNER	96/66.126.2	3	4	-25.0	133.3	551DP	NON-PROHIBITED POSS UNPRESCRIBED LONGARM	96/66.6.6	16	6	166.7	75.0		
551BW	DAMAGE PROPERTY WITH F/ARM	96/66.128	7	6	16.7	100.0	551DQ	NON-PROHIBIT CARRY UNPRESCRIBED LONGARM	96/66.6.6	2	1	100.0	100.0		
							551DR	NON-PROHIBITED USE UNPRESCRIBED LONGARM	96/66.6.6	1	5	-80.0	100.0		
							551DS	NON-PROH. POSSESS CAT B LONGARM UNLIC	96/66.6.2	31	19	63.2	103.2		

n/a - no calculation was possible due to nil recorded crime in 2010/11 or nil single year clearances in 2011/12

# OFFENCES RECORDED BY OFFENCE CATEGORY AND OFFENCE CODE, 2011/12

Table A.1

Offence Code	Category/Description	Statutory Reference	Offences Recorded			Total %	Total % Cleared	Offence Code	Category/Description	Statutory Reference	Offences Recorded			Total %	Total % Cleared
			2011/12 No.	2010/11 No.	% Change						2011/12 No.	2010/11 No.	% Change		
551DT	NON-PROH. CARRY CAT B LONGARM UNLIC	96/66.6.2	3	1	200.0	100.0	551FT	NON-PROH.USE CAT E HANDGUN W/O LICENCE	96/66.7.2	3	0	0.0	100.0		
551DU	NON-PROH. USE CAT B LONGARM UNLIC	96/66.6.2	0	1	-100.0	0.0	551FV	NON-PROH CARRY G/C/HGUN MANUF < 1.1.47	96/66.7.3	2	0	0.0	100.0		
551DV	NON-PROH. POSSESS UNREG CAT B LONGARM	96/66.6.2	7	5	40.0	100.0	551FX	NON-PROH.POSS CAT E HGUN W/O COLL LIC	96/66.7.4	0	2	-100.0	0.0		
551DW	NON-PROH. USE UNREG CAT B LONGARM	96/66.6.2	0	1	-100.0	0.0	551GA	NON-PROH POSS G/C/HGUN MANUF > 1.1.47	96/66.7.5	0	3	-100.0	0.0		
551DX	NON-PROH. CARRY UNREG CAT B LONGARM	96/66.6.2	1	0	0.0	100.0	551GB	NON-PROH CARRY G/C/HGUN MANUF > 1.1.47	96/66.7.5	0	1	-100.0	0.0		
551DY	NON-PROH. POSSESS UNREG LONGARM B UNLIC	96/66.6.2	2	0	0.0	50.0	551GD	NON-PROH POSS CAT E HGUN MANUF > 1.1.47	96/66.7.6	0	1	-100.0	0.0		
551EB	NON-PROH. POSSESS CAT C LONGARM UNLIC	96/66.6.3	5	6	-16.7	80.0	551HB	POSS UNREGISTERED GENERAL CATEGORY HGUN	96/66.7B.1	221	249	-11.2	107.7		
551EC	NON-PROH. CARRY CAT C LONGARM UNLIC	96/66.6.3	1	0	0.0	100.0	551HC	CARRY UNREGISTERED GENERAL CATEGORY HGUN	96/66.7B.1	12	9	33.3	91.7		
551EE	NON-PROH. POSSESS UNREG CAT C LONGARM	96/66.6.3	9	1	800.0	77.8	551HD	USE UNREGISTERED GENERAL CATEGORY HGUN	96/66.7B.1	4	2	100.0	100.0		
551EF	NON-PROH. USE UNREG CAT C LONGARM	96/66.6.3	0	1	-100.0	0.0	551HE	POSS UNREGISTERED CATEGORY E HGUN	96/66.7B.2	13	15	-13.3	107.7		
551EG	NON-PROH. POSSESS UNREG LONGARM C UNLIC	96/66.6.3	0	1	-100.0	0.0	551HG	USE UNREGISTERED CATEGORY E HGUN	96/66.7B.2	1	0	0.0	100.0		
551EI	NON-PROH. USE UNREG CAT C LONGARM UNLIC	96/66.6.3	0	1	-100.0	0.0	551HH	NON-PROH.CARRY CAT E HANDGUN W/O LICENCE	96/66.7.2	2	5	-60.0	100.0		
551EJ	NON-PROH. CARRY UNREG CAT C LONGARM	96/66.6.3	2	0	0.0	100.0	551HI	POSS MORE THAN 10 UNREGISTERED FIREARMS	96/66.7C.1	3	0	0.0	100.0		
551EL	POSSESS CAT A/B LONGARM W/O LICENCE	96/66.135.1	57	59	-3.4	107.0	551HJ	FAIL STORE A/B LONG ARM AMMUN CORRECTLY	96/66.121.1A	62	48	29.2	103.2		
551EM	UNLIC STORE AMMUNITION - INSECURE MANNER	96/66.129A	94	88	6.8	100.0	551HK	ARMED WITH FIREARM WITH CRIMINAL INTENT	6231.31B.2	4	1	300.0	75.0		
551EN	UNLIC STORE FIREARM - INSECURE MANNER	96/66.129A	91	80	13.8	100.0	551HL	ARMED- IMITATION FIREARM-CRIMINAL INTENT	6231.31B.2	1	1	0.0	200.0		
551EO	CARRY FIREARM WHILST COMMIT IND/OFFENCE	6231.31A	22	9	144.4	95.5	551HM	CARRY FIREARM ON COURT PREMISES	9499.3.3.A	1	1	0.0	0.0		
551EP	PROHIBITED POSSESS OTHER PRESCRIBED ITEM	96/66.5.2	2	2	0.0	50.0	551HO	DISCHARGE A FIREARM OVER PROHIBITED AREA	CCR1.89A.1	3	2	50.0	66.7		
551EQ	FAIL TAKE PRECAUTN F'ARM NOT STOLEN/LOST	96/66.126.1	3	2	50.0	100.0	551HQ	POSSESS IMITATION GEN CATEGORY HANDGUN	96/66.7B.1	25	22	13.6	76.0		
551EV	USE F/ARM HELD ON COLLECTORS LIC WO PERM	96/66.127A.1	1	0	0.0	100.0	551HT	NON-PROH PSN USE P/BALL MARKER W/O LIC	96/66.6.5A	2	0	0.0	100.0		
551EW	POSS F/ARM WITH DEFACED/ALTER SERIAL NO.	96/66.134C	0	6	-100.0	0.0	551HU	NON-PROH PSN POSS UNREG P/BALL MARKER	96/66.6A.4	1	0	0.0	100.0		
551EX	PROH PERSON POSSESS UNREG FIREARM	96/66.5.1A	127	111	14.4	103.1	551HY	POSSESS FIREARM IN RESERVE	SR01/GGS220.	1	1	0.0	0.0		
551EY	PROH PERSON CARRY UNREG FIREARM	96/66.5.1A	6	7	-14.3	100.0	551HZ	USE LOADED FIREARM-PUBLIC THOROUGHFARE	96/66.130.1	4	0	0.0	75.0		
551EZ	PROH PERSON USE UNREG FIREARM	96/66.5.1A	6	8	-25.0	100.0	551IA	POSSESS GENERAL CATEGORY HANDGUN W/O LIC	96/66.135.2	68	27	151.9	97.1		
551FA	NON-PROH. POSS UNREG CATEGORY A LONGARM	96/66.6A.1	96	50	92.0	90.6	551IB	NON-PROHIBITED POSSESS LONGARM E WO LIC	96/66.6.5	1	0	0.0	100.0		
551FB	NON-PROH. CARRY UNREG CATEGORY A LONGARM	96/66.6A.1	3	0	0.0	100.0	551IC	CARRY IMITATION GEN CATEGORY HANDGUN	96/66.7B.1	2	0	0.0	100.0		
551FC	NON-PROH. USE UNREG CATEGORY A LONGARM	96/66.6A.1	1	1	0.0	0.0	551ID	POSSESS FIREARM WITH NO SERIAL NUMBER	96/66.134C.1	12	0	0.0	91.7		
551FD	NON-PROH. POSS UNREG CATEGORY B LONGARM	96/66.6A.1	12	5	140.0	91.7	551IE	CARRY LOADED FIREARM-PUBLIC THOROUGHFARE	96/66.130.1	3	0	0.0	100.0		
551FE	NON-PROH. CARRY UNREG CATEGORY B LONGARM	96/66.6A.1	2	0	0.0	100.0	551IF	POSS FIREARM ON PRIVATE PROP WO CONSENT	96/66.131.1.	2	0	0.0	100.0		
551FG	NON-PROH. POSS UNREG CATEGORY C LONGARM	96/66.6A.2	12	6	100.0	75.0	558AA	POSSESS BODY ARMOUR WITHOUT APPROVAL	90/24.8A.1.D	6	7	-14.3	133.3		
551FI	NON-PROH. USE UNREG CATEGORY C LONGARM	96/66.6A.2	1	0	0.0	100.0	558AB	BRING INTO VICTORIA PROHIBITED WEAPON	90/24.5.1.A	14	6	133.3	71.4		
551FJ	NON-PROH. POSS CATEGORY D LONGARM	96/66.6A.2	3	2	50.0	100.0	558AC	CAUSE PROH WEAPON TO BE BROUGHT INTO VIC	90/24.5.1.B	1	2	-50.0	100.0		
551FM	NON-PROH. POSS UNREG CATEGORY E LONGARM	96/66.6A.3	7	10	-30.0	114.3	558AD	CAUSE PROH WEAPON TO BE SENT INTO VIC	90/24.5.1.B	2	6	-66.7	150.0		
551FN	NON-PROH. CARRY CATEGORY E LONGARM	96/66.6A.3	1	0	0.0	100.0	558AE	MANUFACTURE PROHIBITED WEAPON	90/24.5.1.C	9	2	350.0	111.1		
551FP	NON-PROH. POSS GEN CAT HGUN W/O LIC	96/66.7.1	47	59	-20.3	97.9	558AF	SELL PROHIBITED WEAPON	90/24.5.1.C	0	1	-100.0	0.0		
551FQ	NON-PROH. CARRY GEN CAT HGUN W/O LIC	96/66.7.1	0	3	-100.0	0.0	558AG	PURCHASE PROHIBITED WEAPON	90/24.5.1.C	0	2	-100.0	0.0		
551FR	NON-PROH. USE GEN CAT HGUN W/O LIC	96/66.7.1	3	1	200.0	100.0	558AH	DISPLAY PROHIBITED WEAPON FOR SALE	90/24.5.1.D	3	1	200.0	66.7		
551FS	NON-PROH.POSS CAT E HANDGUN W/O LICENCE	96/66.7.2	19	30	-36.7	110.5	558AI	ADVERTISE PROHIBITED WEAPON FOR SALE	90/24.5.1.D	2	1	100.0	50.0		

n/a - no calculation was possible due to nil recorded crime in 2010/11 or nil single year clearances in 2011/12

# OFFENCES RECORDED BY OFFENCE CATEGORY AND OFFENCE CODE, 2011/12

Table A.1

Offence Code	Category/Description	Statutory Reference	Offences Recorded			Total %	Total % Cleared	Offence Code	Category/Description	Statutory Reference	Offences Recorded			Total %	Total % Cleared
			2011/12 No.	2010/11 No.	% Change						2011/12 No.	2010/11 No.	% Change		
558AJ	POSS PROH WEAPON W/O EXEMPTION/APPROVAL	90/24.5.1.E	1572	1186	32.5	97.0	559EV	DISP C/D/HGUN W/O DEALER/AGENT	96/66.96.2	2	1	100.0	50.0		
558AK	USE PROH WEAPON W/O EXEMPTION/APPROVAL	90/24.5.1.E	10	22	-54.5	120.0	559FG	ADVERTISE F/ARM NON DEALER	96/66.101.1	0	1	-100.0	0.0		
558AL	CARRY PROH WEAPON W/O EXEMPTION/APPROVAL	90/24.5.1.E	58	31	87.1	86.2	559FI	ACQ A/B L/ARM W/O PERMIT	96/66.102.1	1	3	-66.7	100.0		
558AM	POSSESS CONTROLLED WEAPON WITHOUT EXCUSE	90/24.6.1	2860	2184	31.0	101.7	559FO	FAIL TO NOTIFY BRINGING F/ARM INTO VIC	96/66.115.1	1	1	0.0	100.0		
558AN	CARRY CONTROLLED WEAPON WITHOUT EXCUSE	90/24.6.1	232	177	31.1	102.2	559FT	FAIL TO SUPPLY SPECIFIED INFO TO CCP	96/66.119.2	1	1	0.0	100.0		
558AO	USE CONTROLLED WEAPON WITHOUT EXCUSE	90/24.6.1	82	87	-5.7	103.7	559FU	FAIL TO PRODUCE F/ARM	96/66.120	0	1	-100.0	0.0		
558AP	CARRY CONTROLLED WEAPON IN UNSAFE MANNER	90/24.6.2	1	3	-66.7	100.0	559FV	POSSESS AMMO W/O LICENCE	96/66.124.1	42	283	-85.2	121.4		
558AV	ARMED- PROHIBITED WEAPON-CRIMINAL INTENT	6231.31B.2	5	0	0.0	60.0	559FW	LICENCE HOLDER POSSESS UNSUITABLE AMMUN	96/66.124.2	1	1	0.0	100.0		
558AW	ARMED- CONTROLLED WEAPON-CRIMINAL INTENT	6231.31B.2	18	8	125.0	83.3	559FY	DISPOSE OF AMMO TO UNLIC PERSON	96/66.125	0	1	-100.0	0.0		
558AZ	POSS CONTROL WPN IMMEDIATE VICINITY LIC PREM	90/24.6.1A	38	41	-7.3	118.4	559FZ	CARRY AMMO UNSAFE MANNER	96/66.126.4	2	18	-88.9	150.0		
558BB	POSSESS DANGEROUS ARTICLE IN PUBLIC PLCE	90/24.7.1	670	650	3.1	99.4	559GA	PERMIT UNLIC PERSON CARRY A/B L/ARM	96/66.127.1	3	7	-57.1	133.3		
558BC	CARRY DANGEROUS ARTICLE IN PUBLIC PLACE	90/24.7.1	144	194	-25.8	110.4	559GE	SHORTEN BARREL OF L/ARM	96/66.134.1	19	14	35.7	84.2		
558BD	POSS DANG ARTCLE IMMEDIATE VICINITY LIC PREM	90/24.7.1A	0	2	-100.0	0.0	559GG	ALTER FIREARM ID	96/66.134.3	5	4	25.0	100.0		
558BE	POSS PROHIB WPN IMMEDIATE VICINITY LIC PREM	90/24.5.1A	1	1	0.0	100.0	559GJ	FALSE/MISLEADING ENTRY IN REGISTRY ETC	96/66.138	1	0	0.0	100.0		
558BF	CARRY CONTROL WPN IMMEDIATE VICINITY LIC PREM	90/24.6.1A	2	1	100.0	100.0	559GL	FAIL NOTIFY LOSS/THEFT/DESTRUCTION	96/66.140	5	2	150.0	100.0		
558BH	CHILD PURCHASE A CONTROLLED WEAPON	90/24.6.1AA	1	0	0.0	100.0	559GM	FAIL PROD LIC/PERMIT	96/66.150.2	5	1	400.0	100.0		
558BI	PURCHASE PROHIBITED WEAPON	90/24.5.1AB	4	4	0.0	75.0	559GN	FAIL COMPLY WITH JUNIOR LIC CONDITION	96/66.36.4	0	1	-100.0	0.0		
558BJ	CARRY PROHIBITED WEAPON IN LIC PREM	90/24.5.1A	3	1	200.0	100.0	559GO	FIREARM DISPLAY UNSECURED	96/66.92.B	2	3	-33.3	100.0		
558BK	SELL PROHIBITED WEAPON	90/24.5.1AA	5	1	400.0	80.0	559GR	DEALER FAIL STORE AMMUNITION CORRECTLY	96/66.123.4	0	1	-100.0	0.0		
558BP	POSSESS WEAPON IN PARK	8702.44.1	1	0	0.0	100.0	559GT	ACQUIRE > 10 UNREG F/ARMS IN 7 DAYS	96/66.101A.1	1	0	0.0	100.0		
559AG	(RPLD) SELL FIREARM TO UNLIC BUYER	6251.24.3	3	0	0.0	100.0	559HI	ACQUIRE GENERAL CAT HANDGUN WO PERMIT	96/66.102.2A	10	3	233.3	100.0		
559CW	ACQ/DISP/POSS/CARRY AMMO W/O COL/LIC	96/66.8	1	9	-88.9	100.0	559HJ	ACQUIRE CATEGORY E HANDGUN WO PERMIT	96/66.102.3A	1	0	0.0	100.0		
559CX	FAIL TO COMPLY LIC CONDITIONS - CAT A	96/66.36.1	5	2	150.0	100.0	559HP	ALTER F/ARM TO DIFF CATEGORY W/O CONSENT	96/66.134A	1	1	0.0	100.0		
559CY	FAIL TO COMPLY LIC CONDITIONS - CAT B	96/66.36.1	4	1	300.0	100.0	559HT	DISPOSE G/C/HGUN WO F/ARM DEALER IN TRAN	96/66.96.2A	1	1	0.0	100.0		
559DB	FAIL TO COMPLY LIC CONDITIONS - HGUN	96/66.36.2	1	0	0.0	100.0	559HY	FAIL STORE LESS THAN 15 CAT A OR B F/ARM	96/66.122.1A	0	1	-100.0	0.0		
559DC	FAIL TO COMPLY LIC CONDITIONS - CAT E	96/66.36.3	1	0	0.0	100.0	559ID	SELLER-FAIL OBT EVIDENCE OF PURCHASER ID	90/24.5A.1	0	1	-100.0	0.0		
559DG	FAIL DISPOSE CAT A F/ARM LIC EXP/VARIED	96/66.45.3	1	1	0.0	100.0	559IL	POSS CARTRIDGE AMMUNITION W/O LIC/PERMIT	96/66.124.1	459	9	5000.0	96.1		
559DK	FAIL DISPOSE HGUN LIC EXP/VARIED	96/66.45.4	0	1	-100.0	0.0	559IM	LIC HOLDER POSS UNSUIT CARTRIDGE AMMUNIT	96/66.124.2	2	0	0.0	100.0		
559DM	FAIL TO SURRE F/ARMS/AMMO/LIC SUS/CANC	96/66.53.1	2	1	100.0	100.0	559IN	CARRY CARTRIDGE AMMUN UNSEC/DANG MANNER	96/66.126.4	41	0	0.0	85.4		
559DU	UNLIC DEALER CATEGORY D	96/66.59.2	1	0	0.0	0.0	559IO	FAIL COMPLY PAINTBALL MARKER LICENCE	96/66.36.3A	3	0	0.0	100.0		
559DV	UNLIC DEALER CATEGORY E	96/66.59.2	2	1	100.0	150.0	856AI	WO APPROVAL MANU/STORE UNAUTH EXPLOSIVES	10189.54.5	66	55	20.0	103.0		
559DZ	DEALER FAIL NOTIFY CCP OF EMPLOYMENT	96/66.75.1	1	0	0.0	100.0	856AJ	WO APPROVAL SELL/USE UNAUTH EXPLOSIVES	10189.54.5	16	7	128.6	93.8		
559EB	DEALER FAIL NOTIFY CCP REPLACE NOM/PERS	96/66.75.3	1	0	0.0	0.0	856AN	POSSESS EXPLOSIVE-W/O lawful OCCASION	10189.37.4	7	2	250.0	114.3		
559EF	DEALER FAIL REC PRES PARTICULARS	96/66.87.2	3	0	0.0	100.0	856AP	KEEP EXPLOSIVE ON PREM-NO lawful OCCASN	10189.37.4	1	0	0.0	100.0		
559EP	DEALER DISP C/D/HGUN TO N/S/PERS	96/66.94.2	4	0	0.0	100.0	856AS	POSSESS PROHIBITED FIREWORKS	SR00/61.803.	8	63	-87.3	187.5		
559ER	ACQ A/B L/ARM W/O DEALER/AGENT	96/66.95.1	4	9	-55.6	100.0	856AW	TRANSPORT EXPLOSIVES - ROAD CONTRARY AEC	SR00/61.610.	1	0	0.0	100.0		
559ES	ACQ C/D/HGUN W/O DEALER/AGENT	96/66.95.2	2	1	100.0	100.0	856BA	MAKE EXPLOSIVE SUBS ENDANGER LIFE	6231.317.3.B	0	2	-100.0	0.0		
559EU	DISP A/B L/ARM W/O DEALER/AGENT	96/66.96.1	1	1	0.0	100.0	856BB	MAKE EXP'SIVE SUBS INJURY PROP	6231.317.3.B	4	0	0.0	75.0		

n/a - no calculation was possible due to nil recorded crime in 2010/11 or nil single year clearances in 2011/12

# OFFENCES RECORDED BY OFFENCE CATEGORY AND OFFENCE CODE, 2011/12

Table A.1

Offence Code	Category/Description	Statutory Reference	Offences Recorded			Total		Offence Code	Category/Description	Statutory Reference	Offences Recorded			Total	
			2011/12 No.	2010/11 No.	% Change	% Cleared	2011/12 No.				2010/11 No.	% Change	% Cleared		
856BC	POSS EXPLOSIVE SUBS ENDANGER LIFE	6231.317.3.B	2	0	0.0	100.0	199CA	STALKING(PUBL STAT/MAT RE PSN-ELEC COMM)	6231.21A.1	1	0	0.0	0.0		
856BD	POSS EXPLOSIVE SUBS INJURY PROP	6231.317.3.B	2	1	100.0	50.0	199CO	STALKING (ENTER RESIDENCE)	6231.21A.1	4	0	0.0	50.0		
856BE	WO APPROVAL TRANSPORT UNAUTH EXPLOSIVES	10189.54.5	11	1	1000.0	81.8	199CP	STALKING (LOITER OUTSIDE RESIDENCE)	6231.21A.1	12	0	0.0	83.3		
856BF	DISCHARGE DISPLAY FIREWORKS W/O LICENCE	SR00/61.808.	1	2	-50.0	100.0	199CQ	STALKING (ENTER PLACE OF BUSINESS)	6231.21A.1	12	0	0.0	16.7		
856BH	FAIL TO PROVIDE NOTIFICATION TO AUTH	SR00/61.814.	0	1	-100.0	0.0	199CR	STALKING (LOITER OUTSIDE/NEAR BUSINESS)	6231.21A.1	8	0	0.0	100.0		
856CA	MAKE EXPLOSIVE SUBSTANCE W/O EXCUSE	6231.317.4	20	22	-9.1	105.0	199CT	STALKING(LOITER-PLACE FREQUENTED BY PSN)	6231.21A.1	2	0	0.0	100.0		
856CB	POSSESS EXPLOSIVE SUBSTANCE W/O EXCUSE	6231.317.4	40	42	-4.8	77.5	199CU	STALKING (INTERFERE WITH PROPERTY)	6231.21A.1	1	0	0.0	100.0		
856CC	USE PROHIBITED FIREWORKS	SR00/61.803.	0	23	-100.0	0.0	199CV	STALKING (MAKE THREATS TO PERSON)	6231.21A.1	17	0	0.0	29.4		
856CG	STORE PROHIBITED FIREWORKS	SR00/61.803.	1	0	0.0	100.0	199CW	STALKING(ABUSIVE/OFFEN WRDS TO/PRES PSN)	6231.21A.1	1	0	0.0	0.0		
856CI	ATT. TO POSSESS EXPLOSIVE SUBSTANCE	6231.321M	2	0	0.0	100.0	199CZ	STALKING(USE ABUSIVE/OFFEN WORD TO VICT)	6231.21A.1	2	0	0.0	50.0		
856CJ	POSSESS DISTRESS SIGNAL WO REASON EXCUSE	SR00/61.831.	0	5	-100.0	0.0	199DA	STALKING (USE ABUSIVE WORDS TO PERSON)	6231.21A.1	1	0	0.0	0.0		
856CM	DISCHARGE DISTRESS SIGNAL WITHOUT CAUSE	SR00/61.832	0	3	-100.0	0.0	199DF	STALKING(PERF ABUSIV/OFFEN ACT-PRES PSN)	6231.21A.1	2	0	0.0	100.0		
856CN	CAUSE EXPLOSIVE TO BE CARRIED BY POST	CRIMCODE.471	1	0	0.0	100.0	199DK	STALKING (DIR OFFENSIVE ACTS TOWARD PSN)	6231.21A.1	14	0	0.0	0.0		
856CO	STORE EXPLOSIVES W/O LICENCE	SR00/61.402.	0	2	-100.0	0.0	199DQ	STALKING(PUBL STAT/MAT PUR FRM PSN-INET)	6231.21A.1	1	0	0.0	100.0		
856CR	POSS ON COURT PREM EXPLOSIVE SUBSTANCE	9499.4	0	1	-100.0	0.0	199DV	STALKING(LEAVE OFFENSIVE MATERL FOR PSN)	6231.21A.1	3	0	0.0	0.0		
856CS	UNLAWFUL POSSESSION OF EXPLOSIVES	SR11/37.20	24	0	0.0	83.3	199DW	STALKING(KEEP PERSON UNDER SURVEILLANCE)	6231.21A.1	22	0	0.0	63.6		
856CT	POSSESS DISTRESS SIGNAL WO REAS EXCUSE	SR11/37.160.	2	0	0.0	100.0	199DX	STALKING (AROUSE APPREH/FEAR FOR SAFETY)	6231.21A.1	10	0	0.0	40.0		
856G	TRESPASS ANY VEHICLE CARRYING EXPLOSIVES	10189.36.1.A	1	1	0.0	100.0	199DY	STALKING(ACT EXPECT CAUSE PHYSICAL HARM)	6231.21A.1	1	0	0.0	100.0		
856K	PREPARE EXPLOSIVES-CARELESSLY (D' GOODS)	10189.37.1.A	0	1	-100.0	0.0	199DZ	STALKING (ACT EXPECT CAUSE MENTAL HARM)	6231.21A.1	2	0	0.0	100.0		
856X	SEND HOAX EXPLOSIVE IN POST (C'WEALTH)	CCRI.85Y	1	0	0.0	100.0	832AJ	TAMPER/INTERFERE PROPERTY AUST POST	CCRI.85V.1	4	0	0.0	25.0		
<i>Sub-Total</i>			<i>8697</i>	<i>6915</i>	<i>25.8</i>	<i>99.2</i>	832BG	USE LISTENING DEVICE	99/21.6.1	3	1	200.0	66.7		
<b>HARASSMENT</b>							832BH	USE CARRIAGE SERVICE TO MENACE/HARASS	CCRI.85ZE.1.	0	1	-100.0	0.0		
199AB	STALK ANOTHER PERSON (CRIMES ACT)	6231.21A.1	1277	1669	-23.5	98.4	832BJ	USE POSTAL SERVICE TO MENACE/HARASS	CCRI.85S.1.A	7	12	-41.7	0.0		
199BG	STALKING (INTENT TO CAUSE PHYSICAL HARM)	6231.21A.1	27	0	0.0	40.7	832BK	USE POSTAL SERVICE IN OFFENSIVE MANNER	CCRI.85S.1.B	1	0	0.0	0.0		
199BH	STALKING (INTENT TO CAUSE MENTAL HARM)	6231.21A.1	39	0	0.0	33.3	832BL	USE A CARRIAGE SERVICE TO MENACE	CRIMCODE.474	851	443	92.1	96.6		
199BI	STALKING (INT AROUSE APPREH/FEAR-SAFETY)	6231.21A.1	141	0	0.0	25.5	832BM	USE A CARRIAGE SERVICE TO HARASS	CRIMCODE.474	575	289	99.0	95.1		
199BK	STALKING (FOLLOWING PERSON)	6231.21A.1	64	0	0.0	50.0	832BN	USE A CARRIAGE SERVICE TO OFFEND	CRIMCODE.474	59	40	47.5	81.4		
199BM	STALKING (CONTACT PERSON BY POST)	6231.21A.1	12	0	0.0	16.7	832CA	USE TELECOMMUNICATIONS SERVICE TO HARASS	CR75/131.38.	434	347	25.1	54.8		
199BN	STALKING (CONTACT PERSON BY TELEPHONE)	6231.21A.1	67	0	0.0	41.8	832Q	USE TRANSMITTER-INTERFERE WITH POLICE	CRAD.65.4.B	0	2	-100.0	0.0		
199BP	STALKING (CONTACT PERSON BY TEXT MSG)	6231.21A.1	38	0	0.0	57.9	832T	INTERFERE WITH RADIO TRANS TO HARASS	CRAD.65.9	0	1	-100.0	0.0		
199BQ	STALKING (CONTACT PERSON BY E-MAIL)	6231.21A.1	38	0	0.0	0.0	<i>Sub-Total</i>			<i>3786</i>	<i>2805</i>	<i>35.0</i>	<i>82.6</i>		
199BR	STALKING (CONTACT PERSON BY ELEC COMMUN)	6231.21A.1	19	0	0.0	47.4	<b>BEHAVIOUR IN PUBLIC</b>								
199BS	STALKING(PUBL STATEMENT RE PSN-INTERNET)	6231.21A.1	3	0	0.0	0.0	595BB	CAUSE/INDUCE CHILD TAKE PART PROSTN	86/124.6	1	0	0.0	100.0		
199BT	STALKING(PUBL MATERIAL RE PSN-INTERNET)	6231.21A.1	7	0	0.0	28.6	596A	DRUNK IN PUBLIC PLACE	7405.13	110	130	-15.4	96.4		
199BV	STALKING (PUBL MATERIAL RE PSN BY EMAIL)	6231.21A.1	1	0	0.0	100.0	596B	DRUNK AND DISORDERLY IN PUBLIC PLACE	7405.14	12	8	50.0	100.0		
199BX	STALKING(PUBL MATERL RE PSN BY ELEC COM)	6231.21A.1	3	0	0.0	33.3	596D	BEHAVE DISORDERLY MANNER WHILST DRUNK	7405.16.A	1	2	-50.0	100.0		

n/a - no calculation was possible due to nil recorded crime in 2010/11 or nil single year clearances in 2011/12

# OFFENCES RECORDED BY OFFENCE CATEGORY AND OFFENCE CODE, 2011/12

Table A.1

Offence Code	Category/Description	Statutory Reference	Offences Recorded		% Change	Total Cleared %	Offence Code	Category/Description	Statutory Reference	Offences Recorded		% Change	Total Cleared %
			2011/12 No.	2010/11 No.						2011/12 No.	2010/11 No.		
596E	BEHAVE RIOTOUS MANNER WHILST DRUNK	7405.16.A	10	11	-9.1	80.0	599GL	LOITER WO REASONABLE EXCUSE PUBLIC PLC	6231.60B.2	36	11	227.3	88.9
599AG	INDECENT/OBSCENE DISPLAY IN PUBLIC PLACE	7405.17.1.B	13	8	62.5	76.9	599GN	USE INDECENT LANGUAGE OR ABUSIVE WORDS	7405.17.1.C	673	595	13.1	100.0
599AH	INDECENT/OBSCENE DRAWING IN PUBLIC PLACE	7405.17.1.B	0	2	-100.0	0.0	599GO	BEHAVE RIOTOUS INDECENT OFFENSIVE MANNER	7405.17.1.D	3278	3795	-13.6	100.7
599AI	INDECENT/OBSCENE EXHIBIT IN PUBLIC PLACE	7405.17.1.B	0	2	-100.0	0.0	599GP	USE THREATENING LANGUAGE IN RAIL VEHICLE	SR05/69.28.A	3	1	200.0	100.0
599AJ	INDECENT/OBSCENE WRITING IN PUBLIC PLACE	7405.17.1.B	0	2	-100.0	0.0	599GR	USE THREATENING LANGUAGE - RAIL PREMISES	SR05/69.28.A	5	2	150.0	80.0
599AK	USE ABUSIVE WORDS IN PUBLIC PLACE	7405.17.1.C	41	48	-14.6	107.3	599H	BEHAVE IN INDECENT MANNER PUBLIC PLACE	7405.17.1.D	63	41	53.7	95.2
599AL	USE INSULTING WORDS IN PUBLIC PLACE	7405.17.1.C	116	101	14.9	100.9	599HA	COMMIT AN ACT OUTRAGING PUBLIC DECENCY	LAW.51	2	0	0.0	0.0
599AM	USE OBSCENE LANGUAGE IN PUBLIC PLACE	7405.17.1.C	85	83	2.4	105.9	599HC	BEHAVE IN DISORDERLY MANNER PUBLIC PLACE	7405.17A	39	17	129.4	97.4
599AN	BEHAVE IN INSULTING MANNER- PUBLIC PLACE	7405.17.1.D	36	24	50.0	100.0	599I	BEHAVE IN OFFENSIVE MANNER PUBLIC PLACE	7405.17.1.D	749	817	-8.3	100.4
599AO	BEHAVE IN RIOTOUS MANNER IN PUBLIC PLACE	7405.17.1.D	304	284	7.0	102.3	599IA	BEHAVE IN OBSCENE MANNER - RAIL PREMISES	SR05/69.28.B	1	0	0.0	100.0
599AP	DISTURB RELIGIOUS WORSHIP	7405.21.1	2	1	100.0	100.0	599IB	BEHAVE IN THREATENING MANNER IN RAIL VEH	SR05/69.28.B	1	0	0.0	100.0
599AX	EXPOSE VEHICLE -SALE/SHOW/HIRE IN STREET	7405.4.H	0	1	-100.0	0.0	599ID	BEHAVE IN THREATENING MANNER-RAIL PREMIS	SR05/69.28.B	1	0	0.0	100.0
599AY	SET OFF FIREWORKS WO PERMISSION	7405.4.J	33	18	83.3	72.7	844HT	COMMIT A NUISANCE ON RAIL PREMISES	SR05/69.29	0	2	-100.0	0.0
599AZ	BESETTING PREMISES (SUMMARY)	7405.52.1A	13	30	-56.7	100.0	<i>Sub-Total</i>			<i>6414</i>	<i>6901</i>	<i>-7.1</i>	<i>100.0</i>
599BV	PUBLIC VEHICLE-ENDANGER SAFETY PASS/PROF	7405.8.I	4	0	0.0	100.0	<b>OTHER</b>						
599BZ	OBSTRUCT ROAD BY VEHICLE	7405.4.E	0	3	-100.0	0.0	121H	DRIVE MANNER DANGEROUS CAUSE SERIOUS INJ	6231.319.1	58	46	26.1	72.4
599CF	OBSTRUCT ROAD BY GOODS	7405.4.E	3	4	-25.0	0.0	121I	DRIVE DANGEROUS SPEED CAUSE SERIOUS INJ	6231.319.1	0	1	-100.0	0.0
599CY	PUBLIC NUISANCE (COMMON LAW)	LAW.14	15	13	15.4	106.7	129AX	OBST/THREAT/ABUSE/INSULT/INTIM OFFICER	89/80.292	0	1	-100.0	0.0
599D	BILL/PLACARD POSTING (SOA S10.1)	7405.10.1	19	81	-76.5	147.4	192I	LEAVE CHILD WITHOUT SUPERVISION OR CARE	05/96.494.1	68	49	38.8	86.8
599DC	UNLAWFUL ASSEMBLY (COMMON LAW)	LAW.17	13	0	0.0	100.0	192J	FAIL ACT-RES SIGNIF HARM PHYS DEV/HEALTH	05/96.493.1	4	2	100.0	125.0
599DX	INDECENT DRESS/CONDUCT/LANG-SHRINE RES	SR89/00.6.O	1	0	0.0	100.0	193A	PREJUDICE SAFE OPERATION AIRCRAFT	6231.246A	0	1	-100.0	0.0
599DZ	CONSUME ALCOHOL/DRUNK ON SHRINE RESERVE	SR89/00.6.R	0	1	-100.0	0.0	193AC	THREAT DESTROY/DAMAGE/ENDANGER AIRCRAFT	CCAV.24.1	1	0	0.0	100.0
599E	DEFACE/PAINT ANY STRUCTURE W/O CONSENT	7405.10.1	3	11	-72.7	33.3	193AE	INTERFERE WITH CREW MEMBER IN AIRCRAFT	CCIV.24.1.A	4	5	-20.0	125.0
599EB	MAKE OBSTRUCTION ON ROADS CORP ROAD	SR93/268.8	1	0	0.0	100.0	193D	THREATEN SAFETY OF AIRCRAFT	6231.246E	1	0	0.0	0.0
599EH	CLIMB ON/OVER ANY MCG FENCE/GATE ETC	SR94/00.15.B	3	0	0.0	100.0	193Y	TRAVEL IN SHIP W/OUT FIRST PAYING FARE	CNAV.282.C	2	0	0.0	0.0
599EQ	PUBLISH PICTURE OF CHILD IN SEXUAL CASE	6280.4.1.B	1	0	0.0	0.0	198A	PUBLISH/THREAT PUBLISH LIBEL TO EXTORT	6420.9	1	0	0.0	0.0
599F	USE THREATENING WORDS PUBLIC PLACE	7405.17.1.C	355	325	9.2	98.3	198B	PUBLISH DEFAMATORY LIBEL KNOWINGLY FALSE	6420.10.1	0	1	-100.0	0.0
599FB	INTENT/RECK LOITER IN/NEAR CHILD PUB PLC	94/102.12.1.	0	3	-100.0	0.0	198C	PUBLISH DEFAMATORY LIBEL	6420.10.2	1	0	0.0	100.0
599FE	OBSTRUCT ROAD BY ASSEMBLAGE OF PERSONS	7405.4.E	0	36	-100.0	0.0	199AE	INTEND BOMB HOAX-PLACE ARTICLE/SUBSTANCE	6231.317A.1.	8	10	-20.0	25.0
599FL	USE PROFANE LANGUAGE IN PUBLIC PLACE	7405.17.1.C	3	2	50.0	100.0	199AF	INTEND BOMB HOAX-SEND ARTICLE/SUBSTANCE	6231.317A.1.	2	0	0.0	100.0
599FY	KNOWN THIEF LOITER IN PUBLIC PLACE	7405.49B.1	78	111	-29.7	96.2	199AG	BOMB HOAX-MAKE STATEMENT/CONVEY INFO	6231.317A.2	72	96	-25.0	44.4
599FZ	REPUTED THIEF LOITER IN PUBLIC PLACE	7405.49B.1	27	13	107.7	100.0	199AZ	BOMB HOAX - CAUSE PUBLIC NUISANCE	LAW.41	4	2	100.0	25.0
599G	USE INDECENT LANGUAGE PUBLIC PLACE	7405.17.1.C	234	240	-2.5	97.4	199BA	MAKE THREAT CONTAM GOODS INT CAUSE ALARM	6231.250.1.A	2	5	-60.0	150.0
599GA	KNOWN DRUG RELATED OFFENDER - LOITER	7405.49B.1	6	0	0.0	100.0	199BC	GIVE DRINK CONTAIN INTOX SUB INTEND HARM	7405.41H.2	3	1	200.0	100.0
599GB	REPUTED DRUG RELATED OFFENDER - LOITER	7405.49B.1	2	1	100.0	100.0	199BL	STALKING (CONTACT PERSON)	6231.21A.1	51	0	0.0	31.4
599GC	BE DISGUISED WITH UNLAWFUL INTENT	7405.49C.A	5	6	-16.7	100.0	199EB	WRK INFCTD WTH SEX TRNS DISEASE-SEX WRKR	94/102.20.1	1	0	0.0	0.0
599GE	HAVE ARTICLE OF DISGUISE-UNLAWFUL INTENT	7405.49C.B	6	10	-40.0	83.3							
599GI	BEHAVE IN DISORDERLY MANNER ON RAIL PREM	SR05/69.28.B	7	5	40.0	100.0							

n/a - no calculation was possible due to nil recorded crime in 2010/11 or nil single year clearances in 2011/12

# OFFENCES RECORDED BY OFFENCE CATEGORY AND OFFENCE CODE, 2011/12

Table A.1

Offence Code	Category/Description	Statutory Reference	Offences Recorded			Total %	Total %	Offence Code	Category/Description	Statutory Reference	Offences Recorded			Total %	Total %
			2011/12 No.	2010/11 No.	% Change						2011/12 No.	2010/11 No.	% Change		
199I	PLACE OBSTRUCTION ON RAILWAY	6231.232	1	2	-50.0	100.0	421J	FAIL ABATE NOISE IN ENTERTAINMENT VENUE	8056.48AB.4	1	0	0.0	100.0		
199J	OBSTRUCT RAILWAY ENGINE/CARRIAGE	6231.233	0	1	-100.0	0.0	421K	OWNER/DRIVER VEH-EMIT EXCESS' NOISE-EPA	8056.48B.1	1	1	0.0	200.0		
221A	BLACKMAIL	6231.87	229	69	231.9	95.6	421L	OWNER BOAT-EMIT EXCESSIVE NOISE-EPA	8056.48C.1	1	0	0.0	100.0		
221C	EXTORT WITH THREAT TO DESTROY PROPERTY	6231.28	6	2	200.0	100.0	423AG	HUNTS/DISTURBS WILDLIFE FROM STATE WILD	8699.2	3	0	0.0	100.0		
319E	POSSESS HOUSEBREAKING IMPLEMENTS	7405.49D.1	50	30	66.7	90.0	423AL	GIVES/LENDS LICENCE TO ANOTHER	8699.28	0	1	-100.0	0.0		
319F	HAVE CUSTODY OF HOUSEBREAKING IMPLEMENTS	7405.49D.1	0	3	-100.0	0.0	423AP	WILDLIFE ACT-ANY UNLIC ACTIVITY (RPLD)	8699.26	2	0	0.0	100.0		
321CI	SOLICITOR-PRACTICE W/O QUALIFICATIONS	6291.90.6	1	0	0.0	100.0	423AU	TAKE/KEEP/BREED/POSSESS WILDLIFE W/O LIC	8699.22.1	1	1	0.0	0.0		
321DF	IMPROPER USE DEFENCE SERVICE DECORATION	CDEF.80B.1	3	0	0.0	100.0	423AV	HUNT/TAKE ANY GAME-NO GAME LICENCE	8699.22A.1	0	2	-100.0	0.0		
321EQ	FAIL TO NOTIFY LICENCE CHANGE-LMCT	86/104.20	3	0	0.0	100.0	423CX	POSSESS WILDLIFE/PART THEREOF-NO PERMIT	8699.43.2	1	1	0.0	100.0		
321EY	TAMPER WITH/INSTALL ANOTHER ODOMETER	86/104.38	0	3	-100.0	0.0	423D	HUNT PROTECTED WILDLIFE	8699.43.1	2	0	0.0	50.0		
321HQ	ACCESS C'WEALTH DATA VIA LEGIT FACILITY	CCRI.76D	0	1	-100.0	0.0	423DC	CAUSE DOG TO INJURE PROTECTED WILDLIFE	8699.48.1	2	0	0.0	100.0		
321MP	UNAUTH OBSTRUCT LAWFUL USE OF COMPUTER	CCRI.76E.B	1	0	0.0	0.0	423DD	POSSESS/CONTROL WILDLIFE W/O LIC/EXEMPT	8699.22.1	1	0	0.0	100.0		
321MQ	UNAUTH INTERFERE WITH COMPUTER	CCRI.76E.B	3	4	-25.0	66.7	423DI	HUNT WILDLIFE IN WILDLIFE RESERVE	8699.35.2	2	0	0.0	100.0		
321SA	MAKE A FALSE/INCORRECT/MISLEADING RECORD	SR09/118.234	1	0	0.0	100.0	423DL	USE SPOTLIGHT TO HUNT GAME	SR01/90.33.1	4	5	-20.0	100.0		
321SE	MAKE A MISLEADING RECORD	SR09/118.234	1	0	0.0	100.0	423DM	HUNT TAXON OF GAME IN OPEN SEASON	8699.44.3	0	4	-100.0	0.0		
321SP	PROCURE TRANSFER LIQ LIC-FRAUD/FALSE REP	98/94.117.1	1	0	0.0	100.0	423DN	CUT/FELL/PICK FLORA IN FOREST RESERVE	SR10/30.37.7	2	0	0.0	100.0		
322S	HINDER/OBSTRUCT TRUSTEE-CONFIS' PROFITS	86/101.24.2	1	0	0.0	0.0	423DO	WILFULLY DAMAGE WILDLIFE HABITAT	SR02/50.9.1	1	0	0.0	100.0		
322U	CONTRAVENE CONFIS' PROFITS PROD' ORDER	86/101.41F	2	0	0.0	50.0	423E	DESTROY PROTECTED WILDLIFE	8699.43.1	5	2	150.0	100.0		
323AN	DEFACE CURRENT COINS/PAPER MONEY	CCRIC.16	1	0	0.0	100.0	423F	POSS REG SPOTLIGHT/FIREARM-DEER HABITAT	SR01/90.33.2	0	10	-100.0	0.0		
323O	MAKE EQUIPMENT TO COUNTERFEIT MONEY	CCRIC.11.1.A	1	0	0.0	100.0	423G	POSS/CONTROL WILDLIFE-CONTRAVENTN OF ACT	8699.47D.1	4	0	0.0	100.0		
323Q	POSSESS TOOL/DIE TO COUNTERFEIT MONEY	CCRIC.11.1.C	1	0	0.0	100.0	423HJ	USE ARTIFICIAL LIGHT HUNT/TAKE WILDLIFE	SR02/50.8.4	0	1	-100.0	0.0		
323U	IMPORT/EXPORT PAPER/INK-COUNTERFEIT MONE	CCRIC.12.B	1	0	0.0	0.0	423N	KILL FAUNA/OTHER ANIMAL - PARK	SR03/74.9.1	1	0	0.0	0.0		
351D	TAMPER WITH MOTOR VEHICLE	86/127.70.1	295	233	26.6	53.2	423P	ENGAGE IN ACTIVITY-CAUSE DANGER TO PERS	SR03/74.28.C	1	0	0.0	0.0		
351E	INTERFERE WITH MOTOR VEHICLE	86/127.70.1	76	89	-14.6	75.0	429BJ	DEPOSIT WASTE PROD/REFUSE/RUBBISH-UNAUTH	58/6254.96.P	0	1	-100.0	0.0		
351H	INTERFERE EQUIP FITTED/ATTACHED MOTOR VEH	86/127.70.1A	3	7	-57.1	100.0	429BN	CONTROL MOVING VEH - LITTER NOT SECURE	8056.45U.2	1	0	0.0	100.0		
399AB	FAIL PROD EVID CONC E/MENT-PASSENGER VEH	SR06/86.9.3	4	1	300.0	75.0	429D	SET FIRE TO LITTER RECEPTACLE	8056.45T.2	38	25	52.0	15.8		
399AC	FAIL COMPLY WITH REQ- PRODUCE CONCESSION	9921.221AA.2	6	1	500.0	100.0	429F	FAIL TO REMOVE LITTER	8056.45V	1	1	0.0	100.0		
399AD	FAIL HAVE VALID TICKET IN PASSENGER VEH	SR06/86.6.1	31	28	10.7	87.1	429H	OBSTRUCT PERSON HUNTING/TAKING GAME	8699.58E	1	0	0.0	0.0		
399F	REMOVE ANY DOCUMENT FROM TITLE OFFICE	6399.11.1.F	1	0	0.0	0.0	429M	AGGRAVATED LITTERING	8056.45F	28	35	-20.0	114.3		
399W	FAIL PROD VALID TICKET-PASSENGER VEHICLE	SR06/86.7.2	48	38	26.3	89.6	511BI	FALSE REPORT EMERGENCY AMBULANCE SERVICE	86/114.39AA	11	2	450.0	72.7		
399X	FAIL PROD VALID TICKET-DESIGNATED AREA	SR06/86.8.2	45	25	80.0	102.2	511BO	HINDER OPERATIONAL STAFF - AMBULANCE	7405.51.1	5	1	400.0	80.0		
399Y	FAIL HAVE VALID TICKET - DESIGNATED AREA	SR06/86.6.2	15	7	114.3	93.3	511L	IMPERSONATE MEMBER DEFENCE FORCES	CDEF.80	0	1	-100.0	0.0		
399Z	FAIL PROD EVID CONC E/MENT-DESIGND AREA	SR06/86.10.3	1	1	0.0	100.0	525E	EMBRACERY (TAMPER JURY) (COMMON LAW)	LAW.5	0	2	-100.0	0.0		
419BS	INTERFERE WITH PROPERTY OF AUTH/BRIGADE	6228.107.B	1	4	-75.0	100.0	525P	ATT. INCITEMENT TO HARASS WITNESS	6231.321M	0	1	-100.0	0.0		
421AB	POLLUTE ANY WATERS-EPA	8056.39.1	2	0	0.0	50.0	528E	ESCAPE FROM PRISON/POLICE GAOL	6231.479C.1.	18	19	-5.3	94.4		
421AE	EMIT UNREASONABLE NOISE FROM RESIDENCE	8056.48A.3	10	11	-9.1	130.0	549IS	FAIL TO APPEAR AS REQUIRED BY SUMMONS	CHEA.106D.A	7	3	133.3	100.0		
421F	EMIT OBJECTIONABLE NOISE-EPA	8056.48.1	1	0	0.0	100.0	549JE	POSSESS AMMUNITION SUPPLIED TO FORCE	6338.97	0	1	-100.0	0.0		
421I	FAIL TO COMPLY DIRECTION TO ABATE NOISE	8056.48A.8	29	19	52.6	93.1	549JF	POSSESS APPOINTMENTS SUPPLIED TO FORCE	6338.97	7	2	250.0	100.0		

n/a - no calculation was possible due to nil recorded crime in 2010/11 or nil single year clearances in 2011/12



# OFFENCES RECORDED BY OFFENCE CATEGORY AND OFFENCE CODE, 2011/12

Table A.1

Offence Code	Category/Description	Statutory Reference	Offences Recorded			Total %	Total %	Offence Code	Category/Description	Statutory Reference	Offences Recorded			Total %	Total %
			2011/12 No.	2010/11 No.	% Change						2011/12 No.	2010/11 No.	% Change		
549LK	OBSTRUCT OPERATIONAL STAFF - AMBULANCE	7405.51.1	9	2	350.0	122.2	591GV	ATT ENTER LICENSED PREM-EXCLUSION ORDER	98/94.148J.1	0	1	-100.0	0.0		
549MU	PRISONER ACT IN AN ABUSIVE MANNER	SR09/40.50.1	1	0	0.0	0.0	591GY	CONSUME/SUPPLY LIQUOR ON UNLIC PREMISES	98/94.113.1	7	6	16.7	100.0		
549NF	ATTEMPT TO GIVE ITEM-JEOPARDISE SECURITY	86/117.58D	2	1	100.0	100.0	591GZ	POS LIQ NOT SEAL CONTAIN UNLIC PREM	98/94.113.1A	17	25	-32.0	100.0		
549NG	INTENT PROVIDE FALSE INFO IN STATEMENT	06/12.167	0	1	-100.0	0.0	591HA	PERMIT CONSUMPT/SUPPLY LIQ ON UNLIC PREM	98/94.113.1B	0	1	-100.0	0.0		
549OA	DETAINEE ATTEMPT TAKE DOD-POLICE GAOL	SR05/101.13.	2	0	0.0	100.0	591HC	FAIL LEAVE LIC PREM-DRUNK/VIOLENT/OSOME	98/94.114.2	162	149	8.7	101.2		
551ER	UNLIC STORE F'ARM/AMMUN-INSECURE MANNER	96/66.129A	6	3	100.0	83.3	591HD	FAIL LEAVE LIC PREM ON REQ EMPL/AGENT	98/94.114.2.	43	21	104.8	100.0		
551ES	FAIL STORE HGUN/CD L'ARM AMMUN CORRECTLY	96/66.121.2A	4	3	33.3	100.0	591HG	LICENSEE SUPPLY LIQUOR TO UNDER 18	98/94.119.1.	7	2	250.0	28.6		
552A	EXPLODE EXPLOSIVES-CARELESSLY (D' GOODS)	10189.37.1.B	3	7	-57.1	0.0	591HI	FAIL TO ATTEND AND ANSWER QUESTIONS	98/94.130E.C	1	0	0.0	100.0		
552B	CAUSE EXPLOSION-CARELESSLY (D' GOODS)	10189.37.1.C	2	1	100.0	0.0	591HJ	FAIL TO PRODUCE DOCUMENT FOR INSPECTION	98/94.130E.B	1	0	0.0	100.0		
559IE	FAIL KEEP RECORD SALES - PROHIB WEAPONS	90/24.5B.1	0	2	-100.0	0.0	591HL	FAIL PROD COPY PLAN/DEPICTN OF LIC PREM	98/94.101B.2	0	1	-100.0	0.0		
571E	POSSESS CHILD PORN FOR USE-CARRIAGE SERV	CRIMCODE.474	12	6	100.0	91.7	591HN	REFUSE TO GIVE AGE/NAME/ADDRESS	98/94.126.4.	1	0	0.0	100.0		
571F	USE CARRIAGE SERVICE - ACCESS CHILD PORN	CRIMCODE.474	1	5	-80.0	100.0	591HP	CONSUME LIQUOR IN MAN NOT AUTH-LIC PREM	98/94.114.A.	1	2	-50.0	100.0		
591EK	OTHER THAN LIC/PERM SUPPLY LIQ TO MINOR	98/94.119.3.	12	25	-52.0	100.0	591HQ	LICENSEE PERMIT MINOR SUPPLY LIQ-LIC PREM	98/94.122.1	2	6	-66.7	150.0		
591EL	SUPPLY LIQUOR TO INTOXICATED PERSON	98/94.108.1.	18	8	125.0	116.7	591HT	FAIL NOTIFY SEX EXPL ENTERMT ON LIC PREM	98/94.106B	3	0	0.0	100.0		
591EM	SELL LIQUOR - NOT A LICENSEE	98/94.107.1	16	14	14.3	62.5	591HV	PERM OTHR PSN CARRY ON BUS OF SUPPLY LIQ	98/94.106.1.	1	0	0.0	0.0		
591ET	KNOW GIVE EVIDENCE OF AGE DOC TO ANOTHER	98/94.124.1.	0	1	-100.0	0.0	591HW	FAIL ESTAB/MAINTN RESP SERV ALCOHOL REG	98/94.108AD.	1	0	0.0	100.0		
591EU	GIVE FALSE PARTICULARS AGE/NAME/ADDRESS	98/94.126.4.	1	4	-75.0	0.0	592KU	ENTER CASINO-SUBJECT S72 EXCLUSION ORDER	91/47.77.1	15	2	650.0	113.3		
591EV	ALLOW MINOR ON LICENSED PREMISES	98/94.120.1	3	6	-50.0	133.3	592KV	ENTER CASINO COMPLEX-S74 EXCLUSION ORDER	91/47.77.2	6	11	-45.5	150.0		
591EW	OBTAIN LIQUOR IN MAN NOT AUTH-LIC PREM	98/94.114.A.	1	1	0.0	200.0	592KX	HAVE CARE OF/MANAGE COMMON GAMING HOUSE	03/114.2.3.3	0	1	-100.0	0.0		
591EY	MAKE A FALSE EVIDENCE OF AGE DOCUMENT	98/94.124.3.	0	2	-100.0	0.0	592KY	WAGING OPERATOR EXTEND ANY FORM CREDIT	03/114.4.7.6	1	0	0.0	100.0		
591EZ	FAIL TO DISPLAY LICENCE/PERMIT ON PREM	98/94.101	1	0	0.0	0.0	593AA	TRESPASS-ROADS CORP PROPERTY WITH SIGN	SR93/268.14.	0	1	-100.0	0.0		
591FC	WILF/NEGL DEFACE EVIDENCE OF AGE DOC	98/94.124.2	2	2	0.0	50.0	593AL	ENTER ONTO MCG ARENA W/O APPROVAL	SR94/00.16.C	1	1	0.0	200.0		
591FD	ON LIC PREMISES SUPPLY LIQUOR UNDER 18	98/94.119.2	2	2	0.0	50.0	593AN	REFUSE/FAIL TO LEAVE OR MOVE IN MCG	SR94/00.18	1	0	0.0	100.0		
591FE	MINOR - PURCHASE LIQUOR	98/94.123.1.	3	1	200.0	133.3	593AR	TRESPASS ON COMMONWEALTH LAND	CCR1.89.1	3	2	50.0	66.7		
591FG	PERMIT SUPPLY LIQUOR NOT ACCORD LICENCE	98/94.108.1.	0	2	-100.0	0.0	593AY	REFUSE TO LEAVE SCHED PUB PL AFTER WARN	7405.9.1.F	5	7	-28.6	80.0		
591FL	POSSESS OPEN LIQUOR CONTAINER-RAIL VEH	SR05/69.24.2	19	13	46.2	94.7	593AZ	NEGLECT TO LEAVE SCHED PUB PL AFTER WARN	7405.9.1.F	3	1	200.0	100.0		
591FM	POSSESS OPEN LIQUOR CONTAINER-RAIL PREM	SR05/69.24.2	54	42	28.6	87.0	593B	UNLAWFULLY ON PREMISES	7393.7.1.1	0	1	-100.0	0.0		
591FO	PASS OFF DOC NOT RELATED- PROOF AGE CARD	98/94.125.1.	1	1	0.0	100.0	593BA	W/O AUTH/EXCUSE ENTER PRIVATE PLACE	7405.9.1.E	877	930	-5.7	96.0		
591FP	ENTER DESIGNATED AREA - BANNING NOTICE	98/94.148F.1	0	7	-100.0	0.0	593BB	W/O AUTH/EXCUSE ENTER SCHEDULED PUB PL	7405.9.1.E	236	257	-8.2	96.6		
591FQ	RE-ENTER DESIGNATED AREA-BANNING NOTICE	98/94.148F.1	0	3	-100.0	0.0	593BC	REFUSE TO LEAVE PRIVATE PLACE AFTER WARN	7405.9.1.F	34	48	-29.2	100.0		
591FR	ENTER LICENSED PREMISES-BANNING NOTICE	98/94.148F.1	0	1	-100.0	0.0	593BD	NEGLECT TO LEAVE PRIV. PLACE AFTER WARN	7405.9.1.F	13	8	62.5	100.0		
591FS	RE-ENTER LICENSED PREMISE-BANNING NOTICE	98/94.148F.1	1	0	0.0	100.0	593BE	WILFULLY TRESPASS IN A PUBLIC PLACE	7405.9.1.D	299	284	5.3	82.9		
591FX	FAIL COMPLY DIRECTION MOPF UNDER S148G	98/94.148F.2	1	2	-50.0	200.0	593BF	TRESPASS ON LAND/PREMISES OF AUTHORITY	89/80.291	146	127	15.0	82.2		
591FZ	LICENSEE SUPPLY LIQUOR - INTOXICATED PSN	98/94.108.4.	1	1	0.0	100.0	593BG	REFUSE TO LEAVE PLACE AFTER WARNING	7405.9.1.F	10	12	-16.7	110.0		
591GB	LICENSEE PERMIT DRUNK PSN ON LIC PREM	98/94.108.4.	3	5	-40.0	133.3	593BS	BEG ALMS	7405.49A.1	240	205	17.1	96.7		
591GC	PERMITEE PERMIT DRUNK PSN ON LIC PREM	98/94.108.4.	1	1	0.0	100.0	593BT	GATHER ALMS	7405.49A.1	1	2	-50.0	200.0		
591GP	ENTER DESIGNATED AREA - EXCLUSION ORDER	98/94.148J.1	1	2	-50.0	100.0	593BY	ENTER DECLARED AREA - BANNING NOTICE	94/102.21G.1	0	1	-100.0	0.0		
591GR	ENTER LICENSED PREMISES-EXCLUSION ORDER	98/94.148J.1	0	2	-100.0	0.0	593CC	ON LAND-CRITICAL ELEC INFRASTRUC-WO AUTH	00/68.79	1	0	0.0	100.0		

n/a - no calculation was possible due to nil recorded crime in 2010/11 or nil single year clearances in 2011/12

# OFFENCES RECORDED BY OFFENCE CATEGORY AND OFFENCE CODE, 2011/12

Table A.1

Offence Code	Category/Description	Statutory Reference	Offences Recorded			Total %	Total %	Offence Code	Category/Description	Statutory Reference	Offences Recorded			Total %	Total %
			2011/12 No.	2010/11 No.	% Change						2011/12 No.	2010/11 No.	% Change		
593Z	USE/TAKE MACHINERY ON FREEWAY	SR93/268.13.	1	0	0.0	100.0	699BL	SELL HOUSE TO HOUSE CONTROLLED SUBST	9719.28.1.A	2	0	0.0	100.0		
595DV	CARRY ON BUS-SEX WORK SERV PROV W/O LIC	94/102.22.1A	2	0	0.0	50.0	699DC	SEND NARCOTIC SUBSTANCE IN POST-C'WEALTH	CCR1.85W	1	0	0.0	100.0		
595ER	CAUSE/INDUCE CHLD TO ACT AS A SEX WORKER	94/102.5.1	1	0	0.0	0.0	699DK	SELL POISON HOUSE TO HOUSE	9719.28.1.A	1	0	0.0	0.0		
595EX	ALLOW CHLD TO ACT AS A SEX WORKER	94/102.11.1	1	0	0.0	0.0	699DT	CAUSE PHARMACIST TO SUPPLY DRUG	9719.36B.1.D	1	0	0.0	0.0		
599CA	CONVICTED SEX OFFENDER LOITER SCHOOL ETC	6231.60B.2	38	27	40.7	100.0	699DY	ATT TO CAUSE PHARM. DISPENSE PRESCRIPT	9719.78.D	0	4	-100.0	0.0		
599CG	ENTER PLACE LIKELY CAUSE BREACH OF PEACE	7405.9.1.G	58	70	-17.1	100.0	699DZ	ATT TO INDUCE PHARM. SUPPLY DRUG OF DEP	9719.78.D	1	0	0.0	100.0		
599CH	LOITER W/O REASONABLE EXCUSE NEAR SCHOOL	6231.60B.2	0	2	-100.0	0.0	699EB	INDUCE PHARM. DISPENSE DRUG-FALSE REP	9719.78.D	3	8	-62.5	0.0		
599CJ	KNOWN SEX OFFENDER LOITER PUBLIC PLACE	6231.60B.2	5	1	400.0	40.0	699EF	CAUSE PHARM. SUPPLY DRUG - FALSE REP.	9719.78.D	0	2	-100.0	0.0		
599FC	LOITER PUBLIC PLACE FREQUENTED BY CHILD	6231.60B.2	24	2	1100.0	91.7	699EU	DISPLAY AN ICE PIPE IN A RETAIL OUTLET	9719.80HB.1	4	0	0.0	50.0		
599FF	CONVICTED SEX OFFENDER PUBLIC PLACE	6231.60B.2	2	2	0.0	50.0	699EV	SELL AN ICE PIPE	9719.80HC.1	2	0	0.0	100.0		
599FH	INCITE ANOTHER TO COMMIT OFFENCE	6231.321G.1.	2	11	-81.8	100.0	699EW	SUPPLY AN ICE PIPE	9719.80HC.1	1	0	0.0	100.0		
599FO	USE INDECENT LANGUAGE IN RAIL VEHICLE	SR05/69.28.A	10	7	42.9	90.0	711AB	REFUSE TO COMPLY WITH REQUIREMENT	86/127.49.1.	1	0	0.0	100.0		
599FP	USE INDECENT LANGUAGE IN A ROAD VEHICLE	SR05/69.28.A	0	2	-100.0	0.0	733A	UNLICENSED DRIVING	86/127.18.1.	4	5	-20.0	100.0		
599FQ	USE INDECENT LANGUAGE ON RAIL PREMISES	SR05/69.28.A	8	11	-27.3	75.0	739B	STATE FALSE NAME	86/127.59.2	7	4	75.0	100.0		
599FR	BEHAVE IN OFFENSIVE MANNER- RAIL VEHICLE	SR05/69.28.B	11	2	450.0	45.5	739BO	DISPLAY/AFFIX FALSE REGISTRATION PLATE	CR86/291.26.	4	0	0.0	75.0		
599FS	BEHAVE IN OFFENSIVE MANNER- ROAD VEHICLE	SR05/69.28.B	3	0	0.0	66.7	739D	STATE FALSE NAME OR ADDRESS	86/127.59.2	3	2	50.0	66.7		
599FT	BEHAVE IN OFFENSIVE MANNER-RAIL PREMISES	SR05/69.28.B	5	4	25.0	80.0	739FK	LEARNER DRIVER DRIVE VEH WO EXPER DRIVER	SR09/95.46.2	2	1	100.0	100.0		
599FU	USE OFFENSIVE LANGUAGE IN A RAIL VEHICLE	SR05/69.28.A	4	1	300.0	100.0	739S	POSSESS LICENCE OBTAINED UNLAWFULLY	86/127.71.B	1	0	0.0	100.0		
599FV	USE OFFENSIVE LANGUAGE IN A ROAD VEHICLE	SR05/69.28.A	3	0	0.0	100.0	739Z	FAIL TO GIVE INFORMATION AS TO DRIVER	86/127.60.1	0	2	-100.0	0.0		
599FW	USE OFFENSIVE LANGUAGE ON RAIL PREMISES	SR05/69.28.A	16	8	100.0	81.3	749A	CARELESS DRIVING	86/127.65	0	1	-100.0	0.0		
599GM	POSS GRAFFITI IMPLEMENT - INTENT TO MARK	07/59.8	73	46	58.7	101.4	749AC	FAIL GIVE NAME/ADDRESS -PROPERTY DAMAGED	86/127.61.1.	0	1	-100.0	0.0		
599GS	POSS PREC GRAFFITI IMPLM-PROP TRAN COMP	07/59.7.1.A	18	7	157.1	88.9	749AD	FAIL REPORT TO POLICE OWNER NOT PRESENT	86/127.61.1.	0	1	-100.0	0.0		
599GT	POSS PREC GRAFFITI IMPLM-ADJ PUB PLACE	07/59.7.1.B	18	3	500.0	94.4	749AGB	CROSS RAILWAY LINE NOT AT PED FACILITY	SR09/94.235.	1	1	0.0	100.0		
599GU	FAIL NOTIFY CHANGE OF DETAILS W/IN 14DYS	96/66.139	12	5	140.0	100.0	749AGD	CROSS RAILWAY LINE W/IN 20M PED FACILITY	SR09/94.235.	1	0	0.0	100.0		
599GV	POSS PREC GRAFFITI IMPLEMENT-TRESPASS	07/59.7.1.C	4	3	33.3	100.0	749AGF	CROSS RAILWAY LINE - LIGHTS FLASHING	SR09/94.235.	0	1	-100.0	0.0		
599GW	FAIL LEAVE MANAGED VENUE WHEN DIRECTED	03/19.16.2	0	1	-100.0	0.0	749AGG	CROSS RAILWAY LINE - BELLS RINGING	SR09/94.235.	1	0	0.0	100.0		
599GX	DISRUPT MATCH/GAME/SPORT/EVENT	09/30.67.2	1	0	0.0	0.0	749AH	FAIL TO OBEY LAWFUL DIRECTION OF POLICE	86/127.59.1.	6	1	500.0	83.3		
599GY	SELL AEROSOL PAINT TO MINOR	07/59.10.2	3	0	0.0	66.7	749AHL	RIDE BICYCLE ACROSS CROSSING	SR09/94.248	1	0	0.0	100.0		
599HD	RECK BREACH CONDITION OF S.8B EXEMPTION	90/24.8E.1	0	1	-100.0	0.0	749AHR	CYCLIST FAIL WEAR APPROVE BICYCLE HELMET	SR09/94.256.	1	1	0.0	0.0		
599HE	POSS UNLIT DISTRESS SIGNAL - EVENT VENUE	09/30.65	0	13	-100.0	0.0	749ANE	PROCEED PAST RED TRAFFIC LIGHTS	SR09/94.56.1	0	1	-100.0	0.0		
599HF	POSS LIT DISTRESS SIGNAL IN EVENT VENUE	09/30.63	1	0	0.0	0.0	749ASR	CARELESS DRIVING OF A MOTOR VEHICLE	86/127.65.1	3	0	0.0	100.0		
599HG	THROW LIT DISTRESS SIGNAL IN EVENT VENUE	09/30.64	1	0	0.0	100.0	749FC	FAIL TO WEAR APPROVED BICYCLE HELMET	SR99/120.RR2	0	1	-100.0	0.0		
599HH	INCITE RACIAL CONTEMPT/REVULSN/RIDICULE	01/47.24.2	3	6	-50.0	133.3	749HJ	FAIL TO REPORT ACCIDENT TO POLICE	86/127.61.1.	1	1	0.0	100.0		
599HM	WRITE ANY WORD ON A RAIL VEHICLE	SR05/69.27	1	0	0.0	100.0	749IJ	REFUSE TO STATE NAME AND ADDRESS	86/127.88.7	2	0	0.0	0.0		
599HO	WRITE ANY WORD ON RAIL PREMISES	SR05/69.27	3	0	0.0	100.0	749IK	STATE FALSE NAME AND ADDRESS	86/127.88.7	1	0	0.0	0.0		
599JE	DISCHARGE MISSILE TO CAUSE INJURY/DANGER	7405.7.G	400	318	25.8	75.5	749XM	FAIL TO STOP VEHICLE ON POLICE REQUEST	86/127.64A.1	2	0	0.0	100.0		
599N	INCITEMENT	6231.321G.1	6	23	-73.9	133.3	751CB	OWN/USE UNREGISTERED 2 AXLE VEHICLE	86/127.7.3	2	0	0.0	100.0		
644B	IMPORT MRK QTY BORDER CONT DRUG-COCAINE	CRIMCODE.307	2	0	0.0	100.0	751IO	AFFIX NR PLATE OTHER THAN ISSUED TO VEH	SR09/118.246	1	0	0.0	0.0		

n/a - no calculation was possible due to nil recorded crime in 2010/11 or nil single year clearances in 2011/12

# OFFENCES RECORDED BY OFFENCE CATEGORY AND OFFENCE CODE, 2011/12

Table A.1

Offence Code	Category/Description	Statutory Reference	Offences Recorded			Total %	Total %	Offence Code	Category/Description	Statutory Reference	Offences Recorded			Total %	Total %
			2011/12 No.	2010/11 No.	% Change						2011/12 No.	2010/11 No.	% Change		
752CR	PACK VEH-BREACH LOAD RESTRAINT LIMIT REQ	86/127.173.2	0	1	-100.0	0.0	844AI	TRESPASS-PTC/ROADS CORP PROPERTY	9921.223	39	35	11.4	94.9		
799BE	SELL ANTI-SPEED MEASURING DEVICE	86/127.74.1	0	1	-100.0	0.0	844AJ	POSSESS PREC GRAFFITI IMPL-PTC/ADJ PROP	9921.223B.3	50	66	-24.2	106.0		
799BG	POSSESS ANTI-SPEED MEASURING DEVICE	86/127.74.1	1	0	0.0	100.0	844AK	POSSESS OTHER GRAFFITI IMPL W/INTENT-PTC	9921.223B.4	16	16	0.0	112.5		
799BX	FAIL TO COMPLY WITH REQUIREMENT	CINTRT.44.2	1	1	0.0	0.0	844EL	OPERATE COMM. PASSENGER VEHICLE - UNLIC.	9921.158.1	1	0	0.0	100.0		
799M	TAMPER/INTERFERE WITH SPEC EQUIP-VEHICLE	86/127.70.1A	0	2	-100.0	0.0	844GN	GIVE FALSE MATERIAL PARTICULARS IN APPL	9921.91	0	1	-100.0	0.0		
831Z	REFUSE/FAIL PRODUCE BOOK/DOCUMENT/PAPER	CTAX.8C.1.E	1	0	0.0	0.0	844GO	CROSS RAILWAY LINE WHERE NOT PROVIDED	9921.222.3.C	0	4	-100.0	0.0		
832BO	MAKE VEXATIOUS CALL TO EMERGENCY SERVICE	CRIMCODE.474	37	38	-2.6	67.6	844GX	DRINK LIQUOR IN RAIL VEHICLE	SR05/69.24.1	10	4	150.0	100.0		
832BP	USE SERV TO PROCURE U16 FOR SEXUAL ACT	CRIMCODE.474	48	66	-27.3	102.1	844GY	DRINK LIQUOR IN ROAD VEHICLE	SR05/69.24.1	1	0	0.0	100.0		
832BQ	CAUSE UNATH IMPAIR ELECTRONIC COMM-COMP	6231.247D	6	6	0.0	66.7	844GZ	DRINK LIQUOR ON RAIL PREMISES	SR05/69.24.1	17	12	41.7	82.4		
832BR	USE SERVICE TO GROOM U16 FOR SEXUAL ACT	CRIMCODE.474	24	94	-74.5	100.0	844HA	DEPOSIT LITTER IN RAIL VEHICLE	SR05/69.25.1	2	1	100.0	100.0		
832BY	OBTN DATA INTENT COMMIT SERIOUS OFFENCE	6231.247F.1.	21	1	2000.0	104.8	844HB	DEPOSIT LITTER IN ROAD VEHICLE	SR05/69.25.1	1	0	0.0	100.0		
832BZ	INSTALL LISTENING DEVICE	99/21.6.1	1	1	0.0	100.0	844HC	DEPOSIT LITTER ON RAIL PREMISES	SR05/69.25.1	5	0	0.0	100.0		
832CC	MAKE A FALSE CALL TO EMERGENCY SERVICE	CRIMCODE.474	44	51	-13.7	88.6	844HG	RIDE BICYCLE ON RAIL PREMISES	SR05/69.35	5	0	0.0	100.0		
832CD	DISHONESTLY TAMPER WITH MAIL-RECEPTACLE	CRIMCODE.471	0	2	-100.0	0.0	844HH	LEAVE RAIL PREMISES OTHER THAN BY EXIT	SR05/69.34.2	4	3	33.3	100.0		
832CG	USE SERV TRANSMIT INDECENT COMM TO U/16	CRIMCODE.474	24	12	100.0	83.3	844HK	PREVENT AUTOMATIC DOORS FROM CLOSING	SR05/69.47.A	5	5	0.0	100.0		
832CH	DISHONESTLY TAKE/CONCEAL MAIL-RECEPTACLE	CRIMCODE.471	0	1	-100.0	0.0	844HL	OPEN DOOR - MOVING RAIL VEHICLE	SR05/69.46.E	1	1	0.0	100.0		
833AA	POSSESS MANUFACTURED EXCISABLE GOODS	CEXC.117.1	0	1	-100.0	0.0	844HM	FAIL TO LEAVE RAIL PREMISES ON REQUEST	SR05/69.54.2	3	5	-40.0	66.7		
833G	IMPORT ANY PROHIBITED IMPORTS	CCUS.233.1.B	2	0	0.0	100.0	844HO	SPLIT ON RAIL PREMISES	SR05/69.26.1	5	8	-37.5	80.0		
834B	FAIL REPORT LOST/STOLEN PASSPORT-O/SEAS	CPAS.8A.B	0	1	-100.0	0.0	844HP	ENTER RAIL PREMISES OTHER THAN ENTRANCE	SR05/69.34.2	1	1	0.0	100.0		
834BE	DELIVER DOC CONTAIN FALSE/MISLEAD STATE	CMIG.234.1.C	0	4	-100.0	0.0	844HR	SOLICIT GOODS ON RAIL PREMISES	SR05/69.19.2	0	1	-100.0	0.0		
834BI	POSS FOREIGN TRAVEL DOC-ISSUED TO OTHER	CPAS.21.4	1	0	0.0	100.0	844HS	LEAVE CARRIAGE WHILE IN MOTION	9921.222.3.A	1	1	0.0	100.0		
834BM	POSS AUST TRAVEL DOC NOT ISSUED TO PERSN	CAPA.32.4	1	3	-66.7	100.0	844HZ	RIDE WHEELED REC DEVICE ON RAIL PREMISES	SR05/69.35	1	0	0.0	100.0		
837AK	INT CONTAM GOODS CAUSE PUB ALARM/ANXIETY	6231.249.A	16	5	220.0	6.3	844ID	TAMPER WITH RAIL VEHICLE W/O PERMISSION	9921.221ZH.2	8	1	700.0	100.0		
837V	INTENTIONALLY INFECT-V SERIOUS DISEASE	6231.19A.1	3	6	-50.0	33.3	844IE	SPLIT ON OTHER PERSON IN A RAIL VEHICLE	SR05/69.26.2	0	3	-100.0	0.0		
839AB	OFFER/EXPOSE INFRING COPY FOR SALE-TRADE	CCOPY.132AF.	0	16	-100.0	0.0	844IF	FAIL TAKE PASSENGER TO REQUESTED PLACE	SR05/67.29.1	0	1	-100.0	0.0		
839AC	POSSESS INFRINGING COPY-INTENT SELL	CCOPY.132AJ.	79	81	-2.5	100.0	844II	TRAVEL ON PART RAIL VEH NOT FOR TRAVEL	9921.221ZE.1	15	7	114.3	93.3		
839AD	POSS INFRING COPY-INTENT SALE-COMM ADVAN	CCOPY.132AJ.	18	10	80.0	105.6	844IJ	CROSS RAIL TRACKS OTHER THAN CROSSING	SR05/69.39.2	32	12	166.7	103.1		
839AF	POSS DEVICE INTEND MAKE INFRINGING COPY	CCOPY.132AL.	2	10	-80.0	200.0	844IK	W/O REASON EXCUSE CAUSE RAIL VEH TO STOP	9921.221ZG	4	0	0.0	100.0		
839AG	POSS ARTICLE TO SELL NEG INFRING C/RIGHT	CCOPY.132AJ.	0	69	-100.0	0.0	844IM	FAIL WEAR UNIFORM APPROVED BY LIC AUTH	SR05/67.31.1	2	1	100.0	100.0		
839AH	SELL INFRINGING COPY	CCOPY.132AE.	1	9	-88.9	100.0	844IO	CLIMB ON PART-RAIL PREM-NOT FOR PUB USE	9921.221ZD.2	1	1	0.0	100.0		
839Q	EXHIBIT DEVICE IN PUBLIC BY WAY OF TRADE	CCOPY.135AS.	0	1	-100.0	0.0	844IQ	ENTER PLACE BETWEEN 2 PLATFORMS- RAILWAY	SR05/69.41.1	11	5	120.0	100.0		
842A	BIGAMY	6231.64	1	1	0.0	100.0	844IR	JUMP OVER ANY BARRIER ON RAIL PREMISES	SR05/69.34.3	4	6	-33.3	125.0		
842G	CONTRAVENE FAMILY LAW ACT ORDER	CFAM.112AD	60	0	0.0	41.7	844IS	CLIMB OVER ANY BARRIER ON RAIL PREMISES	SR05/69.34.3	2	0	0.0	100.0		
844AB	PROTRUDE BODY PART-PTC MOVING CARRIAGE	9921.222.3.B	2	0	0.0	50.0	844IT	SMOKE IN COVERED AREA OF TRAIN PLATFORM	SR05/69.24A.	13	10	30.0	100.0		
844AC	SMOKE IN PTC CARRIAGE (T'PORT ACT)	9921.222.1.A	7	7	0.0	85.7	844IU	DESCEND FROM PLATFORM ONTO RAILWAY TRACK	SR05/69.41.2	17	5	240.0	94.1		
844AD	SMOKE ON PTC LAND-NO SMOKING SIGN (ACT)	9921.222.1.B	10	13	-23.1	120.0	844IV	SOLICIT MONEY ON RAIL PREMISES	SR05/69.19.2	4	0	0.0	75.0		
844AF	CROSS RAILWAY LINE AGAINST SIGNAL/BOOM	9921.222.3.D	11	2	450.0	72.7	844IW	LEAVE MOVING ROAD VEHICLE	SR05/69.34A.	0	2	-100.0	0.0		
844AH	FEET ON SEAT/FURNITURE-PTC	9921.222.3.E	8	8	0.0	87.5	844IX	OPERATE SOUND EQUIPMENT WO HEADPHONES	SR05/69.17.3	0	1	-100.0	0.0		

n/a - no calculation was possible due to nil recorded crime in 2010/11 or nil single year clearances in 2011/12

# OFFENCES RECORDED BY OFFENCE CATEGORY AND OFFENCE CODE, 2011/12

Table A.1

Offence Code	Category/Description	Statutory Reference	Offences Recorded			Total		Offence Code	Category/Description	Statutory Reference	Offences Recorded			Total	
			2011/12 No.	2010/11 No.	% Change	% Cleared	2011/12 No.				2010/11 No.	% Change	% Cleared		
844IY	SMOKE IN/ON ROLLING STOCK	SR05/69.24A.	4	6	-33.3	75.0	845FX	FAIL WEAR PFD-VESSEL U/W COASTAL WATERS	SR09/180.231	2	0	0.0	50.0		
844IZ	ENT ON PRT MOV RAIL VEH NOT FOR CARRIAGE	SR05/69.34A.	2	1	100.0	100.0	845GB	COASTAL WATERS-W/O 2 RED DISTRESS FLARES	SR09/180.228	0	1	-100.0	0.0		
844JA	WALK ON LEVEL CROSSING-BOOM GATES CLOSED	SR05/69.43.2	4	2	100.0	100.0	845GG	FIX REG LABEL TO VESSEL NOT ASSIGNED	SR09/180.402	0	1	-100.0	0.0		
844JB	DRVR FAIL DISPLAY PHOTO APPROV POSITION	SR05/67.8	2	0	0.0	100.0	845GH	ENCLOSED WATERS-WO 2 RED DISTRESS FLARES	SR09/180.228	1	0	0.0	100.0		
844JC	HOLD DOOR OPEN - MOVING RAIL VEHICLE	SR05/69.46.E	6	0	0.0	100.0	845GI	FAIL OPERATE VESSEL ACCORD TO LICENCE	88/52.115.1.	2	0	0.0	50.0		
844JD	SMOKE TOBACCO IN A TAXI-CAB	SR05/67.46	0	1	-100.0	0.0	845L	OPERATE VESSEL-CONTRAVENTION OF NOTICE	88/52.15.3	0	1	-100.0	0.0		
844JE	FAIL START TAXIMETER - TAXI-CAB HIRED	SR05/67.45.2	1	1	0.0	100.0	845Y	MASTER/CREW-NOT PLEASURE-ENDANGER VESSEL	88/52.23	1	0	0.0	0.0		
844JI	TAKE DOG ONTO RAIL PREMISES	SR05/69.20.1	3	1	200.0	33.3	846K	INTERFERE WITH A METER	94/112.59.1.	0	1	-100.0	0.0		
844JK	W/O REASON EXCUSE APPLY BRAKE-RAIL VEH	9921.221ZF.A	0	1	-100.0	0.0	846N	INSTALL UNSAFE ELECTRICAL EQUIPMENT	98/25.43.1	0	4	-100.0	0.0		
844JO	SMOKE IN A BUS STOP SHELTER	SR05/69.24A.	1	0	0.0	100.0	846P	CARRY OUT ELECTRICAL INSTALLATION -UNLIC	98/25.38.A	1	0	0.0	100.0		
844JP	SMOKE WHERE NO SMOKING SIGN-PT PROPERTY	SR05/69.24A.	4	0	0.0	100.0	847C	ALLOW BEAST/CATTLE WANDER PUBLIC ROAD	7405.8.D	0	2	-100.0	0.0		
844JS	SPIT IN RAIL PREMISES	SR05/69.26.1	1	0	0.0	100.0	847E	FAIL COMPLY INTERIM CONSERVATION ORDER	88/47.36.2	1	1	0.0	100.0		
844JY	PLACE FEET ON RAIL VEH-W/O REAS EXCUSE	SR05/69.27B.	3	0	0.0	100.0	847K	INTERFERE WITH EQUIPMENT	88/47.59	1	0	0.0	0.0		
844JZ	MOUNT PART OF RAIL VEH-NOT FOR TRAVEL	9921.221ZD.1	2	0	0.0	50.0	849AA	WILFULLY GIVE FALSE FIRE ALARM	7405.12.1	61	98	-37.8	88.5		
844KD	WALK ON PART-RAIL PREM-NOT FOR PUB USE	9921.221ZD.2	5	0	0.0	100.0	849AB	CAUSE FIRE INTENT DESTROY-COUNTRY-CFA	6228.39C	2	2	0.0	0.0		
844KE	FAIL ACCEPT HIRING BY PASSENGER	SR05/67.38.7	1	0	0.0	100.0	849AE	FAIL INFORM OF FIRE-COUNTRY-FIRE PERIOD	6228.39.D	2	0	0.0	100.0		
844KF	CROSS RAIL TRACKS - RAIL VEH APPROACHING	SR05/69.39.1	4	0	0.0	75.0	849AK	REPRESENT FALSELY ASSOC TO CFA	6228.107A.B	1	0	0.0	0.0		
844KG	TAMPER WITH EQUIPMENT WITHOUT PERMISSION	9921.221ZH.1	3	0	0.0	100.0	849AP	LEAVE FIRE WITHOUT TAKING PRECAUTIONS	58/6254.63.1	5	0	0.0	60.0		
844KI	CROSS RAIL TRACK-WARN SIGNAL/DEVICE OPER	SR05/69.39.1	6	0	0.0	66.7	849AQ	LIGHT FIRE IN PROTECTED AREA	58/6254.63.2	6	1	500.0	33.3		
844KJ	DRINK FRM CONTAINR PURP CONT LIQ IN TAXI	SR05/67.46A.	1	0	0.0	100.0	849AU	LIGHT FIRE ON DAY OF ACUTE FIRE DANGER	6254.64	4	5	-20.0	25.0		
844Y	REFUSE/FAIL NAME/ADDRESS-TRANSPORT ACT	9921.218B.4.	10	8	25.0	80.0	849B	FAIL EXTINGUISH FIRE ON DIRECTION-CFA	6228.48	1	0	0.0	0.0		
845AK	CONTRAVENE MARINE COLLISION REGS	88/52.58.2	0	1	-100.0	0.0	849BA	FAIL TO EXTINGUISH FIRE	6228.39.A.II	5	1	400.0	60.0		
845DT	EXCEED 5KTS WITHIN 200M WATERS EDGE	88/52.4A.NOT	0	2	-100.0	0.0	849BB	IN OPEN AIR THROW/DROP OTHER BURNING MAT	6228.39.B	8	2	300.0	75.0		
845DX	TAMPER WITH VESSEL	88/52.24.1	1	11	-90.9	100.0	849BG	FAIL CARRY PRESC FIRE SUPPRESSION EQUIP	6228.50.2.C	3	0	0.0	100.0		
845DY	FAIL TO STATE NAME AND ADDRESS	88/52.19.4.A	4	2	100.0	100.0	849BN	FAIL COMPLETELY EXTINGUISH FIRE-OPEN AIR	SR04/77.8.A	1	0	0.0	0.0		
845DZ	EXCEED 5 KNOTS WITHIN 50M ANOTHER VESSEL	88/52.15.2.C	1	0	0.0	100.0	849BO	FAIL ENSURE-PERS IN CHARGE FIRE-OPEN AIR	SR04/77.8.B	1	0	0.0	0.0		
845EE	FAIL REPORT DAMAGED/DESTROYED PROPERTY	88/52.20.1.D	1	0	0.0	0.0	849BP	FAIL TO COMPLY WITH FIRE REGULATIONS	6254.63.1.AA	0	1	-100.0	0.0		
845EJ	UNLICENCED OPERATE RECREATIONAL VESSEL	88/52.115.1.	4	0	0.0	75.0	849BS	LIGHT FIRE IN OPEN AIR-TOTAL FIRE BAN	6228.40.4.A	23	13	76.9	73.9		
845EP	EXCEED PCA WITHIN 3 HOURS - BREATH TEST	88/52.28.1.E	7	8	-12.5	114.3	849BT	ALLOW FIRE-OPEN AIR REMAIN ALIGHT-TF BAN	6228.40.4.A	8	3	166.7	0.0		
845EQ	OPERATE VESSEL CARELESSLY	88/52.22A.1	3	1	200.0	66.7	849BW	IN OPEN AIR THROW/DROP LIGHTED TOBACCO	6228.39.B	0	1	-100.0	0.0		
845ES	REFUSE TO STATE NAME AND ADDRESS	88/52.19.4.A	0	1	-100.0	0.0	849C	CAUSE FALSE FIRE ALARM TO BE GIVEN	7405.12.1	3	7	-57.1	66.7		
845EZ	FAIL REPORT ACCIDENT TO POLICE	88/52.20.1.C	2	0	0.0	0.0	849G	OWNER/OCCUPIER FAIL EXTINGUISH FIRE-CFA	6228.34	1	0	0.0	0.0		
845FD	COASTAL WATERS-W/O BUCKET & LANYARD	SR99/145.230	0	1	-100.0	0.0	849H	LIGHT FIRE-OPEN AIR-COUNTRY-FIRE DANGER	6228.37	45	19	136.8	66.7		
845FG	FAIL TO STOP VESSEL WHEN REQUIRED	88/52.19.3	1	0	0.0	100.0	849I	FAIL COMPLY CFA FIRE PERMIT	6228.38.3	1	0	0.0	0.0		
845FJ	FAIL TO PROCEED VESSEL AT SAFE SPEED	88/52.S1.R6	1	0	0.0	100.0	849J	LEAVE FIRE UNATTENDED-COUNTRY-FIRE PERIO	6228.39.A	6	0	0.0	66.7		
845FN	OPERATE VESSEL SPEED/MANNER DANGEROUS	88/52.22.1	2	1	100.0	100.0	849K	LIGHT FIRE-COUNTRY-EXTREME WEATHER CONDS	6228.39A	1	0	0.0	100.0		
845FR	FAIL ENS COMPLIANCE REQS CERT OF SURVEY	88/52.99F.1	0	1	-100.0	0.0	849Z	LEAVE FIRE IN OPEN UNATTENDED (SOA S11)	7405.11.1.B	9	7	28.6	33.3		
845FW	COASTAL WATERS-FAIL HAVE REQ TYPE EQUIP	SR09/180.228	0	1	-100.0	0.0	852AX	CARRY ON BUSINESS LMCT UNDER UNLIC NAME	86/104.17.2	0	1	-100.0	0.0		

n/a - no calculation was possible due to nil recorded crime in 2010/11 or nil single year clearances in 2011/12

# OFFENCES RECORDED BY OFFENCE CATEGORY AND OFFENCE CODE, 2011/12

Table A.1

Offence Code	Category/Description	Statutory Reference	Offences Recorded			Total %	Total Cleared	Offence Code	Category/Description	Statutory Reference	Offences Recorded			Total %	Total Cleared
			2011/12 No.	2010/11 No.	% Change						2011/12 No.	2010/11 No.	% Change		
852BE	FAIL TO REFUSE GOODS-NO IDENTIFICATION	89/54.19.2	0	4	-100.0	0.0	861A	PERMIT DOG TO ATTACK PERSON (SOA S8.E)	7405.8.E	6	11	-45.5	66.7		
852BH	FAIL TO IDENTIFY PERSON SELLING GOODS	89/54.19	0	4	-100.0	0.0	861AJ	UNREGISTERED DOG/CAT	94/81.10.1	3	3	0.0	100.0		
852BM	UNREG CARRY ON BUS AS SECOND-HAND DEALER	89/54.5.1	2	2	0.0	100.0	861AR	DOG AT LARGE BETWEEN SUNRISE AND SUNSET	94/81.24.1	0	6	-100.0	0.0		
852BV	FAIL TO COMPLY WITH COURT ORDER	89/54.24A	10	2	400.0	70.0	861AV	OWNER GREYHOUND-NO MUZZLE/LEASH	94/81.27.1	1	0	0.0	0.0		
852CG	FAIL KEEP RECORDS OF STORAGE OF ITEMS	89/54.21A	0	1	-100.0	0.0	861BI	FAIL HAVE DANGEROUS DOG MUZZLE/LEASH	94/81.41.1	1	0	0.0	100.0		
852CL	FAIL ENSURE ID MARK/NO. REMAINS ON GOODS	SR08/140.10	0	1	-100.0	0.0	861BL	BREAK LIEN ON BOARDED DOG/CAT	94/81.65.5	1	0	0.0	100.0		
852Q	FAIL TO KEEP RECORD OF EVERY TRANSACTION	89/54.20	5	17	-70.6	100.0	861BQ	RESCUE/ATTEMPT RESCUE SEIZED DOG/CAT	94/81.82.1	1	3	-66.7	100.0		
852R	S'HAND & PAWNB-FAIL KEEP GOODS 7 DAYS	89/54.21.1	2	1	100.0	100.0	861BY	WILFULLY URGE A DOG TO ATTACK	94/81.28	8	8	0.0	100.0		
852W	S'HAND & PAWNB-REFUSE/FAIL REQ BY POLICE	89/54.25.3	1	1	0.0	100.0	861BZ	DOG AT LARGE OUTSIDE OWNERS PREMISES	94/81.24.1	1	5	-80.0	100.0		
853A	LAY POISON BAIT	9719.52.1	3	1	200.0	0.0	861C	PERMIT DOG TO WORRY PERSON (SOA S8.E)	7405.8.E	1	1	0.0	100.0		
853B	SELL CONTROLLED SUBSTANCE - UNLICENSED	9719.27	0	4	-100.0	0.0	861CA	DOG AT LARGE NOT SECURELY CONFINED-PREM	94/81.24.1	2	2	0.0	0.0		
853C	SELL POISON-UNLICENSED	9719.27	14	2	600.0	107.1	861CG	DOG AT LARGE BETWEEN SUNSET AND SUNRISE	94/81.24.2	3	2	50.0	100.0		
853D	SUPPLY CONTROLLED SUBSTANCE - UNLICENSED	9719.27	2	1	100.0	0.0	861CH	FAIL TO APPLY TO REGISTER A DOG	94/81.10.1	2	0	0.0	100.0		
853DE	FORGE PRESCRIPTION - SCHEDULE 4 POISON	9719.36A	8	6	33.3	75.0	861CL	DANGEROUS DOG ATTACK/BITE PERSON	94/81.29.1	19	19	0.0	84.2		
853DF	FORGE PRESCRIPTION - SCHEDULE 8 POISON	9719.36A	4	0	0.0	75.0	861CM	DANGEROUS DOG ATTACK/BITE ANIMAL	94/81.29.1	12	18	-33.3	58.3		
853DK	FRAUDULENTLY ALTER SCRIPT SCHED 4 POISON	9719.36A	9	6	50.0	66.7	861CN	NON DANGEROUS DOG ATTACK/BITE PERSON	94/81.29.1AA	1	9	-88.9	100.0		
853DL	FRAUDULENTLY ALTER SCRIPT SCHED 8 POISON	9719.36A	1	1	0.0	100.0	861CO	NON DANGEROUS DOG ATTACK/BITE ANIMAL	94/81.29.1AA	1	4	-75.0	100.0		
853DO	FRAUDULENTLY ALTER ORDER SCHED 8 POISON	9719.36A	2	0	0.0	0.0	861CP	DOG RUSHES AT PERSON	94/81.29.1A	0	6	-100.0	0.0		
853DQ	UTTER FORGED PRESCRIPTION-SCHED 4 POISON	9719.36A	10	4	150.0	70.0	861CQ	DOG CHASES PERSON	94/81.29.1A	1	0	0.0	100.0		
853DR	UTTER FORGED PRESCRIPTION-SCHED 8 POISON	9719.36A	0	1	-100.0	0.0	861CR	RESCUE SEIZED DOG	94/81.82.1	0	1	-100.0	0.0		
853DX	UTTER FRAUD ALTERED SCRIPT- SCH 8 POISON	9719.36A	0	1	-100.0	0.0	861CS	REMOVE SEIZED DOG	94/81.82.2	0	1	-100.0	0.0		
853E	SUPPLY POISON-UNLICENSED	9719.27	1	2	-50.0	100.0	861CY	PSN IN CONTRL-DOG ATTACK ANI-NON SER INJ	94/81.29.5	0	3	-100.0	0.0		
853EC	OBTAIN SCH 4 POISON-FALSE REPRESENTATION	9719.36B.1.A	1	6	-83.3	100.0	861DA	OWNER- NON DANGER DOG ATTACK PSN-SER INJ	94/81.29.4	1	0	0.0	100.0		
853EF	OBTAIN SCRIPT-SCH 4 POISON-FALSE REPRESN	9719.36B.1.B	1	0	0.0	100.0	861DB	CONDUCT DOMESTIC ANIMAL BUS UNREG PREM	94/81.45	1	0	0.0	100.0		
853EX	INDUCE PHARM DISPENSE SCRIPT SCH4 POISON	9719.36B.1.D	2	0	0.0	100.0	861DC	PERS IN CONTRL-DOG BITE PERS-NON SER INJ	94/81.29.5	1	0	0.0	0.0		
853FP	POSSESS A SCHEDULE 4 POISON	9719.36B.2	91	103	-11.7	107.7	861DE	DOG ATTACK ANIMAL CAUSE DEATH(OWNR LIAB)	94/81.29.4	2	0	0.0	50.0		
853FQ	POSSESS A SCHEDULE 8 POISON	9719.36B.2	4	7	-42.9	75.0	861DG	WILF SET/URGE DOG TO ATTACK/BITE ANIMAL	94/81.28	2	0	0.0	0.0		
853FR	POSSESS A SCHEDULE 9 POISON	9719.36B.2	20	2	900.0	100.0	861DH	PERSON CONTROL-DANGER DOG ATTACK ANIMAL	94/81.29.1	1	0	0.0	0.0		
853GB	TRANSFER CONTROL SUBS TO UNLABLD CONTAIN	SR06/57.69.A	2	2	0.0	150.0	889BC	POSSESS LARGE LEG HOLD TRAP	86/46.15.2.B	1	0	0.0	0.0		
853GC	TRANSFER POISON TO UNLABELLED RECEPTACLE	SR06/57.69.A	7	0	0.0	100.0	889D	AGGRAVATED CRUELTY TO ANIMAL	86/46.10.1	148	119	24.4	54.7		
853GD	TRANSFER POISON TO RECEIPT-NOT IDENTIFY	SR06/57.69.B	1	0	0.0	0.0	889DD	FAIL DELIVER CANC/SUSP PRIV AGENT LIC	7494.42	0	1	-100.0	0.0		
853QC	SELL/SUPPLY DEL. SUBS - OTHER ADMINISTER	9719.58.1.B	0	1	-100.0	0.0	889DJ	MANAGER FAIL ENTER INFOMATN IN REGISTER	04/33.141.2	4	0	0.0	75.0		
853W	ACCEPT CONTROLLED SUBSTANCE	9719.28.2	1	0	0.0	100.0	889FF	PURCHASE TOBACCO FOR USE PERSON U/18	87/81.12.2	0	1	-100.0	0.0		
856BN	DRIVE VEHICLE-TRANSP EXPLOSIVES W/O LIC	SR00/61.603.	1	0	0.0	100.0	889GT	LITTER IN SHRINE RESERVE	SR89/00.6.1	2	0	0.0	50.0		
856CL	WO APPROVAL DEAL WITH UNAUTH EXPLOSIVES	10189.54.5	3	0	0.0	100.0	889IB	ATTEMPT TO COMMIT INDICTABLE OFFENCE	6231.321M	184	174	5.7	79.9		
857F	CARRY OUT WORK WO REQUIRED INSURANCE	93/126.136.2	1	0	0.0	100.0	889KP	LOCAL LAW OFFENCE	LOCAL LAW OF	36	31	16.1	88.9		
857I	UNREG USE TITLE BUILDING PRACTITIONER	93/126.176.1	0	1	-100.0	0.0	889KQ	CONSPIRACY TO COMMIT INDICTABLE OFFENCE	6231.321.1	10	38	-73.7	330.0		
858E	INTERFERE WITH WORKS/PROPERTY UNDER AUTH	89/80.288.1	1	2	-50.0	0.0	889KU	AID/ABET ANOTHER COMMIT INDICT. OFFENCE	6231.323	4	2	100.0	100.0		

n/a - no calculation was possible due to nil recorded crime in 2010/11 or nil single year clearances in 2011/12

# OFFENCES RECORDED BY OFFENCE CATEGORY AND OFFENCE CODE, 2011/12

Table A.1

Offence Code	Category/Description	Statutory Reference	Offences Recorded			Total		Offence Code	Category/Description	Statutory Reference	Offences Recorded			Total	
			2011/12 No.	2010/11 No.	% Change	% Cleared	2011/12 No.				2010/11 No.	% Change	% Cleared		
889KV	AID/ABET ANOTHER COMMIT SUMMARY OFFENCE	6231.324	0	4	-100.0	0.0	889RH	INTENT ADMINISTER POISON TO ANIMAL	86/46.9.1.J.	3	1	200.0	0.0		
889KW	AID/ABET FALSE REPORT TO POLICE	6231.324	2	2	0.0	100.0	889RI	ABANDON ANIMAL KEPT FOR DOMESTIC PURPOSE	86/46.9.1.H	0	2	-100.0	0.0		
889LQ	ACCESSORY TO SERIOUS INDICTABLE OFFENCE	6231.325.1	4	3	33.3	150.0	889RM	TERRIFY AN ANIMAL	86/46.9.1.A	13	0	0.0	100.0		
889MT	RECEIVE PAY CONSIDER ADOPTN/PROP ADOPTN	10150.119.1.	0	1	-100.0	0.0	889RO	USE OPTICAL SURVEILLANCE DEVICE	99/21.7.1	20	7	185.7	80.0		
889MW	KNOWINGLY COMMUNICATE PRIVATE ACTIVITY	99/21.11.1	2	1	100.0	50.0	889RP	UNLIC BUS HOLD OUT PROV-CROWD CONTROLLER	04/33.6.C	3	0	0.0	100.0		
889MX	FAIL TO KEEP PERMANENT RECORDS	7494.44A	1	0	0.0	100.0	889RQ	UNREASON FAIL PROV TREATMENT-SICK ANIMAL	86/46.9.1.I	0	1	-100.0	0.0		
889NB	ADVERTISE-WISH TO ADOPT CHILD	10150.120.1.	0	2	-100.0	0.0	889RU	HUNT GAME DURING NIGHT	SR01/90.36	5	4	25.0	100.0		
889ND	MAINTAIN OPTICAL SURVEILLANCE DEVICE	99/21.7.1	12	2	500.0	83.3	889RZ	INTERFERE ANYTHING ERECTED IN A PARK	SR03/74.18	0	1	-100.0	0.0		
889NL	HUNT GAME FROM MOTOR VEHICLE	SR01/90.34	1	6	-83.3	100.0	889SA	ENGAGE IN CHILD-RELATED WORK WO ASS NTCE	05/57.33.1	1	1	0.0	100.0		
889NO	UNAUTH ENTER A RESTRICTED ACCESS AREA	01/57.52.1.A	0	2	-100.0	0.0	889SC	DO ACT-LIKELY/CAUSE PAIN/SUFFER-ANIMAL	86/46.9.1.C	8	5	60.0	137.5		
889NQ	SELL EVENT TICKETS CONTRARY CONDITIONS	02/47.20.1	4	1	300.0	25.0	889SD	SMOKE IN MOTOR VEH - PERSON U/18 PRESENT	87/81.5S	3	3	0.0	100.0		
889NX	PUBLISH PRIVATE ACTIVITY- OPTICAL DEVICE	99/21.11.1	0	3	-100.0	0.0	889SW	CARRY ON BUS UNREG-SECURITY EQUIP INSTAL	04/33.9.A	0	3	-100.0	0.0		
889OA	BEAT AN ANIMAL	86/46.9.1.A	18	6	200.0	72.2	889SX	ACT SECURITY EQUIPMENT INSTALLER-UNREG	04/33.11.1.A	0	3	-100.0	0.0		
889OB	FAIL SURRENDER LIC DOC TO CCP- LIC CANC	04/33.59.1	1	0	0.0	100.0	889SY	PERF BODY PIERC ON U16 WO PARENT CONSENT	7405.44A.2.A	2	1	100.0	100.0		
889ON	FAIL PRODUCE PRIVATE SECURITY LIC DOC	04/33.128.1.	2	0	0.0	100.0	889SZ	PREJUDICE EMPLOYEE POSTN-ON JURY SERVICE	00/53.76.1.B	0	1	-100.0	0.0		
889OO	FAIL PRODUCE PRIVATE SECURITY REG DOC	04/33.128.1.	1	0	0.0	100.0	889T	BURN RUBBISH IN PUBLIC PLACE	7405.4.A	2	0	0.0	50.0		
889OR	FAIL NOTIFY ADDRESS CHANGE- INDIV OPERAT	04/33.129.4	1	2	-50.0	100.0	889TD	PERFORM INTIMATE BODY PIERCING-PERS U18	7405.44.2	0	2	-100.0	0.0		
889OS	FAIL TO DISPLAY LICENCE AT BUSINESS PREM	04/33.133	3	1	200.0	100.0	889TE	DISCRIMINATE AGAINST PERSON	92/83.54.1	0	3	-100.0	0.0		
889OV	FAIL KEEP ACCURATE RECORDS-CL A ACTIVITY	04/33.134.1.	1	0	0.0	100.0	889TO	HOLD OUT AS AN INVESTIGATOR - UNLICENSED	04/33.8.A	2	0	0.0	100.0		
889PC	CROWD CONTROLLER FAIL TO WEAR ID	04/33.138	1	2	-50.0	100.0	889TQ	AGREE GIVE PAYMNT-ARRANGMT VIEW TO ADOPT	10150.119.1.	1	0	0.0	100.0		
889PD	CROWD CONTROLLER FAIL ENTER INFO IN REG	04/33.141.1	3	1	200.0	100.0	889TT	USE/DEVELOP CROWN LAND WITHOUT CONSENT	95/8.37	1	0	0.0	100.0		
889PU	ACT AS CROWD CONTROLLER WITHOUT LICENCE	04/33.7.C	27	40	-32.5	88.9	889TU	CONFINE ANIMAL-LIKELY/CAUSE PAIN/SUFFER	86/46.9.1.B	6	0	0.0	100.0		
889PV	ACT AS A SECURITY GUARD WITHOUT LICENCE	04/33.7.D	3	3	0.0	133.3	889Z	TATTOO PERSON UNDER 18 YEARS OF AGE	7405.42.1	9	5	80.0	44.4		
889QF	OVERWORK AN ANIMAL	86/46.9.1.A	1	0	0.0	0.0	899D	REMOVE TIMBER WITHOUT PERMIT	58/6254.59.1	0	2	-100.0	0.0		
889QJ	PROV SERV OF-CLS A UNLIC PRIV SEC IND OP	04/33.131.1	12	2	500.0	33.3	L323B	UTTER FORGED PRESCRIPTION	L323B	2	0	0.0	0.0		
889QK	EMPLOY-CLS A UNLIC PRIV SECURITY IND OP	04/33.131.2	13	0	0.0	53.8	L668B	INTRODUCE ARTICLE INTO PRISON	L668B	4	1	300.0	75.0		
889QL	ATTEMPT TO COMMIT AN OFFENCE	CRIMCODE.11.	2	0	0.0	100.0	L831B	THREATEN TO ASSAULT POLICE	L831B	1	0	0.0	100.0		
889QN	WOUND AN ANIMAL	86/46.9.1.A	8	6	33.3	50.0									
889QO	INSTALL OPTICAL SURVEILLANCE DEVICE	99/21.7.1	24	19	26.3	120.8									
889OT	CARRY ON BUS UNLIC PROV-CROWD CONTROLLER	04/33.5.C	1	2	-50.0	100.0									
889QW	FAIL TO PROVIDE FOOD/DRINK FOR AN ANIMAL	86/46.9.1.F	7	3	133.3	114.3									
889QX	INTENT LAY BAIT CONTAINING POISON-ANIMAL	86/46.9.1.J.	2	5	-60.0	0.0									
889QY	SMOKE IN AN ENCLOSED WORKSPACE	87/81.5A.1	2	2	0.0	100.0									
889QZ	CARRY ON BUS UNLIC PROV - SECURITY GUARD	04/33.5.D	1	0	0.0	100.0									
889RC	REMOVE MEANS USED TO IMMOBILISE VEHICLE	06/12.107	1	3	-66.7	200.0									
889RD	INSTALL TRACKING DEVICE TO LOCATE PERSON	99/21.8.1.A	4	1	300.0	100.0									
889RF	INSTALL TRACKING DEVICE TO LOCATE OBJECT	99/21.8.1.B	0	1	-100.0	0.0									
889RG	MANAGR FAIL ENSURE CROWD CONT-ENTER INFO	04/33.139.2	2	0	0.0	50.0									
										<i>Sub-Total</i>	<i>6364</i>	<i>5621</i>	<i>13.2</i>	<i>85.7</i>	
										<b>TOTAL</b>	<b>391325</b>	<b>361611</b>	<b>8.2</b>	<b>51.7</b>	

n/a - no calculation was possible due to nil recorded crime in 2010/11 or nil single year clearances in 2011/12

# OFFENCES RECORDED BY OFFENCE CATEGORY AND OFFENCE CODE, 2011/12

Also available for purchase from Corporate Statistics are:

Publications for each individual offence recorded by postcode (See Sample below).

SAMPLE ONLY						
RECORDED CRIME FOR 2007/08 TO 2010/11 FOR POSTCODES IN VICTORIA						
IN ASCENDING ORDER OF POSTCODES.						
----- OFFENCE=BURGLARY (AGGRAVATED) -----						
AREA	POSTCODE	POSTCODE NAME	RECORDED 2010/11	RECORDED 2009/10	RECORDED 2008/09	RECORDED 2007/08
METRO	3000	MELBOURNE CITY	10	3	12	13
	3002	EAST MELBOURNE	3	0	3	8
	3003	WEST MELBOURNE	3	1	2	1
	3006	SOUTHBANK	1	3	1	3

Copies of previous years "Victoria Police Crime Statistics" publications (if available).

Any ad hoc query of your design, based on combinations of data provided in this "Victoria Police Crime Statistics" publications.

Please refer to order forms for previous publications on our internet site, if needed.

Mail: Corporate Statistics  
**Business Services Department**  
 Victoria Police  
 10th Floor, Tower 4,  
 PO Box 913  
 Melbourne 3001

Phone: (03) 9247 6707

Fax: (03) 9247 6045

Email: [CorporateStatistics-Requests-Mgr@police.vic.gov.au](mailto:CorporateStatistics-Requests-Mgr@police.vic.gov.au)



VICTORIA POLICE