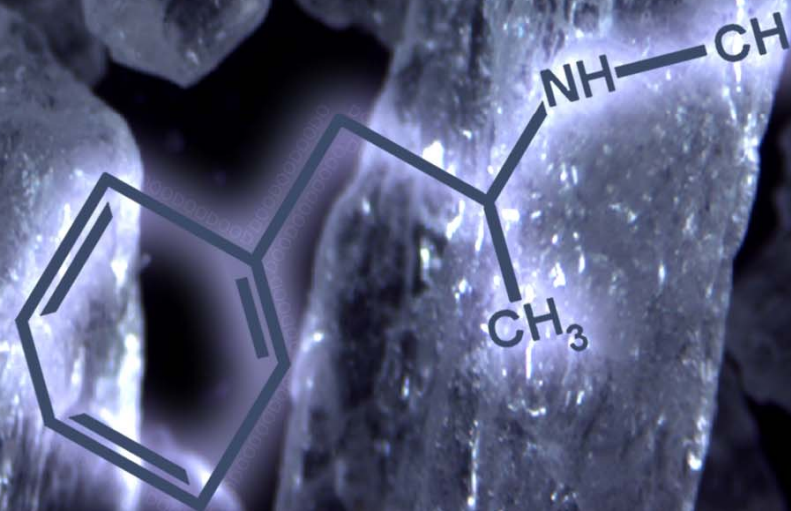





VICTORIA POLICE



# CRIME STATISTICS 2012/13

# TABLE OF CONTENTS

	Introduction.....	3
	Definitions And Explanatory Notes.....	5
Section 1	Crime At A Glance.....	11
Section 2	Offences.....	15
Section 3	Victims.....	21
Section 4	Alleged Offenders.....	35
Section 5	Distinct Alleged Offenders.....	65
Section 6	Geographical Location Of Offences.....	75
Section 7	Values of Property Stolen Or Damaged.....	97
Section 8	Temporal Trends.....	103
Section 9	Profile Of Selected Offence Categories.....	117
Section 10	Family Incidents.....	131
Section 11	Missing Persons.....	139
	Appendix.....	145



Copyright 2013, Victoria Police.  
ISSN 1325-1430  
Price \$50.00 (inclusive of GST)

# INTRODUCTION

This publication contains detailed statistics on crime reported to or detected by Victoria Police for the fiscal year ended 30 June 2013 together with comparisons with the 2011/12 fiscal year.

The statistics have been compiled from information stored on the Victoria Police Law Enforcement Assistance Program (LEAP) database which was implemented on 1 March 1993.

The document contains detailed information on crime, victims, alleged offenders, family incidents, missing persons, vehicle theft, stolen property and other related information together with the socio-demographic information on offenders and victims. In addition, it includes colour maps summarising offence frequencies by police geographical locations within Victoria.

Detailed crime counting, classification rules and definitions are included in the section entitled "DEFINITIONS AND EXPLANATORY NOTES" to provide assistance in the interpretation of statistics.

The method of recording crime clearances was changed in the 2011/12 financial year in accordance with recommendations made by the Office of Police Integrity in the Report of investigation into Victoria Police crime records and statistical reporting (May 2011). Further details on this change can be found in the 2011/12 Crime Statistics Media Release, found on the Victoria Police website.

Information contained in this publication relates only to those crimes reported to or becoming known to police in Victoria. For additional information on crime victimisation, readers should refer to Victimisation Surveys conducted in Victoria on selected offences by the Australian Bureau of Statistics (ABS) during 2011/12 and 2010/11.

For comparisons on recorded Victims of crimes between the various Australian States and Territories, readers should refer to the ABS publication, *Recorded Crime - Victims Australia*.

As the information presented in this document is by no means exhaustive, any requests for additional information should be directed to the Chief Statistician, Corporate Statistics.

## Reference:

ABS Estimated Resident Population Local Areas, Victoria as at 30 June 2012 (Catalogue No. 3218.0)

## Other Related Publications:

ABS Recorded Crime-Victims Australia (Catalogue No. 4510.0)


ABS Crime Victimization, Australia (Catalogue No.4530.0)

Ms Uma Rao  
Chief Statistician  
Corporate Statistics  
Corporate Strategy and Operational Improvement Department  
Victoria Police  
PO Box 415  
Melbourne 3005  
Victoria Australia

Phone: (03) 9247 6703



# DEFINITIONS AND EXPLANATORY NOTES



DEFINITIONS

AND EXPLANATORY NOTES

On 1 March 1993 Victoria Police implemented the Law Enforcement Assistance Program (LEAP) state-wide. The LEAP data base is fully relational and stores particulars of all crimes brought to the notice of police as well as family incidents and missing persons. It also includes details on locations, vehicles and persons involved. The database is on-line and updated constantly, 24 hours a day.

A copy of the LEAP database is downloaded each night for use by various areas of the Victoria Police to produce crime statistics and conduct data analysis.

**All data relating to crime, family incidents and missing persons presented in this publication for the 2012/13 fiscal year has been obtained from the downloaded version of the LEAP database on 18 July 2013.**

## CRIME COUNTING AND CLASSIFICATION

### Offences Recorded:

Consist of those offences **recorded** on LEAP between 1 July 2012 and 30 June 2013 regardless of when the offence occurred or when it was reported to police (over 85% of all offences are recorded on LEAP within 48 hours of being reported to police).

Caution should be exercised when interpreting recorded crime statistics. Only those offences which become known to police and for which a crime report has been completed are included in this publication.

### Counting Rules:

Victoria Police uses three methods of counting crime depending on the particular offence. For all crime against the person, and most crime against property, the counting unit is the number of principal victims for each separate

occurrence of the offence (e.g. two persons are assaulted by three offenders - two offences of assault are recorded). For offences against statute such as possess and use drugs, the number of alleged offenders is the counting unit (e.g. three offenders are found in possession of cannabis - three offences of possess cannabis are counted). For a small number of infrequent offences, such as piracy, the event itself becomes the counting unit, that is, one offence is counted for each incident of piracy.

Only the most serious offence which best describes a distinct course of criminal conduct is recorded in official crime statistics, even though an offender may be charged with other offences resulting from the one incident (e.g. an offender carrying a firearm commits an armed robbery – only the offence of armed robbery is recorded although the offender would be charged with armed robbery and possession of a firearm).

The number of distinct courses of criminal conduct occurring within an incident will generally be one unless there is a break in time and/or location. For example, if an offender presents three valueless cheques to a teller only one offence would be recorded but if the three cheques were presented at different times or at different branches then three offences would be recorded.

### Offences Cleared:

Refers to all offences recorded on LEAP which have resulted in: one or more alleged offenders being processed for the offence, or an investigation reveals no offence occurred, or the complaint was withdrawn or the perpetrator was known but for legal and other reasons could not be charged (e.g. under age or deceased). The definition no longer includes Intent to Summons, as recommended by the Office of Police Integrity (see clearance rate section on following page).

# DEFINITIONS AND EXPLANATORY NOTES

## **Total Clearance Rate:**

The number of offences cleared between 1 July 2012 and 30 June 2013, regardless of when recorded, represented as a ratio to the total offences recorded in the same period. The method of recording crime clearances changed in the 2011/12 financial year in accordance with recommendations made by the Office of Police Integrity in the *Report of investigation into Victoria Police crime records and statistical reporting* (May 2011). Comparisons to clearance rates published in previous years should not be made. Further details on this change can be found in the 2012/13 Crime Statistics Media Release, found on the Victoria Police website.

## **Single Year Clearances:**

The number of offences recorded between 1 July 2012 and 30 June 2013 which were cleared within the same period. They are also represented as a proportion of the total offences recorded.

## **Charges:**

Refers to the total number of charges laid against offenders. These include secondary offences which are not included in the recorded figures for offences.

For example, two offenders each carrying a firearm, assault a customer during the course of an armed robbery. These results in charges of possess firearm, armed robbery, robbery, theft, and assault being laid against each offender. The number of offences counted in the recorded figures for offences however, would be one offence of armed robbery. The number of charges therefore, will be considerably higher than the number of reported offences and the number of offenders.

Table 1.3 includes a column showing the number of charges laid. Note that for a variety of reasons, offenders may not be subsequently presented before a court on all charges laid at the time of their apprehension.

## **Offence Categories:**

There are in excess of 5000 individual statutory and common law offences recorded on LEAP which have been grouped into 27 broad offence categories. These categories are further subdivided into four general classes of "Crime Against the Person", "Crime Against Property", "Drug Offences" and "Other Crime". Offences dealt with by way of penalty notice and/or traffic offences are not recorded on LEAP and are not included in the official crime statistics.

## **Homicide Statistics**

The offence category of Homicide is not restricted to the offence of murder but includes offences such as manslaughter and culpable driving which also result in the death of a person. The offence category of Homicide also includes attempts and other degrees of the offence. For a detailed breakdown of Homicide statistics, including murder, See Table 9.17.

## **Offence Degree:**

Offences are classified as either substantive offences, attempts, accessories and/or abets, conspiracies and incitement. Unless otherwise stated, the statistics presented in this publication include all degrees of the offence (Table 2.2 includes a breakdown of offences by degree).

## **Alleged Offenders:**

Refers to persons who have allegedly committed a criminal offence and have been processed for that offence by arrest, summons, caution, penalty notice, official warning or warrant of apprehension between 1 July 2012 and 30 June 2013 regardless of when the offence occurred. Those persons who for legal or other reasons were apprehended but were not charged are also included. Persons are counted on each occasion they are processed

and for each offence counted in recorded offences (e.g. a person processed on three occasions will be counted three times). Only the offence in recorded offences for which the offender has been processed is included.

## **Distinct Alleged Offenders:**

Refers to the number of distinct individual offenders processed for the commission of an offence by either, arrest, summons, caution, penalty notice, official warning or warrant of apprehension between 1 July 2012 and 30 June 2013 regardless of when the offence occurred. Those individuals who for legal or other reasons were apprehended but were not charged are also included. Individual offenders are only counted for the first offence for which they are processed in the fiscal year. Demographic profiles are based on age, sex and other personal details as recorded on the first occurrence on which they were processed during the fiscal year. A person's age is based on their age as at the date they committed their first offence.

## **Victims:**

Victims of crime are classified as either persons, businesses, statute or other depending on the nature of the offence. Victim profiles presented in this publication are based on those victims recorded as persons only. Victims who are victimised on more than one occasion are counted for each occasion.

## **Crime Rates:**

The population figure used in calculating state-wide and district crime rates is the Australian Bureau of Statistics (ABS) estimate for the month of December 2012 (ABS Catalogue No. 3101.0).

# DEFINITIONS AND EXPLANATORY NOTES

## FAMILY INCIDENTS

Details on family incidents are presented in Section 10 and are based on the number of family incident reports submitted by police and recorded on LEAP between 1 July 2012 and 30 June 2013.

## MISSING PERSONS

Details on missing persons are presented in Section 11 and are based on the number of persons reported missing to police and recorded on LEAP between 1 July 2012 and 30 June 2013. Escapes from custody are excluded.

## PROFILES

Characteristics of offences, victims, and/or alleged offenders used throughout this publication include:

### Juveniles:

Refers to persons under 18 years of age at the time of reporting who are either victims or processed for allegedly committing criminal offences.

### Adults:

Refers to persons 18 years and over at the time of reporting who are either victims or processed for allegedly committing criminal offences.

### Racial Appearance:

Refers to the racial appearance of victims or offenders based on the subjective assessment of the attending police. This information is also provided for persons reported missing and is shown in Section 11 (Table 11.3). The four categories used within this publication are based on the following definitions:

### *Aboriginal*

Describes people of Aboriginal/Torres Strait Islander appearance.

### *Asian*

Describes people of Chinese, Japanese, Korean, Vietnamese, Cambodian, Laotian, Indonesian, Thai, Malaysian, Filipino and Singaporean appearance.

### *Caucasian*

Describes people who are white or light-skinned.

### *Other*

Describes people who are not of Aboriginal, Asian or Caucasian appearance. This may include people of African/Middle Eastern [includes Arabic], Black African [includes African American, Afro-Caribbean (i.e. West Indian)], Indian [includes Pakistani, Sri Lankan, Bangladeshi], Latin American [includes Central and South American], Maori, Pacific Islander [includes Fijian, Tongan, Polynesian] and Southern European [includes Greek, Italian, Spanish, Portuguese, etc.] appearance.

### **Country of Birth:**

Refers to the country of birth of offenders and is based on information collected by the attending police. Country of birth details are not recorded for victims of crime. The publication has used the ABS Australian Standard Classification of Countries for Social Statistics (ABS Catalogue No. 1269.0).

### **Occupation:**

The following occupation categories, which are included in Table 5.1.1, 5.1.2 and 5.1.3, are based on the major groups as defined in the ABS publication of the Australian Standard Classification of Occupations (ABS Catalogue No. 1223.0).

A list of the occupations included within each category is provided below:

### *Manager and Administrator*

Legislator and Government Appointed Official; General Manager; Specialist Manager; Farmer and Farm Manager; Managing Supervisor (Sales and Service); Managing Supervisor (Other Business).

### *Professional*

Natural Scientist; Building Professional and Engineer; Health Diagnosis and Treatment Practitioner; School Teacher; Other Teacher and Instructor; Social Professional; Business Professional; Artist and Related Professional; Miscellaneous Professional.

### *Para-Professional*

Medical and Science Technical Officer and Technicians; Engineering and Building Associate and Technician; Air and Sea Transport Technical Worker; Registered Nurse; Police; Miscellaneous Para-Professional.

### *Tradesperson*

Metal Fitting and Machining Tradesperson; Other Metal Tradesperson; Electrical and Electronics Tradesperson; Building Tradesperson; Printing Tradesperson; Vehicle Tradesperson; Food Tradesperson; Amenity Horticultural Tradesperson; Miscellaneous Tradesperson.

### *Clerk*

Stenographer and Typist; Data Processing and Business Machine Operator; Numerical Clerk; Filing, Sorting and Copying Clerk; Material Recording and Despatching Clerk; Receptionist, Telephonist and Messenger; Miscellaneous Clerk.



# DEFINITIONS AND EXPLANATORY NOTES

## *Salesperson and Personal Service Worker*

Investment, Insurance and Real Estate Salesperson; Sales Representative; Sales Assistant; Teller, Cashier and Ticket Salesperson; Miscellaneous Salesperson; Personal Service Worker.

## *Plant and Machine Operator, and Driver*

Road and Rail Transport Driver; Mobile Plant Operator (except Transport); Stationary Plant Operator; Machine Operator.

## *Labourer and Related Worker*

Trades Assistant and Factory Hand; Agricultural Labourer and Related Worker; Cleaner; Construction and Mining Labourer; Miscellaneous Labourer and Related Worker.

## **Geographical Location:**

The geographical location of where recorded offences have been committed is provided in Section 6 in terms of police districts and postcodes.

Details on which police district family incidents have occurred in and where persons have been reported missing from are provided in Section 10 and 11 respectively.

## **Value of Property Stolen or Damaged:**

Graphic representation of property crime in terms of the value of property stolen or damaged is provided in Section 7. They are based on offences that are substantive and have a recorded value of property stolen or damaged. Offences with no value stated are excluded from figures.

## *Estimated Total Value*

The estimated total value has been calculated by extrapolating from available records.

## *Average Value*

The average value is the arithmetic mean of available records.

## **Temporal Trends:**

Graphic representations of selected crimes by day of week and time of day are provided in Section 8 and are restricted to those offences where it is known that the offence was committed within a 24 hour period. Each offence is also counted for each hourly interval over which the offence could have occurred. For example, a burglary committed between 10.15 p.m. on Saturday and 1.45 a.m. on Sunday will be counted in each hourly interval between 10.00 p.m. and 2.00 a.m. for which it may have occurred, that is, four times.

## **Type of Location:**

Refers to the type of location where the offence occurred and is shown in Section 9 (Table 9.1). The categories used are based on the following definitions.

## *Residential Private*

Flat/Unit/Apartment; House; Bungalow; Caravan/Mobile Home; Houseboat; Ministry of Housing.

## *Residential Non-Private*

Boarding House; Holiday Home; Guest House; Nursing Home; Hotel/Motel; Other Dwelling.

## *Residential Other*

Clothesline/Laundry; Backyard; Frontyard; Garage; Shed; Premises Under Construction; Other Residential.

## *Educational*

School; School Grounds; Other Educational.

## *Health*

Hospital; Medical Centre; Dental; Other Health.

## *Religious*

Church; Other Religious.

## *Public Transport*

Train; Train Station; Railway Car Park; Tram/Tram Stop; Bus/Bus Stop; Depot/Terminal; Freight Yard; Office (PTC Only); Taxi.

## *Other Transport*

Private Car; Airfield; Boat; Dock/Wharf; Car Park (Single Level); Car Park (Multi Level); Other Transport Type/Area.

## *Justice*

Police Station; Court; Prison/Detention Centre; Youth Training Centre; Other Justice Facility.

## *Open Space*

Parkland/Reserve; Rural; Vacant Block; Beach Car Park; Beach/Foreshore; Other Open Space.

## *Street/Footpath*

Street/Lane/Footpath.

## *Other Community Location*

Cemetery; Civic Centre; Gallery.

## *Administrative/Professional*

Business Office; Other Administrative/Professional.

## *Financial*

Bank; Credit Society; ATM/EFTPOS; Other Financial Institution.

## *Retail*

Chemist/Pharmacy; Service Station; Jeweller; Second Hand Dealer; Supermarket; Department Store; Shopping Complex; Car Sales Yard; Milk Bar; 24hr Convenience; Restaurant/Fast Food; Other Retail.

# DEFINITIONS AND EXPLANATORY NOTES

## *Wholesale*

Any Wholesale.

## *Warehousing/Storage.*

Any Warehouse/Storage.

## *Manufacturing*

Factory; Other Manufacturing.

## *Agricultural*

Farmland; Orchard; Other Agricultural.

## *Recreational*

Licensed Premises; TAB; Cinema; Sports Area/Facility; Gaming Venue; Other Recreational/Sports.

## *Other Location*

Brothel/Massage Parlour; Construction Site; Other Location.

## **Missing Data:**

Values for data items used in victim, offender, selected offences, family incidents and missing persons profiles which are recorded as unknown or where no value is recorded are shown as "Unspecified" in all tables presented in this publication.

## **FACTORS IMPACTING REPORTED AND CLEARED CRIME**

Following a review of crime counting and classification of offences to coincide with the implementation of LEAP, a number of changes have occurred in the way crime is classified and counted which will affect the validity of comparisons with pre 1993/94 official crime statistics. The specific changes are:

## *Reported Rape and Sex Offences*

In 1993/94 the Victoria Police adopted the rule of counting the number of rape and sex offences reported per victim for each and every distinct course of criminal conduct (e.g. a person raped on ten occasions over a six month period is counted as ten offences). Prior to 1993/94 only the number of victims was counted regardless of the number of distinct occurrences (e.g. only one offence would be counted).

## *Reported Possess and Use Drug Offences*

To comply with the counting rule that only the most serious offence which best describes a course of criminal conduct be counted, in situations where offenders are found in possession of drugs and admit their use, only the offence of possess drugs is generally counted whereas prior to 1993/94 both the offences of possess and use were counted.

## *Reported Assault (Police) and Resist Arrest*

Prior to 1993/94 the offences of assault police and resist arrest were each counted in instances where both offences were committed. To comply with the most serious offence which best fits the distinct course of criminal conduct rule, only the offence of assault (police) is now counted.

## *Clearance Rate*

Prior to 1993/94 clearance rates include crimes cleared from previous reporting periods.

## *Updated Statistics*

Due to the addition of supplementary information to existing records, and changes resulting from quality control checks, crime statistics obtained from LEAP may alter slightly over time. Clearance numbers are particularly prone to change following the processing of offenders, often months or even years after a crime is recorded. For the same reason, 1996/97 to 1999/00 figures in this publication may vary slightly from those published in previous *Victoria Police Crime Statistics* publications.

## *Offences by Postcode*

Because of changes made to the LEAP postcode table, crime figures for the area of Wendouree (3355) published in the *Victoria Police Crime Statistics 1994/95* publication, for 1993/94 and 1994/95, were recorded under the postcode of Ballarat (3350). Similarly, crime for Golden Square (3555) and Eaglehawk (3556) were recorded under the postcode for Bendigo (3550) in these years. This may affect the comparability between the 2012/13 publication and previous publications.

## *Licensing Offences*

In March 1996 the Victorian Government enacted legislation enabling offences under the Liquor Control (Further Amendment) Act to be dealt with by the way of Penalty Notices. As LEAP reports are not submitted where a penalty notice is issued, there will be a progressive decline in the number of licensing offences recorded in official crime statistics obtained from LEAP.

## *Change in the Definition of Aggravated Burglary*

A change in the definition of aggravated burglary came into effect on 1 September 1997. Prior to this, aggravated burglary was defined as a person committing a burglary who at the time had in their possession any weapons or explosives (including imitations). The new definition is a broadening of the previous one with the addition relating to whether a person was present in the building at the time of the burglary. It also requires that the person committing the burglary must have known that a person was present or was reckless as to whether or not a person was present. This means that some burglaries are now being recorded as aggravated burglaries. This change has increased the number of recorded aggravated burglaries and as such caution should be exercised when making comparisons with previous years.

# DEFINITIONS AND EXPLANATORY NOTES

## COMPARISONS WITH PREVIOUS YEARS

As indicated earlier, care should be exercised in comparing post 1993/94 crime statistics with previous years.

Figures used for 2012/13 in this publication for year to year comparisons are those extracted from LEAP on 18 July 2013 and may differ slightly to those previously published in the *Victoria Police Crime Statistics 2011/12* publication, which were extracted from LEAP on 18 July 2012. This is due to the LEAP database being updated with supplementary information.

### Offender Statistics

Offender statistics published in the *Victoria Police Crime Statistics 1993/94* publication were calculated according to the date the alleged offenders were processed. Due to the time lag between when an alleged offender is processed and when they are recorded on LEAP, offender statistics were liable to change significantly over time. To minimise this effect, offender statistics from 1994/95 onwards were calculated according to the system generated date (charge date) created when a charge record is added to the LEAP database. Due to multiple charges being laid against offenders on more than one occasion, for offences arising from the one incident, offender statistics have been calculated based on the first charge date for each incident.

Please note that figures shown in Appendix A of the 1995/96 publication should be used for comparison purposes and not those published in the 1993/94 and 1994/95 *Victoria Police Crime Statistics* publication.

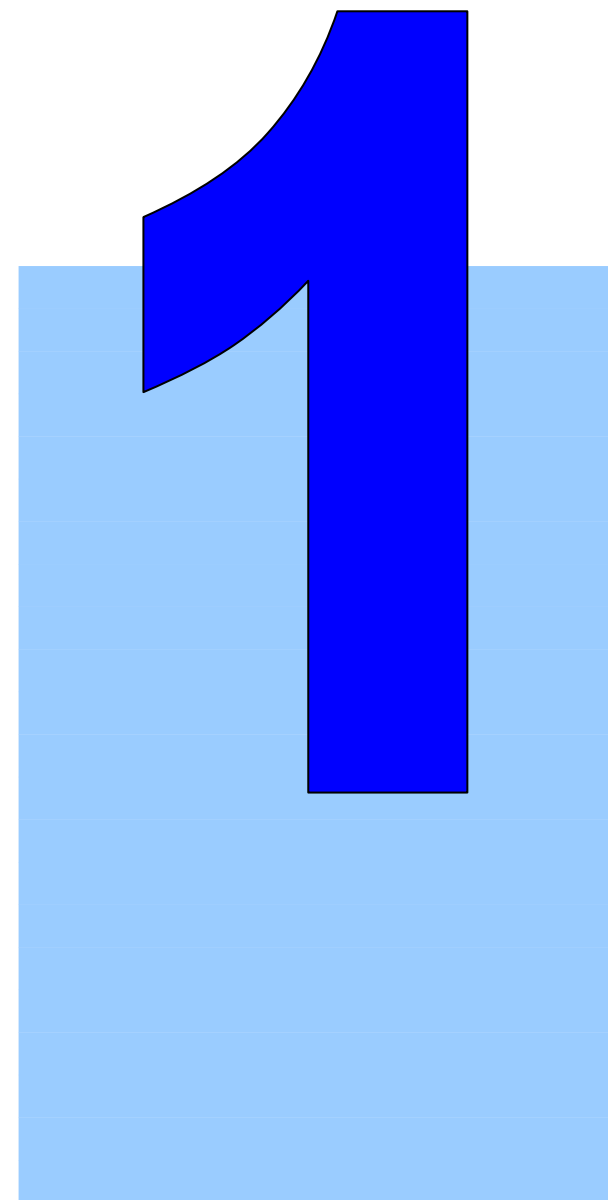
### Property Damage Offences

Between July 1993 and June 1996 an offence category of Criminal Damage was included under the heading of "Crime Against Property" and comprised the indictable offences of Criminal Damage in the Crimes Act only. During this period the summary offences of Wilful Damage were classified under the heading of "Other Crime". From July 1997 the indictable offence of Criminal Damage and the summary offence of Wilful Damage have been combined to form the offence category of Property Damage under the heading of "Crime Against Property". Care should be exercised when referring figures under the headings of "Crime Against Property" and "Other Crime" in the *Victoria Police Crime Statistics* publications for the years of 1993/94, 1994/95 and 1995/96.

### Other Crime

Between July 1993 and June 1996 the heading of "Other Crime" included the offence categories of Drug (Cultivate, Manufacture and Traffick), Drug (Possess and Use), Other Indictable and Other Summary offences. From July 1997 the two drug offence categories were removed from this heading and grouped to form a new heading of "Drug Offences". Furthermore seven new offence categories were created under the heading of "Other Crime". The new categories are: Going Equipped to Steal, Justice Procedures, Regulated Public Order, Weapons/Explosives, Harassment, Behaviour in Public Order and Other. These were previously classed as Other Indictable and Other Summary offences. Care should be exercised when referring to figures under the heading of "Other Crime" in the *Victoria Police Crime Statistics* publications from 1993/94 to 1996/97.

Table 1.1	Overview Of Offences, 2012/13.....	12
Table 1.2	Overview Of Victims, 2012/13.....	13
Table 1.3	Overview Of Alleged Offenders, 2012/13.....	14



# OVERVIEW OF OFFENCES, 2012/13

Table 1.1

	Offences Recorded			Offence Rate Per 100,000 Population *			Clearances**					
	No. 2012/13	No. 2011/12	% Change	No. 2012/13	No. 2011/12	% Change	Single Year Clearances*** 2012/13	Cleared from previous years	Total Cleared	Total Rate (%) 2012/13	Total Rate (%) 2011/12	Total Rate Difference from 2011/12
<b>Crime Against The Person</b>												
Homicide	178	167	6.6	3.1	3.0	4.7	125	50	175	98.3	94.0	4.3
Rape	1,985	2,049	-3.1	34.9	36.7	-4.8	1,235	621	1,856	93.5	91.8	1.7
Sex (non-Rape)	6,526	6,373	2.4	114.9	114.2	0.6	4,335	1,536	5,871	90.0	91.3	-1.3
Robbery	2,815	3,281	-14.2	49.6	58.8	-15.7	1,392	405	1,797	63.8	59.1	4.8
Assault	46,122	41,940	10.0	812.1	751.6	8.0	31,370	9,618	40,988	88.9	84.0	4.9
Abduction/Kidnap	686	599	14.5	12.1	10.7	12.5	519	86	605	88.2	86.0	2.2
<i>Sub-Total</i>	<i>58,312</i>	<i>54,409</i>	<i>7.2</i>	<i>1026.7</i>	<i>975.1</i>	<i>5.3</i>	<i>38,976</i>	<i>12,316</i>	<i>51,292</i>	<i>88.0</i>	<i>83.7</i>	<i>4.3</i>
<b>Crime Against Property</b>												
Arson	3,312	3,091	7.1	58.3	55.4	5.3	645	163	808	24.4	22.2	2.2
Property Damage	45,580	48,920	-6.8	802.5	876.7	-8.5	12,160	3,564	15,724	34.5	29.1	5.4
Burglary (Aggravated)	2,716	2,500	8.6	47.8	44.8	6.7	1,130	259	1,389	51.1	47.0	4.1
Burglary (Residential)	28,915	29,231	-1.1	509.1	523.8	-2.8	3,412	1,089	4,501	15.6	15.0	0.6
Burglary (Other)	15,082	14,997	0.6	265.5	268.8	-1.2	2,537	848	3,385	22.4	22.4	0.0
Deception	26,177	23,337	12.2	460.9	418.2	10.2	16,706	4,196	20,902	79.8	81.2	-1.4
Handle Stolen Goods	8,174	7,433	10.0	143.9	133.2	8.0	7,615	643	8,258	101.0	96.0	5.0
Theft From Motor Vehicle	42,965	46,702	-8.0	756.5	836.9	-9.6	4,105	1,167	5,272	12.3	10.1	2.1
Theft (Shopsteal)	20,673	19,861	4.1	364.0	355.9	2.3	13,390	1,955	15,345	74.2	76.7	-2.5
Theft Of Motor Vehicle	14,671	15,647	-6.2	258.3	280.4	-7.9	3,129	1,207	4,336	29.6	24.3	5.3
Theft Of Bicycle	4,664	4,188	11.4	82.1	75.1	9.4	360	78	438	9.4	9.4	0.0
Theft (Other)	50,648	50,964	-0.6	891.7	913.3	-2.4	12,571	3,925	16,496	32.6	27.9	4.6
<i>Sub-Total</i>	<i>263,577</i>	<i>266,871</i>	<i>-1.2</i>	<i>4640.7</i>	<i>4782.6</i>	<i>-3.0</i>	<i>77,760</i>	<i>19,094</i>	<i>96,854</i>	<i>36.7</i>	<i>33.1</i>	<i>3.6</i>
<b>Drugs</b>												
Drug (Cult., Manuf., Traff.)	5,263	4,829	9.0	92.7	86.5	7.1	4,822	354	5,176	98.3	98.1	0.3
Drug (Possess, Use)	16,206	14,009	15.7	285.3	251.1	13.7	14,981	1,121	16,102	99.4	97.5	1.8
<i>Sub-Total</i>	<i>21,469</i>	<i>18,838</i>	<i>14.0</i>	<i>378.0</i>	<i>337.6</i>	<i>12.0</i>	<i>19,803</i>	<i>1,475</i>	<i>21,278</i>	<i>99.1</i>	<i>97.7</i>	<i>1.4</i>
<b>Other Crime</b>												
Going Equipped To Steal	601	488	23.2	10.6	8.7	21.0	545	42	587	97.7	97.3	0.3
Justice Procedures	30,795	25,582	20.4	542.2	458.5	18.3	25,365	3,876	29,241	95.0	94.5	0.5
Regulated Public Order	1,352	1,415	-4.5	23.8	25.4	-6.1	1,065	229	1,294	95.7	94.7	1.0
Weapons / Explosives	11,376	8,739	30.2	200.3	156.6	27.9	10,326	829	11,155	98.1	98.6	-0.5
Harassment	4,875	3,819	27.7	85.8	68.4	25.4	3,289	548	3,837	78.7	81.3	-2.6
Behaviour In Public	6,685	6,437	3.9	117.7	115.4	2.0	6,244	231	6,475	96.9	99.4	-2.6
Other	7,455	6,420	16.1	131.3	115.1	14.1	5,692	839	6,531	87.6	84.6	3.0
<i>Sub-Total</i>	<i>63,139</i>	<i>52,900</i>	<i>19.4</i>	<i>1111.7</i>	<i>948.0</i>	<i>17.3</i>	<i>52,526</i>	<i>6,594</i>	<i>59,120</i>	<i>93.6</i>	<i>93.6</i>	<i>0.0</i>
<b>TOTAL</b>	<b>406,497</b>	<b>393,018</b>	<b>3.4</b>	<b>7157.1</b>	<b>7043.2</b>	<b>1.6</b>	<b>189,065</b>	<b>39,479</b>	<b>228,544</b>	<b>56.2</b>	<b>51.3</b>	<b>4.9</b>

N.B: The '% Change' column refers to percentage change between 2011/12 and 2012/13.

\* Rate per 100,000 population have been rounded to one decimal place.

\*\* The method of recording crime clearances changed last year in accordance with recommendations made by the Office of Police Integrity in May 2011. See Definitions and Explanatory Notes for further details.

\*\*\* Defined as being the number of offences recorded during the reporting period which were cleared within the same period.

# OVERVIEW OF VICTIMS, 2012/13

Table 1.2

	Juveniles			Adults			Total Persons*			Others**		
	No. 2012/13	No. 2011/12	% Change	No. 2012/13	No. 2011/12	% Change	No. 2012/13	No. 2011/12	% Change	No. 2012/13	No. 2011/12	% Change
<b>Crime Against The Person</b>												
Homicide	18	21	-14.3	156	138	13.0	175	162	8.0	0	4	-100.0
Rape	542	538	0.7	1,106	1,090	1.5	1,669	1,645	1.5	1	9	-88.9
Sex (non-Rape)	3,231	2,912	11.0	1,138	1,046	8.8	4,444	4,022	10.5	742	765	-3.0
Robbery	400	462	-13.4	2,029	2,385	-14.9	2,461	2,883	-14.6	314	369	-14.9
Assault	5,366	5,022	6.8	35,674	31,531	13.1	41,675	37,210	12.0	2,476	2,336	6.0
Abduction/Kidnap	162	145	11.7	452	402	12.4	624	557	12.0	25	14	78.6
<i>Sub-Total</i>	<i>9,719</i>	<i>9,100</i>	<i>6.8</i>	<i>40,555</i>	<i>36,592</i>	<i>10.8</i>	<i>51,048</i>	<i>46,479</i>	<i>9.8</i>	<i>3,558</i>	<i>3,497</i>	<i>1.7</i>
<b>Crime Against Property</b>												
Arson	10	15	-33.3	1,538	1,467	4.8	1,590	1,530	3.9	1,667	1,538	8.4
Property Damage	248	241	2.9	29,490	30,864	-4.5	30,387	31,951	-4.9	14,054	15,553	-9.6
Burglary (Aggravated)	60	71	-15.5	2,462	2,271	8.4	2,566	2,394	7.2	113	83	36.1
Burglary (Residential)	188	186	1.1	25,983	25,888	0.4	26,879	26,776	0.4	1,976	2,378	-16.9
Burglary (Other)	9	12	-25.0	1,588	1,515	4.8	1,667	1,619	3.0	13,318	13,253	0.5
Deception	50	37	35.1	3,801	3,094	22.9	4,012	3,421	17.3	10,449	8,373	24.8
Handle Stolen Goods	n/a	n/a	n/a	n/a	n/a	n/a	n/a	n/a	n/a	6,327	5,201	21.6
Theft From Motor Vehicle	95	94	1.1	38,682	42,124	-8.2	39,571	43,118	-8.2	3,268	3,401	-3.9
Theft (Shopsteal)	0	2	-100.0	228	226	0.9	247	241	2.5	19,807	18,897	4.8
Theft Of Motor Vehicle	50	67	-25.4	12,712	13,702	-7.2	13,003	14,041	-7.4	1,647	1,565	5.2
Theft Of Bicycle	426	450	-5.3	4,018	3,500	14.8	4,496	4,035	11.4	142	105	35.2
Theft (Other)	1,561	1,624	-3.9	26,318	26,862	-2.0	28,591	29,367	-2.6	16,427	17,456	-5.9
<i>Sub-Total</i>	<i>2,697</i>	<i>2,799</i>	<i>-3.6</i>	<i>146,820</i>	<i>151,513</i>	<i>-3.1</i>	<i>153,009</i>	<i>158,493</i>	<i>-3.5</i>	<i>89,195</i>	<i>87,803</i>	<i>1.6</i>
<b>Drugs</b>												
Drug (Cult., Manuf., Traff.)	n/a	n/a	n/a	n/a	n/a	n/a	n/a	n/a	n/a	4,293	3,566	20.4
Drug (Possess. Use)	n/a	n/a	n/a	n/a	n/a	n/a	n/a	n/a	n/a	14,950	12,589	18.8
<i>Sub-Total</i>	<i>n/a</i>	<i>n/a</i>	<i>n/a</i>	<i>n/a</i>	<i>n/a</i>	<i>n/a</i>	<i>n/a</i>	<i>n/a</i>	<i>n/a</i>	<i>19,243</i>	<i>16,155</i>	<i>19.1</i>
<b>Other Crime</b>												
Going Equipped To Steal	n/a	n/a	n/a	n/a	n/a	n/a	n/a	n/a	n/a	520	401	29.7
Justice Procedures	8	1	700.0	32	47	-31.9	41	53	-22.6	23,225	19,638	18.3
Regulated Public Order	23	17	35.3	12	10	20.0	35	28	25.0	1,090	915	19.1
Weapons / Explosives	0	2	n/a	20	18	11.1	21	21	0.0	9,945	7,622	30.5
Harassment	267	228	17.1	1,781	1,345	32.4	2,083	1,615	29.0	1,424	916	55.5
Behaviour In Public	4	9	-55.6	32	33	-3.0	37	44	-15.9	6,263	6,029	3.9
Other	98	72	36.1	621	703	-11.7	746	805	-7.3	5,145	4,035	27.5
<i>Sub-Total</i>	<i>400</i>	<i>329</i>	<i>21.6</i>	<i>2,498</i>	<i>2,156</i>	<i>15.9</i>	<i>2,963</i>	<i>2,566</i>	<i>15.5</i>	<i>47,612</i>	<i>39,556</i>	<i>20.4</i>
<b>TOTAL</b>	<b>12,816</b>	<b>12,228</b>	<b>4.8</b>	<b>189,873</b>	<b>190,261</b>	<b>-0.2</b>	<b>207,020</b>	<b>207,538</b>	<b>-0.2</b>	<b>159,608</b>	<b>147,011</b>	<b>8.6</b>

\* Includes persons with unspecified date of birth.

\*\* Includes the Victim types of business, statute and unspecified.

From 1st of July 2005 persons under 18 years refer to Juvenile as against persons under 17 years that we have in previous years. Caution should therefore be exercised when comparing Juvenile with previous years.

n.a denotes that data is not applicable due to victimless offence or no calculation possible due to nil recorded victims during 2011/12 and/or 2012/13.

N.B: The '% Change' column refers to the percentage change in the recorded data and calculations is between 2011/12 and 2012/13.

# OVERVIEW OF ALLEGED OFFENDERS, 2012/13

Table 1.3

	Juveniles			Adults			Total Persons*			Charges Laid		
	No. 2012/13	No. 2011/12	% Change	No. 2012/13	No. 2011/12	% Change	No. 2012/13	No. 2011/12	% Change	No. 2012/13	No. 2011/12	% Change
<b>Crime Against The Person</b>												
Homicide	2	14	-85.7	191	166	15.1	194	181	7.2	213	220	-3.2
Rape	106	117	-9.4	713	764	-6.7	826	890	-7.2	1,327	1,423	-6.7
Sex (non-Rape)	423	437	-3.2	2,681	2,514	6.6	3,131	2,978	5.1	6,068	6,619	-8.3
Robbery	1,074	1,201	-10.6	1,664	1,703	-2.3	2,742	2,911	-5.8	3,102	3,420	-9.3
Assault	4,975	4,853	2.5	33,069	28,387	16.5	38,249	33,413	14.5	65,936	62,517	5.5
Abduction/Kidnap	35	35	0.0	599	594	0.8	634	633	0.2	876	868	0.9
<i>Sub-Total</i>	<i>6,615</i>	<i>6,657</i>	<i>-0.6</i>	<i>38,917</i>	<i>34,128</i>	<i>14.0</i>	<i>45,776</i>	<i>41,006</i>	<i>11.6</i>	<i>77,522</i>	<i>75,067</i>	<i>3.3</i>
<b>Crime Against Property</b>												
Arson	383	369	3.8	584	461	26.7	967	841	15.0	1,096	914	19.9
Property Damage	4,072	4,422	-7.9	11,302	9,839	14.9	15,455	14,335	7.8	19,643	18,770	4.7
Burglary (Aggravated)	267	203	31.5	1,383	1,267	9.2	1,655	1,475	12.2	1,844	1,606	14.8
Burglary (Residential)	1,019	1,114	-8.5	3,996	3,809	4.9	5,020	4,928	1.9	5,262	5,198	1.2
Burglary (Other)	1,136	1,424	-20.2	3,211	3,033	5.9	4,380	4,468	-2.0	4,689	4,772	-1.7
Deception	804	467	72.2	11,206	9,810	14.2	12,073	10,341	16.7	29,443	25,172	17.0
Handle Stolen Goods	626	687	-8.9	6,339	5,148	23.1	6,981	5,846	19.4	13,459	12,196	10.4
Theft From Motor Vehicle	2,149	1,953	10.0	4,377	3,744	16.9	6,548	5,711	14.7	6,982	6,149	13.5
Theft (Shopsteal)	3,677	4,187	-12.2	12,504	12,022	4.0	16,306	16,351	-0.3	17,470	17,583	-0.6
Theft Of Motor Vehicle	1,534	1,543	-0.6	3,451	2,819	22.4	4,994	4,379	14.0	5,081	4,484	13.3
Theft Of Bicycle	184	141	30.5	280	225	24.4	468	367	27.5	517	418	23.7
Theft (Other)	1,608	1,526	5.4	8,181	7,942	3.0	9,829	9,518	3.3	21,330	27,196	-21.6
<i>Sub-Total</i>	<i>17,459</i>	<i>18,036</i>	<i>-3.2</i>	<i>66,814</i>	<i>60,119</i>	<i>11.1</i>	<i>84,676</i>	<i>78,560</i>	<i>7.8</i>	<i>126,816</i>	<i>124,458</i>	<i>1.9</i>
<b>Drugs</b>												
Drug (Cult., Manuf., Traff.)	103	79	30.4	4,860	4,210	15.4	4,978	4,309	15.5	5,898	5,771	2.2
Drug (Possess, Use)	897	789	13.7	14,952	12,607	18.6	15,909	13,456	18.2	23,868	21,734	9.8
<i>Sub-Total</i>	<i>1,000</i>	<i>868</i>	<i>15.2</i>	<i>19,812</i>	<i>16,817</i>	<i>17.8</i>	<i>20,887</i>	<i>17,765</i>	<i>17.6</i>	<i>29,766</i>	<i>27,505</i>	<i>8.2</i>
<b>Other Crime</b>												
Going Equipped To Steal	59	62	-4.8	514	386	33.2	575	448	28.3	2,024	2,033	-0.4
Justice Procedures	1,398	1,308	6.9	20,720	17,461	18.7	22,193	18,831	17.9	35,236	29,373	20.0
Regulated Public Order	272	326	-16.6	690	572	20.6	987	931	6.0	1,658	2,082	-20.4
Weapons / Explosives	734	713	2.9	9,666	7,378	31.0	10,432	8,119	28.5	12,771	10,015	27.5
Harassment	211	123	71.5	2,503	1,791	39.8	2,721	1,920	41.7	4,570	3,236	41.2
Behaviour In Public	451	560	-19.5	5,934	5,661	4.8	6,436	6,280	2.5	21,879	21,594	1.3
Other	999	1,198	-16.6	4,643	3,518	32.0	5,697	4,759	19.7	9,102	8,469	7.5
<i>Sub-Total</i>	<i>4,124</i>	<i>4,290</i>	<i>-3.9</i>	<i>44,670</i>	<i>36,767</i>	<i>21.5</i>	<i>49,041</i>	<i>41,288</i>	<i>18.8</i>	<i>87,240</i>	<i>76,802</i>	<i>13.6</i>
<b>TOTAL</b>	<b>29,198</b>	<b>29,851</b>	<b>-2.2</b>	<b>170,213</b>	<b>147,831</b>	<b>15.1</b>	<b>200,380</b>	<b>178,619</b>	<b>12.2</b>	<b>321,344</b>	<b>303,832</b>	<b>5.8</b>


\*Total persons is the number of alleged offenders recorded during the reporting period and this includes persons with an unspecified date of birth.

N.B: The '% Change' column shows the percentage change between 2011/12 and 2012/13.

From 1st of July 2005 persons under 18 years refer to Juvenile as against persons under 17 years that we have in previous years. Caution should therefore be exercised when comparing Juvenile with previous years.

# OFFENCES

Table 2.1	Offences Recorded By Offence Category And Month, 2012/13 .....	16
Figure 2.1	Offences Recorded - Monthly Trend, July 2003 to June 2013 .....	17
Table 2.2	Offences Recorded By Degree And Cleared By Status Of Investigation, 2012/13 .....	19
Table 2.3	Offences Recorded By Year, 2008/09 to 2012/13 .....	20





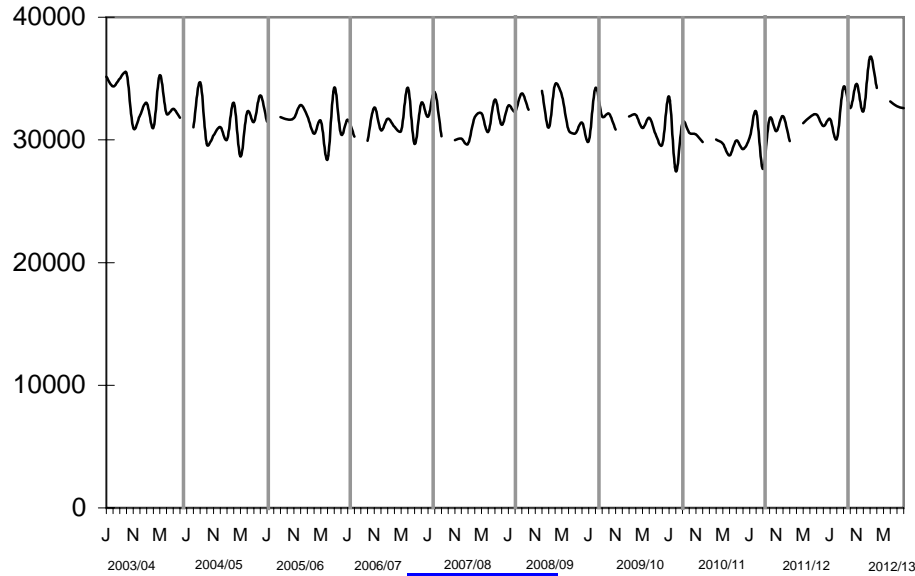
# OFFENCES RECORDED BY OFFENCE CATEGORY AND MONTH, 2012/13

Table 2.1

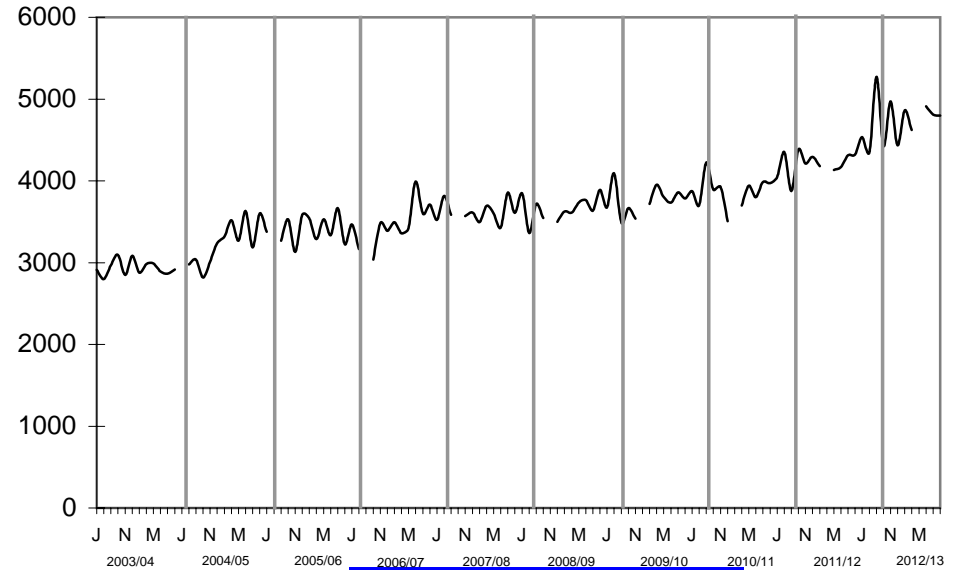
	2012						2013						Total
	Jul	Aug	Sep	Oct	Nov	Dec	Jan	Feb	Mar	Apr	May	Jun	
<b>Crime Against The Person</b>													
Homicide	10	15	23	16	14	17	10	11	19	18	13	12	178
Rape	156	175	160	143	163	161	150	151	181	229	166	150	1985
Sex (non-Rape)	630	507	508	612	469	669	547	496	551	533	496	508	6526
Robbery	280	246	235	244	237	212	235	215	225	218	245	223	2815
Assault	3753	3803	3819	3793	3827	3959	4336	3685	4053	3793	3728	3573	46122
Abduction/Kidnap	81	64	53	52	40	40	58	48	51	63	73	63	686
<i>Sub-Total</i>	<i>4910</i>	<i>4810</i>	<i>4798</i>	<i>4860</i>	<i>4750</i>	<i>5058</i>	<i>5336</i>	<i>4606</i>	<i>5080</i>	<i>4854</i>	<i>4721</i>	<i>4529</i>	<i>58312</i>
<b>Crime Against Property</b>													
Arson	227	199	193	258	259	329	459	278	285	355	245	225	3312
Property Damage	3735	3711	3781	3979	3826	4014	4198	3383	3875	4223	3401	3454	45580
Burglary (Aggravated)	211	193	200	221	232	274	230	248	253	222	215	217	2716
Burglary (Residential)	2391	2303	2483	2558	2436	2478	2603	2319	2354	2406	2267	2317	28915
Burglary (Other)	1191	1262	1142	1412	1409	1342	1224	1062	1153	1294	1279	1312	15082
Deception	2010	2055	1704	1897	1734	2538	1834	1524	2094	2554	2109	4124	26177
Handle Stolen Goods	648	763	696	734	618	547	661	532	593	880	665	837	8174
Theft From Motor Vehicle	3868	3635	3726	3886	3813	3664	3358	3061	3242	3517	3616	3579	42965
Theft (Shopsteal)	1618	1692	1623	1769	1496	1635	1864	1635	1601	2062	1806	1872	20673
Theft Of Motor Vehicle	1385	1203	1229	1328	1287	1197	1227	1098	1198	1336	1102	1081	14671
Theft Of Bicycle	290	300	306	374	390	404	493	462	430	435	415	365	4664
Theft (Other)	4049	3822	3687	6555	4298	4156	4222	3966	3994	4020	4115	3764	50648
<i>Sub-Total</i>	<i>21623</i>	<i>21138</i>	<i>20770</i>	<i>24971</i>	<i>21798</i>	<i>22578</i>	<i>22373</i>	<i>19568</i>	<i>21072</i>	<i>23304</i>	<i>21235</i>	<i>23147</i>	<i>263577</i>
<b>Drugs</b>													
Drug (Cult., Manuf., Traff.)	411	417	412	411	316	407	428	367	368	783	452	491	5263
Drug (Possess, Use)	1382	1499	1303	1422	1105	1065	1480	1069	1100	1767	1419	1595	16206
<i>Sub-Total</i>	<i>1793</i>	<i>1916</i>	<i>1715</i>	<i>1833</i>	<i>1421</i>	<i>1472</i>	<i>1908</i>	<i>1436</i>	<i>1468</i>	<i>2550</i>	<i>1871</i>	<i>2086</i>	<i>21469</i>
<b>Other Crime</b>													
Going Equipped To Steal	52	42	54	49	57	45	47	39	35	57	55	69	601
Justice Procedures	2290	2246	2462	2391	2388	2714	2765	2359	2436	2794	2912	3038	30795
Regulated Public Order	125	132	89	112	95	102	133	89	102	190	88	95	1352
Weapons / Explosives	838	973	1042	979	754	860	1058	797	829	1167	1005	1074	11376
Harassment	387	375	419	490	340	361	396	384	362	363	540	458	4875
Behaviour In Public	550	564	552	593	531	544	663	559	498	600	541	490	6685
Other	573	559	680	714	648	558	818	537	477	688	574	629	7455
<i>Sub-Total</i>	<i>4815</i>	<i>4891</i>	<i>5298</i>	<i>5328</i>	<i>4813</i>	<i>5184</i>	<i>5880</i>	<i>4764</i>	<i>4739</i>	<i>5859</i>	<i>5715</i>	<i>5853</i>	<i>63139</i>
<b>TOTAL</b>	<b>33141</b>	<b>32755</b>	<b>32581</b>	<b>36992</b>	<b>32782</b>	<b>34292</b>	<b>35497</b>	<b>30374</b>	<b>32359</b>	<b>36567</b>	<b>33542</b>	<b>35615</b>	<b>406497</b>

# OFFENCES RECORDED - MONTHLY TREND, JULY 2003 TO JUNE 2013

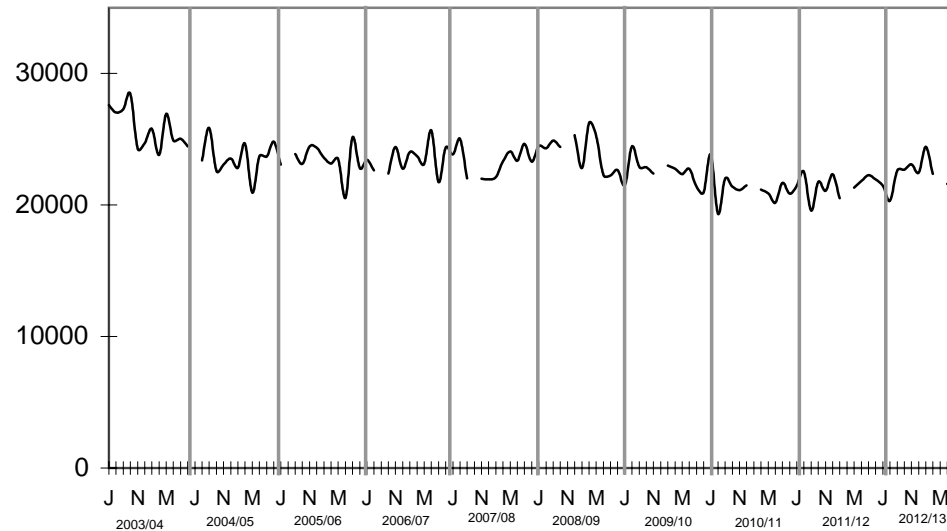
Figure 2.1



**ALL CRIME**



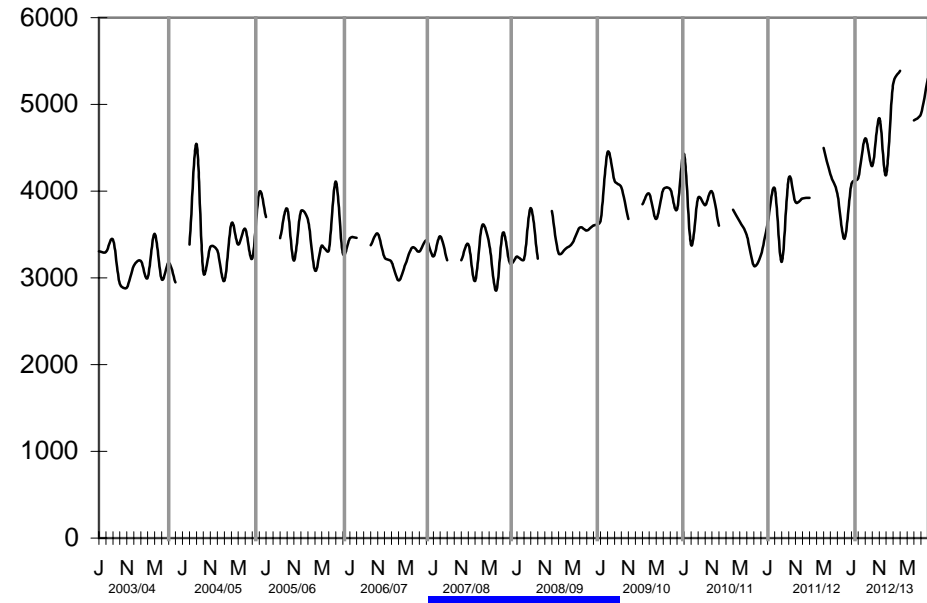
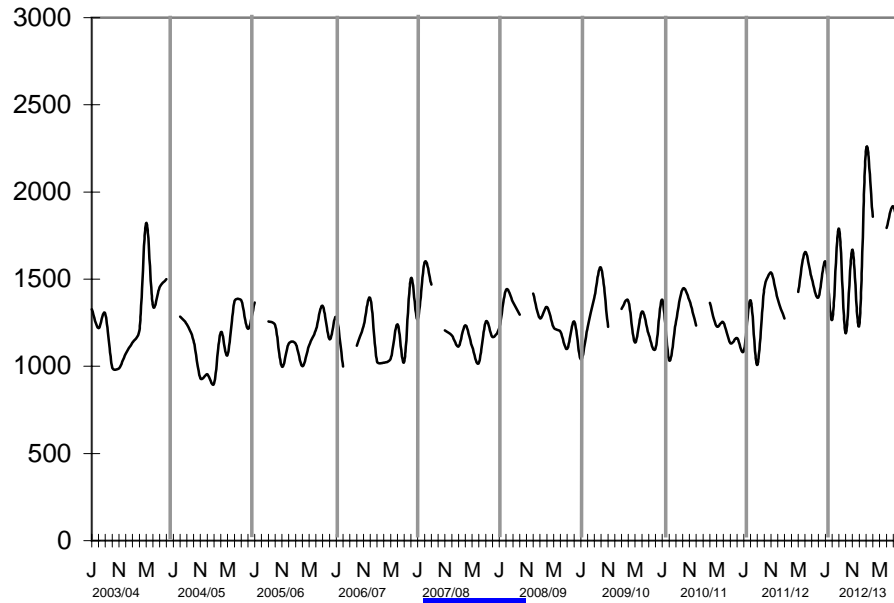
**CRIME AGAINST THE PERSON**



**CRIME AGAINST PROPERTY**

# OFFENCES RECORDED - MONTHLY TREND, JULY 2003 TO JUNE 2013

Figure 2.1 continued



# OFFENCES RECORDED BY DEGREE AND CLEARED BY STATUS OF INVESTIGATION, 2012/13

Table 2.2

	Offences Recorded No. 2012/13	Offence Degree			Status Of Investigation as at 30 June 2013						Clearances**		Total clearance rate (%)****
		Substantive	Attempt	Other*	Unsolved	Intent to summons	Offender Processed	Complaint Withdrawn	No Offence Detected	Other***	From 2011/12	From past years	
<b>Crime Against The Person</b>													
Homicide	178	138	33	7	22	31	116	2	2	5	125	50	98.3
Rape	1985	1939	46	0	482	268	617	359	227	32	1235	621	93.5
Sex (non-Rape)	6526	6482	44	0	1422	769	3100	472	671	92	4335	1536	90.0
Robbery	2815	2283	524	8	1330	93	1232	96	61	3	1392	405	63.8
Assault	46122	45957	165	0	8298	6454	26873	2823	1308	366	31370	9618	88.9
Abduction/Kidnap	686	609	75	2	129	38	448	25	44	2	519	86	88.2
<i>Sub-Total</i>	<i>58312</i>	<i>57408</i>	<i>887</i>	<i>17</i>	<i>11683</i>	<i>7653</i>	<i>32386</i>	<i>3777</i>	<i>2313</i>	<i>500</i>	<i>38976</i>	<i>12316</i>	<i>88.0</i>
<b>Crime Against Property</b>													
Arson	3312	3207	105	0	2587	80	586	32	0	27	645	163	24.4
Property Damage	45580	45519	61	0	31354	2066	11246	644	219	51	12160	3564	34.5
Burglary (Aggravated)	2716	2485	227	4	1504	82	1035	58	32	5	1130	259	51.1
Burglary (Residential)	28915	26396	2519	0	25262	241	3028	101	276	7	3412	1089	15.6
Burglary (Other)	15082	13359	1723	0	12410	135	2481	12	38	6	2537	848	22.4
Deception	26177	24725	1447	5	8275	1196	16258	209	189	50	16706	4196	79.8
Handle Stolen Goods	8174	8172	2	0	237	322	7605	0	9	1	7615	643	101.0
Theft From Motor Vehicle	42965	39507	3458	0	38468	392	3874	37	173	21	4105	1167	12.3
Theft (Shopsteal)	20673	20241	432	0	6384	899	13205	75	54	56	13390	1955	74.2
Theft Of Motor Vehicle	14671	13116	1555	0	11214	328	2347	158	597	27	3129	1207	29.6
Theft Of Bicycle	4664	4609	55	0	4257	47	298	18	39	5	360	78	9.4
Theft (Other)	50648	49959	689	0	36917	1160	11068	505	956	42	12571	3925	32.6
<i>Sub-Total</i>	<i>263577</i>	<i>251295</i>	<i>12273</i>	<i>9</i>	<i>178869</i>	<i>6948</i>	<i>73031</i>	<i>1849</i>	<i>2582</i>	<i>298</i>	<i>77760</i>	<i>19094</i>	<i>36.7</i>
<b>Drugs</b>													
Drug (Cult., Manuf., Traff.)	5263	5244	0	19	241	200	4816	0	5	1	4822	354	98.3
Drug (Possess, Use)	16206	16128	73	5	391	834	14943	1	22	15	14981	1121	99.4
<i>Sub-Total</i>	<i>21469</i>	<i>21372</i>	<i>73</i>	<i>24</i>	<i>632</i>	<i>1034</i>	<i>19759</i>	<i>1</i>	<i>27</i>	<i>16</i>	<i>19803</i>	<i>1475</i>	<i>99.1</i>
<b>Other Crime</b>													
Going Equipped To Steal	601	598	3	0	15	41	545	0	0	0	545	42	97.7
Justice Procedures	30795	30751	41	3	2797	2633	25009	82	211	63	25365	3876	95.0
Regulated Public Order	1352	1352	0	0	177	110	980	23	40	22	1065	229	95.7
Weapons / Explosives	11376	11376	0	0	368	682	10252	16	39	19	10326	829	98.1
Harassment	4875	4875	0	0	1138	448	2902	271	95	21	3289	548	78.7
Behaviour In Public	6685	6680	5	0	184	257	6172	15	8	49	6244	231	96.9
Other	7455	7442	13	0	1203	560	5547	51	66	28	5692	839	87.6
<i>Sub-Total</i>	<i>63139</i>	<i>63074</i>	<i>62</i>	<i>3</i>	<i>5882</i>	<i>4731</i>	<i>51407</i>	<i>458</i>	<i>459</i>	<i>202</i>	<i>52526</i>	<i>6594</i>	<i>93.6</i>
<b>TOTAL</b>	<b>406497</b>	<b>393149</b>	<b>13295</b>	<b>53</b>	<b>197066</b>	<b>20366</b>	<b>176583</b>	<b>6085</b>	<b>5381</b>	<b>1016</b>	<b>189065</b>	<b>39479</b>	<b>56.2</b>

\* Includes offence degrees of conspiracy, accessory, aid-and-abet and incitement

\*\* The method of recording crime clearances changed last year in accordance with recommendations made by the Office of Police Integrity in May 2011. See Definitions and Explanatory Notes for further detail

\*\*\* Includes offenders who cannot be charged due to being either underage, insane or deceased.

\*\*\*\* Defined as being the number of offences cleared during 2012/13 divided by the number recorded during the same period.

# OFFENCES RECORDED BY YEAR, 2008/09 TO 2012/13

Table 2.3

	Offences Recorded					Rate per 100,000 Population*					Total Clearances**				
	No. 2012/13	No. 2011/12	No. 2010/11	No. 2009/10	No. 2008/09	No. 2012/13	No. 2011/12	No. 2010/11	No. 2009/10	No. 2008/09	Rate (%) 2012/13	Rate (%) 2011/12	Rate (%) 2010/11	Rate (%) 2009/10	Rate (%) 2008/09
<b>Crime Against The Person</b>															
Homicide	178	167	151	207	183	3.1	3.0	2.7	3.8	3.4	98.3	94.0	94.7	104.8	92.9
Rape	1985	2049	1838	1683	1571	34.9	36.7	33.4	31.1	29.6	93.5	91.8	86.7	96.4	91.8
Sex (non-Rape)	6526	6373	6026	5503	5098	114.9	114.2	109.6	101.5	95.9	90.0	91.3	89.3	95.5	99.7
Robbery	2815	3281	3353	3100	3340	49.6	58.8	61.0	57.2	62.9	63.8	59.1	56.3	56.8	56.1
Assault	46122	41940	36884	35065	33686	812.1	751.6	671.1	647.0	634.0	88.9	84.0	87.8	92.2	90.0
Abduction/Kidnap	686	599	491	426	345	12.1	10.7	8.9	7.9	6.5	88.2	86.0	80.9	88.7	91.9
<i>Sub-Total</i>	<i>58312</i>	<i>54409</i>	<i>48743</i>	<i>45984</i>	<i>44223</i>	<i>1026.7</i>	<i>975.1</i>	<i>886.9</i>	<i>848.5</i>	<i>832.3</i>	<i>88.0</i>	<i>83.7</i>	<i>85.7</i>	<i>90.4</i>	<i>88.7</i>
<b>Crime Against Property</b>															
Arson	3312	3091	2902	3033	3469	58.3	55.4	52.8	56.0	65.3	24.4	22.2	25.4	29.1	20.8
Property Damage	45580	48920	48166	52501	54189	802.5	876.7	876.4	968.8	1019.9	34.5	29.1	28.6	28.3	26.7
Burglary (Aggravated)	2716	2500	2169	2182	1913	47.8	44.8	39.5	40.3	36.0	51.1	47.0	50.2	57.1	54.0
Burglary (Residential)	28915	29231	27512	27351	28026	509.1	523.8	500.6	504.7	527.5	15.6	15.0	15.9	18.7	17.5
Burglary (Other)	15082	14997	14931	16229	17206	265.5	268.8	271.7	299.5	323.8	22.4	22.4	25.8	23.5	25.1
Deception	26177	23337	20281	19662	23011	460.9	418.2	369.0	362.8	433.1	79.8	81.2	82.7	91.2	91.5
Handle Stolen Goods	8174	7433	5758	5906	7502	143.9	133.2	104.8	109.0	141.2	101.0	96.0	107.6	109.3	97.3
Theft From Motor Vehicle	42965	46702	44643	45419	47474	756.5	836.9	812.3	838.1	893.5	12.3	10.1	11.8	12.0	11.3
Theft (Shopsteal)	20673	19861	20576	21442	20168	364.0	355.9	374.4	395.7	379.6	74.2	76.7	79.1	83.1	80.5
Theft Of Motor Vehicle	14671	15647	14376	15067	15982	258.3	280.4	261.6	278.0	300.8	29.6	24.3	25.1	26.5	29.6
Theft Of Bicycle	4664	4188	4024	4393	5021	82.1	75.1	73.2	81.1	94.5	9.4	9.4	10.9	10.8	11.0
Theft (Other)	50648	50964	48707	49248	56999	891.7	913.3	886.3	908.8	1072.8	32.6	27.9	27.2	28.5	34.0
<i>Sub-Total</i>	<i>263577</i>	<i>266871</i>	<i>254045</i>	<i>262433</i>	<i>280960</i>	<i>4640.7</i>	<i>4782.6</i>	<i>4622.6</i>	<i>4842.6</i>	<i>5287.9</i>	<i>36.7</i>	<i>33.1</i>	<i>33.7</i>	<i>35.1</i>	<i>35.6</i>
<b>Drugs</b>															
Drug (Cult., Manuf., Traff.)	5263	4829	4270	4598	4477	92.7	86.5	77.7	84.8	84.3	98.3	98.1	100.2	99.8	102.1
Drug (Possess, Use)	16206	14009	10995	10569	10782	285.3	251.1	200.1	195.0	202.9	99.4	97.5	98.9	102.9	101.5
<i>Sub-Total</i>	<i>21469</i>	<i>18838</i>	<i>15265</i>	<i>15167</i>	<i>15259</i>	<i>378.0</i>	<i>337.6</i>	<i>277.8</i>	<i>279.9</i>	<i>287.2</i>	<i>99.1</i>	<i>97.7</i>	<i>99.3</i>	<i>102.0</i>	<i>101.7</i>
<b>Other Crime</b>															
Going Equipped To Steal	601	488	403	549	529	10.6	8.7	7.3	10.1	10.0	97.7	97.3	105.2	107.3	105.7
Justice Procedures	30795	25582	20008	19521	18820	542.2	458.5	364.1	360.2	354.2	95.0	94.5	95.2	101.7	100.8
Regulated Public Order	1352	1415	1380	2059	2454	23.8	25.4	25.1	38.0	46.2	95.7	94.7	105.4	126.1	79.7
Weapons / Explosives	11376	8739	6913	6903	7215	200.3	156.6	125.8	127.4	135.8	98.1	98.6	101.2	103.1	102.6
Harassment	4875	3819	2808	2946	2852	85.8	68.4	51.1	54.4	53.7	78.7	81.3	88.4	100.2	71.7
Behaviour In Public	6685	6437	6900	8322	6431	117.7	115.4	125.6	153.6	121.0	96.9	99.4	99.3	102.8	100.2
Other	7455	6420	5623	6198	6175	131.3	115.1	102.3	114.4	116.2	87.6	84.6	91.8	91.9	95.3
<i>Sub-Total</i>	<i>63139</i>	<i>52900</i>	<i>44035</i>	<i>46498</i>	<i>44476</i>	<i>1111.7</i>	<i>948.0</i>	<i>801.3</i>	<i>858.0</i>	<i>837.1</i>	<i>93.6</i>	<i>93.6</i>	<i>96.4</i>	<i>101.8</i>	<i>97.3</i>
<b>TOTAL</b>	<b>406497</b>	<b>393018</b>	<b>362088</b>	<b>370082</b>	<b>384918</b>	<b>7157.1</b>	<b>7043.2</b>	<b>6588.6</b>	<b>6829.0</b>	<b>7244.5</b>	<b>56.2</b>	<b>51.3</b>	<b>51.1</b>	<b>53.1</b>	<b>51.5</b>

\* Rates were calculated using estimated resident population figures as at 31 December obtained from ABS publication 3101.0.

\*\* The method of recording crime clearances changed in 2011/12 in accordance with recommendations made by the Office of Police Integrity in May 2011. See Definitions and Explanatory Notes for further details.

# VICTIMS




Table 3.1	Victims By Offence Category, Age Category And Sex, 2012/13 .....	22
	Victims By Offence Category And Age Group, 2012/13	
Table 3.2.1	Persons .....	24
Table 3.2.2	Males .....	25
Table 3.2.3	Females .....	26
	Victims - Age Distribution, 2012/13	
Figure 3.1.1	Crime Against The Person .....	27
Figure 3.1.2	Crime Against Property .....	29
	Victims By Racial Appearance And Age Group, 2012/13	
Table 3.3.1	Persons .....	32
Table 3.3.2	Males .....	33
Table 3.3.3	Females .....	33
Table 3.4	Victims And Frequency Of Victimization By Age Group And Sex, 2012/13 .....	34

# VICTIMS BY OFFENCE CATEGORY, AGE CATEGORY AND SEX, 2012/13

Table 3.1

	Persons																	
	Juveniles						Adults <60 (years)						Adults 60+ (years)					
	Male		Female		Total*		Male		Female		Total*		Male		Female		Total*	
No.	% Change	No.	% Change	No.	% Change	No.	% Change	No.	% Change	No.	% Change	No.	% Change	No.	% Change	No.	% Change	
<b>Crime Against The Person</b>																		
Homicide	8	-33.3	10	11.1	18	-14.3	85	-1.2	37	19.4	122	3.4	21	61.5	13	85.7	34	70.0
Rape	102	3.0	437	-0.2	542	0.7	77	10.0	993	1.0	1074	1.3	1	-66.7	31	14.8	32	6.7
Sex (non-Rape)	743	14.5	2473	10.4	3231	11.0	111	-7.5	971	13.3	1087	10.8	6	-25.0	45	-19.6	51	-21.5
Robbery	341	-13.0	55	-20.3	400	-13.4	1471	-12.8	455	-20.7	1934	-15.0	52	-10.3	42	-16.0	95	-14.4
Assault	2839	4.3	2512	9.9	5366	6.8	16955	10.1	16730	15.9	33846	12.9	1043	16.1	764	18.3	1828	17.0
Abduction/Kidnap	52	2.0	108	14.9	162	11.7	112	-11.1	324	21.8	436	10.9	9	125.0	7	40.0	16	77.8
<i>Sub-Total</i>	<i>4085</i>	<i>4.1</i>	<i>5595</i>	<i>8.9</i>	<i>9719</i>	<i>6.8</i>	<i>18811</i>	<i>7.6</i>	<i>19510</i>	<i>13.8</i>	<i>38499</i>	<i>10.6</i>	<i>1132</i>	<i>15.0</i>	<i>902</i>	<i>14.0</i>	<i>2056</i>	<i>14.3</i>
<b>Crime Against Property</b>																		
Arson	7	16.7	3	-66.7	10	-33.3	793	3.3	508	3.0	1313	3.5	154	27.3	67	-4.3	225	13.6
Property Damage	104	-2.8	143	6.7	248	2.9	12290	-7.3	13035	-1.4	25518	-4.3	2278	-7.4	1645	-1.9	3972	-5.5
Burglary (Aggravated)	28	12.0	32	-28.9	60	-15.5	1003	2.8	1024	11.5	2045	7.3	193	17.0	216	10.2	417	14.2
Burglary (Residential)	107	-5.3	80	11.1	188	1.1	11670	0.3	9534	-1.9	21386	-0.6	2621	7.6	1917	3.0	4597	5.3
Burglary (Other)	2	-50.0	7	-12.5	9	-25.0	911	7.8	354	-4.3	1280	4.2	245	7.0	56	0.0	308	7.3
Deception	21	40.0	28	27.3	50	35.1	1958	22.8	1327	27.5	3313	24.2	279	5.7	201	33.1	488	14.3
Handle Stolen Goods	n/a	N/A	n/a	N/A	n/a	N/A	n/a	N/A	n/a	N/A	n/a	N/A	n/a	N/A	n/a	N/A	n/a	N/A
Theft From Motor Vehicle	61	7.0	33	-10.8	95	1.1	21766	-9.2	12869	-7.4	34932	-8.6	2518	-4.9	1172	-3.1	3750	-3.9
Theft (Shopsteal)	0	0.0	0	0.0	0	0.0	131	4.8	80	-5.9	216	2.4	9	28.6	3	-62.5	12	-20.0
Theft Of Motor Vehicle	45	-16.7	5	-58.3	50	-25.4	7844	-7.0	3189	-9.7	11119	-7.7	1116	-4.5	456	0.2	1593	-3.5
Theft Of Bicycle	380	-7.8	45	18.4	426	-5.3	2559	19.5	1238	7.8	3833	15.6	141	2.9	41	-12.8	185	0.5
Theft (Other)	776	0.1	783	-7.0	1561	-3.9	10923	-2.4	11030	-2.7	22127	-2.5	2176	2.2	1952	-1.3	4191	0.7
<i>Sub-Total</i>	<i>1531</i>	<i>-2.5</i>	<i>1159</i>	<i>-4.9</i>	<i>2697</i>	<i>-3.6</i>	<i>71848</i>	<i>-4.1</i>	<i>54188</i>	<i>-2.8</i>	<i>127082</i>	<i>-3.5</i>	<i>11730</i>	<i>-0.3</i>	<i>7726</i>	<i>0.2</i>	<i>19738</i>	<i>-0.1</i>
<b>Drugs</b>																		
Drug (Cult., Manuf., Traff.)	n/a	N/A	n/a	N/A	n/a	N/A	n/a	N/A	n/a	N/A	n/a	N/A	n/a	N/A	n/a	N/A	n/a	N/A
Drug (Possess, Use)	n/a	N/A	n/a	N/A	n/a	N/A	n/a	N/A	n/a	N/A	n/a	N/A	n/a	N/A	n/a	N/A	n/a	N/A
<i>Sub-Total</i>	<i>n/a</i>	<i>N/A</i>	<i>n/a</i>	<i>N/A</i>	<i>n/a</i>	<i>N/A</i>	<i>n/a</i>	<i>N/A</i>	<i>n/a</i>	<i>N/A</i>	<i>n/a</i>	<i>N/A</i>	<i>n/a</i>	<i>N/A</i>	<i>n/a</i>	<i>N/A</i>	<i>n/a</i>	<i>N/A</i>
<b>Other Crime</b>																		
Going Equipped To Steal	n/a	N/A	n/a	N/A	n/a	N/A	n/a	N/A	n/a	N/A	n/a	N/A	n/a	N/A	n/a	N/A	n/a	N/A
Justice Procedures	1	0.0	7.0	600.0	8.0	700.0	20	-25.9	12	-36.8	32	-30.4	0	0.0	0.0	0.0	0.0	0.0
Regulated Public Order	4	0.0	19.0	46.2	23.0	35.3	10	66.7	2	100.0	12	71.4	0	0.0	0.0	0.0	0.0	0.0
Weapons / Explosives	0	0.0	0.0	0.0	0.0	0.0	13	0.0	5	0.0	18	0.0	1	0.0	1.0	0.0	2.0	0.0
Harassment	54	22.7	212.0	18.4	267.0	17.1	310	8.8	1374	39.4	1693	32.3	38	22.6	50.0	51.5	88.0	35.4
Behaviour In Public	1	-50.0	3.0	-57.1	4.0	-55.6	13	-13.3	16	6.7	30	0.0	0	0.0	2.0	100.0	2.0	-33.3
Other	36	9.1	62.0	59.0	98.0	36.1	261	-12.1	284	-11.3	548	-12.0	39	-31.6	33.0	43.5	73.0	-8.8
<i>Sub-Total</i>	<i>96</i>	<i>12.9</i>	<i>303</i>	<i>26.8</i>	<i>400</i>	<i>21.6</i>	<i>627</i>	<i>-2.5</i>	<i>1693</i>	<i>25.8</i>	<i>2333</i>	<i>16.4</i>	<i>78</i>	<i>-17.0</i>	<i>86</i>	<i>50.9</i>	<i>165</i>	<i>8.6</i>
<b>TOTAL</b>	<b>5712</b>	<b>2.4</b>	<b>7057</b>	<b>7.0</b>	<b>12816</b>	<b>4.8</b>	<b>91286</b>	<b>-1.9</b>	<b>75391</b>	<b>1.5</b>	<b>167914</b>	<b>-0.4</b>	<b>12940</b>	<b>0.8</b>	<b>8714</b>	<b>1.8</b>	<b>21959</b>	<b>1.2</b>

\* Includes persons where sex is unspecified. From July 2005 Juvenile is defined as persons under 18 Years old.

\*\* Includes persons where date of birth is unspecified.

N/A Denotes that no calculation was possible due to nil victims in 2012/13 and/or 2011/12.

n/a Denotes that data is not applicable due to victimless offence.

Note: Instances where no victim detail is available are included under the 'Unspecified' column. It is for this reason there are non-person victims for offence categories such as Rape and Abduction / Kidnap.

# VICTIMS BY OFFENCE CATEGORY, AGE CATEGORY AND SEX, 2012/13

Table 3.1 (continued)

Total Persons**									Total
Male		Female		Total*		Business	Statute	Unspecified	Victims
No.	% Change	No.	% Change	No.	% Change	No.	No.	No.	No.
115	1.8	60	25	175	8	n/a	0	0	175
182	4	1479	1.2	1669	1.5	n/a	n/a	1	1670
883	11.5	3535	10.5	4444	10.5	n/a	659	83	5186
1881	-12.8	562	-20.1	2461	-14.6	284	1	29	2775
21159	9.4	20268	15	41675	12	n/a	896	1580	44151
177	-3.3	444	19.4	624	12	n/a	2	23	649
<u>24397</u>	<u>7.2</u>	<u>26348</u>	<u>12.6</u>	<u>51048</u>	<u>9.8</u>	<u>284</u>	<u>1558</u>	<u>1716</u>	<u>54606</u>
978	6.3	591	1.4	1590	3.9	1102	113	452	3257
14957	-7.8	15130	-1.7	30387	-4.9	13130	394	530	44441
1235	4.5	1298	8.9	2566	7.2	80	1	32	2679
14778	1.7	11820	-1.3	26879	0.4	1870	14	92	28855
1191	5.9	436	-3.5	1667	3	13248	7	63	14985
2319	14.7	1614	24.4	4012	17.3	7301	2402	746	14461
n/a	N/A	n/a	N/A	n/a	N/A	n/a	6265	32	6327
24758	-8.8	14389	-7	39571	-8.2	3007	9	252	42839
144	4.3	93	-2.1	247	2.5	19604	31	172	20054
9155	-6.7	3719	-8.9	13003	-7.4	1578	2	67	14650
3113	13.5	1341	6.5	4496	11.4	47	1	94	4638
14176	-1.9	14091	-3.1	28591	-2.6	15770	9	648	45018
<u>86804</u>	<u>-3.9</u>	<u>64522</u>	<u>-2.7</u>	<u>153009</u>	<u>-3.5</u>	<u>76767</u>	<u>9248</u>	<u>3180</u>	<u>242204</u>
n/a	N/A	n/a	N/A	n/a	N/A	n/a	4291	2	4293
n/a	N/A	n/a	N/A	n/a	N/A	n/a	14942	8	14950
<u>n/a</u>	<u>N/A</u>	<u>n/a</u>	<u>N/A</u>	<u>n/a</u>	<u>N/A</u>	<u>n/a</u>	<u>19233</u>	<u>10</u>	<u>19243</u>
n/a	N/A	n/a	N/A	n/a	N/A	n/a	520	0	520
21	-32.3	20	-9.1	41	-22.6	12	23203	10	23266
14	0	21	50	35	25	15	1065	10	1125
15	0	6	0	21	0	4	9935	6	9966
411	11.4	1660	35.7	2083	29	3	1354	67	3507
14	-30	22	-8.3	37	-15.9	10	6246	7	6300
352	-12.4	388	-1.3	746	-7.3	206	4850	89	5891
<u>827</u>	<u>-2.8</u>	<u>2117</u>	<u>25.9</u>	<u>2963</u>	<u>15.5</u>	<u>250</u>	<u>47173</u>	<u>189</u>	<u>50575</u>
<u>112028</u>	<u>-1.7</u>	<u>92987</u>	<u>1.7</u>	<u>207020</u>	<u>-0.2</u>	<u>77301</u>	<u>77212</u>	<u>5095</u>	<u>366628</u>



# VICTIMS BY OFFENCE CATEGORY AND AGE GROUP, 2012/13

Table 3.2.1: Persons

	Total Persons	Age Group (years)															Un- specified	Total Under 18	
		<10	10-14	15-19	20-24	25-29	30-34	35-39	40-44	45-49	50-54	55-59	60-64	65-69	70-74	75-79			80+
<b>Crime Against The Person</b>																			
Homicide	175	12	3	10	21	21	22	8	11	5	16	11	8	11	6	2	7	1	18
Rape	1669	78	215	400	265	209	156	111	84	48	37	13	8	4	4	5	11	21	542
Sex (non-Rape)	4444	994	1421	1021	277	178	110	76	95	68	39	39	10	10	1	6	24	75	3231
Robbery	2461	2	114	490	516	409	245	154	150	99	87	68	36	30	12	9	8	32	400
Assault	41675	1183	1824	4521	5967	5706	4942	4283	4047	3215	2156	1368	827	478	249	141	133	635	5366
Abduction/Kidnap	624	65	49	105	136	77	51	37	32	19	17	10	4	5	5	2	0	10	162
<i>Sub-Total</i>	<i>51048</i>	<i>2334</i>	<i>3626</i>	<i>6547</i>	<i>7182</i>	<i>6600</i>	<i>5526</i>	<i>4669</i>	<i>4419</i>	<i>3454</i>	<i>2352</i>	<i>1509</i>	<i>893</i>	<i>538</i>	<i>277</i>	<i>165</i>	<i>183</i>	<i>774</i>	<i>9719</i>
<b>Crime Against Property</b>																			
Arson	1590	1	2	47	168	171	155	187	168	178	156	90	77	66	36	26	20	42	10
Property Damage	30387	12	44	1137	3326	3416	3271	3228	3476	3057	2684	2115	1585	1005	596	394	392	649	248
Burglary (Aggravated)	2566	5	11	126	316	329	268	276	244	185	198	147	114	89	63	36	115	44	60
Burglary (Residential)	26879	9	31	475	1901	2968	3083	3030	3110	2652	2367	1948	1591	1108	720	517	661	708	188
Burglary (Other)	1667	1	1	20	109	121	123	155	208	198	194	159	138	91	38	20	21	70	9
Deception	4012	0	4	152	447	565	445	388	440	330	348	244	201	91	62	44	90	161	50
Handle Stolen Goods	n/a	n/a	n/a	n/a	n/a	n/a	n/a	n/a	n/a	n/a	n/a	n/a	n/a	n/a	n/a	n/a	n/a	n/a	n/a
Theft From Motor Vehicle	39571	17	10	1179	5195	6030	4869	4481	4372	3593	2996	2285	1692	1041	504	284	229	794	95
Theft (Shopsteal)	247	0	0	7	28	33	38	14	27	32	24	13	11	0	0	1	0	19	0
Theft Of Motor Vehicle	13003	0	4	414	1598	1858	1484	1457	1345	1209	1033	767	594	458	231	170	140	241	50
Theft Of Bicycle	4496	24	166	410	559	688	634	542	504	352	236	144	83	63	19	13	7	52	426
Theft (Other)	28591	38	477	2381	3637	3254	2797	2443	2610	2321	2031	1699	1405	1006	665	456	659	712	1561
<i>Sub-Total</i>	<i>153009</i>	<i>107</i>	<i>750</i>	<i>6348</i>	<i>17284</i>	<i>19433</i>	<i>17167</i>	<i>16201</i>	<i>16504</i>	<i>14107</i>	<i>12267</i>	<i>9611</i>	<i>7491</i>	<i>5018</i>	<i>2934</i>	<i>1961</i>	<i>2334</i>	<i>3492</i>	<i>2697</i>
<b>Drugs</b>																			
Drug (Cult., Manuf., Traff.)	n/a	n/a	n/a	n/a	n/a	n/a	n/a	n/a	n/a	n/a	n/a	n/a	n/a	n/a	n/a	n/a	n/a	n/a	n/a
Drug (Possess, Use)	n/a	n/a	n/a	n/a	n/a	n/a	n/a	n/a	n/a	n/a	n/a	n/a	n/a	n/a	n/a	n/a	n/a	n/a	n/a
<i>Sub-Total</i>	<i>n/a</i>	<i>n/a</i>	<i>n/a</i>	<i>n/a</i>	<i>n/a</i>	<i>n/a</i>	<i>n/a</i>	<i>n/a</i>	<i>n/a</i>	<i>n/a</i>	<i>n/a</i>	<i>n/a</i>	<i>n/a</i>	<i>n/a</i>	<i>n/a</i>	<i>n/a</i>	<i>n/a</i>	<i>n/a</i>	<i>n/a</i>
<b>Other Crime</b>																			
Going Equipped To Steal	n/a	n/a	n/a	n/a	n/a	n/a	n/a	n/a	n/a	n/a	n/a	n/a	n/a	n/a	n/a	n/a	n/a	n/a	n/a
Justice Procedures	41	0	6	2	0	4	2	7	10	6	2	1	0	0	0	0	0	1	8
Regulated Public Order	35	3	14	6	1	4	0	2	1	1	3	0	0	0	0	0	0	0	23
Weapons / Explosives	21	0	0	1	4	4	3	0	2	3	1	0	0	0	0	1	1	1	0
Harassment	2083	14	108	252	279	260	280	249	207	170	81	60	41	21	13	8	5	35	267
Behaviour In Public	37	0	1	7	8	3	4	5	4	0	2	0	0	1	0	1	0	1	4
Other	746	46	29	40	90	83	87	76	67	49	40	39	28	17	13	6	9	27	98
<i>Sub-Total</i>	<i>2963</i>	<i>63</i>	<i>158</i>	<i>308</i>	<i>382</i>	<i>358</i>	<i>376</i>	<i>339</i>	<i>291</i>	<i>229</i>	<i>129</i>	<i>100</i>	<i>69</i>	<i>39</i>	<i>26</i>	<i>16</i>	<i>15</i>	<i>65</i>	<i>400</i>
<b>TOTAL</b>	<b>207020</b>	<b>2504</b>	<b>4534</b>	<b>13203</b>	<b>24848</b>	<b>26391</b>	<b>23069</b>	<b>21209</b>	<b>21214</b>	<b>17790</b>	<b>14748</b>	<b>11220</b>	<b>8453</b>	<b>5595</b>	<b>3237</b>	<b>2142</b>	<b>2532</b>	<b>4331</b>	<b>12816</b>

\*Includes persons where sex is unspecified.  
n/a. Denotes that data is not applicable due to victimless offence.

# VICTIMS BY OFFENCE CATEGORY AND AGE GROUP, 2012/13

Table 3.2.2: Males

	Total Males	Age Group (years)															Un-specified	Total Under 18	
		<10	10-14	15-19	20-24	25-29	30-34	35-39	40-44	45-49	50-54	55-59	60-64	65-69	70-74	75-79			80+
<b>Crime Against The Person</b>																			
Homicide	115	4	1	9	11	17	20	7	7	4	10	3	3	7	5	2	4	1	8
Rape	182	33	46	37	18	9	6	7	6	8	7	2	1	0	0	0	0	2	102
Sex (non-Rape)	883	292	304	172	25	19	5	7	15	9	2	4	1	0	1	0	4	23	743
Robbery	1881	2	99	414	404	322	195	114	101	66	52	43	21	19	2	5	5	17	341
Assault	21159	714	942	2288	2920	2903	2406	1975	2043	1627	1194	782	488	291	138	71	55	322	2839
Abduction/Kidnap	177	26	16	22	34	24	13	10	9	0	7	3	2	2	3	2	0	4	52
<i>Sub-Total</i>	<i>24397</i>	<i>1071</i>	<i>1408</i>	<i>2942</i>	<i>3412</i>	<i>3294</i>	<i>2645</i>	<i>2120</i>	<i>2181</i>	<i>1714</i>	<i>1272</i>	<i>837</i>	<i>516</i>	<i>319</i>	<i>149</i>	<i>80</i>	<i>68</i>	<i>369</i>	<i>4085</i>
<b>Crime Against Property</b>																			
Arson	978	1	1	29	112	107	84	109	105	101	95	56	55	44	28	16	11	24	7
Property Damage	14957	8	20	513	1413	1622	1562	1490	1626	1484	1462	1194	914	633	354	191	186	285	104
Burglary (Aggravated)	1235	4	5	66	152	166	134	136	111	93	87	77	55	45	34	17	42	11	28
Burglary (Residential)	14778	4	18	229	923	1646	1758	1603	1656	1509	1338	1093	916	673	435	291	306	380	107
Burglary (Other)	1191	0	1	4	51	77	95	116	153	140	149	127	107	72	33	16	17	33	2
Deception	2319	0	1	76	244	368	281	226	237	202	191	153	117	49	35	31	47	61	21
Handle Stolen Goods	n/a	n/a	n/a	n/a	n/a	n/a	n/a	n/a	n/a	n/a	n/a	n/a	n/a	n/a	n/a	n/a	n/a	n/a	n/a
Theft From Motor Vehicle	24758	11	9	678	3015	3849	3068	2806	2264	1935	1494	1125	703	357	191	142	413	61	
Theft (Shopsteal)	144	0	0	4	14	21	23	9	18	18	16	8	8	0	0	1	0	4	0
Theft Of Motor Vehicle	9155	0	4	306	1135	1330	1040	1010	968	863	679	554	418	329	163	117	89	150	45
Theft Of Bicycle	3113	20	148	350	384	452	426	343	316	226	176	98	59	47	16	12	7	33	380
Theft (Other)	14176	18	269	1014	1430	1539	1380	1292	1383	1267	1139	968	802	568	357	215	234	301	776
<i>Sub-Total</i>	<i>86804</i>	<i>66</i>	<i>476</i>	<i>3269</i>	<i>8873</i>	<i>11177</i>	<i>9851</i>	<i>9140</i>	<i>9271</i>	<i>8167</i>	<i>7267</i>	<i>5822</i>	<i>4576</i>	<i>3163</i>	<i>1812</i>	<i>1098</i>	<i>1081</i>	<i>1695</i>	<i>1531</i>
<b>Drugs</b>																			
Drug (Cult., Manuf., Traff.)	n/a	n/a	n/a	n/a	n/a	n/a	n/a	n/a	n/a	n/a	n/a	n/a	n/a	n/a	n/a	n/a	n/a	n/a	n/a
Drug (Possess, Use)	n/a	n/a	n/a	n/a	n/a	n/a	n/a	n/a	n/a	n/a	n/a	n/a	n/a	n/a	n/a	n/a	n/a	n/a	n/a
<i>Sub-Total</i>	<i>n/a</i>	<i>n/a</i>	<i>n/a</i>	<i>n/a</i>	<i>n/a</i>	<i>n/a</i>	<i>n/a</i>	<i>n/a</i>	<i>n/a</i>	<i>n/a</i>	<i>n/a</i>	<i>n/a</i>	<i>n/a</i>	<i>n/a</i>	<i>n/a</i>	<i>n/a</i>	<i>n/a</i>	<i>n/a</i>	<i>n/a</i>
<b>Other Crime</b>																			
Going Equipped To Steal	n/a	n/a	n/a	n/a	n/a	n/a	n/a	n/a	n/a	n/a	n/a	n/a	n/a	n/a	n/a	n/a	n/a	n/a	n/a
Justice Procedures	21	0	1	0	0	3	1	4	7	3	2	0	0	0	0	0	0	0	1
Regulated Public Order	14	0	3	1	1	4	0	2	1	1	1	0	0	0	0	0	0	0	4
Weapons / Explosives	15	0	0	1	4	4	2	0	1	1	0	0	0	0	0	0	1	1	0
Harassment	411	6	25	38	27	32	47	37	61	50	23	18	16	13	3	3	3	9	54
Behaviour In Public	14	0	0	3	4	2	0	2	2	0	1	0	0	0	0	0	0	0	1
Other	352	16	11	16	41	37	38	32	35	28	21	22	14	10	9	2	4	16	36
<i>Sub-Total</i>	<i>827</i>	<i>22</i>	<i>40</i>	<i>59</i>	<i>77</i>	<i>82</i>	<i>88</i>	<i>77</i>	<i>107</i>	<i>83</i>	<i>48</i>	<i>40</i>	<i>30</i>	<i>23</i>	<i>12</i>	<i>5</i>	<i>8</i>	<i>26</i>	<i>96</i>
<b>TOTAL</b>	<b>112028</b>	<b>1159</b>	<b>1924</b>	<b>6270</b>	<b>12362</b>	<b>14553</b>	<b>12584</b>	<b>11337</b>	<b>11559</b>	<b>9964</b>	<b>8587</b>	<b>6699</b>	<b>5122</b>	<b>3505</b>	<b>1973</b>	<b>1183</b>	<b>1157</b>	<b>2090</b>	<b>5712</b>

n/a. Denotes that data is not applicable due to victimless offence.

# VICTIMS BY OFFENCE CATEGORY AND AGE GROUP, 2012/13

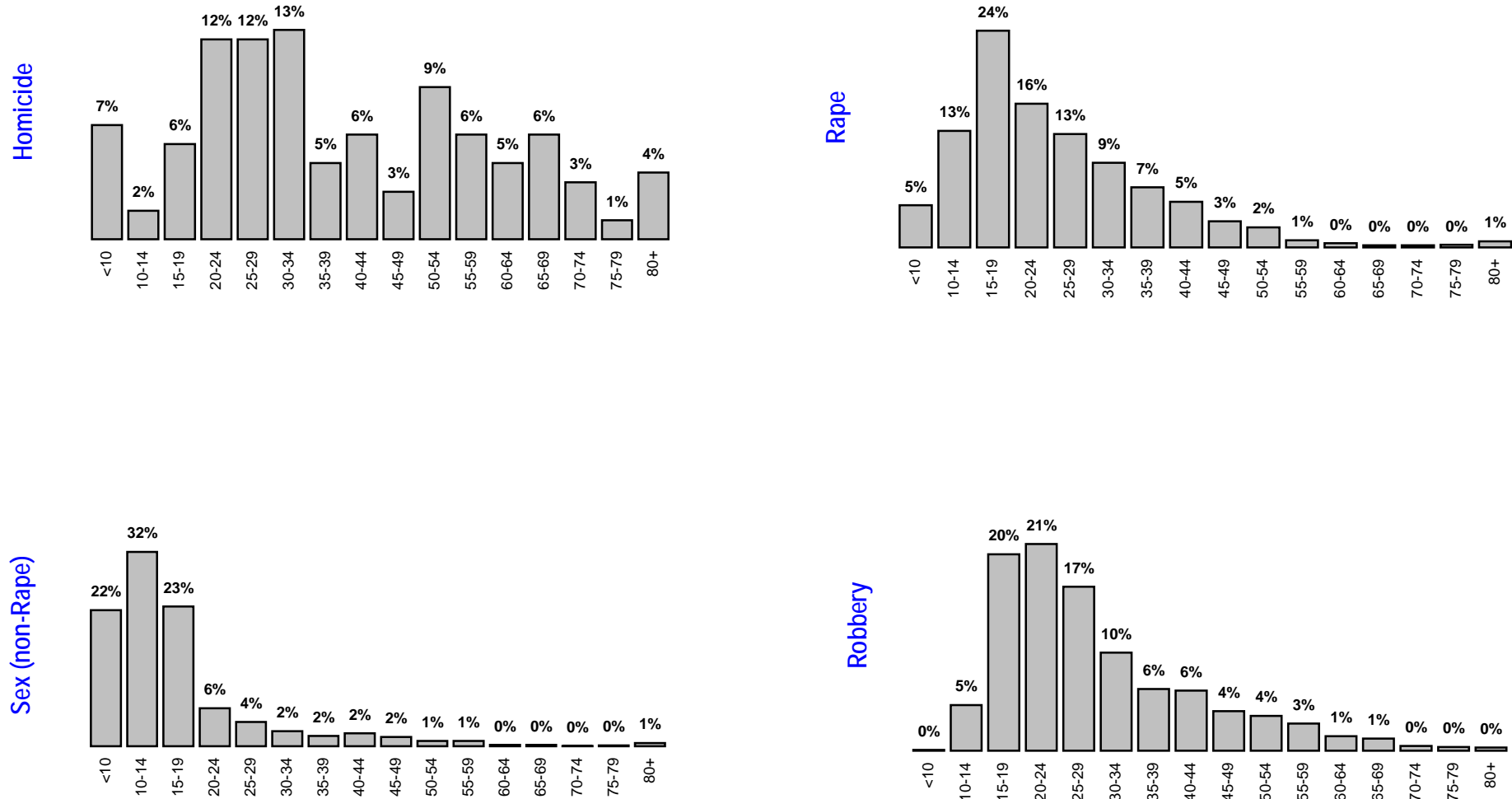
Table 3.2.3: Females

	Total Females	Age Group (years)															Un-specified	Total Under 18	
		<10	10-14	15-19	20-24	25-29	30-34	35-39	40-44	45-49	50-54	55-59	60-64	65-69	70-74	75-79			80+
<b>Crime Against The Person</b>																			
Homicide	60	8	2	1	10	4	2	1	4	1	6	8	5	4	1	0	3	0	10
Rape	1479	45	168	359	247	200	150	104	77	39	30	11	7	4	4	5	11	18	437
Sex (non-Rape)	3535	698	1107	846	251	159	104	69	80	59	37	34	9	10	0	6	20	46	2473
Robbery	562	0	12	74	111	85	48	39	49	32	35	25	15	11	9	4	3	10	55
Assault	20268	468	878	2217	3017	2779	2511	2299	1989	1567	944	573	332	184	107	67	74	262	2512
Abduction/Kidnap	444	37	33	83	102	53	38	27	23	19	10	7	2	3	2	0	0	5	108
<i>Sub-Total</i>	<i>26348</i>	<i>1256</i>	<i>2200</i>	<i>3580</i>	<i>3738</i>	<i>3280</i>	<i>2853</i>	<i>2539</i>	<i>2222</i>	<i>1717</i>	<i>1062</i>	<i>658</i>	<i>370</i>	<i>216</i>	<i>123</i>	<i>82</i>	<i>111</i>	<i>341</i>	<i>5595</i>
<b>Crime Against Property</b>																			
Arson	591	0	1	18	56	63	71	77	61	74	58	32	21	22	5	10	9	13	3
Property Damage	15130	4	23	621	1898	1776	1687	1717	1821	1546	1182	903	654	357	236	197	201	307	143
Burglary (Aggravated)	1298	1	6	60	162	161	134	136	131	88	107	70	55	43	27	19	72	26	32
Burglary (Residential)	11820	5	12	246	964	1314	1300	1412	1426	1105	1001	829	659	419	278	216	345	289	80
Burglary (Other)	436	1	0	16	58	42	28	39	50	54	43	30	28	16	5	3	4	19	7
Deception	1614	0	2	75	200	195	159	158	199	126	154	87	82	40	26	13	40	58	28
Handle Stolen Goods	n/a	n/a	n/a	n/a	n/a	n/a	n/a	n/a	n/a	n/a	n/a	n/a	n/a	n/a	n/a	n/a	n/a	n/a	n/a
Theft From Motor Vehicle	14389	6	1	496	2155	2138	1777	1649	1629	1282	1007	762	540	322	140	87	83	315	33
Theft (Shopsteal)	93	0	0	3	13	11	15	5	9	13	6	5	3	0	0	0	0	10	0
Theft Of Motor Vehicle	3719	0	0	107	460	513	437	441	366	331	331	208	174	124	63	48	47	69	5
Theft Of Bicycle	1341	4	18	59	170	229	198	194	185	122	58	46	23	14	3	1	0	17	45
Theft (Other)	14091	20	207	1361	2189	1694	1387	1133	1212	1035	865	710	589	424	291	231	417	326	783
<i>Sub-Total</i>	<i>64522</i>	<i>41</i>	<i>270</i>	<i>3062</i>	<i>8325</i>	<i>8136</i>	<i>7193</i>	<i>6961</i>	<i>7089</i>	<i>5776</i>	<i>4812</i>	<i>3682</i>	<i>2828</i>	<i>1781</i>	<i>1074</i>	<i>825</i>	<i>1218</i>	<i>1449</i>	<i>1159</i>
<b>Drugs</b>																			
Drug (Cult., Manuf., Traff.)	n/a	n/a	n/a	n/a	n/a	n/a	n/a	n/a	n/a	n/a	n/a	n/a	n/a	n/a	n/a	n/a	n/a	n/a	n/a
Drug (Possess, Use)	n/a	n/a	n/a	n/a	n/a	n/a	n/a	n/a	n/a	n/a	n/a	n/a	n/a	n/a	n/a	n/a	n/a	n/a	n/a
<i>Sub-Total</i>	<i>n/a</i>	<i>n/a</i>	<i>n/a</i>	<i>n/a</i>	<i>n/a</i>	<i>n/a</i>	<i>n/a</i>	<i>n/a</i>	<i>n/a</i>	<i>n/a</i>	<i>n/a</i>	<i>n/a</i>	<i>n/a</i>	<i>n/a</i>	<i>n/a</i>	<i>n/a</i>	<i>n/a</i>	<i>n/a</i>	<i>n/a</i>
<b>Other Crime</b>																			
Going Equipped To Steal	n/a	n/a	n/a	n/a	n/a	n/a	n/a	n/a	n/a	n/a	n/a	n/a	n/a	n/a	n/a	n/a	n/a	n/a	n/a
Justice Procedures	20	0	5	2	0	1	1	3	3	3	0	1	0	0	0	0	0	1	7
Regulated Public Order	21	3	11	5	0	0	0	0	0	0	2	0	0	0	0	0	0	0	19
Weapons / Explosives	6	0	0	0	0	0	1	0	1	2	1	0	0	0	0	1	0	0	0
Harassment	1660	8	83	213	251	227	232	212	145	115	58	42	25	8	10	5	2	24	212
Behaviour In Public	22	0	1	4	4	1	4	2	2	0	1	0	0	1	0	1	0	1	3
Other	388	30	18	24	49	46	49	44	30	20	19	17	14	7	3	4	5	9	62
<i>Sub-Total</i>	<i>2117</i>	<i>41</i>	<i>118</i>	<i>248</i>	<i>304</i>	<i>275</i>	<i>287</i>	<i>261</i>	<i>181</i>	<i>140</i>	<i>81</i>	<i>60</i>	<i>39</i>	<i>16</i>	<i>13</i>	<i>11</i>	<i>7</i>	<i>35</i>	<i>303</i>
<b>TOTAL</b>	<b>92987</b>	<b>1338</b>	<b>2588</b>	<b>6890</b>	<b>12367</b>	<b>11691</b>	<b>10333</b>	<b>9761</b>	<b>9492</b>	<b>7633</b>	<b>5955</b>	<b>4400</b>	<b>3237</b>	<b>2013</b>	<b>1210</b>	<b>918</b>	<b>1336</b>	<b>1825</b>	<b>7057</b>

n/a. Denotes that data is not applicable due to victimless offence.

# VICTIMS - AGE DISTRIBUTION, 2012/13

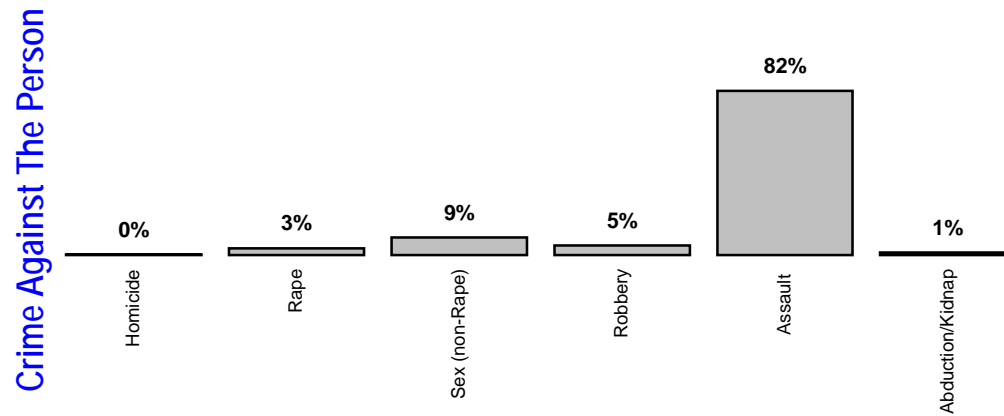
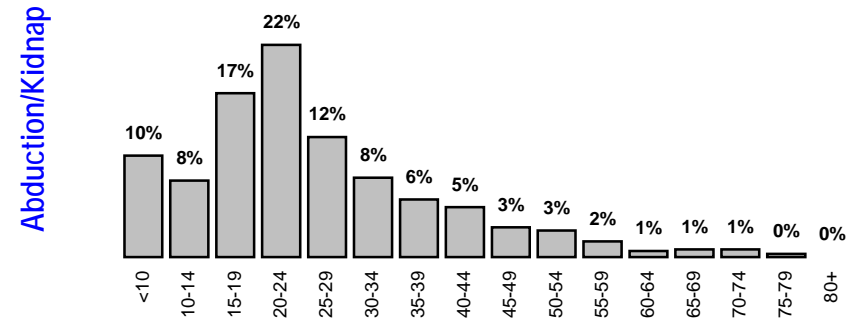
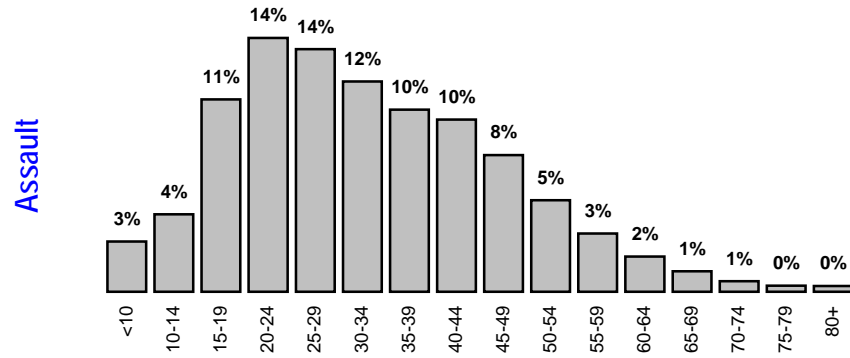
Figure 3.1.1: Crime Against The Person



Note: The above figures exclude persons with an unspecified date of birth. Due to rounding, percentages may not all add up to 100%.

# VICTIMS - AGE DISTRIBUTION, 2012/13

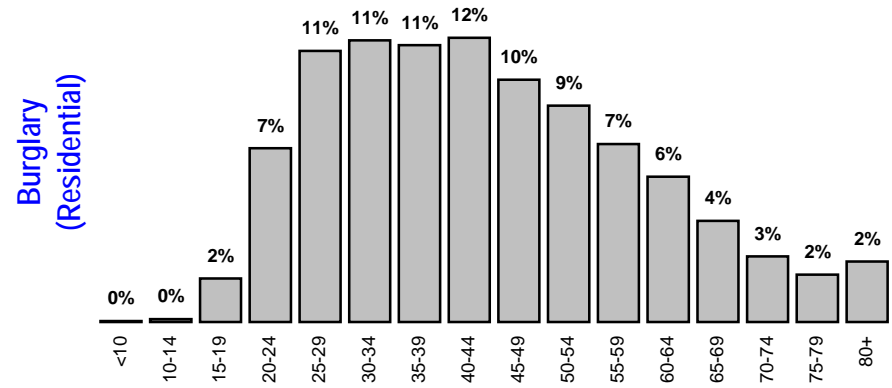
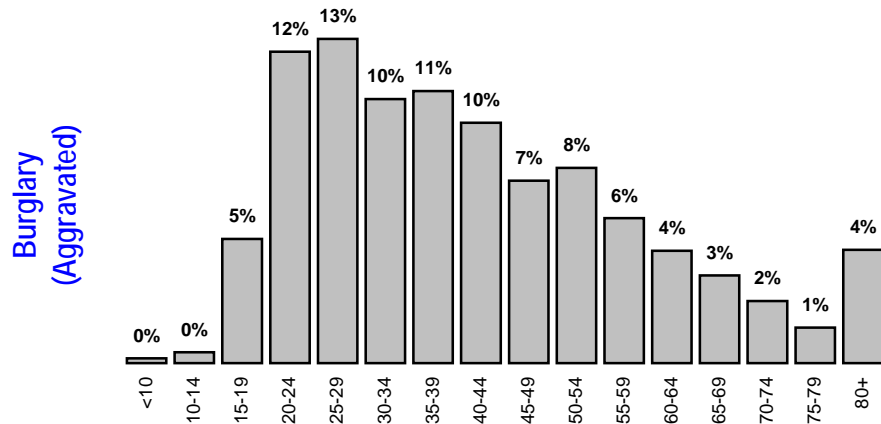
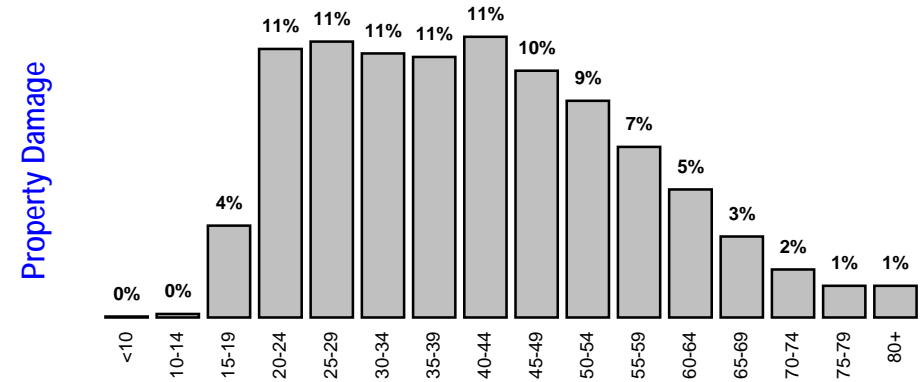
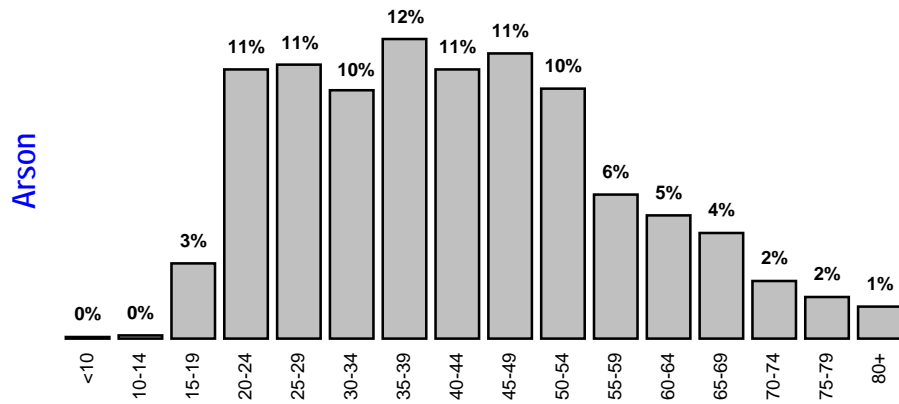
Figure 3.1.1: Crime Against The Person (continued)



Note: The above figures exclude persons with an unspecified date of birth. Due to rounding, percentages may not all add up to 100%.

# VICTIMS - AGE DISTRIBUTION, 2012/13

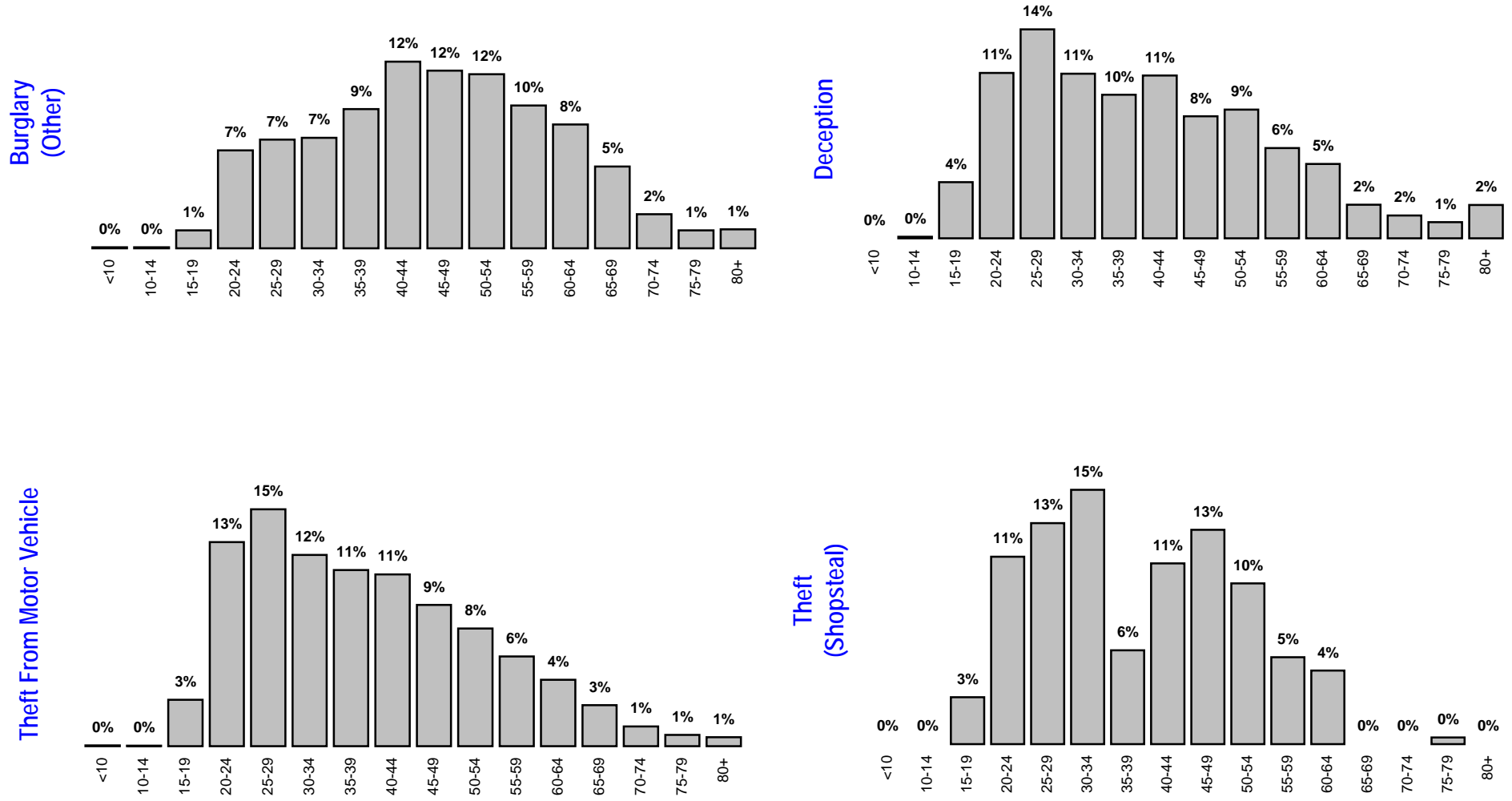
Figure 3.1.2: Crime Against Property



Note: The above figures exclude persons with an unspecified date of birth. Due to rounding, percentages may not all add up to 100%.

# VICTIMS - AGE DISTRIBUTION, 2012/13

Figure 3.1.2: Crime Against Property (continued)

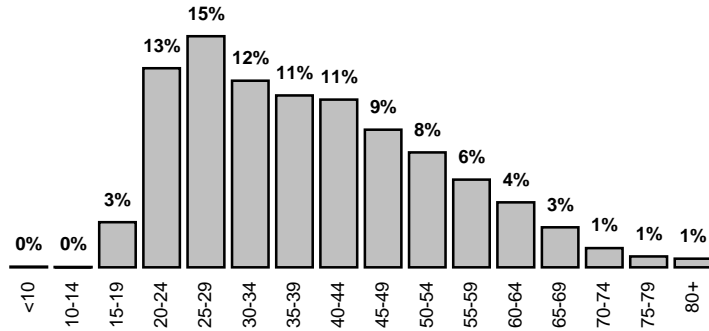


Note: The above figures exclude persons with an unspecified date of birth. Due to rounding, percentages may not all add up to 100%.

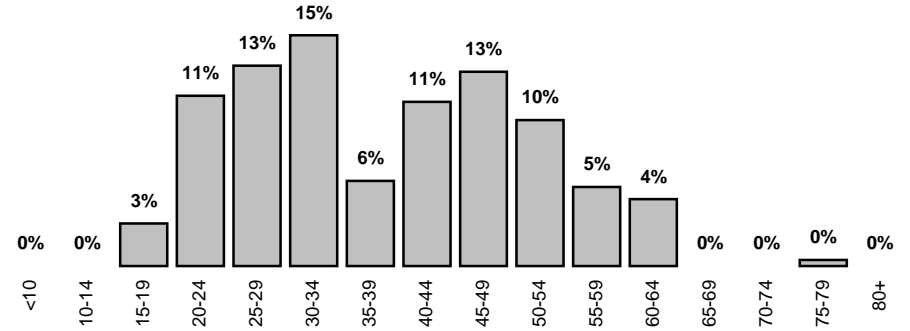
# VICTIMS - AGE DISTRIBUTION, 2012/13

Figure 3.1.2: Crime Against Property (continued)

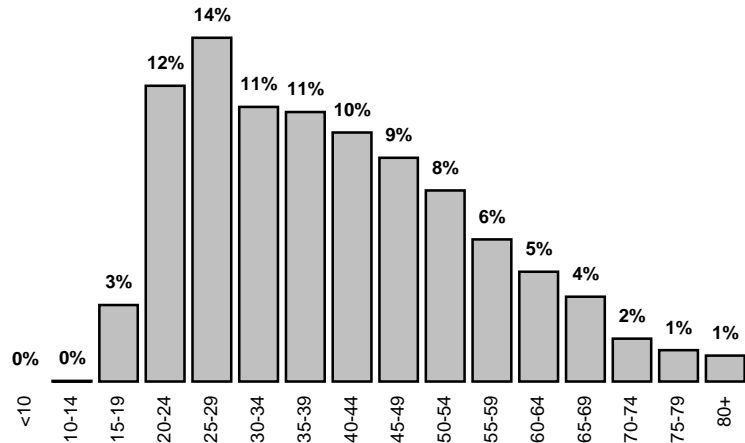
## Theft of Motor Vehicle



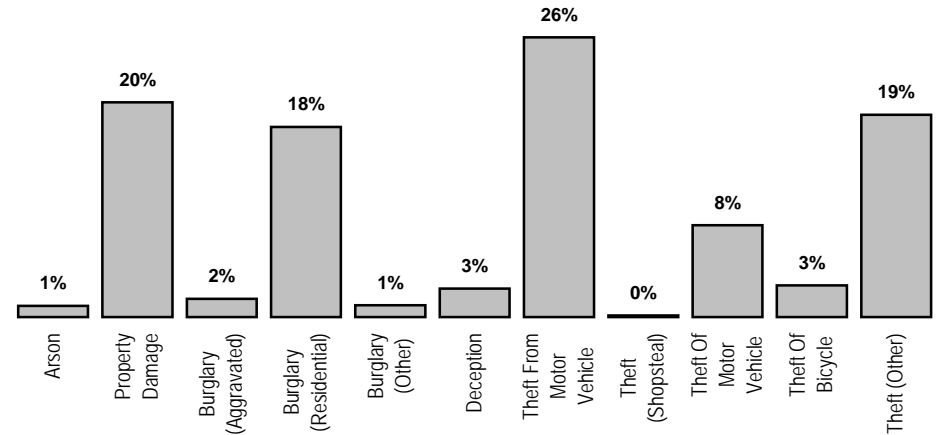
## Theft Of Bicycle



## Theft (Other)



## Crime Against Property



Note: The above figures exclude persons with an unspecified date of birth. Due to rounding, percentages may not all add up to 100%.



# VICTIMS BY RACIAL APPEARANCE AND AGE GROUP, 2012/13

Table 3.3.1: Persons

	Total Persons	Age Group (years)															Un- specified	Total Under 18	
		<10	10-14	15-19	20-24	25-29	30-34	35-39	40-44	45-49	50-54	55-59	60-64	65-69	70-74	75-79			80+
<b>Racial Appearance</b>																			
Aboriginal	1468	23	52	164	224	256	176	151	160	112	60	34	30	12	3	0	1	10	151
Asian	9602	67	116	557	1605	1627	1283	953	889	740	641	509	259	99	44	31	38	144	381
Caucasian	121792	1267	2515	7598	13028	13178	12871	13017	13718	11478	9594	7366	5602	3754	2161	1383	1589	1673	7164
Other	12237	101	179	699	1797	2811	2190	1423	948	734	517	303	183	96	47	27	16	166	586
Unspecified	61921	1046	1672	4185	8194	8519	6549	5665	5499	4726	3936	3008	2379	1634	982	701	888	2338	4534
<b>TOTAL</b>	<b>207020</b>	<b>2504</b>	<b>4534</b>	<b>13203</b>	<b>24848</b>	<b>26391</b>	<b>23069</b>	<b>21209</b>	<b>21214</b>	<b>17790</b>	<b>14748</b>	<b>11220</b>	<b>8453</b>	<b>5595</b>	<b>3237</b>	<b>2142</b>	<b>2532</b>	<b>4331</b>	<b>12816</b>

Please note that "Racial Appearance" is based on the subjective assessment of attending police and is recorded primarily for operational purposes only. Extreme care should be exercised in the interpretation of statistics on ethnicity as "Racial Appearance" is one limited indicator of ethnicity based on appearance only and does not necessarily mean that the persons attributed to a particular ethnic group are in fact of that origin. Similarly, statistics published elsewhere in this publication on Country of Birth provide another, but limited, indicator of a person's ethnic background.

# VICTIMS BY RACIAL APPEARANCE AND AGE GROUP, 2012/13

Table 3.3.2: Males

	Total Males	Age Group (years)															Un-specified	Total Under 18	
		<10	10-14	15-19	20-24	25-29	30-34	35-39	40-44	45-49	50-54	55-59	60-64	65-69	70-74	75-79			80+
<b>Racial Appearance</b>																			
Aboriginal	439	11	19	39	63	70	49	44	53	40	20	9	11	6	0	0	0	5	45
Asian	4883	33	40	279	774	832	637	463	416	407	365	288	137	66	28	20	22	76	171
Caucasian	66373	573	1040	3632	6172	6849	6884	7062	7712	6575	5754	4521	3500	2406	1350	768	724	851	3223
Other	8081	52	87	354	1176	2009	1481	928	592	488	350	217	126	55	35	13	9	109	274
Unspecified	32252	490	738	1966	4177	4793	3533	2840	2786	2454	2098	1664	1348	972	560	382	402	1049	1999
<b>TOTAL</b>	<b>112028</b>	<b>1159</b>	<b>1924</b>	<b>6270</b>	<b>12362</b>	<b>14553</b>	<b>12584</b>	<b>11337</b>	<b>11559</b>	<b>9964</b>	<b>8587</b>	<b>6699</b>	<b>5122</b>	<b>3505</b>	<b>1973</b>	<b>1183</b>	<b>1157</b>	<b>2090</b>	<b>5712</b>

Please note that "Racial Appearance" is based on the subjective assessment of attending police and is recorded primarily for operational purposes only. Extreme care should be exercised in the interpretation of statistics on ethnicity as "Racial Appearance" is one limited indicator of ethnicity based on appearance only and does not necessarily mean that the persons attributed to a particular ethnic group are in fact of that origin. Similarly, statistics published elsewhere in this publication on Country of Birth provide another, but limited, indicator of a person's ethnic background.

Table 3.3.3: Females

	Total Females	Age Group (years)															Un-specified	Total Under 18	
		<10	10-14	15-19	20-24	25-29	30-34	35-39	40-44	45-49	50-54	55-59	60-64	65-69	70-74	75-79			80+
<b>Racial Appearance</b>																			
Aboriginal	1028	12	33	125	161	186	127	106	107	72	40	25	19	6	3	0	1	5	106
Asian	4694	34	76	276	829	791	643	489	471	331	271	221	122	32	16	11	15	66	210
Caucasian	55285	693	1469	3955	6848	6323	5978	5945	5994	4893	3825	2830	2096	1341	806	611	862	816	3929
Other	4129	49	91	344	618	796	706	489	356	245	165	85	57	40	12	14	7	55	311
Unspecified	27851	550	919	2190	3911	3595	2879	2732	2564	2092	1654	1239	943	594	373	282	451	883	2501
<b>TOTAL</b>	<b>92987</b>	<b>1338</b>	<b>2588</b>	<b>6890</b>	<b>12367</b>	<b>11691</b>	<b>10333</b>	<b>9761</b>	<b>9492</b>	<b>7633</b>	<b>5955</b>	<b>4400</b>	<b>3237</b>	<b>2013</b>	<b>1210</b>	<b>918</b>	<b>1336</b>	<b>1825</b>	<b>7057</b>

# VICTIMS AND FREQUENCY OF VICTIMISATION BY AGE GROUP AND SEX, 2012/13

Table 3.4


Times Victimised During 2012/13	No.	Total Persons		Age Group (years)																Un- specified	Total Under 18
		No.	%	<10	10-14	15-19	20-24	25-29	30-34	35-39	40-44	45-49	50-54	55-59	60-64	65-69	70-74	75-79	80+		
One	Male	85855	48.7	949	1491	4865	9636	11094	9524	8565	8705	7444	6563	5101	3997	2711	1575	964	935	1736	4483
	Female	66804	37.9	1020	1680	4720	8550	8115	7081	6706	6673	5531	4515	3468	2566	1669	1008	774	1196	1532	4794
	Total*	154288	87.4	1976	3183	9617	18265	19335	16717	15366	15518	13121	11238	8672	6640	4453	2626	1779	2166	3616	9308
Two	Male	9309	5.3	67	134	509	1047	1193	1095	1014	994	858	703	562	418	278	140	84	79	134	397
	Female	7715	4.4	84	212	602	1075	1040	915	888	818	653	470	314	239	117	75	55	52	106	564
	Total*	17165	9.7	151	349	1115	2139	2240	2022	1908	1823	1527	1189	885	663	397	219	139	133	266	966
Three	Male	1515	0.9	19	28	85	137	214	183	159	164	154	122	87	61	49	21	8	9	15	88
	Female	1683	1.0	24	71	154	271	217	220	197	193	118	77	55	32	18	9	4	8	15	168
	Total*	3212	1.8	43	99	240	410	433	405	357	358	272	202	142	93	67	31	12	17	31	257
Four	Male	383	0.2	3	8	26	35	60	37	38	37	45	28	26	12	12	6	2	3	5	22
	Female	612	0.3	6	22	66	99	103	74	73	66	48	23	13	7	5	0	2	2	3	60
	Total*	998	0.6	9	30	92	134	163	112	111	103	95	51	39	19	17	6	4	5	8	82
Five	Male	135	0.1	1	6	7	9	20	9	11	14	17	12	12	5	2	3	3	1	3	12
	Female	252	0.1	3	19	20	42	30	34	34	24	15	10	4	8	2	2	1	1	3	30
	Total*	391	0.2	4	26	27	51	50	43	45	38	33	23	16	14	4	5	4	2	6	43
> Five	Male	109	0.1	0	5	4	7	13	17	8	17	8	11	6	5	4	0	1	2	1	8
	Female	268	0.2	9	11	23	35	36	47	31	27	19	10	9	5	2	2	1	0	1	36
	Total*	380	0.2	9	16	27	42	49	65	39	44	27	21	15	10	6	2	2	2	4	44

\* Includes persons where sex is unspecified.

Note: The frequency is based on the number of times a person has reported during 2012/13 that they were a victim of crime. The first time a person reports that they are a victim of crime is used to obtain age and sex details.

# ALLEGED OFFENDERS

Table 4.1	Alleged Offenders Processed By Offence Category, Age Category And Sex, 2012/13.....	36
	Alleged Offenders Processed By Offence Category, Method Of Processing And Age Category, 2012/13	
Table 4.2.1	Persons .....	38
Table 4.2.2	Males .....	39
Table 4.2.3	Females .....	40
Figure 4.1	Alleged Offenders - Method Of Processing, 2012/13 .....	41
	Alleged Offenders Processed By Offence Category And Age Group, 2012/13	
Table 4.3.1	Persons .....	43
Table 4.3.2	Males .....	44
Table 4.3.3	Females .....	45
	Alleged Offenders Processed - Age Distribution, 2012/13	
Figure 4.2.1	Crime Against The Person .....	46
Figure 4.2.2	Crime Against Property .....	48
Figure 4.2.3	Drugs .....	52
Figure 4.2.4	Other Crime .....	53
Table 4.4	Alleged Offenders Processed By Offence Category And Appearance, 2012/13 .....	55
	Alleged Offenders Processed By Offence Category And Country Of Birth, 2012/13	
Table 4.5.1	Persons .....	56
Table 4.5.2	Males .....	58
Table 4.5.3	Females .....	60
Table 4.6	Alleged Offenders Processed By Offence Category And Duration To Arrest An Offender, 2012/13 .....	62
Table 4.7	Alleged Offenders Processed Per Incident, 2012/13 .....	63



# ALLEGED OFFENDERS PROCESSED BY OFFENCE CATEGORY, AGE CATEGORY AND SEX, 2012/13

Table 4.1

	Persons																	
	Juveniles						Adults <60 (years)						Adults 60+ (years)					
	Male		Female		Total*		Male		Female		Total*		Male		Female		Total*	
No.	% Change	No.	% Change	No.	% Change	No.	% Change	No.	% Change	No.	% Change	No.	% Change	No.	% Change	No.	% Change	
<b>Crime Against The Person</b>																		
Homicide	2	-81.8	0	-100.0	2	-85.7	155	23.0	26	4.0	181	19.9	8	-38.5	2	0.0	10	-33.3
Rape	102	-9.7	2	-50.0	106	-9.4	675	-6.4	15	-6.3	694	-6.1	19	-24.0	0	n/a	19	-24.0
Sex (non-Rape)	402	-2.4	20	-16.7	423	-3.2	2344	9.8	76	-2.6	2437	8.3	240	-8.4	1	n/a	244	-7.6
Robbery	915	-14.6	158	21.5	1074	-10.6	1458	-2.1	205	-3.8	1663	-2.3	1	n/a	0	n/a	1	n/a
Assault	3633	3.2	1337	1.1	4975	2.5	26892	17.0	5283	13.5	32252	16.4	696	25.4	109	7.9	817	21.8
Abduction/Kidnap	28	0.0	7	0.0	35	0.0	526	-2.0	60	30.4	586	0.2	11	22.2	2	n/a	13	44.4
<i>Sub-Total</i>	<i>5082</i>	<i>-1.5</i>	<i>1524</i>	<i>2.3</i>	<i>6615</i>	<i>-0.6</i>	<i>32050</i>	<i>14.5</i>	<i>5665</i>	<i>12.6</i>	<i>37813</i>	<i>14.1</i>	<i>975</i>	<i>12.8</i>	<i>114</i>	<i>10.7</i>	<i>1104</i>	<i>12.2</i>
<b>Crime Against Property</b>																		
Arson	320	1.9	62	12.7	383	3.8	470	16.0	72	50.0	542	19.4	40	700.0	2	0.0	42	500.0
Property Damage	3465	-9.0	597	-2.5	4072	-7.9	9444	13.0	1676	25.4	11135	14.7	151	32.5	15	15.4	167	27.5
Burglary (Aggravated)	233	32.4	34	25.9	267	31.5	1194	6.9	177	29.2	1371	9.1	10	11.1	2	100.0	12	20.0
Burglary (Residential)	899	-5.2	114	-31.3	1019	-8.5	3501	5.5	483	5.7	3987	5.6	7	-76.7	2	0.0	9	-71.9
Burglary (Other)	1007	-20.0	128	-22.0	1136	-20.2	2921	3.9	281	31.9	3203	5.8	4	-33.3	4	n/a	8	33.3
Deception	609	77.6	184	48.4	804	72.2	7899	13.3	3160	18.4	11075	14.8	108	-23.4	22	4.8	131	-19.1
Handle Stolen Goods	526	-7.9	100	-13.0	626	-8.9	5089	22.9	1189	23.3	6279	22.9	51	41.7	9	80.0	60	46.3
Theft From Motor Vehicle	1978	9.6	162	9.5	2149	10.0	3961	15.3	412	38.7	4374	17.2	3	-72.7	0	n/a	3	-75.0
Theft (Shopsteal)	1972	-11.5	1691	-13.3	3677	-12.2	6306	-0.5	5497	10.1	11841	4.2	258	-11.0	398	13.1	663	0.5
Theft Of Motor Vehicle	1316	-1.9	217	8.5	1534	-0.6	3009	20.4	424	39.0	3434	22.5	17	30.8	0	-100.0	17	13.3
Theft Of Bicycle	181	33.1	3	-40.0	184	30.5	261	29.2	16	-27.3	279	24.6	1	0.0	0	n/a	1	0.0
Theft (Other)	1221	6.3	385	3.5	1608	5.4	6027	0.1	2024	14.0	8064	3.3	84	-8.7	33	-21.4	117	-13.3
<i>Sub-Total</i>	<i>13727</i>	<i>-2.5</i>	<i>3677</i>	<i>-6.6</i>	<i>17459</i>	<i>-3.2</i>	<i>50082</i>	<i>9.8</i>	<i>15411</i>	<i>16.6</i>	<i>65584</i>	<i>11.3</i>	<i>734</i>	<i>-1.9</i>	<i>487</i>	<i>10.7</i>	<i>1230</i>	<i>1.5</i>
<b>Drugs</b>																		
Drug (Cult., Manuf., Traff.)	87	40.3	16	-5.9	103	30.4	3954	14.5	824	20.5	4785	15.4	66	24.5	9	-10.0	75	19.0
Drug (Possess, Use)	743	15.6	153	7.0	897	13.7	12327	18.3	2541	20.1	14892	18.6	52	36.8	7	-46.2	60	15.4
<i>Sub-Total</i>	<i>830</i>	<i>17.7</i>	<i>169</i>	<i>5.6</i>	<i>1000</i>	<i>15.2</i>	<i>16281</i>	<i>17.4</i>	<i>3365</i>	<i>20.2</i>	<i>19677</i>	<i>17.8</i>	<i>118</i>	<i>29.7</i>	<i>16</i>	<i>-30.4</i>	<i>135</i>	<i>17.4</i>
<b>Other Crime</b>																		
Going Equipped To Steal	53	-7.0	6	20.0	59	-4.8	447	33.4	65	38.3	513	34.3	1	-75.0	0	n/a	1	-75.0
Justice Procedures	1022	11.1	374	-3.6	1398	6.9	16759	18.7	3492	17.4	20282	18.4	385	27.9	52	67.7	438	31.1
Regulated Public Order	204	-18.4	67	-11.8	272	-16.6	523	15.2	108	28.6	635	16.7	49	88.5	5	150.0	55	96.4
Weapons / Explosives	656	0.9	77	22.2	734	2.9	8455	30.8	976	37.5	9438	31.3	215	18.8	11	266.7	228	20.6
Harassment	149	60.2	62	106.7	211	71.5	2084	38.7	319	31.3	2412	37.9	89	128.2	2	-33.3	91	116.7
Behaviour In Public	321	-22.8	129	-9.8	451	-19.5	5131	3.5	667	6.7	5821	4.1	103	68.9	10	66.7	113	68.7
Other	862	-12.3	134	-36.8	999	-16.6	3856	35.0	631	12.9	4499	31.5	128	62.0	16	0.0	144	50.0
<i>Sub-Total</i>	<i>3267</i>	<i>-3.0</i>	<i>849</i>	<i>-7.4</i>	<i>4124</i>	<i>-3.9</i>	<i>37255</i>	<i>21.4</i>	<i>6258</i>	<i>19.4</i>	<i>43600</i>	<i>21.1</i>	<i>970</i>	<i>40.4</i>	<i>96</i>	<i>57.4</i>	<i>1070</i>	<i>40.8</i>
<b>TOTAL</b>	<b>22906</b>	<b>-1.7</b>	<b>6219</b>	<b>-4.4</b>	<b>29198</b>	<b>12.2</b>	<b>135668</b>	<b>14.8</b>	<b>30699</b>	<b>16.8</b>	<b>166674</b>	<b>15.1</b>	<b>2797</b>	<b>16.8</b>	<b>713</b>	<b>13.7</b>	<b>3539</b>	<b>15.2</b>

\* Includes persons where sex is unspecified.

\*\* Includes persons where date of birth is unspecified.

# ALLEGED OFFENDERS PROCESSED BY OFFENCE CATEGORY, AGE CATEGORY AND SEX, 2012/13

Table 4.1 (continued)

Total Persons**					
Male		Female		Total*	
No.	% Change	No.	% Change	No.	% Change
166	9.9	28	-6.7	194	7.2
803	-7.5	17	-15.0	826	-7.2
3012	6.4	97	-4.9	3131	5.1
2375	-7.5	366	6.7	2742	-5.8
31353	15.3	6787	11.0	38249	14.5
565	-2.2	69	30.2	634	0.2
<u>38274</u>	<u>11.9</u>	<u>7364</u>	<u>10.6</u>	<u>45776</u>	<u>11.6</u>
830	13.1	136	28.3	967	15.0
13121	6.3	2305	16.9	15455	7.8
1439	10.2	216	30.1	1655	12.2
4410	2.5	601	-4.0	5020	1.9
3964	-2.9	414	8.7	4380	-2.0
8630	15.0	3414	20.9	12073	16.7
5674	19.3	1305	20.3	6981	19.4
5955	13.1	583	30.4	6548	14.7
8584	-3.8	7654	4.0	16306	-0.3
4347	12.4	645	26.7	4994	14.0
444	30.6	21	-22.2	468	27.5
7349	0.7	2461	11.9	9829	3.3
<u>64747</u>	<u>6.6</u>	<u>19755</u>	<u>11.6</u>	<u>84676</u>	<u>7.8</u>
4108	14.6	856	20.1	4978	15.5
13162	18.2	2719	18.8	15909	18.2
<u>17270</u>	<u>17.3</u>	<u>3575</u>	<u>19.1</u>	<u>20887</u>	<u>17.6</u>
503	27.0	71	36.5	575	28.3
18218	18.4	3937	15.6	22193	17.9
781	6.1	181	11.0	987	6.0
9349	27.7	1071	37.5	10432	28.5
2326	42.0	385	38.5	2721	41.7
5595	2.1	814	4.0	6436	2.5
4863	23.7	789	-0.4	5697	19.7
<u>41635</u>	<u>19.3</u>	<u>7248</u>	<u>15.9</u>	<u>49041</u>	<u>18.8</u>
<u>161926</u>	<u>12.0</u>	<u>37942</u>	<u>12.9</u>	<u>200380</u>	<u>12.2</u>

# ALLEGED OFFENDERS PROCESSED BY OFFENCE CATEGORY, METHOD OF PROCESSING & AGE GROUP, 2012/13

Table 4.2.1: Persons

	Arrest			Caution			Summons			Other**			Total Persons Processed		
	Juveniles	Adults	Total*	Juveniles	Adults	Total*	Juveniles	Adults	Total*	Juveniles	Adults	Total*	Juveniles	Adults	Total*
<b>Crime Against The Person</b>															
Homicide	1	121	122	0	0	0	1	52	54	0	18	18	2	191	194
Rape	12	118	133	0	0	0	51	319	374	43	276	319	106	713	826
Sex (non-Rape)	42	755	802	23	0	23	234	1417	1666	124	509	640	423	2681	3131
Robbery	703	1203	1907	18	0	18	234	263	498	119	198	319	1074	1664	2742
Assault	1484	9971	11489	517	0	517	2255	16150	18503	719	6948	7740	4975	33069	38249
Abduction/Kidnap	15	354	369	0	0	0	18	143	161	2	102	104	35	599	634
<i>Sub-Total</i>	<i>2257</i>	<i>12522</i>	<i>14822</i>	<i>558</i>	<i>0</i>	<i>558</i>	<i>2793</i>	<i>18344</i>	<i>21256</i>	<i>1007</i>	<i>8051</i>	<i>9140</i>	<i>6615</i>	<i>38917</i>	<i>45776</i>
<b>Crime Against Property</b>															
Arson	141	312	453	100	0	100	87	164	251	55	108	163	383	584	967
Property Damage	1280	3937	5235	801	0	801	1568	5199	6803	423	2166	2616	4072	11302	15455
Burglary (Aggravated)	193	966	1164	11	0	11	36	228	264	27	189	216	267	1383	1655
Burglary (Residential)	556	2879	3437	115	0	115	251	666	918	97	451	550	1019	3996	5020
Burglary (Other)	587	2533	3150	290	0	290	177	476	656	82	202	284	1136	3211	4380
Deception	420	6962	7390	41	0	41	315	3767	4136	28	477	506	804	11206	12073
Handle Stolen Goods	329	4452	4790	43	0	43	222	1637	1866	32	250	282	626	6339	6981
Theft From Motor Vehicle	1408	3066	4490	207	0	207	418	1000	1418	116	311	433	2149	4377	6548
Theft (Shopsteal)	703	5117	5836	1832	289	2158	982	2887	3890	160	4211	4422	3677	12504	16306
Theft Of Motor Vehicle	998	2262	3262	86	0	86	322	781	1105	128	408	541	1534	3451	4994
Theft Of Bicycle	68	163	232	30	0	30	69	86	155	17	31	51	184	280	468
Theft (Other)	580	4205	4794	336	0	336	519	3067	3605	173	909	1094	1608	8181	9829
<i>Sub-Total</i>	<i>7263</i>	<i>36854</i>	<i>44233</i>	<i>3892</i>	<i>289</i>	<i>4218</i>	<i>4966</i>	<i>19958</i>	<i>25067</i>	<i>1338</i>	<i>9713</i>	<i>11158</i>	<i>17459</i>	<i>66814</i>	<i>84676</i>
<b>Drugs</b>															
Drug (Cult., Manuf., Traff.)	48	3846	3906	12	0	12	36	825	863	7	189	197	103	4860	4978
Drug (Possess, Use)	225	7153	7393	474	4183	4693	170	3243	3420	28	373	403	897	14952	15909
<i>Sub-Total</i>	<i>273</i>	<i>10999</i>	<i>11299</i>	<i>486</i>	<i>4183</i>	<i>4705</i>	<i>206</i>	<i>4068</i>	<i>4283</i>	<i>35</i>	<i>562</i>	<i>600</i>	<i>1000</i>	<i>19812</i>	<i>20887</i>
<b>Other Crime</b>															
Going Equipped To Steal	29	325	354	2	0	2	23	167	192	5	22	27	59	514	575
Justice Procedures	530	7961	8515	80	0	80	718	11320	12081	70	1439	1517	1398	20720	22193
Regulated Public Order	44	169	214	118	0	118	84	445	547	26	76	108	272	690	987
Weapons / Explosives	217	4619	4843	147	0	147	279	3346	3635	91	1701	1807	734	9666	10432
Harassment	62	1185	1249	56	0	56	67	1081	1149	26	237	267	211	2503	2721
Behaviour In Public	79	703	783	36	0	36	222	1214	1443	114	4017	4174	451	5934	6436
Other	183	1328	1517	316	0	316	420	2685	3142	80	630	722	999	4643	5697
<i>Sub-Total</i>	<i>1144</i>	<i>16290</i>	<i>17475</i>	<i>755</i>	<i>0</i>	<i>755</i>	<i>1813</i>	<i>20258</i>	<i>22189</i>	<i>412</i>	<i>8122</i>	<i>8622</i>	<i>4124</i>	<i>44670</i>	<i>49041</i>
<b>TOTAL</b>	<b>10937</b>	<b>76665</b>	<b>87829</b>	<b>5691</b>	<b>4472</b>	<b>10236</b>	<b>9778</b>	<b>62628</b>	<b>72795</b>	<b>2792</b>	<b>26448</b>	<b>29520</b>	<b>29198</b>	<b>170213</b>	<b>200380</b>

\* Includes persons where date of birth is unspecified.

\*\* Includes the following: complaint withdrawn; alleged offender is underage, insane or deceased; or warrant issued. This also includes penalty notices and offender warnings, which were introduced on 1 July 2008.

Note: The above table may include offenders processed for offences reported prior to 2012/13 and where the gender of the alleged offender is unknown.

# ALLEGED OFFENDERS PROCESSED BY OFFENCE CATEGORY, METHOD OF PROCESSING & AGE GROUP, 2012/13

Table 4.2.2: Males

	Arrest			Caution			Summons			Other**			Total Persons Processed		
	Juveniles	Adults	Total*	Juveniles	Adults	Total*	Juveniles	Adults	Total*	Juveniles	Adults	Total*	Juveniles	Adults	Total*
<b>Crime Against The Person</b>															
Homicide	1	107	108	0	0	0	1	42	44	0	14	14	2	163	166
Rape	12	115	130	0	0	0	51	313	368	39	266	305	102	694	803
Sex (non-Rape)	42	740	787	20	0	20	222	1367	1603	118	477	602	402	2584	3012
Robbery	626	1076	1702	14	0	14	184	227	411	91	156	248	915	1459	2375
Assault	1198	8926	10150	336	0	336	1621	13177	14859	478	5485	6008	3633	27588	31353
Abduction/Kidnap	11	326	337	0	0	0	16	124	140	1	87	88	28	537	565
<i>Sub-Total</i>	<i>1890</i>	<i>11290</i>	<i>13214</i>	<i>370</i>	<i>0</i>	<i>370</i>	<i>2095</i>	<i>15250</i>	<i>17425</i>	<i>727</i>	<i>6485</i>	<i>7265</i>	<i>5082</i>	<i>33025</i>	<i>38274</i>
<b>Crime Against Property</b>															
Arson	114	272	386	89	0	89	73	145	218	44	93	137	320	510	830
Property Damage	1152	3544	4713	676	0	676	1297	4337	5663	340	1714	2069	3465	9595	13121
Burglary (Aggravated)	170	857	1029	9	0	9	29	191	220	25	156	181	233	1204	1439
Burglary (Residential)	504	2566	3071	92	0	92	223	562	786	80	380	461	899	3508	4410
Burglary (Other)	533	2326	2888	247	0	247	152	421	576	75	178	253	1007	2925	3964
Deception	352	5071	5424	24	0	24	212	2637	2861	21	299	321	609	8007	8630
Handle Stolen Goods	283	3685	3971	38	0	38	182	1250	1437	23	205	228	526	5140	5674
Theft From Motor Vehicle	1289	2841	4141	197	0	197	385	874	1259	107	249	358	1978	3964	5955
Theft (Shopsteal)	492	3291	3796	857	106	974	524	1397	1932	99	1770	1882	1972	6564	8584
Theft Of Motor Vehicle	878	2055	2934	68	0	68	268	632	901	102	339	444	1316	3026	4347
Theft Of Bicycle	68	154	223	28	0	28	68	78	146	17	30	47	181	262	444
Theft (Other)	464	3287	3753	245	0	245	391	2148	2549	121	676	802	1221	6111	7349
<i>Sub-Total</i>	<i>6299</i>	<i>29949</i>	<i>36329</i>	<i>2570</i>	<i>106</i>	<i>2687</i>	<i>3804</i>	<i>14672</i>	<i>18548</i>	<i>1054</i>	<i>6089</i>	<i>7183</i>	<i>13727</i>	<i>50816</i>	<i>64747</i>
<b>Drugs</b>															
Drug (Cult., Manuf., Traff.)	41	3228	3270	11	0	11	30	660	690	5	132	137	87	4020	4108
Drug (Possess, Use)	189	6042	6236	388	3430	3847	144	2639	2787	22	268	292	743	12379	13162
<i>Sub-Total</i>	<i>230</i>	<i>9270</i>	<i>9506</i>	<i>399</i>	<i>3430</i>	<i>3858</i>	<i>174</i>	<i>3299</i>	<i>3477</i>	<i>27</i>	<i>400</i>	<i>429</i>	<i>830</i>	<i>16399</i>	<i>17270</i>
<b>Other Crime</b>															
Going Equipped To Steal	26	285	311	2	0	2	20	144	166	5	19	24	53	448	503
Justice Procedures	416	6895	7329	48	0	48	510	9102	9640	48	1147	1201	1022	17144	18218
Regulated Public Order	41	149	190	77	0	77	69	363	436	17	60	78	204	572	781
Weapons / Explosives	196	4235	4434	140	0	140	244	2966	3219	76	1469	1556	656	8670	9349
Harassment	48	1086	1136	35	0	35	49	903	953	17	184	202	149	2173	2326
Behaviour In Public	68	610	678	20	0	20	141	1028	1174	92	3596	3723	321	5234	5595
Other	170	1186	1358	272	0	272	351	2267	2626	69	531	607	862	3984	4863
<i>Sub-Total</i>	<i>965</i>	<i>14446</i>	<i>15436</i>	<i>594</i>	<i>0</i>	<i>594</i>	<i>1384</i>	<i>16773</i>	<i>18214</i>	<i>324</i>	<i>7006</i>	<i>7391</i>	<i>3267</i>	<i>38225</i>	<i>41635</i>
<b>TOTAL</b>	<b>9384</b>	<b>64955</b>	<b>74485</b>	<b>3933</b>	<b>3536</b>	<b>7509</b>	<b>7457</b>	<b>49994</b>	<b>57664</b>	<b>2132</b>	<b>19980</b>	<b>22268</b>	<b>22906</b>	<b>138465</b>	<b>161926</b>

\* Includes persons where date of birth is unspecified.

\*\* Includes the following: complaint withdrawn; alleged offender is underage, insane or deceased; or warrant issued. This also includes penalty notices and offender warnings, which were introduced on 1 July 2008.

Note: The above table includes offenders processed for offences reported prior to 2012/13.



# ALLEGED OFFENDERS PROCESSED BY OFFENCE CATEGORY, METHOD OF PROCESSING & AGE GROUP, 2012/13

Table 4.2.3: Females

	Arrest			Caution			Summons			Other**			Total Persons Processed		
	Juveniles	Adults	Total*	Juveniles	Adults	Total*	Juveniles	Adults	Total*	Juveniles	Adults	Total*	Juveniles	Adults	Total*
<b>Crime Against The Person</b>															
Homicide	0	14	14	0	0	0	0	10	10	0	4	4	0	28	28
Rape	0	2	2	0	0	0	0	5	5	2	8	10	2	15	17
Sex (non-Rape)	0	15	15	3	0	3	12	34	46	5	28	33	20	77	97
Robbery	76	127	204	4	0	4	50	36	87	28	42	71	158	205	366
Assault	286	1035	1326	180	0	180	632	2934	3594	239	1423	1687	1337	5392	6787
Abduction/Kidnap	4	28	32	0	0	0	2	19	21	1	15	16	7	62	69
<i>Sub-Total</i>	<i>366</i>	<i>1221</i>	<i>1593</i>	<i>187</i>	<i>0</i>	<i>187</i>	<i>696</i>	<i>3038</i>	<i>3763</i>	<i>275</i>	<i>1520</i>	<i>1821</i>	<i>1524</i>	<i>5779</i>	<i>7364</i>
<b>Crime Against Property</b>															
Arson	27	40	67	11	0	11	13	19	32	11	15	26	62	74	136
Property Damage	123	391	515	123	0	123	268	857	1132	83	443	535	597	1691	2305
Burglary (Aggravated)	23	109	135	2	0	2	7	37	44	2	33	35	34	179	216
Burglary (Residential)	49	311	361	23	0	23	25	103	128	17	71	89	114	485	601
Burglary (Other)	54	207	262	43	0	43	24	54	78	7	24	31	128	285	414
Deception	68	1885	1960	17	0	17	92	1121	1254	7	176	183	184	3182	3414
Handle Stolen Goods	46	767	818	5	0	5	40	386	428	9	45	54	100	1198	1305
Theft From Motor Vehicle	110	225	340	10	0	10	33	125	158	9	62	75	162	412	583
Theft (Shopsteal)	211	1825	2039	968	181	1170	451	1483	1944	61	2406	2501	1691	5895	7654
Theft Of Motor Vehicle	120	207	328	18	0	18	53	148	202	26	69	97	217	424	645
Theft Of Bicycle	0	9	9	2	0	2	1	6	7	0	1	3	3	16	21
Theft (Other)	116	915	1036	91	0	91	126	910	1043	52	232	291	385	2057	2461
<i>Sub-Total</i>	<i>947</i>	<i>6891</i>	<i>7870</i>	<i>1313</i>	<i>181</i>	<i>1515</i>	<i>1133</i>	<i>5249</i>	<i>6450</i>	<i>284</i>	<i>3577</i>	<i>3920</i>	<i>3677</i>	<i>15898</i>	<i>19755</i>
<b>Drugs</b>															
Drug (Cult., Manuf., Traff.)	7	616	628	1	0	1	6	160	167	2	57	60	16	833	856
Drug (Possess, Use)	36	1106	1152	85	735	826	26	602	630	6	105	111	153	2548	2719
<i>Sub-Total</i>	<i>43</i>	<i>1722</i>	<i>1780</i>	<i>86</i>	<i>735</i>	<i>827</i>	<i>32</i>	<i>762</i>	<i>797</i>	<i>8</i>	<i>162</i>	<i>171</i>	<i>169</i>	<i>3381</i>	<i>3575</i>
<b>Other Crime</b>															
Going Equipped To Steal	3	40	43	0	0	0	3	22	25	0	3	3	6	65	71
Justice Procedures	114	1062	1179	32	0	32	206	2197	2417	22	285	309	374	3544	3937
Regulated Public Order	3	20	24	41	0	41	15	77	92	8	16	24	67	113	181
Weapons / Explosives	21	380	405	6	0	6	35	377	412	15	230	248	77	987	1071
Harassment	14	98	112	21	0	21	18	172	190	9	51	62	62	321	385
Behaviour In Public	11	90	101	16	0	16	81	181	264	21	406	433	129	677	814
Other	13	140	154	44	0	44	66	410	481	11	97	110	134	647	789
<i>Sub-Total</i>	<i>179</i>	<i>1830</i>	<i>2018</i>	<i>160</i>	<i>0</i>	<i>160</i>	<i>424</i>	<i>3436</i>	<i>3881</i>	<i>86</i>	<i>1088</i>	<i>1189</i>	<i>849</i>	<i>6354</i>	<i>7248</i>
<b>TOTAL</b>	<b>1535</b>	<b>11664</b>	<b>13261</b>	<b>1746</b>	<b>916</b>	<b>2689</b>	<b>2285</b>	<b>12485</b>	<b>14891</b>	<b>653</b>	<b>6347</b>	<b>7101</b>	<b>6219</b>	<b>31412</b>	<b>37942</b>

\* Includes persons where date of birth is unspecified.

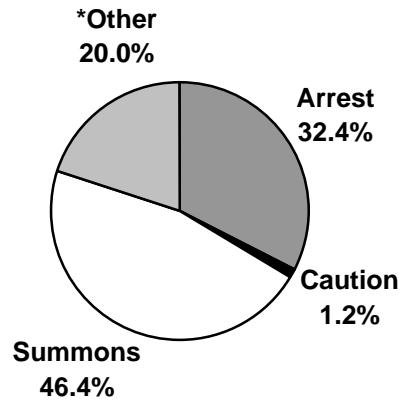
\*\* Includes the following: complaint withdrawn; alleged offender is underage, insane or deceased; or warrant issued. This also includes penalty notices and offender warnings, which were introduced on 1 July 2008

Note: The above table includes offenders processed for offences reported prior to 2012/13.

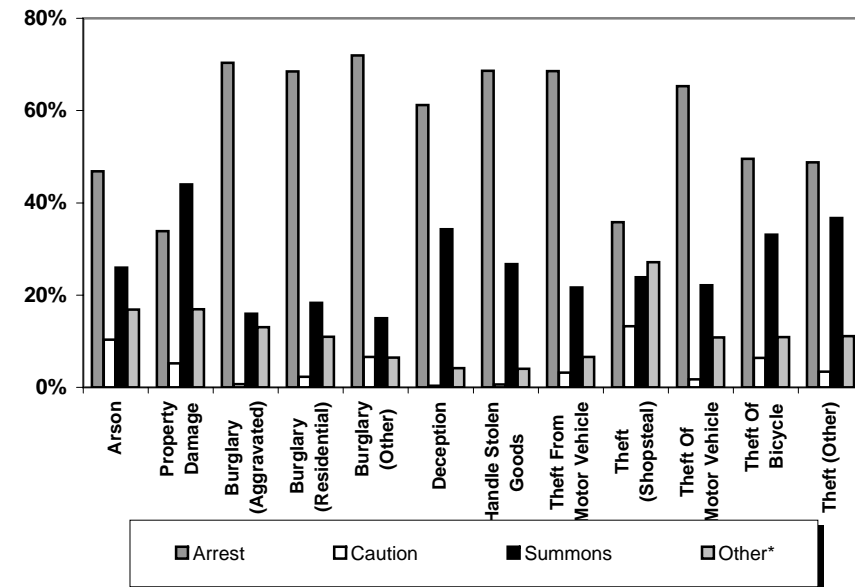
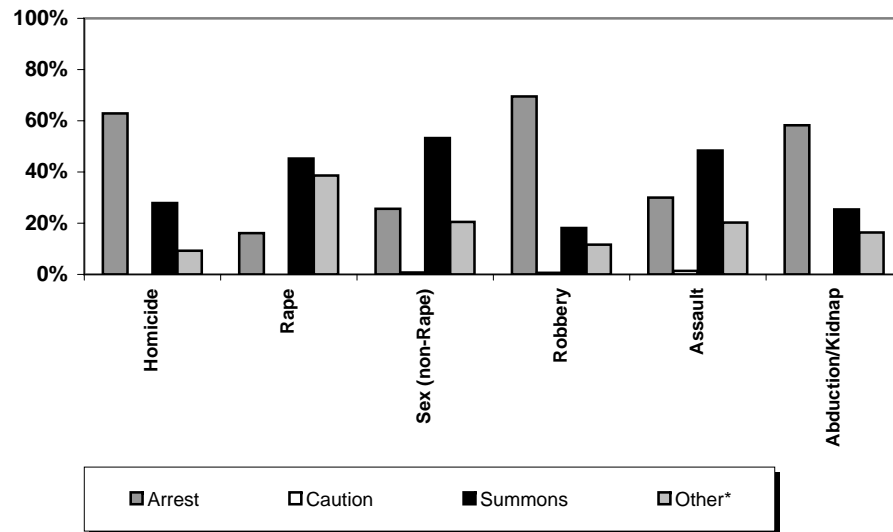
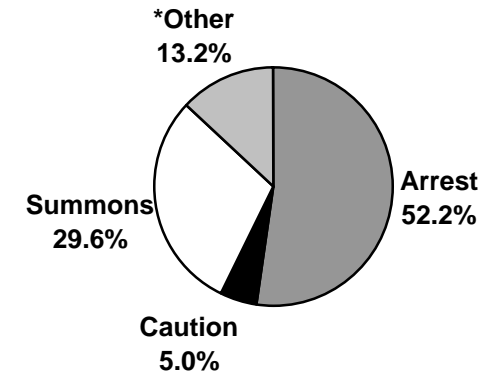
# ALLEGED OFFENDERS - METHOD OF PROCESSING, 2012/13

Figure 4.1

## Crime Against The Person



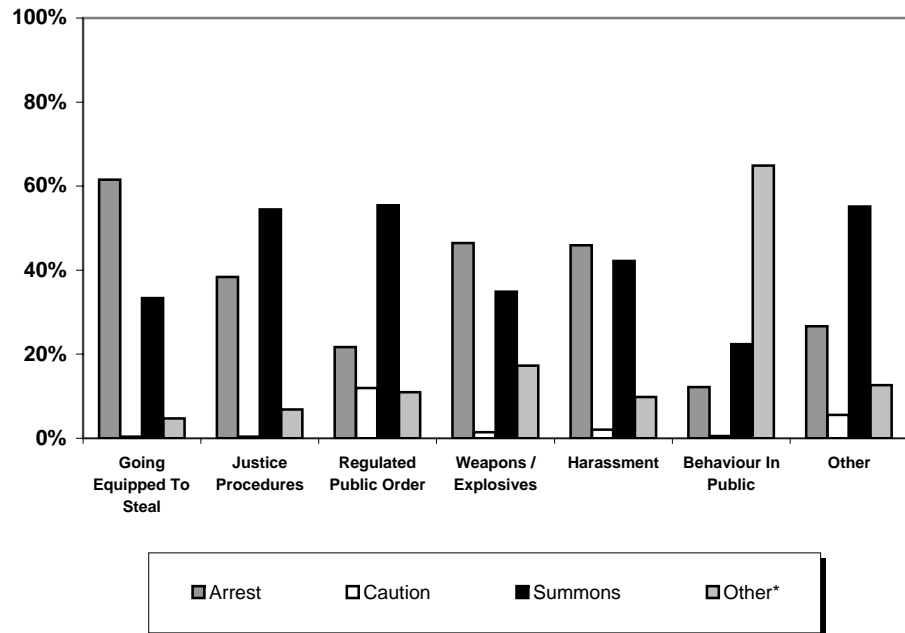
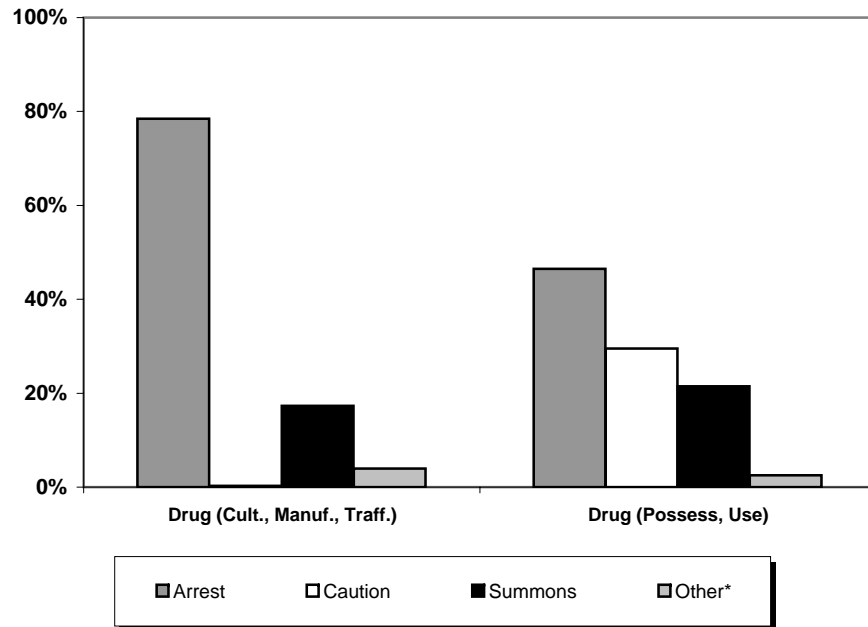
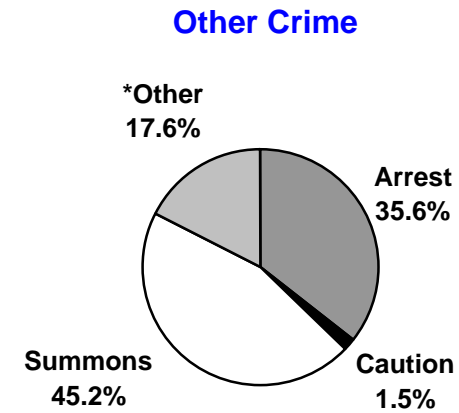
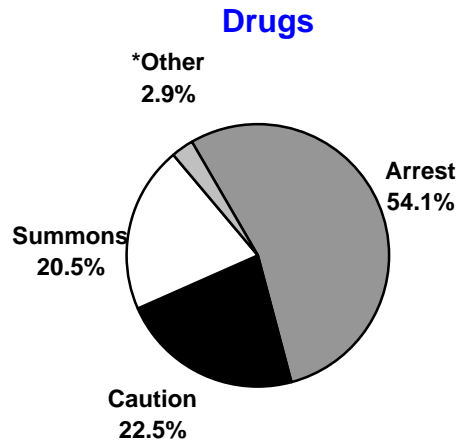
## Crime Against Property



\* Includes the following: complaint withdrawn; alleged offender is underage, insane or deceased; or warrant issued. This also includes penalty notices and offender warnings, which were introduced on 1 July 2008

# ALLEGED OFFENDERS - METHOD OF PROCESSING, 2012/13

Figure 4.1 (continued)



\* Includes the following: complaint withdrawn; alleged offender is underage, insane or deceased; or warrant issued. This also includes penalty notices and offender warnings, which were introduced on 1 July 2008

# ALLEGED OFFENDERS PROCESSED BY OFFENCE CATEGORY AND AGE GROUP, 2012/13

Table 4.3.1: Persons

	Total Persons	Age Group (years)																Un- specified	Total Under 18
		<10	10-14	15-19	20-24	25-29	30-34	35-39	40-44	45-49	50-54	55-59	60-64	65-69	70-74	75-79	80+		
<b>Crime Against The Person</b>																			
Homicide	194	0	2	11	39	33	36	28	13	9	8	4	6	1	2	1	0	1	2
Rape	826	1	25	133	117	118	118	95	90	64	30	9	10	5	2	2	0	7	106
Sex (non-Rape)	3131	5	182	378	332	326	396	360	325	242	174	140	86	70	40	29	19	27	423
Robbery	2742	0	261	1219	503	288	191	142	83	29	18	3	1	0	0	0	0	4	1074
Assault	38249	1	1350	6684	6571	5226	4838	4306	3930	2335	1299	687	426	215	104	43	29	205	4975
Abduction/Kidnap	634	0	4	69	144	106	106	78	57	27	17	13	7	3	1	1	1	0	35
<i>Sub-Total</i>	<i>45776</i>	<i>7</i>	<i>1824</i>	<i>8494</i>	<i>7706</i>	<i>6097</i>	<i>5685</i>	<i>5009</i>	<i>4498</i>	<i>2706</i>	<i>1546</i>	<i>856</i>	<i>536</i>	<i>294</i>	<i>149</i>	<i>76</i>	<i>49</i>	<i>244</i>	<i>6615</i>
<b>Crime Against Property</b>																			
Arson	967	5	183	285	152	56	81	51	47	33	24	8	24	4	6	8	0	0	383
Property Damage	15455	10	1451	4202	2752	1890	1615	1298	996	564	302	127	77	60	21	3	6	81	4072
Burglary (Aggravated)	1655	0	62	332	324	271	230	166	138	77	25	13	7	1	4	0	0	5	267
Burglary (Residential)	5020	4	353	997	762	716	856	646	354	175	114	29	4	4	0	1	0	5	1019
Burglary (Other)	4380	5	426	1072	691	496	527	550	393	98	44	37	5	2	1	0	0	33	1136
Deception	12073	0	124	1373	2366	2506	2053	1460	945	600	305	147	73	35	16	3	4	63	804
Handle Stolen Goods	6981	1	145	953	1381	1278	1195	813	598	326	157	58	38	8	9	5	0	16	626
Theft From Motor Vehicle	6548	0	650	2090	1074	810	646	499	459	143	79	73	2	0	1	0	0	22	2149
Theft (Shopsteal)	16306	2	1450	3381	2206	2014	1954	1671	1254	762	488	336	236	202	105	71	49	125	3677
Theft Of Motor Vehicle	4994	0	411	1604	990	621	587	429	189	71	50	16	12	4	1	0	0	9	1534
Theft Of Bicycle	468	0	86	132	47	32	67	44	38	16	1	0	1	0	0	0	0	4	184
Theft (Other)	9829	0	499	1953	1710	1467	1428	1026	710	481	264	134	51	38	13	13	2	40	1608
<i>Sub-Total</i>	<i>84676</i>	<i>27</i>	<i>5840</i>	<i>18374</i>	<i>14455</i>	<i>12157</i>	<i>11239</i>	<i>8653</i>	<i>6121</i>	<i>3346</i>	<i>1853</i>	<i>978</i>	<i>530</i>	<i>358</i>	<i>177</i>	<i>104</i>	<i>61</i>	<i>403</i>	<i>17459</i>
<b>Drugs</b>																			
Drug (Cult., Manuf., Traff.)	4978	0	11	420	1119	971	769	565	489	273	171	100	45	15	11	4	0	15	103
Drug (Possess, Use)	15909	1	133	2270	3939	3079	2397	1726	1165	656	311	112	42	14	1	2	1	60	897
<i>Sub-Total</i>	<i>20887</i>	<i>1</i>	<i>144</i>	<i>2690</i>	<i>5058</i>	<i>4050</i>	<i>3166</i>	<i>2291</i>	<i>1654</i>	<i>929</i>	<i>482</i>	<i>212</i>	<i>87</i>	<i>29</i>	<i>12</i>	<i>6</i>	<i>1</i>	<i>75</i>	<i>1000</i>
<b>Other Crime</b>																			
Going Equipped To Steal	575	0	7	84	91	109	92	95	60	19	11	4	0	0	0	1	0	2	59
Justice Procedures	22193	1	284	2417	3840	3614	3319	2925	2631	1471	798	380	231	124	43	27	13	75	1398
Regulated Public Order	987	0	89	223	102	70	100	92	84	58	52	37	36	9	5	4	1	25	272
Weapons / Explosives	10432	2	183	1288	2211	1978	1524	1167	945	431	304	139	121	42	39	21	5	32	734
Harassment	2721	0	63	271	383	321	436	410	354	213	118	54	45	30	5	11	0	7	211
Behaviour In Public	6436	0	94	1102	1768	1125	690	523	453	299	146	72	54	27	19	7	6	51	451
Other	5697	6	319	1183	930	694	629	593	493	349	191	111	66	51	15	9	3	55	999
<i>Sub-Total</i>	<i>49041</i>	<i>9</i>	<i>1039</i>	<i>6568</i>	<i>9325</i>	<i>7911</i>	<i>6790</i>	<i>5805</i>	<i>5020</i>	<i>2840</i>	<i>1620</i>	<i>797</i>	<i>553</i>	<i>283</i>	<i>126</i>	<i>80</i>	<i>28</i>	<i>247</i>	<i>4124</i>
<b>TOTAL</b>	<b>200380</b>	<b>44</b>	<b>8847</b>	<b>36126</b>	<b>36544</b>	<b>30215</b>	<b>26880</b>	<b>21758</b>	<b>17293</b>	<b>9821</b>	<b>5501</b>	<b>2843</b>	<b>1706</b>	<b>964</b>	<b>464</b>	<b>266</b>	<b>139</b>	<b>969</b>	<b>29198</b>

Note: The above table includes alleged offenders processed for offences reported prior to 2012/13 and where the age of the alleged offender is unspecified. This also includes penalty notices and offender warnings, which were introduced on 1 July 2008

# ALLEGED OFFENDERS PROCESSED BY OFFENCE CATEGORY AND AGE GROUP, 2012/13

Table 4.3.2: Males

	Total Males	Age Group (years)																Un-specified	Total Under 18
		<10	10-14	15-19	20-24	25-29	30-34	35-39	40-44	45-49	50-54	55-59	60-64	65-69	70-74	75-79	80+		
<b>Crime Against The Person</b>																			
Homicide	166	0	2	11	33	28	33	23	12	7	4	4	5	1	1	1	0	1	2
Rape	803	1	23	131	115	114	115	91	86	62	30	9	10	5	2	2	0	7	102
Sex (non-Rape)	3012	5	170	367	319	315	375	340	311	234	171	139	86	69	38	28	19	26	402
Robbery	2375	0	223	1062	442	259	161	122	64	23	14	3	1	0	0	0	0	1	915
Assault	31353	1	916	5273	5576	4464	4018	3504	3196	1916	1070	591	353	185	92	40	26	132	3633
Abduction/Kidnap	565	0	2	59	138	98	96	68	45	20	16	12	6	3	1	1	0	0	28
<i>Sub-Total</i>	<i>38274</i>	<i>7</i>	<i>1336</i>	<i>6903</i>	<i>6623</i>	<i>5278</i>	<i>4798</i>	<i>4148</i>	<i>3714</i>	<i>2262</i>	<i>1305</i>	<i>758</i>	<i>461</i>	<i>263</i>	<i>134</i>	<i>72</i>	<i>45</i>	<i>167</i>	<i>5082</i>
<b>Crime Against Property</b>																			
Arson	830	3	159	233	132	52	72	46	38	29	18	8	24	4	4	8	0	0	320
Property Damage	13121	10	1217	3661	2404	1619	1359	1060	797	455	232	95	67	56	20	2	6	61	3465
Burglary (Aggravated)	1439	0	53	292	279	247	199	139	114	68	23	13	6	1	3	0	0	2	233
Burglary (Residential)	4410	4	314	886	684	617	747	570	310	150	100	18	3	3	0	1	0	3	899
Burglary (Other)	3964	5	369	964	623	448	486	507	369	83	38	36	4	0	0	0	0	32	1007
Deception	8630	0	79	1044	1711	1778	1359	1064	734	409	243	87	63	27	14	1	3	14	609
Handle Stolen Goods	5674	1	128	786	1119	1022	955	670	498	261	130	45	32	6	9	4	0	8	526
Theft From Motor Vehicle	5955	0	580	1939	961	741	578	436	430	129	74	71	2	0	1	0	0	13	1978
Theft (Shopsteal)	8584	0	741	1841	1194	1130	1084	967	672	342	194	113	88	60	53	31	26	48	1972
Theft Of Motor Vehicle	4347	0	349	1401	885	524	510	378	155	61	47	15	12	4	1	0	0	5	1316
Theft Of Bicycle	444	0	83	129	46	31	60	40	36	16	1	0	1	0	0	0	0	1	181
Theft (Other)	7349	0	392	1439	1292	1125	1097	762	521	362	161	97	33	29	11	9	2	17	1221
<i>Sub-Total</i>	<i>64747</i>	<i>23</i>	<i>4464</i>	<i>14615</i>	<i>11330</i>	<i>9334</i>	<i>8506</i>	<i>6639</i>	<i>4674</i>	<i>2365</i>	<i>1261</i>	<i>598</i>	<i>335</i>	<i>190</i>	<i>116</i>	<i>56</i>	<i>37</i>	<i>204</i>	<i>13727</i>
<b>Drugs</b>																			
Drug (Cult., Manuf., Traff.)	4108	0	11	346	925	797	633	467	415	218	143	86	39	12	11	4	0	1	87
Drug (Possess, Use)	13162	1	113	1877	3267	2555	1983	1426	958	537	254	99	37	11	1	2	1	40	743
<i>Sub-Total</i>	<i>17270</i>	<i>1</i>	<i>124</i>	<i>2223</i>	<i>4192</i>	<i>3352</i>	<i>2616</i>	<i>1893</i>	<i>1373</i>	<i>755</i>	<i>397</i>	<i>185</i>	<i>76</i>	<i>23</i>	<i>12</i>	<i>6</i>	<i>1</i>	<i>41</i>	<i>830</i>
<b>Other Crime</b>																			
Going Equipped To Steal	503	0	6	72	85	100	81	81	49	14	8	4	0	0	0	1	0	2	53
Justice Procedures	18218	1	193	1861	3152	2999	2766	2434	2172	1213	678	312	206	101	39	26	13	52	1022
Regulated Public Order	781	0	63	181	85	53	82	70	69	48	44	32	31	8	5	4	1	5	204
Weapons / Explosives	9349	2	170	1143	1975	1770	1374	1044	845	376	282	130	112	40	37	21	5	23	656
Harassment	2326	0	38	208	327	287	393	359	297	168	106	50	43	30	5	11	0	4	149
Behaviour In Public	5595	0	52	925	1602	1014	606	427	382	248	125	71	48	24	18	7	6	40	321
Other	4863	5	278	1022	838	587	532	479	426	300	163	88	58	46	13	9	2	17	862
<i>Sub-Total</i>	<i>41635</i>	<i>8</i>	<i>800</i>	<i>5412</i>	<i>8064</i>	<i>6810</i>	<i>5834</i>	<i>4894</i>	<i>4240</i>	<i>2367</i>	<i>1406</i>	<i>687</i>	<i>498</i>	<i>249</i>	<i>117</i>	<i>79</i>	<i>27</i>	<i>143</i>	<i>3267</i>
<b>TOTAL</b>	<b>161926</b>	<b>39</b>	<b>6724</b>	<b>29153</b>	<b>30209</b>	<b>24774</b>	<b>21754</b>	<b>17574</b>	<b>14001</b>	<b>7749</b>	<b>4369</b>	<b>2228</b>	<b>1370</b>	<b>725</b>	<b>379</b>	<b>213</b>	<b>110</b>	<b>555</b>	<b>22906</b>

Note: The above table includes alleged offenders processed for offences reported prior to 2012/13 and where the age of the alleged offender is unspecified. This also includes penalty notices and offender warnings, which were introduced on 1 July 2008.

# ALLEGED OFFENDERS PROCESSED BY OFFENCE CATEGORY AND AGE GROUP, 2012/13

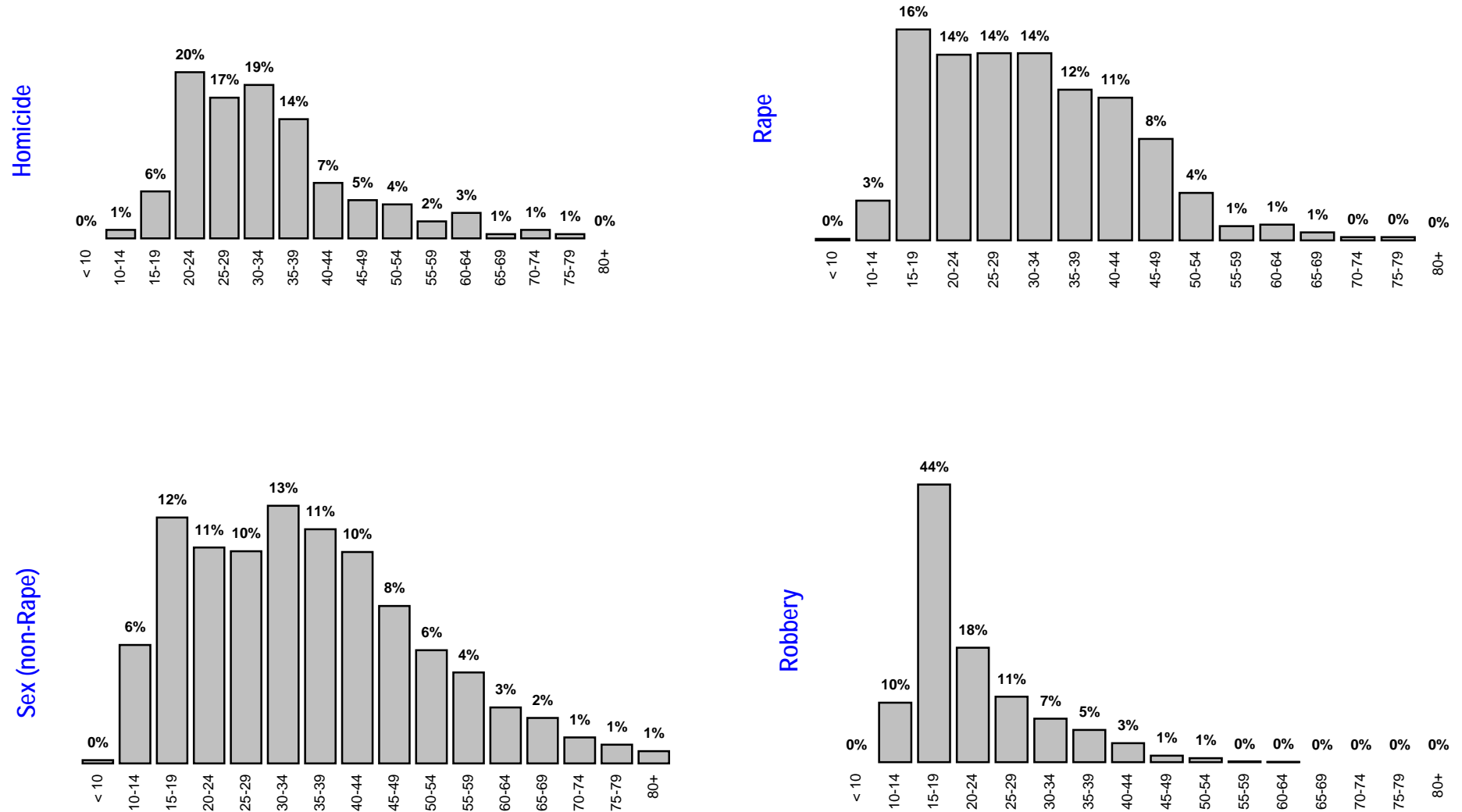
Table 4.3.3: Females

	Total Females	Age Group (years)																Un-specified	Total Under 18
		<10	10-14	15-19	20-24	25-29	30-34	35-39	40-44	45-49	50-54	55-59	60-64	65-69	70-74	75-79	80+		
<b>Crime Against The Person</b>																			
Homicide	28	0	0	0	6	5	3	5	1	2	4	0	1	0	1	0	0	0	
Rape	17	0	0	2	2	1	3	3	4	2	0	0	0	0	0	0	0	0	2
Sex (non-Rape)	97	0	12	10	13	11	16	16	9	7	1	1	0	0	0	1	0	0	20
Robbery	366	0	38	156	61	29	30	20	19	6	4	0	0	0	0	0	0	3	158
Assault	6787	0	431	1406	989	751	810	792	724	400	226	91	69	27	8	2	3	58	1337
Abduction/Kidnap	69	0	2	10	6	8	10	10	12	7	1	1	1	0	0	0	1	0	7
<i>Sub-Total</i>	<i>7364</i>	<i>0</i>	<i>483</i>	<i>1584</i>	<i>1077</i>	<i>805</i>	<i>872</i>	<i>846</i>	<i>769</i>	<i>424</i>	<i>236</i>	<i>93</i>	<i>71</i>	<i>27</i>	<i>9</i>	<i>3</i>	<i>4</i>	<i>61</i>	<i>1524</i>
<b>Crime Against Property</b>																			
Arson	136	2	23	52	20	4	9	5	9	4	6	0	0	0	2	0	0	0	62
Property Damage	2305	0	232	533	345	270	256	236	194	107	70	30	10	4	0	1	0	17	597
Burglary (Aggravated)	216	0	9	40	45	24	31	27	24	9	2	0	1	0	1	0	0	3	34
Burglary (Residential)	601	0	38	105	78	99	108	76	44	24	14	11	1	1	0	0	0	2	114
Burglary (Other)	414	0	56	108	68	48	41	42	24	15	6	1	1	2	1	0	0	1	128
Deception	3414	0	45	318	655	719	694	395	211	191	57	59	10	8	1	2	1	48	184
Handle Stolen Goods	1305	0	17	167	262	256	240	143	100	64	27	13	6	2	0	1	0	7	100
Theft From Motor Vehicle	583	0	70	142	113	69	68	63	29	13	5	2	0	0	0	0	0	9	162
Theft (Shopsteal)	7654	2	704	1530	1008	881	864	701	575	414	290	219	147	139	51	39	22	68	1691
Theft Of Motor Vehicle	645	0	62	202	105	96	77	51	34	10	3	1	0	0	0	0	0	4	217
Theft Of Bicycle	21	0	3	1	1	1	7	4	2	0	0	0	0	0	0	0	0	2	3
Theft (Other)	2461	0	107	511	417	341	330	262	187	117	100	37	18	9	2	4	0	19	385
<i>Sub-Total</i>	<i>19755</i>	<i>4</i>	<i>1366</i>	<i>3709</i>	<i>3117</i>	<i>2808</i>	<i>2725</i>	<i>2005</i>	<i>1433</i>	<i>968</i>	<i>580</i>	<i>373</i>	<i>194</i>	<i>165</i>	<i>58</i>	<i>47</i>	<i>23</i>	<i>180</i>	<i>3677</i>
<b>Drugs</b>																			
Drug (Cult., Manuf., Traff.)	856	0	0	74	194	171	136	98	73	53	27	14	6	3	0	0	0	7	16
Drug (Possess, Use)	2719	0	20	387	660	522	413	300	205	117	57	13	4	3	0	0	0	18	153
<i>Sub-Total</i>	<i>3575</i>	<i>0</i>	<i>20</i>	<i>461</i>	<i>854</i>	<i>693</i>	<i>549</i>	<i>398</i>	<i>278</i>	<i>170</i>	<i>84</i>	<i>27</i>	<i>10</i>	<i>6</i>	<i>0</i>	<i>0</i>	<i>0</i>	<i>25</i>	<i>169</i>
<b>Other Crime</b>																			
Going Equipped To Steal	71	0	1	12	6	9	11	14	11	4	3	0	0	0	0	0	0	0	6
Justice Procedures	3937	0	91	553	685	610	550	485	452	254	119	67	25	23	3	1	0	19	374
Regulated Public Order	181	0	26	41	16	17	18	21	15	9	7	5	4	1	0	0	0	1	67
Weapons / Explosives	1071	0	13	144	235	207	150	122	100	52	21	9	7	2	2	0	0	7	77
Harassment	385	0	25	63	55	34	43	48	55	42	12	4	2	0	0	0	0	2	62
Behaviour In Public	814	0	42	175	160	108	81	91	69	48	21	1	6	3	1	0	0	8	129
Other	789	1	39	159	92	106	97	112	66	46	24	23	8	5	2	0	1	8	134
<i>Sub-Total</i>	<i>7248</i>	<i>1</i>	<i>237</i>	<i>1147</i>	<i>1249</i>	<i>1091</i>	<i>950</i>	<i>893</i>	<i>768</i>	<i>455</i>	<i>207</i>	<i>109</i>	<i>52</i>	<i>34</i>	<i>8</i>	<i>1</i>	<i>1</i>	<i>45</i>	<i>849</i>
<b>TOTAL</b>	<b>37942</b>	<b>5</b>	<b>2106</b>	<b>6901</b>	<b>6297</b>	<b>5397</b>	<b>5096</b>	<b>4142</b>	<b>3248</b>	<b>2017</b>	<b>1107</b>	<b>602</b>	<b>327</b>	<b>232</b>	<b>75</b>	<b>51</b>	<b>28</b>	<b>311</b>	<b>6219</b>

Note: The above table includes alleged offenders processed for offences reported prior to 2012/13 and where the age of the alleged offender is unspecified. This also includes penalty notices and offender warnings, which were introduced on 1 July 2008.

# ALLEGED OFFENDERS PROCESSED - AGE DISTRIBUTION, 2012/13

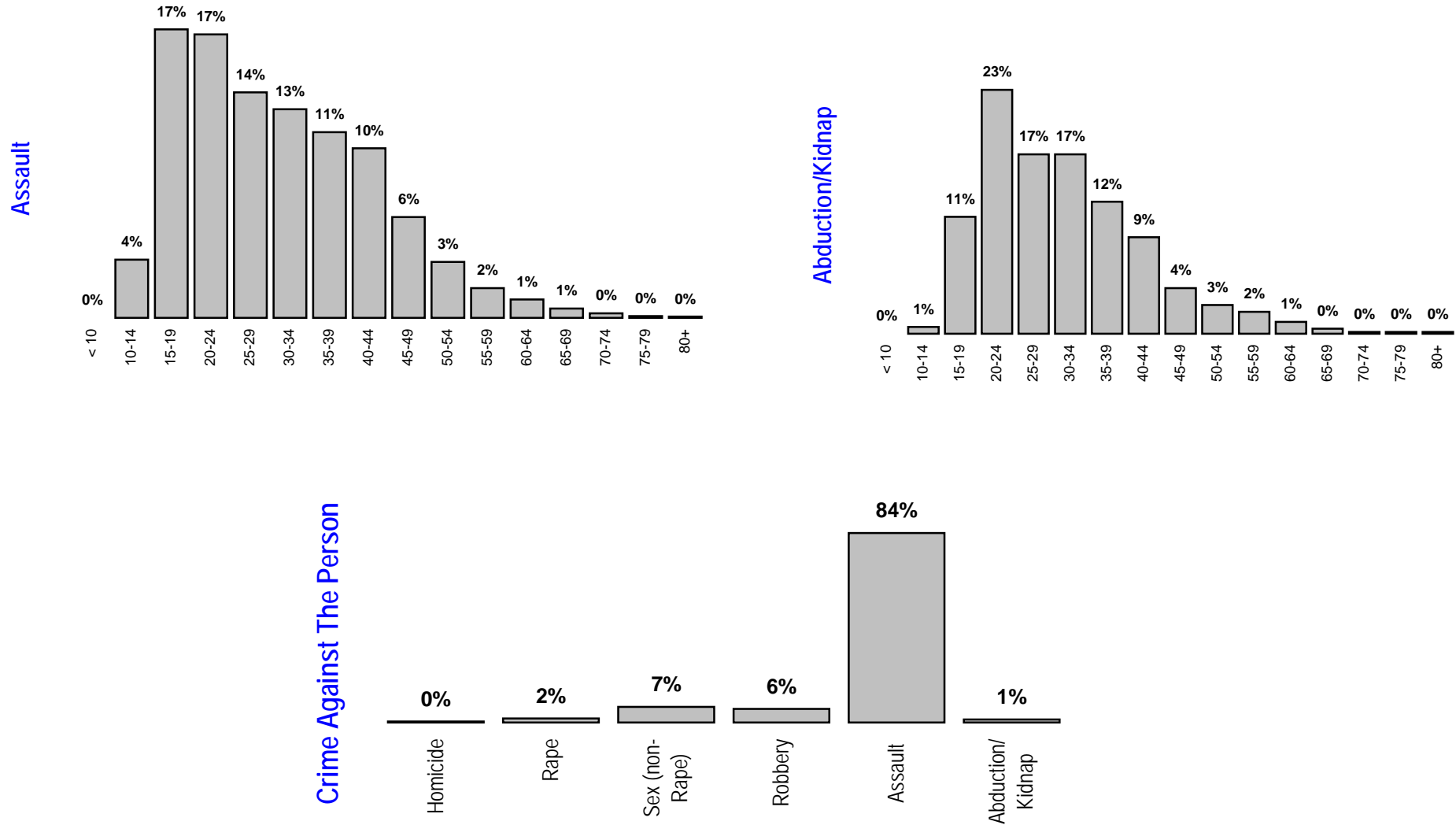
Figure 4.2.1: Crime Against The Person



Note: The above figures exclude persons with an unspecified date of birth. Due to rounding, percentages may not all add up to 100%.

# ALLEGED OFFENDERS PROCESSED - AGE DISTRIBUTION, 2012/13

Figure 4.2.1: Crime Against The Person (continued)

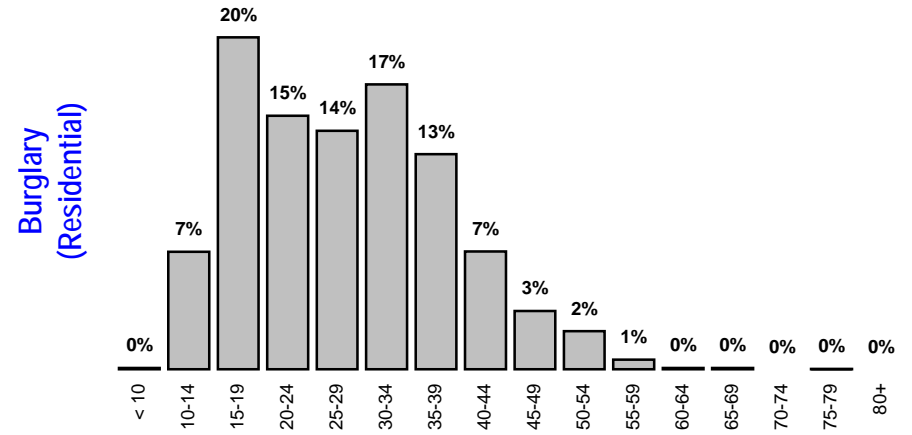
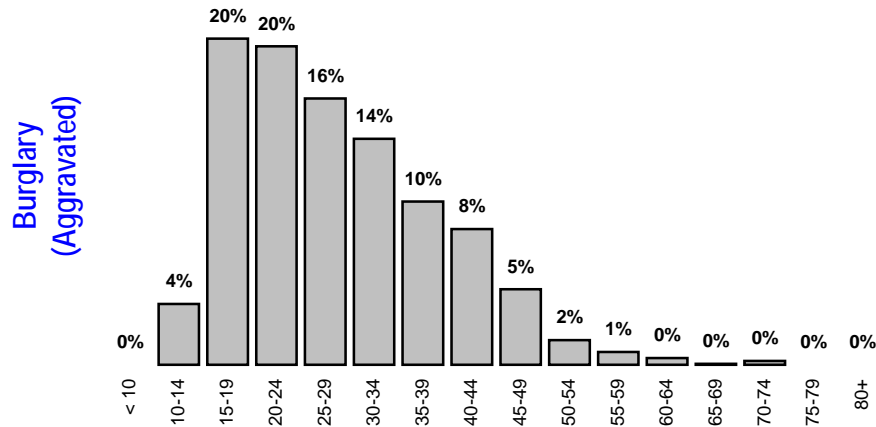
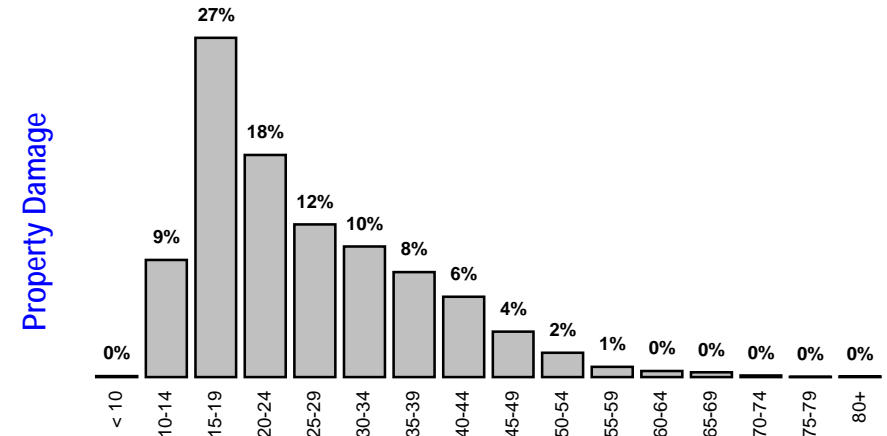
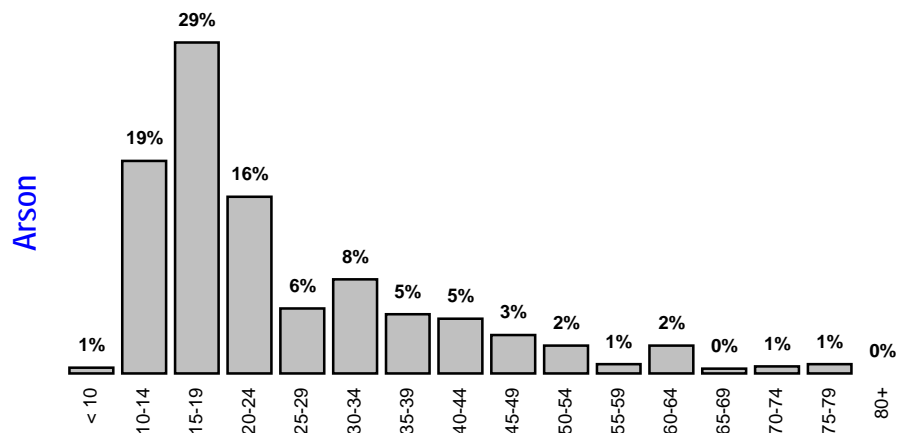


Note: The above figures exclude persons with an unspecified date of birth. Due to rounding, percentages may not all add up to 100%.



# ALLEGED OFFENDERS PROCESSED - AGE DISTRIBUTION, 2012/13

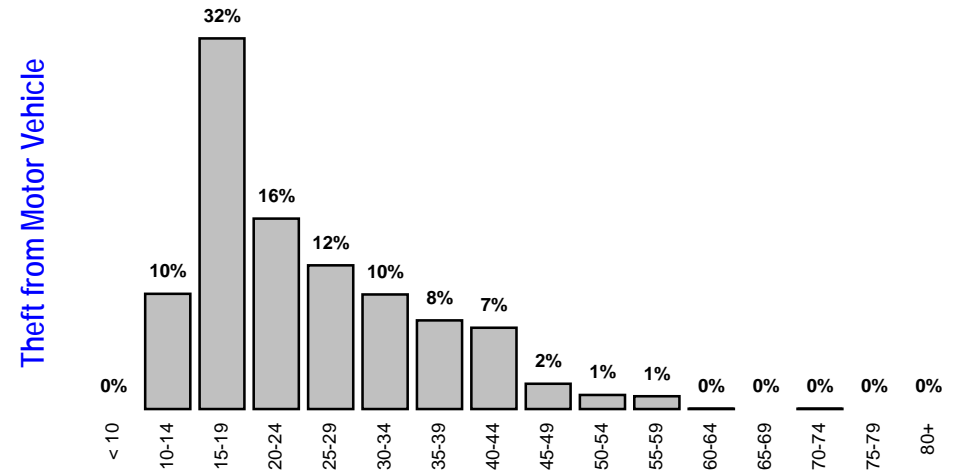
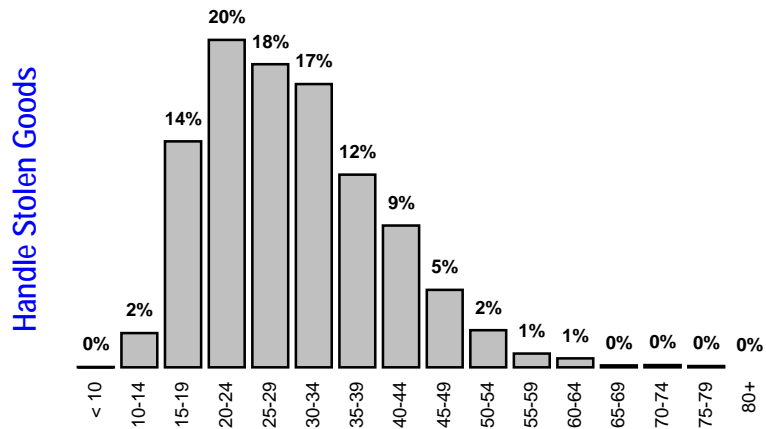
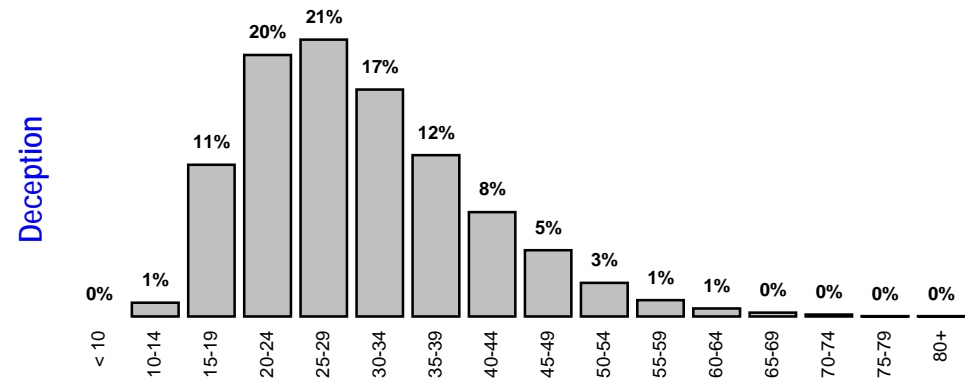
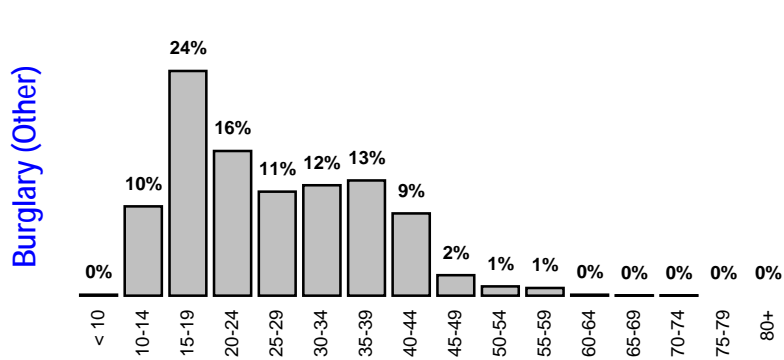
Figure 4.2.2: Crime Against Property



Note: The above figures exclude persons with an unspecified date of birth. Due to rounding, percentages may not all add up to 100%.

# ALLEGED OFFENDERS PROCESSED - AGE DISTRIBUTION, 2012/13

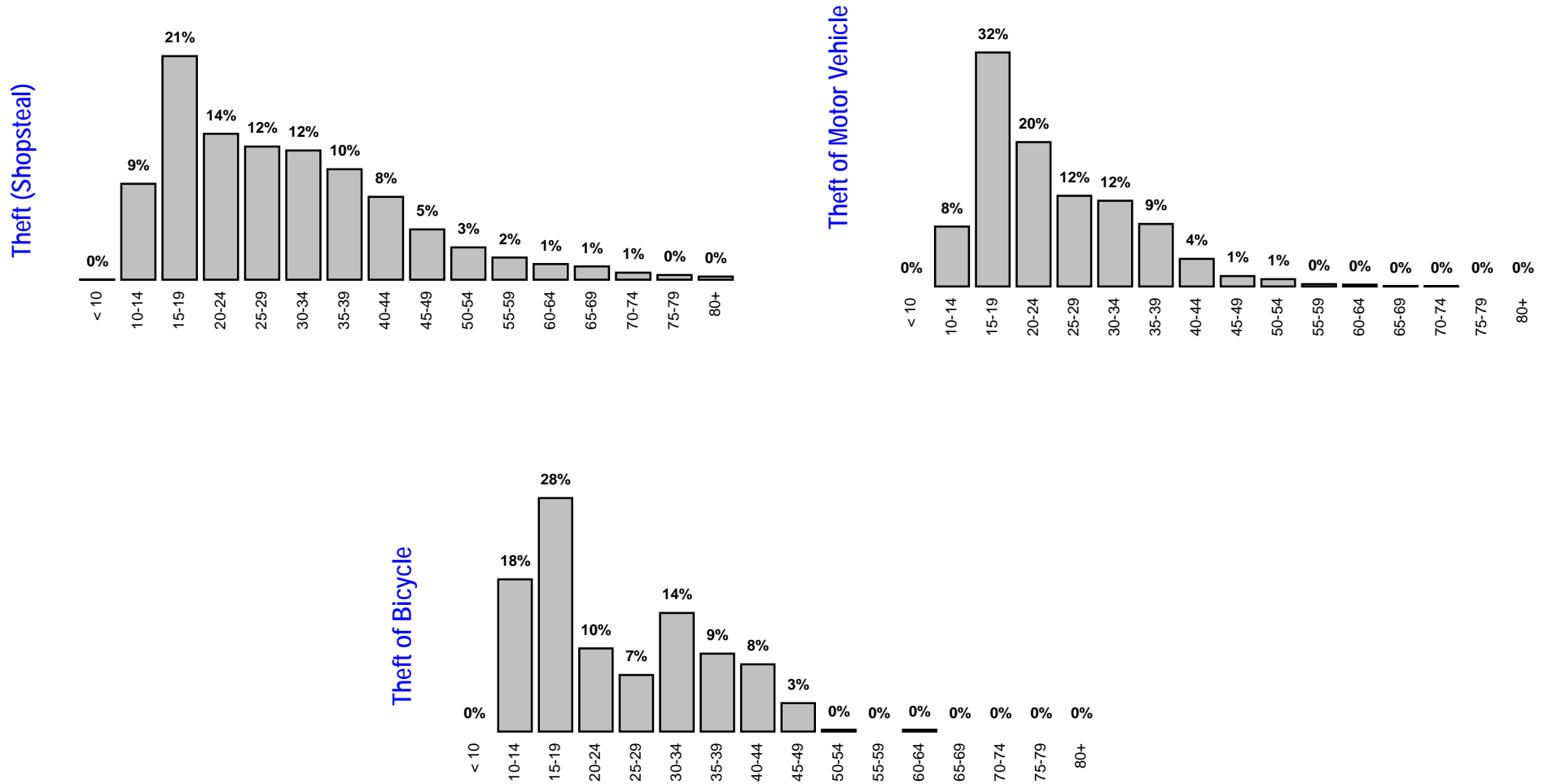
Figure 4.2.2: Crime Against Property (continued)



Note: The above figures exclude persons with an unspecified date of birth. Due to rounding, percentages may not all add up to 100%.

# ALLEGED OFFENDERS PROCESSED - AGE DISTRIBUTION, 2012/13

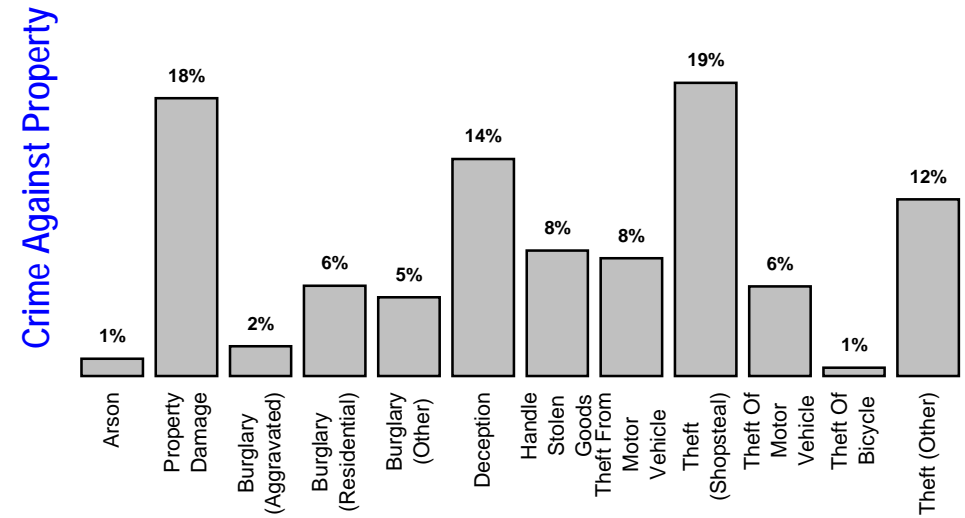
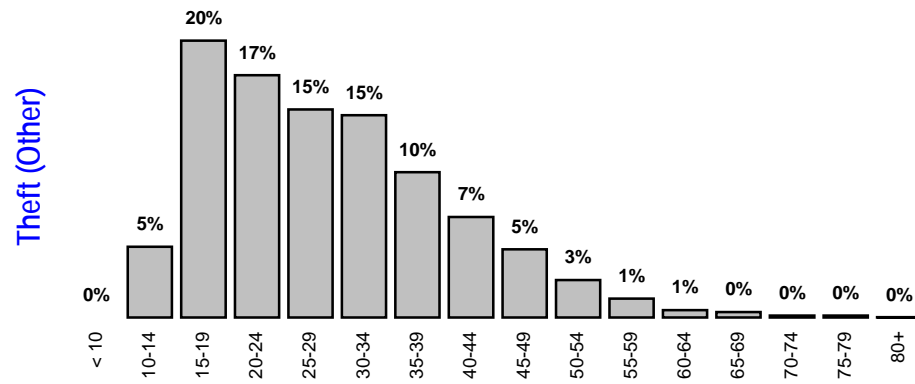
Figure 4.2.2: Crime Against Property (continued)



Note: The above figures exclude persons with an unspecified date of birth. Due to rounding, percentages may not all add up to 100%.

# ALLEGED OFFENDERS PROCESSED - AGE DISTRIBUTION, 2012/13

Figure 4.2.2: Crime Against Property (continued)

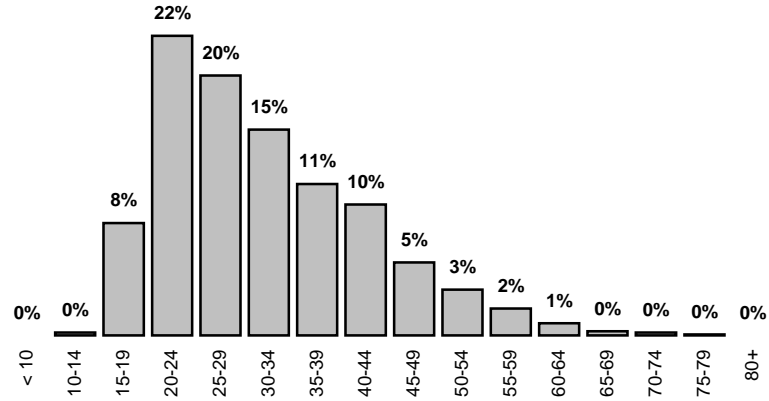


Note: The above figures exclude persons with an unspecified date of birth. Due to rounding, percentages may not all add up to 100%.

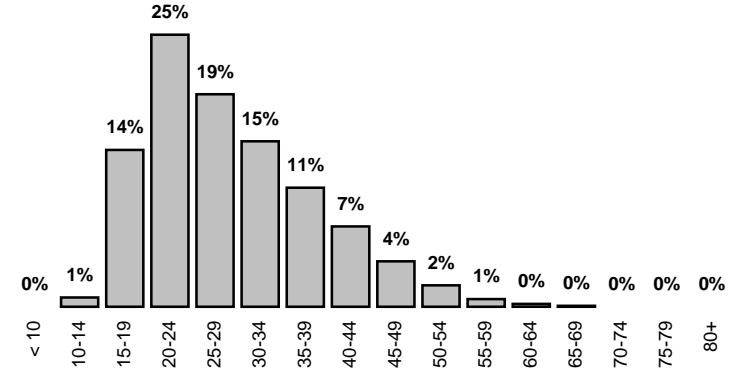
# ALLEGED OFFENDERS PROCESSED - AGE DISTRIBUTION, 2012/13

Figure 4.2.3: Drugs

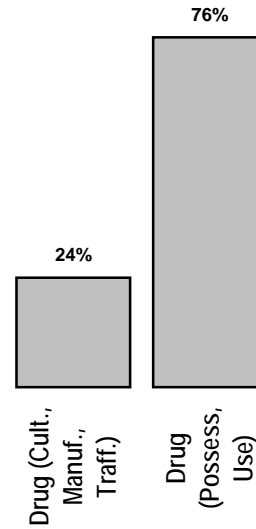
Drugs (Cult.,Manuf.,Traff.)



Drugs (Possess,Use)



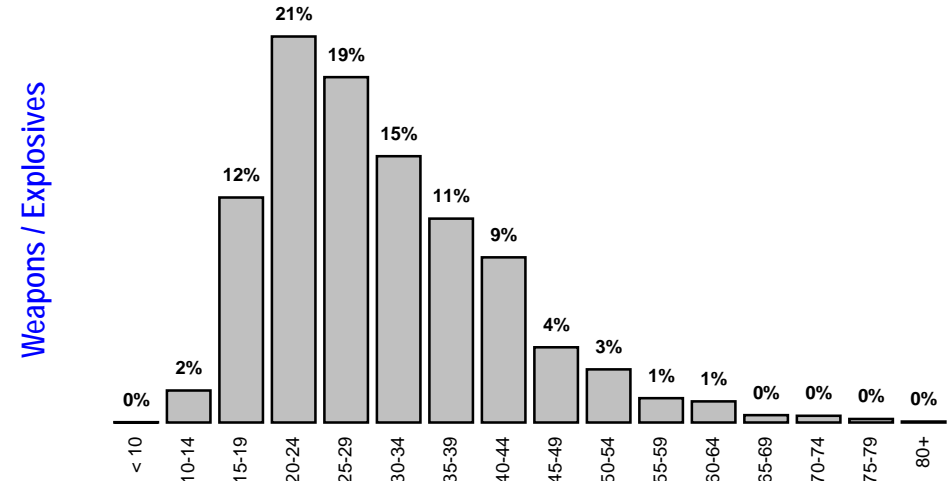
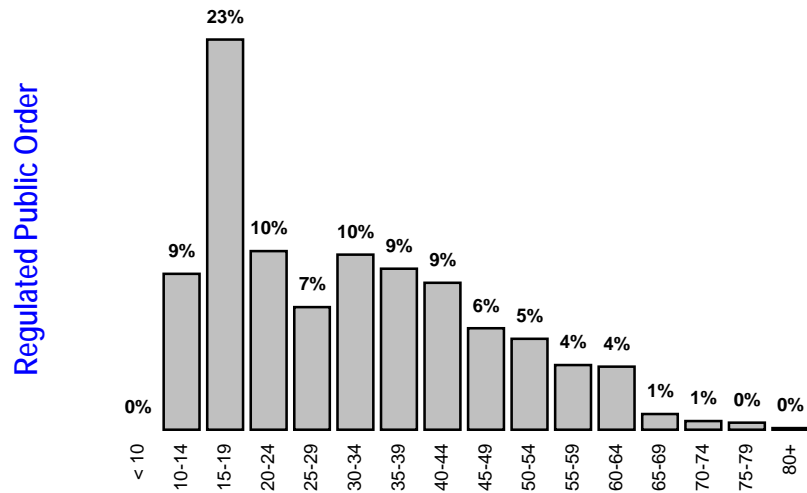
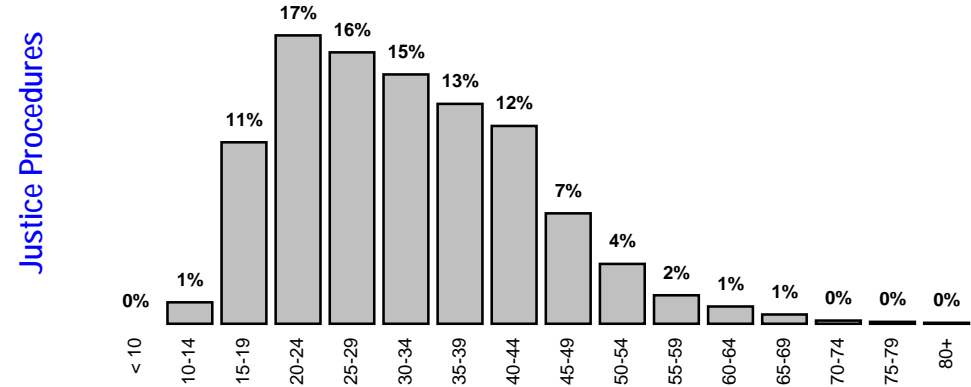
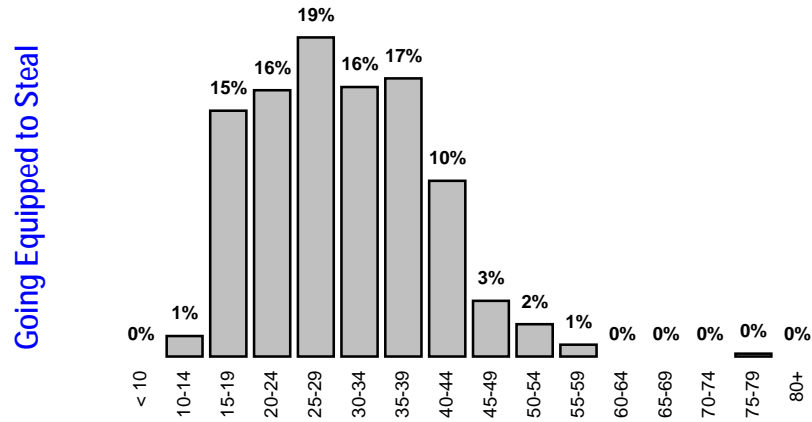
Drugs



Note: The above figures exclude persons with an unspecified date of birth. Due to rounding, percentages may not all add up to 100%.

# ALLEGED OFFENDERS PROCESSED - AGE DISTRIBUTION, 2012/13

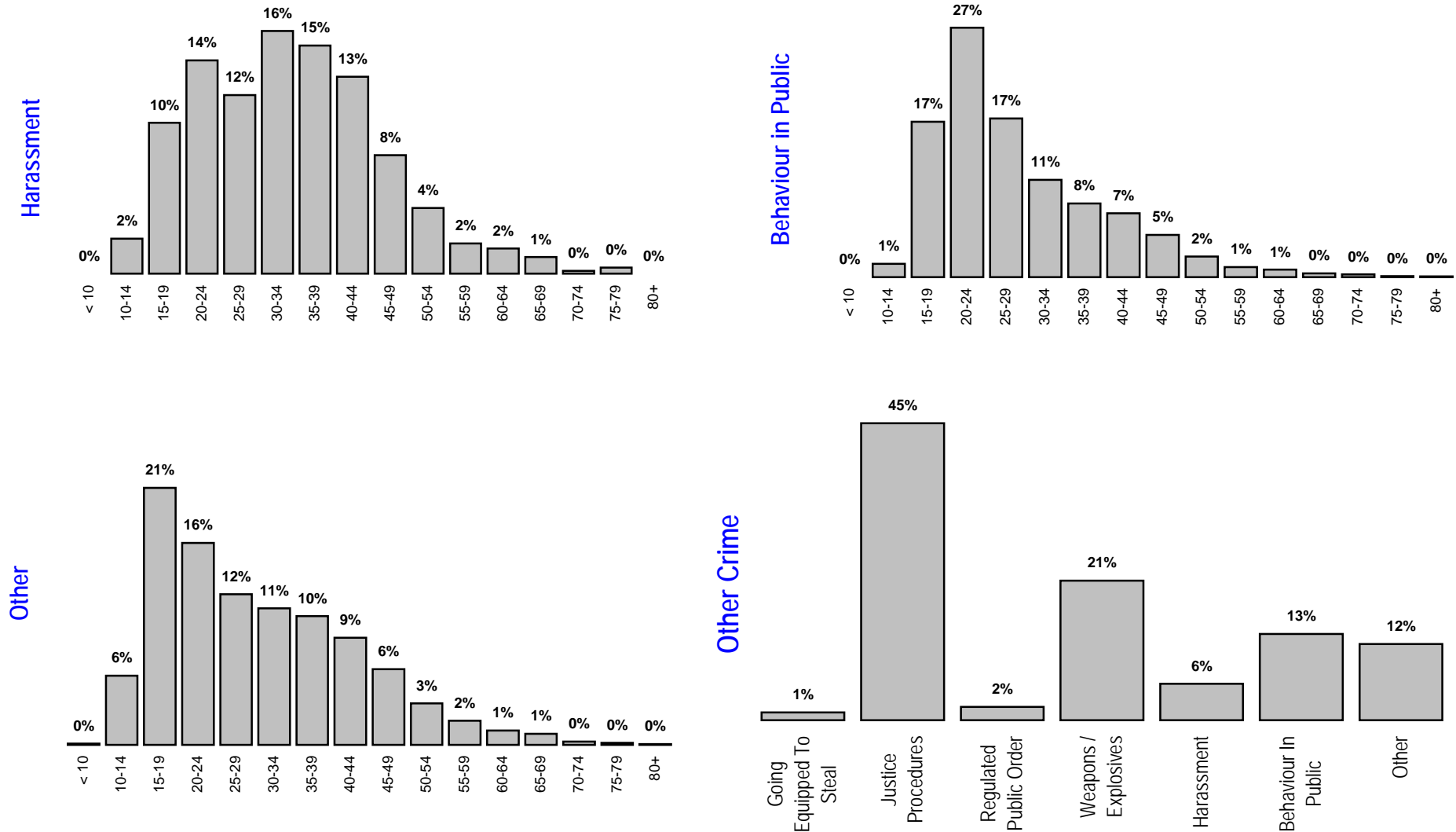
Figure 4.2.4: Other Crime



Note: The above figures exclude persons with an unspecified date of birth. Due to rounding, percentages may not all add up to 100%.

# ALLEGED OFFENDERS PROCESSED - AGE DISTRIBUTION, 2012/13

Figure 4.2.4: Other Crime (Continued)



Note: The above figures exclude persons with an unspecified date of birth. Due to rounding, percentages may not all add up to 100%.

# ALLEGED OFFENDERS PROCESSED BY OFFENCE CATEGORY & RACIAL APPEARANCE, 2012/13

Table 4.4

Please note that "Racial Appearance" is based on the subjective assessment of attending police and is recorded primarily for operational purposes only. Extreme care should be exercised in the interpretation of statistics on ethnicity as "Racial Appearance" is one limited indicator of ethnicity based on appearance only and does not necessarily mean that the persons attributed to a particular ethnic group are in fact of that origin. Similarly, statistics published elsewhere in this publication on Country of Birth provide another, but limited, indicator of a person's ethnic background.

	Aboriginal			Asian			Caucasian			Other			Unspecified			Total		
	Male	Female	Total*	Male	Female	Total*	Male	Female	Total*	Male	Female	Total*	Male	Female	Total*	Male	Female	Total*
<b>Crime Against The Person</b>																		
Homicide	2	0	2	12	1	13	111	25	136	17	1	18	24	1	25	166	28	194
Rape	15	0	15	21	0	21	539	14	553	114	1	115	114	2	122	803	17	826
Sex (non-Rape)	27	0	27	85	1	86	2098	70	2169	297	2	299	505	24	550	3012	97	3131
Robbery	86	28	114	67	20	87	1195	223	1418	743	59	802	284	36	321	2375	366	2742
Assault	1108	372	1480	865	172	1038	21510	4697	26212	3622	539	4165	4248	1007	5354	31353	6787	38249
Abduction/Kidnap	14	2	16	42	0	42	339	51	390	100	4	104	70	12	82	565	69	634
<i>Sub-Total</i>	<i>1252</i>	<i>402</i>	<i>1654</i>	<i>1092</i>	<i>194</i>	<i>1287</i>	<i>25792</i>	<i>5080</i>	<i>30878</i>	<i>4893</i>	<i>606</i>	<i>5503</i>	<i>5245</i>	<i>1082</i>	<i>6454</i>	<i>38274</i>	<i>7364</i>	<i>45776</i>
<b>Crime Against Property</b>																		
Arson	13	2	15	9	3	12	611	101	712	51	1	52	146	29	176	830	136	967
Property Damage	449	135	584	264	53	317	9364	1643	11007	1149	113	1263	1895	361	2284	13121	2305	15455
Burglary (Aggravated)	84	17	101	37	3	40	1039	162	1201	133	13	146	146	21	167	1439	216	1655
Burglary (Residential)	211	28	239	159	18	177	3243	468	3712	297	25	322	500	62	570	4410	601	5020
Burglary (Other)	170	22	192	43	8	51	2917	325	3242	282	10	292	552	49	603	3964	414	4380
Deception	146	47	193	382	178	560	6057	2425	8493	1029	218	1247	1016	546	1580	8630	3414	12073
Handle Stolen Goods	116	44	160	417	111	528	4025	968	4993	528	54	583	588	128	717	5674	1305	6981
Theft From Motor Vehicle	255	25	280	74	3	77	4436	466	4902	477	8	485	713	81	804	5955	583	6548
Theft (Shopsteal)	298	298	596	373	464	839	5841	4918	10764	950	671	1621	1122	1303	2486	8584	7654	16306
Theft Of Motor Vehicle	143	25	168	114	23	137	3050	481	3531	493	23	516	547	93	642	4347	645	4994
Theft Of Bicycle	18	3	21	13	0	13	342	17	359	24	0	24	47	1	51	444	21	468
Theft (Other)	241	111	352	289	100	389	5173	1789	6964	717	120	839	929	341	1285	7349	2461	9829
<i>Sub-Total</i>	<i>2144</i>	<i>757</i>	<i>2901</i>	<i>2174</i>	<i>964</i>	<i>3140</i>	<i>46098</i>	<i>13763</i>	<i>59880</i>	<i>6130</i>	<i>1256</i>	<i>7390</i>	<i>8201</i>	<i>3015</i>	<i>11365</i>	<i>64747</i>	<i>19755</i>	<i>84676</i>
<b>Drugs</b>																		
Drug (Cult., Manuf., Traff.)	41	13	54	490	123	613	2842	595	3437	224	16	240	511	109	634	4108	856	4978
Drug (Possess, Use)	169	81	250	785	85	870	9471	2086	11565	1005	71	1076	1732	396	2148	13162	2719	15909
<i>Sub-Total</i>	<i>210</i>	<i>94</i>	<i>304</i>	<i>1275</i>	<i>208</i>	<i>1483</i>	<i>12313</i>	<i>2681</i>	<i>15002</i>	<i>1229</i>	<i>87</i>	<i>1316</i>	<i>2243</i>	<i>505</i>	<i>2782</i>	<i>17270</i>	<i>3575</i>	<i>20887</i>
<b>Other Crime</b>																		
Going Equipped To Steal	9	4	13	22	5	27	381	49	430	45	7	52	46	6	53	503	71	575
Justice Procedures	658	263	921	436	98	534	13488	2924	16415	1799	231	2031	1837	421	2292	18218	3937	22193
Regulated Public Order	7	2	9	18	18	36	551	137	690	48	3	51	157	21	201	781	181	987
Weapons / Explosives	187	38	225	410	48	458	6737	787	7525	727	35	762	1288	163	1462	9349	1071	10432
Harassment	29	6	35	37	4	41	1798	308	2106	159	19	178	303	48	361	2326	385	2721
Behaviour In Public	163	80	243	102	3	105	3850	555	4410	431	30	462	1049	146	1216	5595	814	6436
Other	107	36	143	186	26	212	3486	538	4025	371	60	431	713	129	886	4863	789	5697
<i>Sub-Total</i>	<i>1160</i>	<i>429</i>	<i>1589</i>	<i>1211</i>	<i>202</i>	<i>1413</i>	<i>30291</i>	<i>5298</i>	<i>35601</i>	<i>3580</i>	<i>385</i>	<i>3967</i>	<i>5393</i>	<i>934</i>	<i>6471</i>	<i>41635</i>	<i>7248</i>	<i>49041</i>
<b>TOTAL</b>	<b>4766</b>	<b>1682</b>	<b>6448</b>	<b>5752</b>	<b>1568</b>	<b>7323</b>	<b>114494</b>	<b>26822</b>	<b>141361</b>	<b>15832</b>	<b>2334</b>	<b>18176</b>	<b>21082</b>	<b>5536</b>	<b>27072</b>	<b>161926</b>	<b>37942</b>	<b>200380</b>

\* Includes persons where sex is unspecified.

Note: The above table includes alleged offenders processed for offences reported prior to 2012/13.



# ALLEGED OFFENDERS PROCESSED BY OFFENCE CATEGORY & COUNTRY OF BIRTH, 2012/13

Table 4.5.1: Persons

	Australia	Afghanistan	China	Croatia	Fiji	Greece	India	Iraq	Italy	Lebanon	Macedonia	Malaysia
<b>Crime Against The Person</b>												
Homicide	146	0	0	0	3	0	2	1	2	2	2	0
Rape	586	5	7	1	6	5	32	5	8	4	3	1
Sex (non-Rape)	2302	19	29	4	11	18	83	7	54	20	8	8
Robbery	1945	3	3	0	8	6	6	12	1	9	1	2
Assault	29306	123	227	59	98	104	427	156	96	162	68	41
Abduction/Kidnap	457	6	17	0	2	2	7	2	2	6	4	1
<i>Sub-Total</i>	<i>34742</i>	<i>156</i>	<i>283</i>	<i>64</i>	<i>128</i>	<i>135</i>	<i>557</i>	<i>183</i>	<i>163</i>	<i>203</i>	<i>86</i>	<i>53</i>
<b>Crime Against Property</b>												
Arson	853	2	4	0	0	1	2	4	2	6	1	1
Property Damage	12780	27	39	14	18	30	72	29	27	26	21	8
Burglary (Aggravated)	1383	0	3	2	2	1	4	6	10	7	1	2
Burglary (Residential)	4406	2	4	3	2	6	8	28	7	6	2	1
Burglary (Other)	3885	2	3	0	5	0	2	13	5	13	11	3
Deception	9643	15	40	36	9	41	169	68	27	119	5	78
Handle Stolen Goods	5605	19	32	11	5	7	16	37	10	46	11	20
Theft From Motor Vehicle	5667	1	0	3	0	1	5	23	5	18	4	0
Theft (Shopsteal)	11476	26	83	29	19	45	113	34	53	31	21	17
Theft Of Motor Vehicle	4314	5	6	4	5	0	6	25	1	42	4	3
Theft Of Bicycle	414	0	0	0	0	0	0	9	1	2	0	1
Theft (Other)	8094	12	30	10	9	35	65	25	16	23	21	18
<i>Sub-Total</i>	<i>68520</i>	<i>111</i>	<i>244</i>	<i>112</i>	<i>74</i>	<i>167</i>	<i>462</i>	<i>301</i>	<i>164</i>	<i>339</i>	<i>102</i>	<i>152</i>
<b>Drugs</b>												
Drug (Cult., Manuf., Traff.)	3799	11	32	6	6	9	3	32	6	17	13	20
Drug (Possess, Use)	12792	41	29	13	18	34	29	51	22	66	16	31
<i>Sub-Total</i>	<i>16591</i>	<i>52</i>	<i>61</i>	<i>19</i>	<i>24</i>	<i>43</i>	<i>32</i>	<i>83</i>	<i>28</i>	<i>83</i>	<i>29</i>	<i>51</i>
<b>Other Crime</b>												
Going Equipped To Steal	480	0	5	0	1	0	5	3	0	2	0	1
Justice Procedures	17752	49	59	28	39	62	138	72	32	78	41	11
Regulated Public Order	741	0	16	1	0	2	8	0	2	2	0	0
Weapons / Explosives	8395	11	31	16	6	13	14	57	33	64	19	12
Harassment	2243	15	13	2	3	12	27	7	6	14	6	12
Behaviour In Public	4064	5	8	3	2	13	27	11	5	3	2	3
Other	4365	12	26	6	9	11	33	8	7	29	2	3
<i>Sub-Total</i>	<i>38040</i>	<i>92</i>	<i>158</i>	<i>56</i>	<i>60</i>	<i>113</i>	<i>252</i>	<i>158</i>	<i>85</i>	<i>192</i>	<i>70</i>	<i>42</i>
<b>TOTAL</b>	<b>157893</b>	<b>411</b>	<b>746</b>	<b>251</b>	<b>286</b>	<b>458</b>	<b>1303</b>	<b>725</b>	<b>440</b>	<b>817</b>	<b>287</b>	<b>298</b>

Note: The above table includes alleged offenders processed for offences reported prior to 2012/13 and where Country of Birth of the alleged offender is unspecified.

# ALLEGED OFFENDERS PROCESSED BY OFFENCE CATEGORY & COUNTRY OF BIRTH, 2012/13

Table 4.5.1: Persons continued

New Zealand	Philippines	Samoa	Somalia	South Africa	Sri Lanka	Sudan	Thailand	Turkey	U.K. & Ireland	Vietnam	Yugoslavia	Other	Unknown/ Not Stated	Unspecified	Total
2	0	0	2	0	1	1	0	2	0	4	0	12	10	2	194
16	4	5	1	2	6	12	0	4	14	6	1	61	25	6	826
41	7	15	6	4	24	20	1	11	63	20	2	237	61	56	3131
202	5	29	17	7	6	153	2	3	7	7	0	86	221	1	2742
957	65	136	126	77	134	630	40	161	358	279	48	1487	1893	991	38249
18	0	11	1	4	4	4	0	9	4	8	0	31	30	4	634
<i>1236</i>	<i>81</i>	<i>196</i>	<i>153</i>	<i>94</i>	<i>175</i>	<i>820</i>	<i>43</i>	<i>190</i>	<i>446</i>	<i>324</i>	<i>51</i>	<i>1914</i>	<i>2240</i>	<i>1060</i>	<i>45776</i>
14	1	1	1	0	0	2	0	2	10	3	0	24	14	19	967
443	26	52	26	18	27	143	34	28	104	87	18	416	616	326	15455
46	1	0	2	3	0	31	1	4	11	16	0	57	60	2	1655
82	8	0	8	2	4	50	9	10	9	35	8	128	169	23	5020
130	5	3	19	11	1	21	0	2	37	4	0	79	72	54	4380
171	21	9	34	36	75	74	21	48	80	203	45	490	455	61	12073
103	34	13	16	7	10	51	19	28	40	228	11	237	357	8	6981
153	6	7	9	1	2	34	7	16	22	22	5	129	394	14	6548
333	61	29	54	29	27	210	20	26	86	140	35	628	764	1917	16306
121	12	20	9	2	8	25	6	7	13	34	5	80	227	10	4994
10	0	1	1	0	0	3	0	0	1	3	4	9	8	1	468
201	40	12	33	13	40	68	16	26	74	168	6	343	366	65	9829
<i>1807</i>	<i>215</i>	<i>147</i>	<i>212</i>	<i>122</i>	<i>194</i>	<i>712</i>	<i>133</i>	<i>197</i>	<i>487</i>	<i>943</i>	<i>137</i>	<i>2620</i>	<i>3502</i>	<i>2500</i>	<i>84676</i>
67	31	2	4	4	4	5	19	14	24	373	7	207	240	23	4978
202	61	12	31	24	22	44	21	38	131	336	14	524	754	553	15909
<i>269</i>	<i>92</i>	<i>14</i>	<i>35</i>	<i>28</i>	<i>26</i>	<i>49</i>	<i>40</i>	<i>52</i>	<i>155</i>	<i>709</i>	<i>21</i>	<i>731</i>	<i>994</i>	<i>576</i>	<i>20887</i>
14	5	2	1	0	0	2	0	1	0	7	2	14	29	1	575
476	40	60	77	31	56	324	29	117	159	215	31	781	1171	265	22193
10	0	1	1	3	1	3	1	1	13	6	1	39	19	116	987
156	40	36	15	16	20	37	20	51	51	157	12	293	495	362	10432
31	1	0	2	10	12	8	2	23	28	7	3	92	117	25	2721
92	3	10	13	4	13	78	2	7	84	17	9	160	238	1560	6436
101	9	13	10	14	15	40	2	15	44	61	6	152	271	433	5697
<i>880</i>	<i>98</i>	<i>122</i>	<i>119</i>	<i>78</i>	<i>117</i>	<i>492</i>	<i>56</i>	<i>215</i>	<i>379</i>	<i>470</i>	<i>64</i>	<i>1531</i>	<i>2340</i>	<i>2762</i>	<i>49041</i>
<i>4192</i>	<i>486</i>	<i>479</i>	<i>519</i>	<i>322</i>	<i>512</i>	<i>2073</i>	<i>272</i>	<i>654</i>	<i>1467</i>	<i>2446</i>	<i>273</i>	<i>6796</i>	<i>9076</i>	<i>6898</i>	<i>200380</i>

Note: The above table includes alleged offenders processed for offences reported prior to 2012/13 and where Country of Birth of the alleged offender is unspecified

# ALLEGED OFFENDERS PROCESSED BY OFFENCE CATEGORY & COUNTRY OF BIRTH, 2012/13

Table 4.5.2: Males

	Australia	Afghanistan	China	Croatia	Fiji	Greece	India	Iraq	Italy	Lebanon	Macedonia	Malaysia
<b>Crime Against The Person</b>												
Homicide	124	0	0	0	3	0	2	1	0	2	2	0
Rape	571	5	7	1	6	5	30	5	8	4	3	1
Sex (non-Rape)	2203	19	28	4	11	17	83	7	54	20	8	8
Robbery	1646	3	3	0	8	6	6	11	1	9	1	2
Assault	23887	118	176	55	88	91	393	144	88	151	56	34
Abduction/Kidnap	397	6	17	0	2	1	7	2	2	6	4	1
<i>Sub-Total</i>	<i>28828</i>	<i>151</i>	<i>231</i>	<i>60</i>	<i>118</i>	<i>120</i>	<i>521</i>	<i>170</i>	<i>153</i>	<i>192</i>	<i>74</i>	<i>46</i>
<b>Crime Against Property</b>												
Arson	732	2	1	0	0	1	1	4	2	6	1	1
Property Damage	10808	26	31	14	16	29	65	28	23	24	20	6
Burglary (Aggravated)	1189	0	3	2	2	1	4	6	10	6	1	1
Burglary (Residential)	3854	2	4	3	2	5	6	28	7	6	2	0
Burglary (Other)	3519	2	3	0	5	0	2	13	5	13	10	0
Deception	6717	12	33	20	8	37	111	68	24	109	5	62
Handle Stolen Goods	4509	18	21	6	5	7	12	35	10	44	9	16
Theft From Motor Vehicle	5114	1	0	2	0	1	5	23	4	17	4	0
Theft (Shopsteal)	6304	18	33	12	12	21	54	20	24	17	14	6
Theft Of Motor Vehicle	3739	5	6	4	5	0	5	25	1	40	4	2
Theft Of Bicycle	393	0	0	0	0	0	0	9	1	2	0	1
Theft (Other)	5981	11	21	8	8	29	51	24	12	19	18	15
<i>Sub-Total</i>	<i>52859</i>	<i>97</i>	<i>156</i>	<i>71</i>	<i>63</i>	<i>131</i>	<i>316</i>	<i>283</i>	<i>123</i>	<i>303</i>	<i>88</i>	<i>110</i>
<b>Drugs</b>												
Drug (Cult., Manuf., Traff.)	3113	11	21	4	6	9	3	31	6	17	13	18
Drug (Possess, Use)	10455	40	25	11	17	27	28	50	20	63	13	30
<i>Sub-Total</i>	<i>13568</i>	<i>51</i>	<i>46</i>	<i>15</i>	<i>23</i>	<i>36</i>	<i>31</i>	<i>81</i>	<i>26</i>	<i>80</i>	<i>26</i>	<i>48</i>
<b>Other Crime</b>												
Going Equipped To Steal	425	0	5	0	1	0	3	3	0	2	0	1
Justice Procedures	14426	47	43	27	38	60	123	66	30	73	39	9
Regulated Public Order	608	0	8	1	0	2	8	0	1	2	0	0
Weapons / Explosives	7473	11	23	15	6	11	13	56	32	62	18	10
Harassment	1908	15	12	2	2	12	22	6	6	12	4	12
Behaviour In Public	3443	5	8	3	2	12	27	11	5	3	2	3
Other	3762	12	18	6	7	10	33	8	7	26	2	3
<i>Sub-Total</i>	<i>32045</i>	<i>90</i>	<i>117</i>	<i>54</i>	<i>56</i>	<i>107</i>	<i>229</i>	<i>150</i>	<i>81</i>	<i>180</i>	<i>65</i>	<i>38</i>
<b>TOTAL</b>	<b>127300</b>	<b>389</b>	<b>550</b>	<b>200</b>	<b>260</b>	<b>394</b>	<b>1097</b>	<b>684</b>	<b>383</b>	<b>755</b>	<b>253</b>	<b>242</b>

Note: The above table includes alleged offenders processed for offences reported prior to 2012/13.

# ALLEGED OFFENDERS PROCESSED BY OFFENCE CATEGORY & COUNTRY OF BIRTH, 2012/13

Table 4.5.2: Males continued

New Zealand	Philippines	Samoa	Somalia	South Africa	Sri Lanka	Sudan	Thailand	Turkey	U.K. & Ireland	Vietnam	Yugoslavia	Other	Unknown/ Not Stated	Unspecified	Total
2	0	0	2	0	1	1	0	2	0	3	0	11	10	0	166
16	4	5	1	2	6	12	0	4	13	6	1	58	25	4	803
38	7	15	6	4	24	20	1	10	63	19	2	231	58	52	3012
185	5	29	17	7	6	133	2	3	5	5	0	83	198	1	2375
774	45	114	104	62	125	518	29	148	307	241	43	1278	1615	669	31353
15	0	11	1	4	4	4	0	9	3	8	0	29	29	3	565
<i>1030</i>	<i>61</i>	<i>174</i>	<i>131</i>	<i>79</i>	<i>166</i>	<i>688</i>	<i>32</i>	<i>176</i>	<i>391</i>	<i>282</i>	<i>46</i>	<i>1690</i>	<i>1935</i>	<i>729</i>	<i>38274</i>
12	0	1	1	0	0	2	0	2	7	3	0	21	14	16	830
384	20	46	22	16	24	118	29	23	90	74	17	359	546	263	13121
43	1	0	2	3	0	31	1	4	10	16	0	47	54	2	1439
66	6	0	8	2	4	49	8	10	7	32	8	117	153	21	4410
106	5	3	19	11	1	20	0	2	33	3	0	75	64	50	3964
152	12	7	13	24	62	68	4	37	60	129	45	412	362	37	8630
87	20	13	15	5	10	50	13	26	29	179	11	206	311	7	5674
149	6	7	9	1	2	33	7	16	20	22	5	123	370	14	5955
182	39	15	36	22	14	148	15	11	43	65	21	358	438	642	8584
107	10	19	8	2	6	25	6	7	10	32	5	72	193	9	4347
10	0	1	1	0	0	3	0	0	1	3	4	6	8	1	444
143	28	8	29	9	39	59	10	24	59	128	5	280	283	48	7349
<i>1441</i>	<i>147</i>	<i>120</i>	<i>163</i>	<i>95</i>	<i>162</i>	<i>606</i>	<i>93</i>	<i>162</i>	<i>369</i>	<i>686</i>	<i>121</i>	<i>2076</i>	<i>2796</i>	<i>1110</i>	<i>64747</i>
50	21	2	4	3	3	5	13	14	16	295	7	188	222	13	4108
171	47	11	31	17	22	44	16	37	105	315	14	481	637	435	13162
<i>221</i>	<i>68</i>	<i>13</i>	<i>35</i>	<i>20</i>	<i>25</i>	<i>49</i>	<i>29</i>	<i>51</i>	<i>121</i>	<i>610</i>	<i>21</i>	<i>669</i>	<i>859</i>	<i>448</i>	<i>17270</i>
13	4	1	1	0	0	2	0	1	0	4	1	12	23	1	503
414	36	52	71	29	52	277	20	103	140	189	29	671	991	163	18218
10	0	0	1	2	1	3	0	1	12	2	1	31	14	73	781
145	35	36	15	13	20	37	17	50	43	146	12	274	448	328	9349
30	1	0	2	8	8	4	1	21	26	4	2	84	103	19	2326
85	3	9	13	4	13	71	2	7	79	15	7	146	203	1414	5595
81	9	12	9	12	12	36	2	11	40	54	6	131	235	319	4863
<i>778</i>	<i>88</i>	<i>110</i>	<i>112</i>	<i>68</i>	<i>106</i>	<i>430</i>	<i>42</i>	<i>194</i>	<i>340</i>	<i>414</i>	<i>58</i>	<i>1349</i>	<i>2017</i>	<i>2317</i>	<i>41635</i>
<i>3470</i>	<i>364</i>	<i>417</i>	<i>441</i>	<i>262</i>	<i>459</i>	<i>1773</i>	<i>196</i>	<i>583</i>	<i>1221</i>	<i>1992</i>	<i>246</i>	<i>5784</i>	<i>7607</i>	<i>4604</i>	<i>161926</i>

Note: The above table includes alleged offenders processed for offences reported prior to 2012/13.

# ALLEGED OFFENDERS PROCESSED BY OFFENCE CATEGORY, & COUNTRY OF BIRTH, 2012/13

Table 4.5.3: Females

	Australia	Afghanistan	China	Croatia	Fiji	Greece	India	Iraq	Italy	Lebanon	Macedonia	Malaysia
<b>Crime Against The Person</b>												
Homicide	22	0	0	0	0	0	0	0	2	0	0	0
Rape	12	0	0	0	0	0	0	0	0	0	0	0
Sex (non-Rape)	83	0	0	0	0	1	0	0	0	0	0	0
Robbery	299	0	0	0	0	0	0	1	0	0	0	0
Assault	5367	4	48	4	10	12	29	11	5	11	12	6
Abduction/Kidnap	60	0	0	0	0	1	0	0	0	0	0	0
<i>Sub-Total</i>	<i>5843</i>	<i>4</i>	<i>48</i>	<i>4</i>	<i>10</i>	<i>14</i>	<i>29</i>	<i>12</i>	<i>7</i>	<i>11</i>	<i>12</i>	<i>6</i>
<b>Crime Against Property</b>												
Arson	120	0	3	0	0	0	1	0	0	0	0	0
Property Damage	1952	1	8	0	2	1	7	1	4	2	1	2
Burglary (Aggravated)	194	0	0	0	0	0	0	0	0	1	0	1
Burglary (Residential)	543	0	0	0	0	1	2	0	0	0	0	1
Burglary (Other)	364	0	0	0	0	0	0	0	0	0	1	3
Deception	2911	3	7	16	1	4	57	0	3	10	0	16
Handle Stolen Goods	1094	1	11	5	0	0	4	2	0	2	2	4
Theft From Motor Vehicle	543	0	0	1	0	0	0	0	1	1	0	0
Theft (Shopsteal)	5147	8	50	17	7	23	59	14	29	14	6	11
Theft Of Motor Vehicle	574	0	0	0	0	0	0	0	0	2	0	1
Theft Of Bicycle	18	0	0	0	0	0	0	0	0	0	0	0
Theft (Other)	2097	1	9	2	1	6	13	1	4	4	3	3
<i>Sub-Total</i>	<i>15557</i>	<i>14</i>	<i>88</i>	<i>41</i>	<i>11</i>	<i>35</i>	<i>143</i>	<i>18</i>	<i>41</i>	<i>36</i>	<i>13</i>	<i>42</i>
<b>Drugs</b>												
Drug (Cult., Manuf., Traff.)	679	0	11	2	0	0	0	1	0	0	0	2
Drug (Possess, Use)	2320	1	4	2	1	7	0	1	2	3	3	1
<i>Sub-Total</i>	<i>2999</i>	<i>1</i>	<i>15</i>	<i>4</i>	<i>1</i>	<i>7</i>	<i>0</i>	<i>2</i>	<i>2</i>	<i>3</i>	<i>3</i>	<i>3</i>
<b>Other Crime</b>												
Going Equipped To Steal	54	0	0	0	0	0	2	0	0	0	0	0
Justice Procedures	3308	2	12	1	1	2	12	6	2	5	2	2
Regulated Public Order	129	0	8	0	0	0	0	0	1	0	0	0
Weapons / Explosives	915	0	8	1	0	2	1	1	1	2	1	2
Harassment	333	0	1	0	1	0	4	1	0	2	2	0
Behaviour In Public	609	0	0	0	0	1	0	0	0	0	0	0
Other	591	0	8	0	2	0	0	0	0	3	0	0
<i>Sub-Total</i>	<i>5939</i>	<i>2</i>	<i>37</i>	<i>2</i>	<i>4</i>	<i>5</i>	<i>19</i>	<i>8</i>	<i>4</i>	<i>12</i>	<i>5</i>	<i>4</i>
<b>TOTAL</b>	<b>30338</b>	<b>21</b>	<b>188</b>	<b>51</b>	<b>26</b>	<b>61</b>	<b>191</b>	<b>40</b>	<b>54</b>	<b>62</b>	<b>33</b>	<b>55</b>

Note: The above table includes alleged offenders processed for offences reported prior to 2012/13.

# ALLEGED OFFENDERS PROCESSED BY OFFENCE CATEGORY, & COUNTRY OF BIRTH, 2012/13

Table 4.5.3: Females continued

New Zealand	Philippines	Samoa	Somalia	South Africa	Sri Lanka	Sudan	Thailand	Turkey	U.K. & Ireland	Vietnam	Yugoslavia	Other	Unknown/ Not Stated	Unspecified	Total
0	0	0	0	0	0	0	0	0	0	1	0	1	0	2	28
0	0	0	0	0	0	0	0	0	1	0	0	3	0	1	17
3	0	0	0	0	0	0	0	1	0	1	0	4	3	1	97
17	0	0	0	0	0	20	0	0	2	2	0	3	22	0	366
178	20	22	21	15	8	112	11	12	49	37	5	198	273	307	6787
3	0	0	0	0	0	0	0	0	1	0	0	2	1	1	69
<i>201</i>	<i>20</i>	<i>22</i>	<i>21</i>	<i>15</i>	<i>8</i>	<i>132</i>	<i>11</i>	<i>13</i>	<i>53</i>	<i>41</i>	<i>5</i>	<i>211</i>	<i>299</i>	<i>312</i>	<i>7364</i>
2	1	0	0	0	0	0	0	0	3	0	0	3	0	3	136
58	6	6	4	2	3	25	5	5	14	11	1	57	70	57	2305
3	0	0	0	0	0	0	0	0	1	0	0	10	6	0	216
16	2	0	0	0	0	1	1	0	2	3	0	11	16	2	601
24	0	0	0	0	0	1	0	0	4	1	0	4	8	4	414
19	9	2	21	12	13	6	17	10	19	74	0	77	93	14	3414
16	14	0	1	2	0	1	6	2	11	49	0	31	46	1	1305
4	0	0	0	0	0	1	0	0	2	0	0	6	24	0	583
150	22	14	18	7	13	62	5	15	43	75	14	268	326	1237	7654
14	2	1	1	0	2	0	0	0	3	2	0	8	34	1	645
0	0	0	0	0	0	0	0	0	0	0	0	3	0	0	21
58	12	4	4	4	1	9	6	2	15	40	1	62	83	16	2461
<i>364</i>	<i>68</i>	<i>27</i>	<i>49</i>	<i>27</i>	<i>32</i>	<i>106</i>	<i>40</i>	<i>34</i>	<i>117</i>	<i>255</i>	<i>16</i>	<i>540</i>	<i>706</i>	<i>1335</i>	<i>19755</i>
17	10	0	0	1	1	0	6	0	8	78	0	19	18	3	856
31	14	1	0	7	0	0	5	1	26	21	0	43	116	109	2719
<i>48</i>	<i>24</i>	<i>1</i>	<i>0</i>	<i>8</i>	<i>1</i>	<i>0</i>	<i>11</i>	<i>1</i>	<i>34</i>	<i>99</i>	<i>0</i>	<i>62</i>	<i>134</i>	<i>112</i>	<i>3575</i>
1	1	1	0	0	0	0	0	0	0	3	1	2	6	0	71
60	4	8	6	2	4	46	8	14	19	26	1	108	179	97	3937
0	0	1	0	1	0	0	1	0	1	4	0	7	5	23	181
11	5	0	0	3	0	0	3	1	8	11	0	19	46	30	1071
1	0	0	0	2	0	4	1	2	2	3	0	8	14	4	385
7	0	1	0	0	0	7	0	0	5	2	2	14	34	132	814
19	0	1	1	2	3	4	0	4	4	6	0	21	36	84	789
<i>99</i>	<i>10</i>	<i>12</i>	<i>7</i>	<i>10</i>	<i>7</i>	<i>61</i>	<i>13</i>	<i>21</i>	<i>39</i>	<i>55</i>	<i>4</i>	<i>179</i>	<i>320</i>	<i>370</i>	<i>7248</i>
<i>712</i>	<i>122</i>	<i>62</i>	<i>77</i>	<i>60</i>	<i>48</i>	<i>299</i>	<i>75</i>	<i>69</i>	<i>243</i>	<i>450</i>	<i>25</i>	<i>992</i>	<i>1459</i>	<i>2129</i>	<i>37942</i>

Note: The above table includes alleged offenders processed for offences reported prior to 2012/13.

# ALLEGED OFFENDERS PROCESSED BY OFFENCE CATEGORY AND DURATION TO ARREST AN OFFENDER, 2012/13

Table 4.6

	Duration (months)												Total
	<1		≥ 1 and < 3		≥ 3 and <6		≥ 6 and < 9		≥ 9 and <12		≥ 12		
	No.	%	No.	%	No.	%	No.	%	No.	%	No.	%	
<b>Crime Against The Person</b>													
Homicide	122	69.3	9	5.1	18	10.2	7	4.0	11	6.3	9	5.1	176
Rape	277	54.6	76	15.0	67	13.2	35	6.9	12	2.4	40	7.9	507
Sex (non-Rape)	1278	51.8	362	14.7	313	12.7	169	6.9	81	3.3	264	10.7	2467
Robbery	1649	68.6	347	14.4	212	8.8	98	4.1	30	1.2	69	2.9	2405
Assault	18807	62.7	4859	16.2	3919	13.1	1471	4.9	599	2.0	337	1.1	29992
Abduction/Kidnap	415	78.3	35	6.6	38	7.2	13	2.5	11	2.1	18	3.4	530
<i>Sub-Total</i>	<i>22548</i>	<i>62.5</i>	<i>5688</i>	<i>15.8</i>	<i>4567</i>	<i>12.7</i>	<i>1793</i>	<i>5.0</i>	<i>744</i>	<i>2.1</i>	<i>737</i>	<i>2.0</i>	<i>36077</i>
<b>Crime Against Property</b>													
Arson	441	62.6	109	15.5	85	12.1	31	4.4	13	1.8	25	3.6	704
Property Damage	7493	62.3	1950	16.2	1603	13.3	541	4.5	261	2.2	187	1.6	12035
Burglary (Aggravated)	1095	76.7	154	10.8	90	6.3	36	2.5	12	0.8	41	2.9	1428
Burglary (Residential)	2590	59.5	902	20.7	453	10.4	175	4.0	76	1.7	159	3.7	4355
Burglary (Other)	2285	60.0	682	17.9	408	10.7	164	4.3	81	2.1	186	4.9	3806
Deception	7453	64.7	1656	14.4	1171	10.2	520	4.5	289	2.5	437	3.8	11526
Handle Stolen Goods	5591	84.0	489	7.3	311	4.7	131	2.0	72	1.1	62	0.9	6656
Theft From Motor Vehicle	3770	63.8	997	16.9	631	10.7	238	4.0	108	1.8	164	2.8	5908
Theft (Shopsteal)	6539	67.2	1548	15.9	1050	10.8	343	3.5	143	1.5	103	1.1	9726
Theft Of Motor Vehicle	2534	58.0	748	17.1	437	10.0	289	6.6	133	3.0	226	5.2	4367
Theft Of Bicycle	236	61.0	71	18.3	52	13.4	17	4.4	5	1.3	6	1.6	387
Theft (Other)	4881	58.1	1519	18.1	1004	12.0	489	5.8	210	2.5	296	3.5	8399
<i>Sub-Total</i>	<i>44908</i>	<i>64.8</i>	<i>10825</i>	<i>15.6</i>	<i>7295</i>	<i>10.5</i>	<i>2974</i>	<i>4.3</i>	<i>1403</i>	<i>2.0</i>	<i>1892</i>	<i>2.7</i>	<i>69297</i>
<b>Drugs</b>													
Drug (Cult., Manuf., Traff.)	4216	88.4	267	5.6	160	3.4	55	1.2	34	0.7	37	0.8	4769
Drug (Possess, Use)	9055	83.7	926	8.6	584	5.4	180	1.7	45	0.4	23	0.2	10813
<i>Sub-Total</i>	<i>13271</i>	<i>85.2</i>	<i>1193</i>	<i>7.7</i>	<i>744</i>	<i>4.8</i>	<i>235</i>	<i>1.5</i>	<i>79</i>	<i>0.5</i>	<i>60</i>	<i>0.4</i>	<i>15582</i>
<b>Other Crime</b>													
Going Equipped To Steal	435	79.7	59	10.8	34	6.2	11	2.0	3	0.5	4	0.7	546
Justice Procedures	15209	73.8	2593	12.6	1786	8.7	567	2.8	245	1.2	196	1.0	20596
Regulated Public Order	472	62.0	155	20.4	73	9.6	21	2.8	15	2.0	25	3.3	761
Weapons / Explosives	6639	78.3	1075	12.7	537	6.3	132	1.6	79	0.9	16	0.2	8478
Harassment	1669	69.6	299	12.5	222	9.3	106	4.4	49	2.0	53	2.2	2398
Behaviour In Public	1600	71.9	301	13.5	198	8.9	82	3.7	40	1.8	5	0.2	2226
Other	3179	68.2	786	16.9	444	9.5	155	3.3	71	1.5	24	0.5	4659
<i>Sub-Total</i>	<i>29203</i>	<i>73.6</i>	<i>5268</i>	<i>13.3</i>	<i>3294</i>	<i>8.3</i>	<i>1074</i>	<i>2.7</i>	<i>502</i>	<i>1.3</i>	<i>323</i>	<i>0.8</i>	<i>39664</i>
<b>TOTAL</b>	<b>109930</b>	<b>68.4</b>	<b>22974</b>	<b>14.3</b>	<b>15900</b>	<b>9.9</b>	<b>6076</b>	<b>3.8</b>	<b>2728</b>	<b>1.7</b>	<b>3012</b>	<b>1.9</b>	<b>160620</b>

Note: The above table includes alleged offenders processed by arrest or summons only. Persons may be processed for offences reported prior to 2012/13. The '%' column shows the percentage based on the total number for each respective offence category.

# ALLEGED OFFENDERS PROCESSED PER INCIDENT, 2012/13

Table 4.7

	One Offender		Two Offenders		Three Offenders		Four Offenders		More than Four Offenders	
	No.	%	No.	%	No.	%	No.	%	No.	%
<b>Crime Against The Person</b>										
Homicide	142	86.6	14	8.5	8	4.9	0	0.0	0	0.0
Rape	735	94.8	30	3.9	9	1.2	1	0.1	0	0.0
Sex (non-Rape)	3024	98.4	45	1.5	3	0.1	2	0.1	0	0.0
Robbery	1009	61.2	381	23.1	132	8.0	89	5.4	38	2.3
Assault	32191	93.0	1677	4.8	483	1.4	169	0.5	98	0.3
Abduction/Kidnap	411	82.9	53	10.7	17	3.4	12	2.4	3	0.6
<i>Sub-Total</i>	<i>37512</i>	<i>92.0</i>	<i>2200</i>	<i>5.4</i>	<i>652</i>	<i>1.6</i>	<i>273</i>	<i>0.7</i>	<i>139</i>	<i>0.3</i>
<b>Crime Against Property</b>										
Arson	568	77.6	111	15.2	41	5.6	9	1.2	3	0.4
Property Damage	12644	91.5	812	5.9	283	2.0	68	0.5	11	0.1
Burglary (Aggravated)	998	79.6	158	12.6	67	5.3	19	1.5	12	1.0
Burglary (Residential)	3427	83.3	519	12.6	134	3.3	27	0.7	8	0.2
Burglary (Other)	2540	76.7	564	17.0	153	4.6	38	1.1	18	0.5
Deception	9328	88.2	1059	10.0	131	1.2	41	0.4	12	0.1
Handle Stolen Goods	5600	89.7	569	9.1	50	0.8	17	0.3	5	0.1
Theft From Motor Vehicle	4111	80.7	674	13.2	184	3.6	88	1.7	36	0.7
Theft (Shopsteal)	12816	89.1	1312	9.1	187	1.3	54	0.4	17	0.1
Theft Of Motor Vehicle	2670	73.8	668	18.5	176	4.9	65	1.8	37	1.0
Theft Of Bicycle	300	80.4	59	15.8	7	1.9	6	1.6	1	0.3
Theft (Other)	7452	87.6	866	10.2	144	1.7	36	0.4	13	0.2
<i>Sub-Total</i>	<i>62454</i>	<i>86.7</i>	<i>7371</i>	<i>10.2</i>	<i>1557</i>	<i>2.2</i>	<i>468</i>	<i>0.6</i>	<i>173</i>	<i>0.2</i>
<b>Drugs</b>										
Drug (Cult., Manuf., Traff.)	3540	84.7	519	12.4	90	2.2	24	0.6	6	0.1
Drug (Possess, Use)	13968	94.1	719	4.8	110	0.7	32	0.2	8	0.1
<i>Sub-Total</i>	<i>17508</i>	<i>92.1</i>	<i>1238</i>	<i>6.5</i>	<i>200</i>	<i>1.1</i>	<i>56</i>	<i>0.3</i>	<i>14</i>	<i>0.1</i>
<b>Other Crime</b>										
Going Equipped To Steal	448	88.0	57	11.2	3	0.6	1	0.2	0	0.0
Justice Procedures	21632	98.8	227	1.0	23	0.1	4	0.0	4	0.0
Regulated Public Order	847	93.5	46	5.1	8	0.9	2	0.2	3	0.3
Weapons / Explosives	9269	94.6	441	4.5	70	0.7	11	0.1	5	0.1
Harassment	2551	97.0	67	2.5	10	0.4	0	0.0	1	0.0
Behaviour In Public	6017	97.3	116	1.9	38	0.6	8	0.1	7	0.1
Other	4470	90.4	358	7.2	64	1.3	27	0.5	24	0.5
<i>Sub-Total</i>	<i>45234</i>	<i>96.5</i>	<i>1312</i>	<i>2.8</i>	<i>216</i>	<i>0.5</i>	<i>53</i>	<i>0.1</i>	<i>44</i>	<i>0.1</i>
<b>TOTAL</b>	<b>162708</b>	<b>91.1</b>	<b>12121</b>	<b>6.8</b>	<b>2625</b>	<b>1.5</b>	<b>850</b>	<b>0.5</b>	<b>370</b>	<b>0.2</b>

Note: The above table refers to those offences that were reported and cleared in 2012/13 and had at least one alleged offender processed.  
The '%' column shows the percentage based on the total number for each respective offence category.





# DISTINCT ALLEGED OFFENDERS

Distinct Alleged Offenders Processed By Occupation And Age Group, 2012/13		
Table 5.1.1	Persons .....	66
Table 5.1.2	Males .....	67
Table 5.1.3	Females .....	67
Distinct Alleged Offenders Processed By Racial Appearance And Age Group, 2012/13		
Table 5.2.1	Persons .....	68
Table 5.2.2	Males .....	69
Table 5.2.3	Females .....	69
Distinct Alleged Offenders Processed By Country Of Birth And Age Group, 2012/13		
Table 5.3.1	Persons .....	70
Table 5.3.2	Males .....	71
Table 5.3.3	Females .....	72
Distinct Alleged Offenders Processed By Marital Status And Age Group, 2012/13		
Table 5.4.1	Persons .....	73
Table 5.4.2	Males .....	74
Table 5.4.3	Females .....	74



# DISTINCT ALLEGED OFFENDERS PROCESSED BY OCCUPATION AND AGE GROUP, 2012/13

Table 5.1.1: Persons

Occupation	Total Persons	Age Group (years)																Total Under 18	
		<10	10-14	15-19	20-24	25-29	30-34	35-39	40-44	45-49	50-54	55-59	60-64	65-69	70-74	75-79	80+		Un- specified
Home Duties	1006	0	0	18	85	123	160	183	155	94	54	41	22	32	21	8	3	7	5
Student	8359	36	2459	3385	1305	610	323	112	39	17	14	2	1	0	0	0	0	56	4956
Unemployed	14845	0	99	2175	2502	2146	2023	1858	1554	1053	589	344	207	128	62	32	22	51	1127
Manager / Administrator	883	0	0	29	108	123	121	116	144	92	58	44	21	15	2	2	0	8	6
Other Professional	1638	0	0	45	193	221	201	245	236	191	143	75	51	18	4	1	1	13	9
Para - Professional	386	0	0	10	35	46	64	63	64	45	29	13	8	3	3	0	0	3	3
Tradesperson	8889	0	9	823	1920	1647	1347	1045	951	581	291	127	67	26	17	6	0	32	238
Clerk	394	0	1	22	63	64	52	61	45	31	27	15	7	2	2	0	0	2	4
Salesperson / Personal Services	1458	0	2	115	289	229	236	191	157	99	67	34	13	9	3	2	0	12	35
Plant / Machine Oper. & Driver	1187	0	1	20	114	178	171	179	212	131	95	47	16	14	1	2	0	6	6
Labourer / Related Worker	7395	0	10	449	1241	1320	1276	1123	907	531	286	136	60	23	10	6	1	16	116
Unspecified	28014	0	646	5152	5462	3618	2813	2563	2430	1693	1183	769	553	367	193	126	94	352	3118
<b>TOTAL</b>	<b>74454</b>	<b>36</b>	<b>3227</b>	<b>12243</b>	<b>13317</b>	<b>10325</b>	<b>8787</b>	<b>7739</b>	<b>6894</b>	<b>4558</b>	<b>2836</b>	<b>1647</b>	<b>1026</b>	<b>637</b>	<b>318</b>	<b>185</b>	<b>121</b>	<b>558</b>	<b>9623</b>

Note: The above table is based on the first occurrence in 2012/13 that a person has been processed as an alleged offender. Alleged offenders processed during 2012/13 may have been processed for offences reported prior to 2012/13.

Alleged offenders who have an unspecified sex are also included.

# DISTINCT ALLEGED OFFENDERS PROCESSED BY OCCUPATION AND AGE GROUP, 2012/13

Table 5.1.2: Males

Occupation	Total Males	Age Group (years)																Total Under 18	
		<10	10-14	15-19	20-24	25-29	30-34	35-39	40-44	45-49	50-54	55-59	60-64	65-69	70-74	75-79	80+		Un-specified
Home Duties	130	0	0	1	6	13	14	14	17	19	9	6	9	5	12	3	2	0	1
Student	6167	31	1755	2524	984	465	242	85	21	11	11	1	1	0	0	0	0	36	3597
Unemployed	11128	0	66	1695	1899	1609	1463	1388	1127	770	445	267	164	103	52	27	20	33	867
Manager / Administrator	764	0	0	26	91	105	102	96	131	79	54	41	18	12	2	2	0	5	5
Other Professional	1257	0	0	34	132	177	150	184	182	135	119	69	44	17	4	1	0	9	6
Para - Professional	291	0	0	9	28	35	50	47	47	31	22	8	7	3	2	0	0	2	3
Tradesperson	8581	0	8	791	1878	1585	1306	1005	918	552	276	122	64	25	16	6	0	29	223
Clerk	183	0	0	10	31	34	27	25	19	15	8	8	4	1	1	0	0	0	2
Salesperson / Personal Services	990	0	2	66	191	172	164	133	96	66	47	22	12	7	3	2	0	7	16
Plant / Machine Oper. & Driver	1157	0	1	20	112	172	167	175	209	128	89	46	16	14	1	2	0	5	6
Labourer / Related Worker	6559	0	10	411	1127	1182	1134	979	791	458	248	119	54	19	9	4	1	13	107
Unspecified	20113	0	385	3753	4154	2657	1988	1833	1681	1174	823	535	375	258	150	91	70	186	2106
<b>TOTAL</b>	<b>57320</b>	<b>31</b>	<b>2227</b>	<b>9340</b>	<b>10633</b>	<b>8206</b>	<b>6807</b>	<b>5964</b>	<b>5239</b>	<b>3438</b>	<b>2151</b>	<b>1244</b>	<b>768</b>	<b>464</b>	<b>252</b>	<b>138</b>	<b>93</b>	<b>325</b>	<b>6939</b>

Table 5.1.3: Females

Occupation	Total Females	Age Group (years)																Total Under 18	
		<10	10-14	15-19	20-24	25-29	30-34	35-39	40-44	45-49	50-54	55-59	60-64	65-69	70-74	75-79	80+		Un-specified
Home Duties	874	0	0	17	79	109	146	169	138	75	45	35	13	26	9	5	1	7	4
Student	2170	5	697	855	320	143	80	27	18	6	3	1	0	0	0	0	0	15	1347
Unemployed	3703	0	33	477	603	537	558	469	425	281	143	77	42	25	10	5	2	16	259
Manager / Administrator	116	0	0	3	17	18	19	19	12	13	4	3	3	0	0	0	0	2	1
Other Professional	377	0	0	11	59	44	51	61	53	55	24	6	7	1	0	0	1	4	3
Para - Professional	93	0	0	1	7	10	14	15	17	14	7	5	1	0	1	0	0	1	0
Tradesperson	294	0	1	31	42	59	39	40	29	26	14	5	3	1	1	0	0	3	15
Clerk	211	0	1	12	32	30	25	36	26	16	19	7	3	1	1	0	0	2	2
Salesperson / Personal Services	461	0	0	48	98	56	70	57	61	33	20	12	1	2	0	0	0	3	19
Plant / Machine Oper. & Driver	21	0	0	0	0	4	4	2	2	2	6	1	0	0	0	0	0	0	0
Labourer / Related Worker	827	0	0	38	113	136	142	143	115	71	38	16	6	3	1	2	0	3	9
Unspecified	7648	0	257	1383	1283	939	811	714	734	490	342	222	171	104	36	33	23	106	999
<b>TOTAL</b>	<b>16795</b>	<b>5</b>	<b>989</b>	<b>2876</b>	<b>2653</b>	<b>2085</b>	<b>1959</b>	<b>1752</b>	<b>1630</b>	<b>1082</b>	<b>665</b>	<b>390</b>	<b>250</b>	<b>166</b>	<b>59</b>	<b>45</b>	<b>27</b>	<b>162</b>	<b>2658</b>

Note: The above tables are based on the first occurrence in 2012/13 that a person has been processed as an alleged offender. Alleged offenders processed during 2012/13 may have been processed for offences reported prior to 2012/13.

# DISTINCT ALLEGED OFFENDERS PROCESSED BY RACIAL APPEARANCE AND AGE GROUP, 2012/13

Table 5.2.1: Persons

	Total Persons	Age Group (years)															Un- specified	Total Under 18	
		<10	10-14	15-19	20-24	25-29	30-34	35-39	40-44	45-49	50-54	55-59	60-64	65-69	70-74	75-79			80+
<b>Racial Appearance</b>																			
Aboriginal	1772	1	137	339	308	276	209	188	138	101	44	13	5	3	1	0	0	9	333
Asian	3249	0	77	385	526	525	533	355	275	218	168	98	43	18	6	5	3	14	291
Caucasian	50341	19	1837	7471	8656	6855	6134	5730	5210	3331	2028	1178	748	475	241	132	80	216	5655
Other	6330	3	279	1238	1321	1098	835	570	397	236	160	76	44	18	10	3	2	40	944
Unspecified	12762	13	897	2810	2506	1571	1076	896	874	672	436	282	186	123	60	45	36	279	2400
<b>TOTAL</b>	<b>74454</b>	<b>36</b>	<b>3227</b>	<b>12243</b>	<b>13317</b>	<b>10325</b>	<b>8787</b>	<b>7739</b>	<b>6894</b>	<b>4558</b>	<b>2836</b>	<b>1647</b>	<b>1026</b>	<b>637</b>	<b>318</b>	<b>185</b>	<b>121</b>	<b>558</b>	<b>9623</b>

Note: The above table is based on the first occurrence in 2012/13 that a person has been processed as an alleged offender. Alleged offenders processed during 2012/13 may have been processed for offences reported prior to 2012/13. Alleged offenders who have an unspecified sex are also included.

Please note that "Racial Appearance" is based on the subjective assessment of attending police and is recorded primarily for operational purposes only. Extreme care should be exercised in the interpretation of statistics on ethnicity as "Racial Appearance" is one limited indicator of ethnicity based on appearance only and does not necessarily mean that the persons attributed to a particular ethnic group are in fact of that origin. Similarly, statistics published elsewhere in this publication on Country of Birth provide another, but limited, indicator of a person's ethnic background.

# DISTINCT ALLEGED OFFENDERS PROCESSED BY RACIAL APPEARANCE AND AGE GROUP, 2012/13

Table 5.2.2: Males

	Total Males	Age Group (years)																Total Under 18	
		<10	10-14	15-19	20-24	25-29	30-34	35-39	40-44	45-49	50-54	55-59	60-64	65-69	70-74	75-79	80+		Un-specified
<b>Racial Appearance</b>																			
Aboriginal	1203	1	93	236	211	195	133	122	91	73	27	6	4	3	1	0	0	7	230
Asian	2378	0	40	281	399	401	412	253	208	146	115	65	29	10	4	3	3	9	196
Caucasian	38982	18	1251	5697	6915	5442	4766	4455	3982	2553	1560	916	582	349	200	104	62	130	4053
Other	5250	3	219	1001	1123	939	695	476	326	189	138	61	30	9	8	2	1	30	737
Unspecified	9507	9	624	2125	1985	1229	801	658	632	477	311	196	123	93	39	29	27	149	1723
<b>TOTAL</b>	<b>57320</b>	<b>31</b>	<b>2227</b>	<b>9340</b>	<b>10633</b>	<b>8206</b>	<b>6807</b>	<b>5964</b>	<b>5239</b>	<b>3438</b>	<b>2151</b>	<b>1244</b>	<b>768</b>	<b>464</b>	<b>252</b>	<b>138</b>	<b>93</b>	<b>325</b>	<b>6939</b>

Table 5.2.3: Females

	Total Females	Age Group (years)																Total Under 18	
		<10	10-14	15-19	20-24	25-29	30-34	35-39	40-44	45-49	50-54	55-59	60-64	65-69	70-74	75-79	80+		Un-specified
<b>Racial Appearance</b>																			
Aboriginal	569	0	44	103	97	81	76	66	47	28	17	7	1	0	0	0	0	2	103
Asian	868	0	36	103	127	123	121	102	67	72	53	33	14	8	2	2	0	5	93
Caucasian	11332	1	584	1769	1735	1409	1367	1274	1226	777	468	262	166	125	41	28	18	82	1597
Other	1075	0	60	237	197	158	139	94	71	47	22	15	14	9	2	1	1	8	207
Unspecified	2951	4	265	664	497	314	256	216	219	158	105	73	55	24	14	14	8	65	658
<b>TOTAL</b>	<b>16795</b>	<b>5</b>	<b>989</b>	<b>2876</b>	<b>2653</b>	<b>2085</b>	<b>1959</b>	<b>1752</b>	<b>1630</b>	<b>1082</b>	<b>665</b>	<b>390</b>	<b>250</b>	<b>166</b>	<b>59</b>	<b>45</b>	<b>27</b>	<b>162</b>	<b>2658</b>

Note: The above table is based on the first occurrence in 2012/13 that a person has been processed as an alleged offender. Alleged offenders processed during 2012/13 may have been processed for offences reported prior to 2012/13.

Please note that "Racial Appearance" is based on the subjective assessment of attending police and is recorded primarily for operational purposes only. Extreme care should be exercised in the interpretation of statistics on ethnicity as "Racial Appearance" is one limited indicator of ethnicity based on appearance only and does not necessarily mean that the persons attributed to a particular ethnic group are in fact of that origin. Similarly, statistics published elsewhere in this publication on Country of Birth provide another, but limited, indicator of a person's ethnic background.

# DISTINCT ALLEGED OFFENDERS PROCESSED BY COUNTRY OF BIRTH AND AGE GROUP, 2012/13

Table 5.3.1: Persons

Country Of Birth	Total Persons	Age Group (years)																Un-specified	Total Under 18
		<10	10-14	15-19	20-24	25-29	30-34	35-39	40-44	45-49	50-54	55-59	60-64	65-69	70-74	75-79	80+		
Australia	54052	18	2695	9782	9822	7320	6352	5773	5027	3153	1773	979	546	323	116	52	28	293	8025
Afghanistan	213	0	6	36	49	36	41	14	17	7	3	1	1	2	0	0	0	0	28
China	468	0	2	25	92	85	57	25	44	47	40	33	5	3	2	2	3	3	17
Croatia	103	0	0	3	4	5	12	8	10	16	13	11	8	5	3	3	2	0	2
Fiji	126	0	0	7	11	22	30	17	13	11	6	4	4	0	1	0	0	0	3
Greece	242	0	1	5	11	3	11	12	20	34	26	17	27	24	25	14	9	3	2
India	813	0	5	25	143	268	151	85	36	29	32	13	11	4	6	0	0	5	18
Iraq	247	0	3	42	56	34	28	24	27	14	9	5	1	1	1	0	0	2	18
Italy	234	0	0	3	12	14	11	11	10	28	25	22	33	19	19	12	12	3	3
Lebanon	294	0	1	9	21	43	41	46	55	27	23	13	11	0	3	0	0	1	7
Macedonia	125	0	0	1	8	12	10	13	25	20	11	12	7	3	1	1	0	1	1
Malaysia	120	0	0	5	21	27	21	14	8	11	4	4	4	1	0	0	0	0	2
New Zealand	1452	1	67	295	266	214	187	137	117	72	47	20	15	2	3	0	0	9	235
Philippines	176	0	3	20	17	31	32	32	12	12	10	5	1	1	0	0	0	0	16
Samoa	160	0	4	20	27	22	16	18	25	13	6	2	3	1	0	0	0	3	15
Somalia	179	0	3	26	53	42	22	13	10	6	2	1	0	0	0	0	0	1	15
South Africa	126	0	0	18	20	13	14	13	21	9	9	4	0	2	0	1	1	1	12
Sri Lanka	226	0	1	10	26	37	31	33	18	20	22	8	8	3	2	1	0	6	5
Sudan	557	1	34	147	166	73	42	39	30	9	7	3	0	1	0	0	0	5	116
Thailand	98	0	1	5	10	28	29	6	9	5	2	2	0	0	0	0	0	1	3
Turkey	271	0	1	5	11	22	37	34	60	43	25	15	8	4	3	1	1	1	2
U.K. & Ireland	753	0	6	40	117	104	74	67	86	94	57	32	31	24	6	4	7	4	23
Vietnam	989	0	1	18	85	123	193	181	148	95	77	43	16	4	2	1	0	2	8
Yugoslavia	108	0	1	1	10	13	7	7	12	17	13	6	6	5	6	2	0	2	1
Other	2975	0	57	240	393	457	438	344	272	222	198	124	81	64	26	23	9	27	173
Unknown/Not Stated	3056	1	86	383	476	449	391	396	333	235	136	57	44	31	13	9	2	14	279
Unspecified	6291	15	249	1072	1390	828	509	377	449	309	260	211	155	110	80	59	47	171	594
<b>TOTAL</b>	<b>74454</b>	<b>36</b>	<b>3227</b>	<b>12243</b>	<b>13317</b>	<b>10325</b>	<b>8787</b>	<b>7739</b>	<b>6894</b>	<b>4558</b>	<b>2836</b>	<b>1647</b>	<b>1026</b>	<b>637</b>	<b>318</b>	<b>185</b>	<b>121</b>	<b>558</b>	<b>9623</b>

Note: The above table is based on the first occurrence in 2012/13 that a person has been processed as an alleged offender. Alleged offenders processed during 2012/13 may have been processed for offences reported prior to 2012/13. Alleged offenders who have an unspecified sex are also included.

Please note that the 24 countries shown were the countries with the highest number of distinct offenders in 2012/13. These are not the same countries shown in publications prior to 2010/11. While this is not consistent with previous publications, it provides a more accurate representation of the distribution of offenders' country of birth.

# DISTINCT ALLEGED OFFENDERS PROCESSED BY COUNTRY OF BIRTH AND AGE GROUP, 2012/13

Table 5.3.2: Males

Country Of Birth	Total Males	Age Group (years)																Un-specified	Total Under 18
		<10	10-14	15-19	20-24	25-29	30-34	35-39	40-44	45-49	50-54	55-59	60-64	65-69	70-74	75-79	80+		
Australia	41688	15	1855	7442	7813	5805	4896	4465	3833	2406	1355	766	437	252	99	46	25	178	5772
Afghanistan	195	0	5	34	46	34	37	13	15	5	2	1	1	2	0	0	0	0	25
China	335	0	2	20	73	67	37	18	28	27	29	22	2	2	2	2	2	2	14
Croatia	86	0	0	2	3	5	10	5	10	12	10	9	7	5	3	3	2	0	1
Fiji	111	0	0	5	9	20	30	14	12	9	5	4	2	0	1	0	0	0	1
Greece	196	0	1	4	10	3	10	10	16	29	22	14	23	16	20	7	8	3	2
India	700	0	3	20	132	239	127	69	30	26	26	9	9	3	4	0	0	3	13
Iraq	216	0	3	41	48	30	23	21	25	11	7	5	1	0	0	0	0	1	18
Italy	192	0	0	3	11	14	10	6	10	25	21	17	23	16	15	9	10	2	3
Lebanon	262	0	1	8	16	39	36	42	47	25	22	11	11	0	3	0	0	1	7
Macedonia	106	0	0	1	8	11	10	10	20	16	8	11	7	2	1	0	0	1	1
Malaysia	91	0	0	4	14	22	17	11	6	8	2	3	3	1	0	0	0	0	2
New Zealand	1134	1	50	228	211	164	146	115	87	54	38	15	13	2	3	0	0	7	172
Philippines	121	0	2	14	13	22	22	20	9	9	5	3	1	1	0	0	0	0	10
Samoa	128	0	3	15	25	18	10	13	18	12	6	2	2	1	0	0	0	3	10
Somalia	151	0	1	19	45	37	22	12	7	5	2	1	0	0	0	0	0	0	9
South Africa	104	0	0	15	17	11	11	9	19	5	9	3	0	2	0	1	1	1	11
Sri Lanka	196	0	1	9	25	35	27	30	15	16	20	5	4	2	2	0	0	5	4
Sudan	452	1	28	112	141	66	29	32	21	8	7	3	0	1	0	0	0	3	88
Thailand	69	0	1	5	8	21	24	2	4	1	2	0	0	0	0	0	0	1	3
Turkey	230	0	0	5	10	17	32	31	48	35	25	11	6	4	3	1	1	1	1
U.K. & Ireland	621	0	4	32	102	91	60	52	69	77	50	27	26	17	3	3	6	2	19
Vietnam	756	0	1	13	59	95	158	142	119	72	51	28	12	3	1	0	0	2	6
Yugoslavia	93	0	1	1	9	13	6	6	12	14	10	6	3	4	5	2	0	1	1
Other	2457	0	44	195	343	391	369	278	222	178	159	102	66	47	18	19	8	18	134
Unknown/Not Stated	2460	1	49	297	396	366	329	322	271	190	104	45	34	21	13	7	2	13	198
Unspecified	4170	13	172	796	1046	570	319	216	266	163	154	121	75	60	56	38	28	77	414
<b>TOTAL</b>	<b>57320</b>	<b>31</b>	<b>2227</b>	<b>9340</b>	<b>10633</b>	<b>8206</b>	<b>6807</b>	<b>5964</b>	<b>5239</b>	<b>3438</b>	<b>2151</b>	<b>1244</b>	<b>768</b>	<b>464</b>	<b>252</b>	<b>138</b>	<b>93</b>	<b>325</b>	<b>6939</b>

Note: The above table is based on the first occurrence in 2012/13 that a person has been processed as an alleged offender. Alleged offenders processed during 2012/13 may have been processed for offences reported prior to 2012/13.

Please note that the 24 countries shown were the countries with the highest number of distinct offenders in 2012/13. These are not the same countries shown in publications prior to 2010/11. While this is not consistent with previous publications, it provides a more accurate representation of the distribution of offenders' country of birth.



# DISTINCT ALLEGED OFFENDERS PROCESSED BY COUNTRY OF BIRTH AND AGE GROUP, 2012/13

Table 5.3.3: Females

Country Of Birth	Total Females	Age Group (years)																Total Under 18	
		<10	10-14	15-19	20-24	25-29	30-34	35-39	40-44	45-49	50-54	55-59	60-64	65-69	70-74	75-79	80+		Un-specified
Australia	12227	3	834	2321	1998	1501	1449	1298	1179	727	412	210	106	68	14	6	3	98	2237
Afghanistan	17	0	1	2	3	2	3	1	2	2	1	0	0	0	0	0	0	0	3
China	125	0	0	5	18	15	19	7	16	19	9	11	3	1	0	0	1	1	3
Croatia	17	0	0	1	1	0	2	3	0	4	3	2	1	0	0	0	0	0	1
Fiji	15	0	0	2	2	2	0	3	1	2	1	0	2	0	0	0	0	0	2
Greece	43	0	0	1	1	0	1	2	4	5	3	3	4	7	5	6	1	0	0
India	100	0	2	4	9	24	21	15	6	3	6	4	2	1	2	0	0	1	5
Iraq	30	0	0	1	8	4	5	3	2	3	2	0	0	1	0	0	0	1	0
Italy	39	0	0	0	1	0	1	4	0	3	3	5	9	3	4	3	2	1	0
Lebanon	32	0	0	1	5	4	5	4	8	2	1	2	0	0	0	0	0	0	0
Macedonia	18	0	0	0	0	1	0	3	4	4	3	1	0	1	0	1	0	0	0
Malaysia	28	0	0	1	7	5	4	3	2	2	2	1	1	0	0	0	0	0	0
New Zealand	311	0	17	65	53	49	41	22	28	18	9	5	2	0	0	0	0	2	62
Philippines	55	0	1	6	4	9	10	12	3	3	5	2	0	0	0	0	0	0	6
Samoa	32	0	1	5	2	4	6	5	7	1	0	0	1	0	0	0	0	0	5
Somalia	27	0	2	7	8	5	0	1	2	1	0	0	0	0	0	0	0	1	6
South Africa	22	0	0	3	3	2	3	4	2	4	0	1	0	0	0	0	0	0	1
Sri Lanka	28	0	0	1	1	2	4	3	2	4	1	3	4	1	0	1	0	1	1
Sudan	104	0	6	35	25	7	13	7	9	1	0	0	0	0	0	0	0	1	28
Thailand	29	0	0	0	2	7	5	4	5	4	0	2	0	0	0	0	0	0	0
Turkey	39	0	1	0	1	4	5	3	12	7	0	4	2	0	0	0	0	0	1
U.K. & Ireland	129	0	2	8	15	13	13	15	17	16	7	5	5	7	3	1	1	1	4
Vietnam	230	0	0	5	26	28	35	39	29	22	25	14	4	1	1	1	0	0	2
Yugoslavia	15	0	0	0	1	0	1	1	0	3	3	0	3	1	1	0	0	1	0
Other	501	0	13	45	50	63	67	64	50	43	36	21	15	17	8	3	1	5	39
Unknown/Not Stated	589	0	37	85	79	82	62	73	61	45	32	11	10	9	0	2	0	1	80
Unspecified	1993	2	72	272	330	252	184	153	179	134	101	83	76	48	21	21	18	47	172
<b>TOTAL</b>	<b>16795</b>	<b>5</b>	<b>989</b>	<b>2876</b>	<b>2653</b>	<b>2085</b>	<b>1959</b>	<b>1752</b>	<b>1630</b>	<b>1082</b>	<b>665</b>	<b>390</b>	<b>250</b>	<b>166</b>	<b>59</b>	<b>45</b>	<b>27</b>	<b>162</b>	<b>2658</b>

Note: The above table is based on the first occurrence in 2012/13 that a person has been processed as an alleged offender. Alleged offenders processed during 2012/13 may have been processed for offences reported prior to 2012/13.

Please note that the 24 countries shown were the countries with the highest number of distinct offenders in 2012/13. These are not the same countries shown in publications prior to 2010/11. While this is not consistent with previous publications, it provides a more accurate representation of the distribution of offenders' country of birth.

# DISTINCT ALLEGED OFFENDERS PROCESSED BY MARITAL STATUS AND AGE GROUP, 2012/13

Table 5.4.1: Persons

Marital Status	Total Persons	Age Group (years)																Un- specified	Total Under 18
		<10	10-14	15-19	20-24	25-29	30-34	35-39	40-44	45-49	50-54	55-59	60-64	65-69	70-74	75-79	80+		
Divorced	1904	0	0	4	18	61	154	273	400	396	259	163	94	42	19	8	6	7	0
De facto	7228	0	0	238	1108	1444	1346	1209	933	524	234	96	43	24	3	4	2	20	0
Married	5898	0	0	19	175	528	814	950	985	762	561	409	273	181	101	60	30	50	0
Single	35407	36	3227	9604	7094	4802	3640	2767	1980	1089	533	237	120	68	29	9	6	166	9623
Widowed	213	0	0	2	1	3	11	11	24	35	27	18	21	16	17	13	9	5	0
Separated	2419	0	0	10	81	198	398	474	521	343	209	92	49	23	9	2	1	9	0
Unspecified	21385	0	0	2366	4840	3289	2424	2055	2051	1409	1013	632	426	283	140	89	67	301	0
<b>TOTAL</b>	<b>74454</b>	<b>36</b>	<b>3227</b>	<b>12243</b>	<b>13317</b>	<b>10325</b>	<b>8787</b>	<b>7739</b>	<b>6894</b>	<b>4558</b>	<b>2836</b>	<b>1647</b>	<b>1026</b>	<b>637</b>	<b>318</b>	<b>185</b>	<b>121</b>	<b>558</b>	<b>9623</b>

Note: The above table is based on the first occurrence in 2012/13 that a person has been processed as an alleged offender. Alleged offenders processed during 2012/13 may have been processed for offences reported prior to 2012/13.

Alleged offenders who have an unspecified sex are also included.

# DISTINCT ALLEGED OFFENDERS PROCESSED BY MARITAL STATUS AND AGE GROUP, 2012/13

Table 5.4.2: Males

Marital Status	Total Males	Age Group (years)															Un-specified	Total Under 18	
		<10	10-14	15-19	20-24	25-29	30-34	35-39	40-44	45-49	50-54	55-59	60-64	65-69	70-74	75-79			80+
Divorced	1397	0	0	4	14	40	115	206	282	294	190	116	73	33	15	6	6	3	0
De facto	5543	0	0	168	836	1111	1008	933	725	413	187	83	39	21	3	4	2	10	0
Married	4772	0	0	13	124	434	668	755	809	608	460	335	223	143	83	50	28	39	0
Single	28010	31	2227	7342	5868	3986	2952	2225	1573	872	428	194	103	62	28	7	6	106	6939
Widowed	127	0	0	2	0	3	8	5	16	26	20	7	7	8	9	8	7	1	0
Separated	1872	0	0	8	61	152	296	379	409	258	156	76	41	20	8	2	0	6	0
Unspecified	15599	0	0	1803	3730	2480	1760	1461	1425	967	710	433	282	177	106	61	44	160	0
<b>TOTAL</b>	<b>57320</b>	<b>31</b>	<b>2227</b>	<b>9340</b>	<b>10633</b>	<b>8206</b>	<b>6807</b>	<b>5964</b>	<b>5239</b>	<b>3438</b>	<b>2151</b>	<b>1244</b>	<b>768</b>	<b>464</b>	<b>252</b>	<b>138</b>	<b>93</b>	<b>325</b>	<b>6939</b>


Table 5.4.3: Females

Marital Status	Total Females	Age Group (years)															Un-specified	Total Under 18	
		<10	10-14	15-19	20-24	25-29	30-34	35-39	40-44	45-49	50-54	55-59	60-64	65-69	70-74	75-79			80+
Divorced	498	0	0	0	4	19	38	67	114	102	68	46	21	9	4	2	0	4	0
De facto	1674	0	0	70	271	332	338	273	206	107	47	13	4	3	0	0	0	10	0
Married	1098	0	0	6	51	92	142	193	174	151	98	71	48	35	17	10	2	8	0
Single	7324	5	989	2242	1220	806	687	539	403	212	104	42	17	6	1	2	0	49	2658
Widowed	84	0	0	0	1	0	3	6	8	9	7	11	14	8	7	5	2	3	0
Separated	537	0	0	2	19	44	102	93	109	85	52	16	8	3	1	0	1	2	0
Unspecified	5580	0	0	556	1087	792	649	581	616	416	289	191	138	102	29	26	22	86	0
<b>TOTAL</b>	<b>16795</b>	<b>5</b>	<b>989</b>	<b>2876</b>	<b>2653</b>	<b>2085</b>	<b>1959</b>	<b>1752</b>	<b>1630</b>	<b>1082</b>	<b>665</b>	<b>390</b>	<b>250</b>	<b>166</b>	<b>59</b>	<b>45</b>	<b>27</b>	<b>162</b>	<b>2658</b>

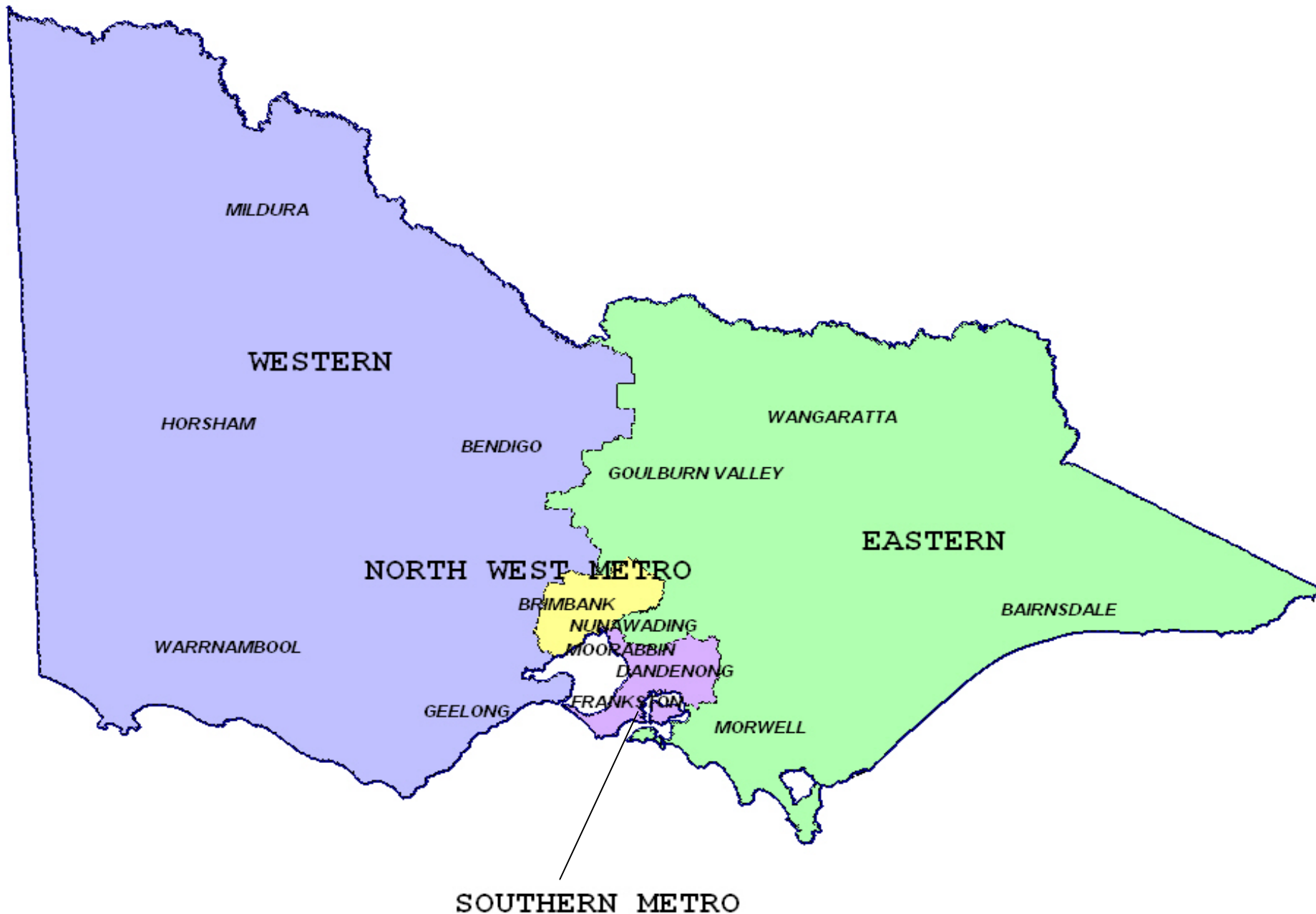
Note: The above tables are based on the first occurrence in 2012/13 that a person has been processed as an alleged offender. Alleged offenders processed during 2012/13 may have been processed for offences reported prior to 2012/13.

# GEOGRAPHICAL LOCATION OF OFFENCES

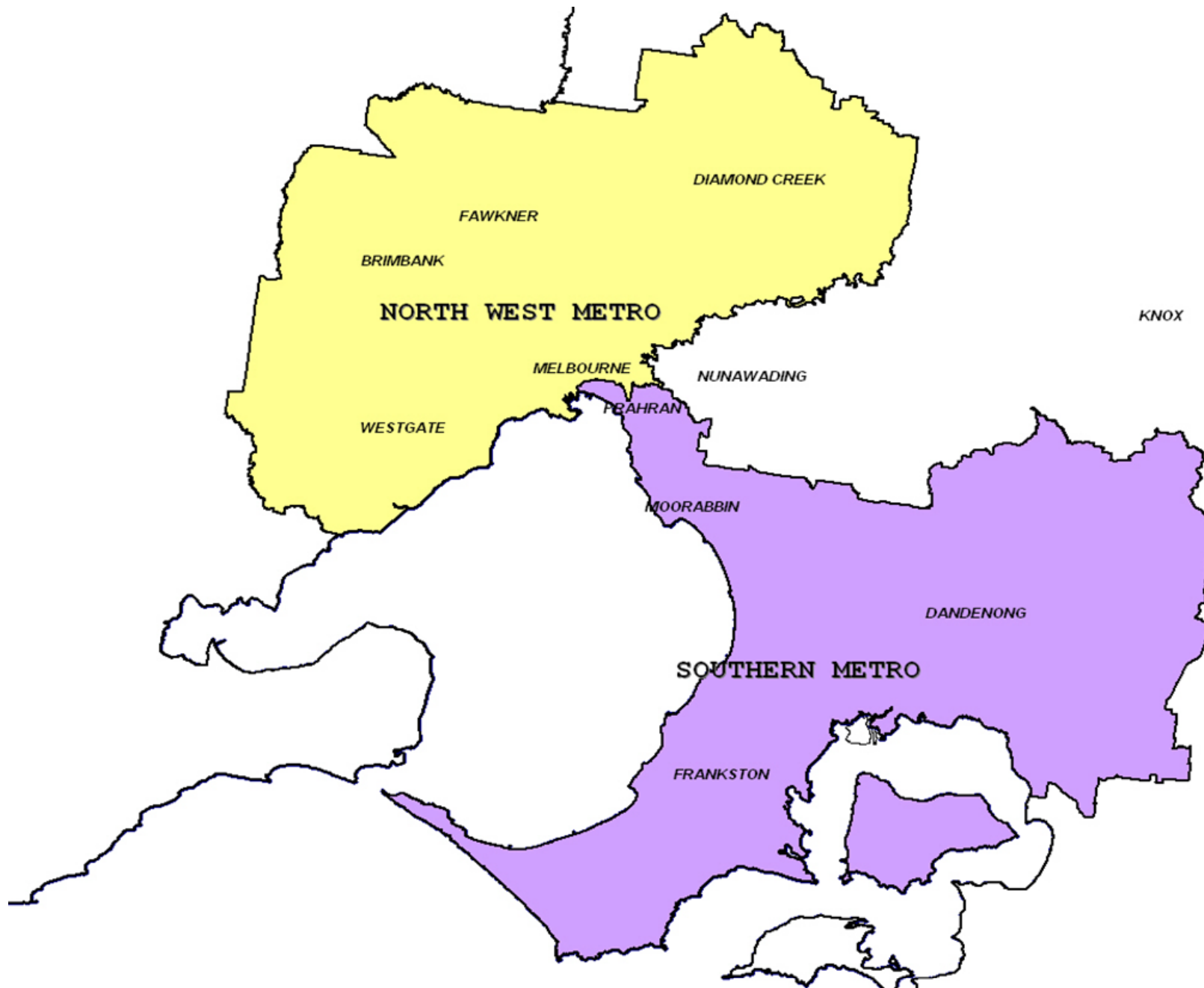
Map 1	Victoria Police Regions Map .....	76
Map 2	Victoria Police Metro Regions Map .....	77
	Offences Recorded By Offence Category And Police Region, 2012/13	
Table 6.1.1	Total Number .....	78
Table 6.1.2	Percentage Change From 2012/13 .....	79
Table 6.1.3	Rate Per 100,000 Population .....	80
	Clearances By Offence Category And Police Region, 2012/13	
Table 6.2.1	Total Offences Cleared By Offence Category And Police Region, 2012/13 .....	81
Table 6.2.2	Total Clearance Rate By Offence Category And Police Region, 2012/13 .....	82
Table 6.2.3	Percentage Difference From 2012/13 .....	83
Table 6.2.4	Single Year Clearances By Offence Category And Regions, 2012/13.....	84
Map 3	Recorded Crime Rate Per 100,000 Population By Police Regions, 2012/13 .....	85
Table 6.3	Offences Recorded By Postcode, 2012/13.....	86



# VICTORIA POLICE REGIONS MAP, 2012/13



# VICTORIA POLICE REGIONS - NORTH WEST & SOUTHERN METRO MAP, 2012/13



# OFFENCES RECORDED BY OFFENCE CATEGORY AND POLICE REGION, 2012/13

Table 6.1.1

	Police Regions				Total Victoria*
	EASTERN	NORTH WEST METRO	SOUTHERN METRO	WESTERN	
<b>Crime Against The Person</b>					
Homicide	34	78	32	34	178
Rape	475	649	466	395	1985
Sex (non-Rape)	1705	1928	1508	1382	6526
Robbery	469	1531	608	207	2815
Assault	10494	16330	10662	8633	46122
Abduction/Kidnap	131	287	157	111	686
<i>Sub-Total</i>	<i>13308</i>	<i>20803</i>	<i>13433</i>	<i>10762</i>	<i>58312</i>
<b>Crime Against Property</b>					
Arson	802	1116	751	643	3312
Property Damage	11337	15044	10426	8772	45580
Burglary (Aggravated)	512	1097	689	418	2716
Burglary (Residential)	6580	11701	6548	4086	28915
Burglary (Other)	3661	5229	3410	2782	15082
Deception	4245	11423	6663	3778	26177
Handle Stolen Goods	1540	3742	1850	1040	8174
Theft From Motor Vehicle	8739	17699	10555	5880	42965
Theft (Shopsteal)	4561	8201	5686	2225	20673
Theft Of Motor Vehicle	2481	7146	3231	1813	14671
Theft Of Bicycle	717	2264	1118	565	4664
Theft (Other)	10436	22733	10062	7309	50648
<i>Sub-Total</i>	<i>55611</i>	<i>107395</i>	<i>60989</i>	<i>39311</i>	<i>263577</i>
<b>Drugs</b>					
Drug (Cult., Manuf., Traff.)	1181	2091	1177	814	5263
Drug (Possess, Use)	3452	6659	4135	1959	16206
<i>Sub-Total</i>	<i>4633</i>	<i>8750</i>	<i>5312</i>	<i>2773</i>	<i>21469</i>
<b>Other Crime</b>					
Going Equipped To Steal	91	290	143	77	601
Justice Procedures	6782	11029	7410	5570	30795
Regulated Public Order	406	331	337	277	1352
Weapons / Explosives	2555	4083	2821	1917	11376
Harassment	1247	1820	925	883	4875
Behaviour In Public	1499	2341	1392	1453	6685
Other	1747	2956	1407	1344	7455
<i>Sub-Total</i>	<i>14327</i>	<i>22850</i>	<i>14435</i>	<i>11521</i>	<i>63139</i>
<b>TOTAL</b>	<b>87879</b>	<b>159798</b>	<b>94169</b>	<b>64367</b>	<b>406497</b>

Note: 'Police Region' refers to the region where the offence occurred.

\* Includes offences recorded where location was not specified.

# OFFENCES RECORDED BY OFFENCE CATEGORY AND POLICE REGION, 2012/13

Table 6.1.2: Percentage Change from 2011/12

	Police Regions				Total
	EASTERN	NORTH WEST METRO	SOUTHERN METRO	WESTERN	Victoria*
<b>Crime Against The Person</b>					
Homicide	-5.6	62.5	-33.3	0.0	6.6
Rape	1.7	-3.4	-15.7	11.3	-3.1
Sex (non-Rape)	-3.5	8.9	2.8	1.0	2.4
Robbery	-5.4	-13.9	-21.1	-11.9	-14.2
Assault	12.0	7.6	5.9	18.0	10.0
Abduction/Kidnap	24.8	3.2	18.9	33.7	14.5
<i>Sub-Total</i>	<i>8.7</i>	<i>5.4</i>	<i>3.0</i>	<i>14.6</i>	<i>7.2</i>
<b>Crime Against Property</b>					
Arson	15.2	4.2	12.9	-2.4	7.1
Property Damage	-8.7	-8.3	-3.1	-6.0	-6.8
Burglary (Aggravated)	14.8	4.8	9.2	11.2	8.6
Burglary (Residential)	8.9	-8.0	3.2	-0.8	-1.1
Burglary (Other)	6.8	-2.4	4.0	-5.1	0.6
Deception	-3.4	7.8	0.9	118.4	12.2
Handle Stolen Goods	-17.5	20.8	15.8	19.5	10.0
Theft From Motor Vehicle	-6.2	-13.9	-2.3	-1.2	-8.0
Theft (Shopsteal)	10.2	-3.9	16.7	-3.8	4.1
Theft Of Motor Vehicle	-10.2	-7.5	-2.3	-1.9	-6.2
Theft Of Bicycle	0.6	18.8	15.1	-5.5	11.4
Theft (Other)	4.5	2.1	-0.9	-13.9	-0.6
<i>Sub-Total</i>	<i>-1.1</i>	<i>-3.5</i>	<i>1.7</i>	<i>0.2</i>	<i>-1.2</i>
<b>Drugs</b>					
Drug (Cult., Manuf., Traff.)	22.8	-5.6	12.0	35.4	9.0
Drug (Possess, Use)	29.5	7.5	18.4	18.0	15.7
<i>Sub-Total</i>	<i>27.7</i>	<i>4.1</i>	<i>17.0</i>	<i>22.6</i>	<i>14.0</i>
<b>Other Crime</b>					
Going Equipped To Steal	3.4	27.2	25.4	32.8	23.2
Justice Procedures	15.5	21.4	21.8	22.6	20.4
Regulated Public Order	3.3	39.1	-30.8	-6.7	-4.5
Weapons / Explosives	37.1	20.4	36.0	35.9	30.2
Harassment	39.3	66.4	-24.4	45.7	27.7
Behaviour In Public	4.0	1.0	0.2	12.6	3.9
Other	3.4	36.6	4.6	10.1	16.1
<i>Sub-Total</i>	<i>17.1</i>	<i>23.4</i>	<i>13.5</i>	<i>22.2</i>	<i>19.4</i>
<b>TOTAL</b>	<b>4.2</b>	<b>1.2</b>	<b>4.3</b>	<b>6.7</b>	<b>3.4</b>

Note: 'Police Region' refers to the region where the offence occurred.

\* Includes offences recorded where location was not specified.



# OFFENCES RECORDED BY OFFENCE CATEGORY AND POLICE REGION, 2012/13

Table 6.1.3: Rate per 100,000 Population<sup>1</sup>

	Police Regions**				Total Victoria <sup>*</sup>
	EASTERN	NORTH WEST METRO	SOUTHERN METRO	WESTERN	
<b>Crime Against The Person</b>					
Homicide	2.2	4.4	2.4	3.7	3.1
Rape	30.3	36.3	34.2	43.5	34.9
Sex (non-Rape)	108.9	107.8	110.8	152.2	114.9
Robbery	29.9	85.6	44.7	22.8	49.5
Assault	670.1	913.2	783.3	950.8	811.8
Abduction/Kidnap	8.4	16.0	11.5	12.2	12.1
<i>Sub-Total</i>	<i>849.7</i>	<i>1163.3</i>	<i>986.9</i>	<i>1185.3</i>	<i>1026.4</i>
<b>Crime Against Property</b>					
Arson	51.2	62.4	55.2	70.8	58.3
Property Damage	723.9	841.2	766.0	966.1	802.3
Burglary (Aggravated)	32.7	61.3	50.6	46.0	47.8
Burglary (Residential)	420.1	654.3	481.1	450.0	508.9
Burglary (Other)	233.8	292.4	250.5	306.4	265.5
Deception	271.0	638.8	489.5	416.1	460.8
Handle Stolen Goods	98.3	209.2	135.9	114.5	143.9
Theft From Motor Vehicle	558.0	989.7	775.5	647.6	756.2
Theft (Shopsteal)	291.2	458.6	417.7	245.1	363.9
Theft Of Motor Vehicle	158.4	399.6	237.4	199.7	258.2
Theft Of Bicycle	45.8	126.6	82.1	62.2	82.1
Theft (Other)	666.4	1271.2	739.3	805.0	891.5
<i>Sub-Total</i>	<i>3550.8</i>	<i>6005.5</i>	<i>4480.8</i>	<i>4329.6</i>	<i>4639.3</i>
<b>Drugs</b>					
Drug (Cult., Manuf., Traff.)	75.4	116.9	86.5	89.7	92.6
Drug (Possess, Use)	220.4	372.4	303.8	215.8	285.2
<i>Sub-Total</i>	<i>295.8</i>	<i>489.3</i>	<i>390.3</i>	<i>305.4</i>	<i>377.9</i>
<b>Other Crime</b>					
Going Equipped To Steal	5.8	16.2	10.5	8.5	10.6
Justice Procedures	433.0	616.7	544.4	613.5	542.0
Regulated Public Order	25.9	18.5	24.8	30.5	23.8
Weapons / Explosives	163.1	228.3	207.3	211.1	200.2
Harassment	79.6	101.8	68.0	97.3	85.8
Behaviour In Public	95.7	130.9	102.3	160.0	117.7
Other	111.5	165.3	103.4	148.0	131.2
<i>Sub-Total</i>	<i>914.8</i>	<i>1277.8</i>	<i>1060.5</i>	<i>1268.9</i>	<i>1111.3</i>
<b>TOTAL</b>	<b>5611.2</b>	<b>8935.8</b>	<b>6918.6</b>	<b>7089.2</b>	<b>7154.9</b>
Population	1,555,164	1,742,727	1,337,105	899,530	5,574,455

Note: 'Police Region' refers to the region where the offence occurred. Total statistics for Victoria include offences recorded where location was not specified.

\*Rates for the State were calculated using estimated resident population figures as at 31 December 2012 obtained from the Australian Bureau of Statistics (ABS Cat. No. 3101.0). This date is the mid-point of the year 2012/13.

\*\*Rates for Police Regions were calculated using estimated resident population figures as at 30 June 2013 obtained from the Australian Bureau of Statistics (ABS Cat. No. 3218.0).

<sup>1</sup> Rate per 100,000 population have been rounded to one decimal point.

# TOTAL OFFENCES CLEARED BY OFFENCE CATEGORY & POLICE REGION, 2012/13

Table 6.2.1

	Police Regions				Total Victoria*
	EASTERN	NORTH WEST METRO	SOUTHERN METRO	WESTERN	
<b>Crime Against The Person</b>					
Homicide	36	69	39	31	175
Rape	373	682	440	356	1856
Sex (non-Rape)	1488	1706	1338	1315	5871
Robbery	296	934	437	129	1797
Assault	9459	13908	9761	7855	40988
Abduction/Kidnap	110	255	138	101	605
<i>Sub-Total</i>	<i>11762</i>	<i>17554</i>	<i>12153</i>	<i>9787</i>	<i>51292</i>
<b>Crime Against Property</b>					
Arson	246	232	155	175	808
Property Damage	3837	4956	3707	3222	15724
Burglary (Aggravated)	283	511	351	244	1389
Burglary (Residential)	1052	1679	1045	719	4501
Burglary (Other)	842	1132	760	642	3385
Deception	3573	8578	5018	3679	20902
Handle Stolen Goods	1544	3843	1832	1032	8258
Theft From Motor Vehicle	995	2088	1284	904	5272
Theft (Shopsteal)	3314	5911	4401	1719	15345
Theft Of Motor Vehicle	777	1976	1039	541	4336
Theft Of Bicycle	102	161	97	78	438
Theft (Other)	3724	7792	3060	1915	16496
<i>Sub-Total</i>	<i>20289</i>	<i>38859</i>	<i>22749</i>	<i>14870</i>	<i>96854</i>
<b>Drugs</b>					
Drug (Cult., Manuf., Traff.)	1184	2030	1177	785	5176
Drug (Possess, Use)	3388	6673	4110	1931	16102
<i>Sub-Total</i>	<i>4572</i>	<i>8703</i>	<i>5287</i>	<i>2716</i>	<i>21278</i>
<b>Other Crime</b>					
Going Equipped To Steal	96	288	133	69	587
Justice Procedures	6402	10343	7067	5427	29241
Regulated Public Order	382	298	355	257	1294
Weapons / Explosives	2511	4003	2790	1851	11155
Harassment	1015	1402	796	624	3837
Behaviour In Public	1465	2207	1376	1427	6475
Other	1508	2585	1222	1213	6531
<i>Sub-Total</i>	<i>13379</i>	<i>21126</i>	<i>13739</i>	<i>10868</i>	<i>59120</i>
<b>TOTAL</b>	<b>50002</b>	<b>86242</b>	<b>53928</b>	<b>38241</b>	<b>228544</b>

Note: 'Police Region' refers to the region where the offence occurred.

The method of recording crime clearances changed last year in accordance with recommendations made by the Office of Police Integrity in May 2011. See Definitions and Explanatory notes for further details.

\*Includes offences cleared where location was not specified.

# TOTAL CLEARANCE RATE BY OFFENCE CATEGORY & POLICE REGION, 2012/13

Table 6.2.2

	Police Regions				Total Victoria*
	EASTERN	NORTH WEST METRO	SOUTHERN METRO	WESTERN	
<b>Crime Against The Person</b>					
Homicide	105.9	88.5	121.9	91.2	98.3
Rape	78.5	105.1	94.4	90.1	93.5
Sex (non-Rape)	87.3	88.5	88.7	95.2	90.0
Robbery	63.1	61.0	71.9	62.3	63.8
Assault	90.1	85.2	91.5	91.0	88.9
Abduction/Kidnap	84.0	88.9	87.9	91.0	88.2
<i>Sub-Total</i>	<i>88.4</i>	<i>84.4</i>	<i>90.5</i>	<i>90.9</i>	<i>88.0</i>
<b>Crime Against Property</b>					
Arson	30.7	20.8	20.6	27.2	24.4
Property Damage	33.8	32.9	35.6	36.7	34.5
Burglary (Aggravated)	55.3	46.6	50.9	58.4	51.1
Burglary (Residential)	16.0	14.3	16.0	17.6	15.6
Burglary (Other)	23.0	21.6	22.3	23.1	22.4
Deception	84.2	75.1	75.3	97.4	79.8
Handle Stolen Goods	100.3	102.7	99.0	99.2	101.0
Theft From Motor Vehicle	11.4	11.8	12.2	15.4	12.3
Theft (Shopsteal)	72.7	72.1	77.4	77.3	74.2
Theft Of Motor Vehicle	31.3	27.7	32.2	29.8	29.6
Theft Of Bicycle	14.2	7.1	8.7	13.8	9.4
Theft (Other)	35.7	34.3	30.4	26.2	32.6
<i>Sub-Total</i>	<i>36.5</i>	<i>36.2</i>	<i>37.3</i>	<i>37.8</i>	<i>36.7</i>
<b>Drugs</b>					
Drug (Cult., Manuf., Traff.)	100.3	97.1	100.0	96.4	98.3
Drug (Possess, Use)	98.1	100.2	99.4	98.6	99.4
<i>Sub-Total</i>	<i>98.7</i>	<i>99.5</i>	<i>99.5</i>	<i>97.9</i>	<i>99.1</i>
<b>Other Crime</b>					
Going Equipped To Steal	105.5	99.3	93.0	89.6	97.7
Justice Procedures	94.4	93.8	95.4	97.4	95.0
Regulated Public Order	94.1	90.0	105.3	92.8	95.7
Weapons / Explosives	98.3	98.0	98.9	96.6	98.1
Harassment	81.4	77.0	86.1	70.7	78.7
Behaviour In Public	97.7	94.3	98.9	98.2	96.9
Other	86.3	87.4	86.9	90.3	87.6
<i>Sub-Total</i>	<i>93.4</i>	<i>92.5</i>	<i>95.2</i>	<i>94.3</i>	<i>93.6</i>
<b>TOTAL</b>	<b>56.9</b>	<b>54.0</b>	<b>57.3</b>	<b>59.4</b>	<b>56.2</b>

Note: 'Police Region' refers to the region where the offence occurred.

The method of recording crime clearances changed last year in accordance with recommendations made by the Office of Police Integrity in May 2011. See Definitions and Explanatory notes for further details.

\*Includes offences cleared where location was not specified.

# TOTAL CLEARANCE RATE BY OFFENCE CATEGORY & POLICE REGION, 2012/13

Table 6.2.3: Percentage Difference From 2011/12 Clearance Rate

	Police Regions				Total Victoria*
	EASTERN	NORTH WEST METRO	SOUTHERN METRO	WESTERN	
<b>Crime Against The Person</b>					
Homicide	17.0	-11.5	51.0	-32.4	4.3
Rape	-14.6	18.2	2.9	-7.3	1.7
Sex (non-Rape)	2.5	-0.1	-5.9	-2.6	-1.3
Robbery	1.4	4.4	9.5	1.9	4.8
Assault	4.0	3.7	7.4	4.8	4.9
Abduction/Kidnap	2.1	2.5	2.3	-0.6	2.2
<i>Sub-Total</i>	<i>3.2</i>	<i>4.2</i>	<i>6.1</i>	<i>3.1</i>	<i>4.3</i>
<b>Crime Against Property</b>					
Arson	7.4	1.5	-2.8	2.8	2.2
Property Damage	1.6	7.0	5.7	7.2	5.4
Burglary (Aggravated)	1.7	4.1	8.3	-0.7	4.1
Burglary (Residential)	-0.2	1.5	-0.2	-0.4	0.6
Burglary (Other)	-1.3	2.2	-0.5	-1.9	0.0
Deception	-11.1	-2.4	0.3	4.3	-1.4
Handle Stolen Goods	1.7	9.5	1.0	3.0	5.0
Theft From Motor Vehicle	-0.4	4.1	1.1	1.0	2.1
Theft (Shopsteal)	-5.1	-2.4	-0.9	-2.3	-2.5
Theft Of Motor Vehicle	3.4	7.9	4.4	-1.7	5.3
Theft Of Bicycle	2.3	-1.7	1.8	1.6	0.0
Theft (Other)	4.4	7.3	3.3	-1.7	4.6
<i>Sub-Total</i>	<i>-0.1</i>	<i>5.4</i>	<i>2.8</i>	<i>5.2</i>	<i>3.6</i>
<b>Drugs</b>					
Drug (Cult., Manuf., Traff.)	3.4	-0.3	0.2	-3.1	0.3
Drug (Possess, Use)	1.6	2.2	2.6	0.0	1.8
<i>Sub-Total</i>	<i>2.0</i>	<i>1.6</i>	<i>2.0</i>	<i>-0.9</i>	<i>1.4</i>
<b>Other Crime</b>					
Going Equipped To Steal	15.7	2.8	-8.7	-13.8	0.3
Justice Procedures	-2.3	-2.1	3.2	5.3	0.5
Regulated Public Order	5.5	-12.9	14.4	-9.2	1.0
Weapons / Explosives	1.1	-0.9	0.2	-2.9	-0.5
Harassment	2.4	-0.1	2.9	-17.6	-2.6
Behaviour In Public	-1.4	-5.3	-0.6	-1.1	-2.6
Other	-2.7	0.7	1.3	16.6	3.0
<i>Sub-Total</i>	<i>-1.0</i>	<i>-2.4</i>	<i>2.7</i>	<i>2.4</i>	<i>0.0</i>
<b>TOTAL</b>	<b>2.3</b>	<b>5.9</b>	<b>4.3</b>	<b>6.5</b>	<b>4.9</b>

Note: 'Police Region' refers to the region where the offence occurred.

The method of recording crime clearances changed last year in accordance with recommendations made by the Office of Police Integrity in May 2011. See Definitions and Explanatory notes for further details.

\*Includes offences cleared where location was not specified.

# SINGLE YEAR CLEARED OFFENCES BY OFFENCE CATEGORY & POLICE REGION, 2012/13

Table 6.2.4

	Police Regions				Total Victoria*
	EASTERN	NORTH WEST METRO	SOUTHERN METRO	WESTERN	
<b>Crime Against The Person</b>					
Homicide	23	54	22	26	125
Rape	257	440	298	240	1235
Sex (non-Rape)	1067	1280	1010	976	4335
Robbery	240	715	329	108	1392
Assault	7523	10250	7353	6243	31370
Abduction/Kidnap	93	213	119	94	519
<i>Sub-Total</i>	<i>9203</i>	<i>12952</i>	<i>9131</i>	<i>7687</i>	<i>38976</i>
<b>Crime Against Property</b>					
Arson	218	174	127	126	645
Property Damage	3052	3702	2816	2590	12160
Burglary (Aggravated)	235	399	283	213	1130
Burglary (Residential)	845	1240	761	566	3412
Burglary (Other)	673	821	562	481	2537
Deception	2935	7004	3545	3172	16706
Handle Stolen Goods	1466	3443	1733	971	7615
Theft From Motor Vehicle	779	1587	997	742	4105
Theft (Shopsteal)	2907	5088	3932	1463	13390
Theft Of Motor Vehicle	577	1359	773	420	3129
Theft Of Bicycle	89	136	74	61	360
Theft (Other)	3066	5842	2252	1411	12571
<i>Sub-Total</i>	<i>16842</i>	<i>30795</i>	<i>17855</i>	<i>12216</i>	<i>77760</i>
<b>Drugs</b>					
Drug (Cult., Manuf., Traff.)	1110	1860	1097	755	4822
Drug (Possess, Use)	3189	6128	3821	1843	14981
<i>Sub-Total</i>	<i>4299</i>	<i>7988</i>	<i>4918</i>	<i>2598</i>	<i>19803</i>
<b>Other Crime</b>					
Going Equipped To Steal	86	263	129	67	545
Justice Procedures	5665	9049	5927	4723	25365
Regulated Public Order	314	263	279	208	1065
Weapons / Explosives	2347	3639	2604	1736	10326
Harassment	901	1187	658	543	3289
Behaviour In Public	1420	2119	1335	1370	6244
Other	1347	2252	1072	1020	5692
<i>Sub-Total</i>	<i>12080</i>	<i>18772</i>	<i>12004</i>	<i>9667</i>	<i>52526</i>
<b>TOTAL</b>	<b>42424</b>	<b>70507</b>	<b>43908</b>	<b>32168</b>	<b>189065</b>

Note: 'Police Region' refers to the region where the offence occurred.

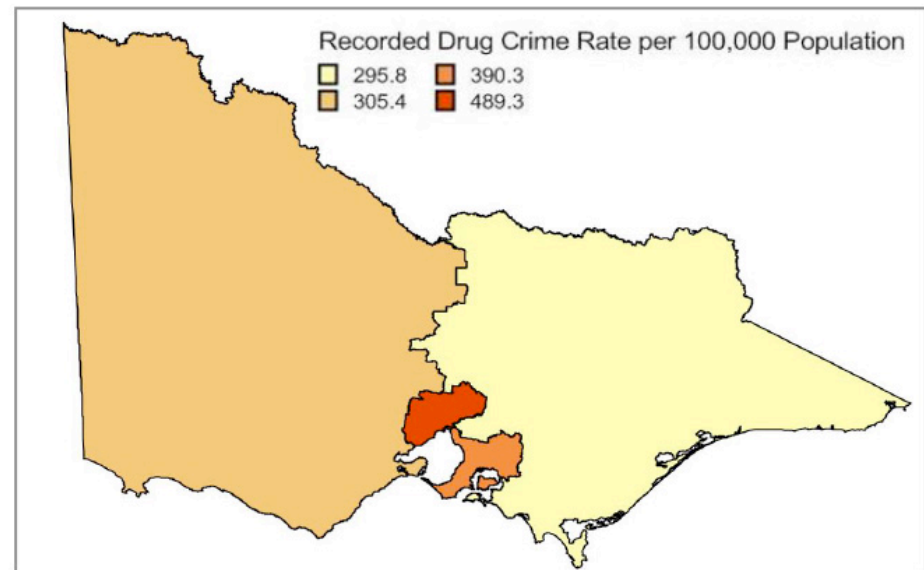
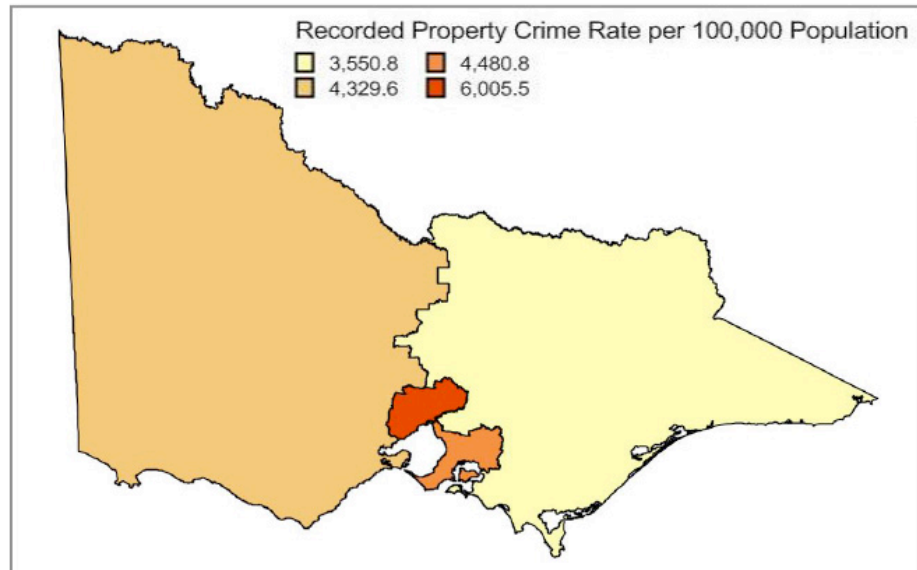
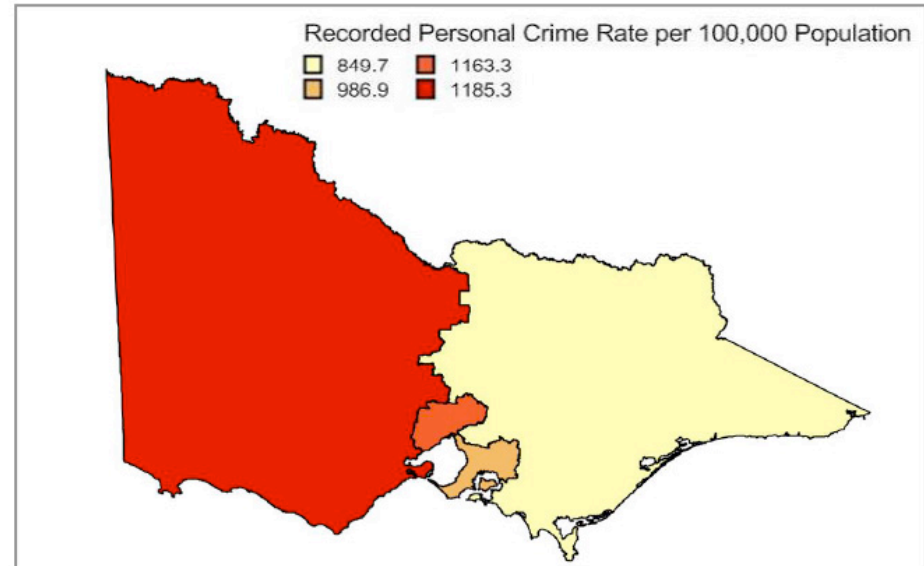
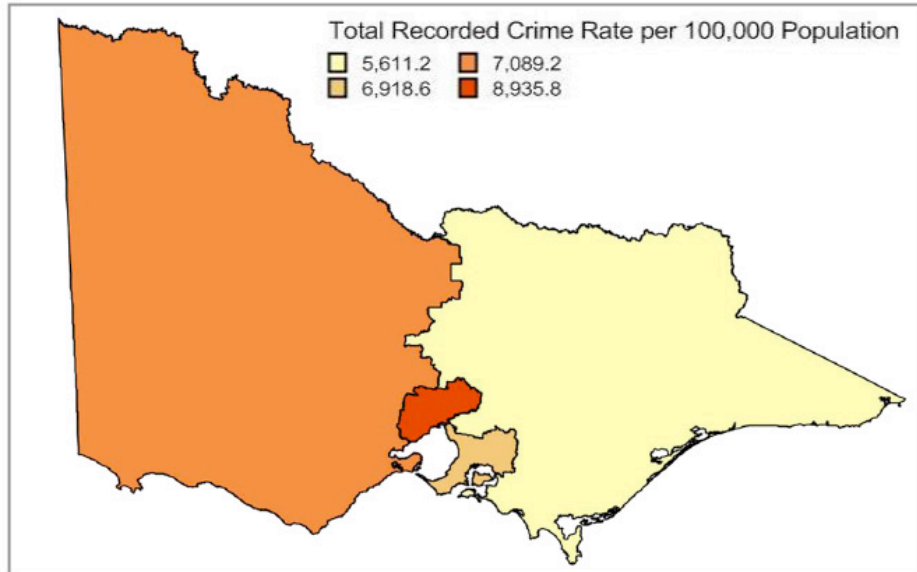
The method of recording crime clearances changed last year in accordance with recommendations made by the Office of Police Integrity in May 2011. See Definitions and Explanatory notes for further details.

\*Includes offences cleared where location was not specified.

# 2012/13 TOTAL RECORDED CRIME RATE PER 100,000 POPULATION

## VICTORIA POLICE REGIONS

MAP 3: 2012/13 RECORDED CRIME RATE PER 100,000 POPULATION



# OFFENCES RECORDED BY POSTCODE, 2012/13

Table 6.3

P/Code	Name	No. 2012/13	No. 2011/12	No. 2010/11	No. 2009/10	No. 2008/09	P/Code	Name	No. 2012/13	No. 2011/12	No. 2010/11	No. 2009/10	No. 2008/09
3000	Melbourne City	21471	18834	17258	20340	24102	3047	Broadmeadows/Dallas	3846	3592	3211	3374	3247
3002	East Melbourne	677	823	893	750	1146	3048	Coolaroo/Meadow Heights	1490	1356	1208	1097	1002
3003	West Melbourne	614	443	518	525	498	3049	Westmeadows/Attwood	476	405	419	534	426
3006	Southbank	1927	1747	1860	1934	1750	3051	North Melbourne	1569	1585	1446	1348	1285
3008	Docklands	770	867	753	650	546	3052	Parkville	704	780	745	941	795
3011	Footscray	2937	3246	3157	3755	3792	3053	Carlton South	1606	1620	1420	1580	1843
3012	Footscray West/Maidstone	1923	2373	1716	1544	1709	3054	Carlton North	454	512	480	445	565
3013	Yarraville	816	965	855	783	758	3055	Brunswick West	703	581	505	623	582
3015	Newport/Spotswood	1177	1067	917	799	915	3056	Brunswick	2142	2247	2277	2024	2446
3016	Williamstown	1384	1174	997	1061	1108	3057	Brunswick East	650	588	616	587	566
3018	Altona	932	979	716	853	836	3058	Coburg+East/Moreland	3205	3558	2853	2296	2650
3019	Braybrook	937	1083	1134	763	894	3059	Greenvale	487	477	444	429	301
3020	Sunshine/Albion	6060	5660	5279	4754	5074	3060	Fawkner	1101	1016	974	858	791
3021	St Albans+East/Kealba/Kings Park	4661	4268	4024	3664	3700	3061	Campbellfield	1245	1245	1180	1017	1107
3022	Ardeer	668	574	435	412	336	3062	Somerton	120	165	112	259	156
3023	Deer Park	4355	4251	3669	3276	2950	3063	Oaklands Junction/Yuroke	21	19	18	27	23
3024	Wyndham Vale/Mambourin/Mount Cottrell	966	1201	987	912	512	3064	Craigieburn/Donnybrook/Kalkallo	3489	3783	2792	2599	2538
3025	Altona North/Brooklyn	1189	1110	976	1082	1131	3065	Fitzroy	2162	2175	1991	2134	2695
3026	Laverton North	656	516	512	537	717	3066	Collingwood	1389	1453	1274	1494	1855
3027	RAAF Laverton	152	164	123	92	20	3067	Abbotsford	670	864	1290	850	721
3028	Laverton/Altona Meadows	2021	1968	1619	1811	1762	3068	Clifton Hill	1300	1359	1182	1253	1352
3029	Hoppers Crossing	5060	5347	4531	4008	3518	3070	Northcote	1590	1687	1578	1790	1947
3030	Werribee+South/Derrimut	5853	5812	5013	4530	4712	3071	Thornbury	995	1181	923	944	1072
3031	Flemington/Newmarket	2158	1995	2099	1975	2010	3072	Preston+East	4180	4398	4026	3882	4541
3032	Ascot Vale/Maribyrnong	2988	3109	2645	2632	2937	3073	Reservoir/Keon Park	3145	3414	2878	3006	3227
3033	Keilor East	758	632	528	474	455	3074	Thomastown	1911	2062	1710	1768	1932
3034	Avondale Heights	422	410	458	406	361	3075	Lalor	1443	1411	1111	1148	1128
3036	Keilor	241	259	273	357	261	3076	Epping	2686	2735	2533	2383	2638
3037	Delahey/Hillside	2571	2424	2357	1811	1680	3078	Fairfield/Alphington	617	631	531	607	704
3038	Keilor Downs/Taylor's Lakes	2124	1786	1953	1753	1823	3079	Ivanhoe	688	670	591	751	692
3039	Moonee Ponds	1335	1164	1205	1164	1416	3081	Heidelberg West/Heights	1545	1513	1358	1363	1266
3040	Essendon	1428	1326	1364	1333	1569	3082	Mill Park/Blossom Park	1680	1763	1672	1741	1473
3041	Essendon North/Strathmore	590	598	463	509	459	3083	Bundoora/Kingsbury	1601	1705	1413	1495	1617
3042	Niddrie/Airport West	1386	1325	1205	1170	1277	3084	Heidelberg/Rosanna/Banyule/Eaglemont	1983	1894	1718	1730	1669
3043	Tullamarine/Gladstone Park	1491	1547	1398	1212	1302	3085	Macleod/Yallambie	418	535	443	423	423
3044	Pascoe Vale+South/Coburg North	1269	1233	1024	904	1111	3087	Watsonia	422	509	413	526	421
3045	Melbourne Airport	630	511	364	301	316	3088	Greensborough/Briar Hill	1496	1415	1342	1542	1396
3046	Glenroy	2169	2305	2068	1992	2013	3089	Diamond Creek	507	470	403	334	433

Note: The postcode name description includes all areas that share the same postcode. For example, postcode 3130 has the name Blackburn+North+South/Laburnum. The '+' denotes the postcode name should be read as including the suburbs of Blackburn North, Blackburn South and Laburnum.

# OFFENCES RECORDED BY POSTCODE, 2012/13

Table 6.3 (Continued)

P/Code	Name	No. 2012/13	No. 2011/12	No. 2010/11	No. 2009/10	No. 2008/09	P/Code	Name	No. 2012/13	No. 2011/12	No. 2010/11	No. 2009/10	No. 2008/09
3090	Plenty	90	59	72	64	47	3136	Croydon+South+North/Croydon Hills	1741	1766	1759	2201	1989
3091	Yarrambat	42	37	40	36	33	3137	Kilsyth+South	610	721	520	595	746
3093	Lower Plenty	121	104	134	108	133	3138	Mooroolbark	785	936	912	933	928
3094	Montmorency	235	284	258	235	260	3139	Wandin+East+North/Seville	403	365	361	307	301
3095	Eltham/Research	942	799	987	874	1071	3140	Lilydale/Brookfield	1163	1251	983	1037	871
3096	Wattle Glen	40	47	50	29	52	3141	South Yarra	1832	1845	1600	2085	2257
3097	Kangaroo Ground/Watsons Creek	24	33	27	15	19	3142	Toorak	675	705	666	653	641
3099	Hurstbridge/Arthurs Creek	151	211	148	148	136	3143	Armadale	419	390	381	512	627
3101	Kew+North/Studley Park	1184	955	885	1037	1169	3144	Malvern/Kooyong	781	867	774	933	891
3102	Kew East	162	187	128	233	170	3145	Malvern East/Darling/Caulfield	1721	1614	1498	1760	1959
3103	Balwyn/Deepdene	403	502	432	505	637	3146	Glen Iris/Gardiner/Tooronga	767	643	569	661	600
3104	Balwyn North/Greythorn	531	510	405	457	541	3147	Ashburton/Alamein/Ashwood	662	597	553	528	499
3105	Bulleen	322	365	327	450	359	3148	Holmesglen/Chadstone/Jordanville	822	730	736	909	791
3106	Templestowe	303	490	287	379	511	3149	Mount Waverley/Pinewood/Syndal	883	1540	1176	1030	988
3107	Templestowe Lower	221	495	261	253	302	3150	Glen Waverley/Wheelers Hill	1822	1809	2259	2314	3285
3108	Doncaster	1458	1466	1249	1401	1210	3151	Burwood East	391	320	370	327	375
3109	Doncaster East	715	755	883	662	817	3152	Wantirna+South/Studfield	2025	1875	1707	1929	2041
3111	Donvale	150	206	205	221	215	3153	Bayswater+North	1594	1612	1611	1315	1299
3113	Warrandyte	198	132	190	178	235	3154	The Basin	145	160	158	181	176
3114	Park Orchards	48	80	59	69	111	3155	Boronia	1509	1582	1398	1683	1456
3115	Wonga Park	124	65	78	102	79	3156	Ferntree Gully+Upper/Lysterfield	1782	1815	1741	1875	1940
3116	Chirnside Park	473	469	641	460	432	3158	Upwey	234	327	253	279	272
3121	Richmond/Burnley	3860	3938	3849	4142	4990	3159	Menzies Creek/Selby	64	64	67	86	58
3122	Hawthorn/Glenferrie	1496	1524	1319	1569	1952	3160	Belgrave+South+Heights/Tecoma	473	471	422	347	400
3123	Hawthorn East/Auburn	483	414	464	389	423	3161	Caulfield North/Crimea	647	553	551	905	668
3124	Camberwell/Hartwell	1134	1017	891	917	1094	3162	Caulfield South	810	916	658	732	725
3125	Burwood/Bennettswood	709	593	540	531	605	3163	Carnegie/Murrumbeena/Glenhuntly	1158	1006	1070	1156	1224
3126	Canterbury	195	245	257	210	238	3165	Bentleigh East	832	657	702	850	995
3127	Surrey Hills/Chatham/Mont Albert	514	569	476	476	592	3166	Oakleigh/Oakleigh East/Huntingdale	1913	1427	1193	1346	1598
3128	Box Hill+South/Wattle Park	1548	1599	1638	1465	1748	3167	Oakleigh South	464	375	339	374	438
3129	Box Hill North/Mont Albert North	371	374	322	334	449	3168	Clayton/Clayton North/Notting Hill	1614	1490	1489	1466	1514
3130	Blackburn+North+South/Laburnum	1018	1005	974	952	1008	3169	Clayton South/Clarinda/Westall	799	755	654	837	847
3131	Nunawading/Forest Hill	1275	993	1070	1276	1210	3170	Mulgrave/Brandon Park	974	830	838	1005	960
3132	Mitcham/Heatherdale/Rangeview	934	647	621	520	616	3171	Springvale	2035	1727	1628	1823	1667
3133	Vermont+South	601	524	514	520	553	3172	Springvale South	891	739	944	905	992
3134	Ringwood+North/Warranwood	2831	3104	2674	2918	2722	3173	Keysborough	1198	1204	1324	1435	1560
3135	Ringwood East/Heathmont	774	736	762	873	818	3174	Noble Park	2517	2300	2236	2105	2116

Note: The postcode name description includes all areas that share the same postcode. For example, postcode 3130 has the name Blackburn+North+South/Laburnum. The '+' denotes the postcode name should be read as including the suburbs of Blackburn North, Blackburn South and Laburnum.



# OFFENCES RECORDED BY POSTCODE, 2012/13

Table 6.3 (Continued)

P/Code	Name	No. 2012/13	No. 2011/12	No. 2010/11	No. 2009/10	No. 2008/09	P/Code	Name	No. 2012/13	No. 2011/12	No. 2010/11	No. 2009/10	No. 2008/09
3175	Dandenong/Bangholme	8207	8023	7051	7529	7401	3218	Geelong West/Herne Hill/Manifold Heights	785	682	846	631	843
3177	Doveton	1146	933	748	790	779	3219	Geelong East/Breakwater/Newcomb	1577	1495	1503	1292	1294
3178	Rowville	1222	1164	1151	1285	1421	3220	Geelong+South/Bareena/Chilwell	3307	2973	3041	3333	3247
3179	Scoresby	310	302	214	293	297	3221	Anakie/Barrabool	412	438	414	344	396
3180	Knoxfield	408	399	235	332	271	3222	Drysdale/Clifton Springs	311	351	245	272	453
3181	Prahran	2744	2693	2863	2842	3009	3223	Portarlington/Indented Head	266	275	244	228	221
3182	St Kilda	4095	3843	3754	4086	4321	3224	Leopold	328	336	274	192	233
3183	Balaclava	1053	945	788	984	1004	3225	Queenscliff/Pt Lonsdale	111	336	139	439	139
3184	Elwood	747	792	737	713	812	3226	Ocean Grove/Collendina	340	440	438	385	424
3185	Elsternwick/Gardenvale	807	925	751	799	797	3227	Barwon Heads/Breamlea	200	369	154	191	201
3186	Brighton+Middle+North	1093	1079	899	1174	1139	3228	Torquay/Bellbrae/Jan Juc	542	635	521	741	797
3187	Brighton East	521	445	426	438	407	3230	Anglesea	146	122	124	153	138
3188	Hampton	899	894	748	666	893	3231	Aireys Inlet/Eastern View/Fairhaven	55	64	29	36	68
3189	Moorabbin/Moorabbin East	1028	1027	864	967	972	3232	Lorne	168	175	134	162	209
3190	Highett	799	709	596	513	637	3233	Apollo Bay/Skenes Creek	151	140	152	165	173
3191	Sandringham	410	766	320	368	703	3235	Deans Marsh	8	12	2	4	6
3192	Cheltenham/Cheltenham East	1775	1661	2336	2024	2165	3236	Forrest	8	6	5	11	13
3193	Black Rock/Cromer/Beaumaris	488	531	388	488	551	3237	Beech Forest	10	11	5	18	5
3194	Mentone	726	735	707	733	916	3238	Lavers Hill	28	17	9	8	10
3195	Mordialloc	2509	1974	1689	1940	2101	3239	Gellibrand River/Kennedys Creek	16	21	14	13	9
3196	Chelsea	1125	1166	1116	1117	1298	3240	Moriac/Mount Moriac/Buckley	30	40	32	40	31
3197	Carrum	625	661	607	573	695	3241	Winchelsea/Bambra/Wurdiboluc	120	163	131	114	119
3198	Seaford	1713	1567	1452	1665	1721	3242	Birregurra	17	26	20	39	15
3199	Frankston	7430	6790	6556	6604	7060	3243	Barwon Downs/Warncoort	4	16	5	6	14
3200	Frankston North	832	609	618	569	659	3249	Yeodene/Alvie	104	112	68	36	112
3201	Carrum Downs	1430	1357	1373	1389	1674	3250	Colac	902	950	924	1015	989
3202	Heatherton	127	105	81	89	74	3251	Beeac	13	9	26	10	12
3204	Bentleigh/McKinnon/Ormond	1163	1252	1145	1226	1140	3254	Cororooke	9	16	1	3	2
3205	South Melbourne	2053	1894	1710	1841	2023	3260	Camperdown	190	199	254	254	214
3206	Albert Park	779	695	621	712	820	3264	Terang	76	113	118	187	151
3207	Port Melbourne	1453	2452	1260	1275	1420	3265	Noorat	125	100	64	45	80
3211	Little River	63	78	65	72	86	3266	Cobden/Simpson	90	103	108	120	113
3212	Lara/Avalon	751	738	562	584	603	3267	Scotts Creek	4	6	1	6	10
3214	Corio/Norlane/North Shore	3642	3111	2847	2766	2538	3268	Timboon/Nullawarre	67	81	50	54	62
3215	Geelong North/Bell Park	1648	1302	1184	1112	1282	3269	Port Campbell/Princetown	22	50	33	34	27
3216	Belmont/Freshwater Creek	2459	2436	2391	2295	2224	3270	Peterborough	20	6	21	12	8
3217	Deakin University	3	0	0	2	0	3271	Darlington/Pura Pura	5	9	7	8	8

Note: The postcode name description includes all areas that share the same postcode. For example, postcode 3130 has the name Blackburn+North+South/Laburnum. The '+' denotes the postcode name should be read as including the suburbs of Blackburn North, Blackburn South and Laburnum.

# OFFENCES RECORDED BY POSTCODE, 2012/13

Table 6.3 (Continued)

P/Code	Name	No. 2012/13	No. 2011/12	No. 2010/11	No. 2009/10	No. 2008/09	P/Code	Name	No. 2012/13	No. 2011/12	No. 2010/11	No. 2009/10	No. 2008/09
3272	Mortlake	115	70	86	93	62	3323	Berrybank	4	6	3	0	4
3273	Hexham	7	8	7	13	11	3324	Lismore/Mount Bute	23	35	41	80	17
3274	Caramut	4	11	3	2	2	3325	Derrinallum	7	27	11	18	10
3275	Mailer Flat	6	9	5	7	2	3328	Teesdale	9	20	8	19	14
3276	Woolsthorpe	7	10	2	0	1	3329	Shelford	4	3	6	4	9
3277	Allansford	57	56	34	34	26	3330	Rokewood	13	15	15	7	4
3278	Purnim	8	5	12	3	2	3331	Bannockburn/Maude	114	79	76	68	71
3279	Ballangeigh	3	6	7	3	14	3332	Lethbridge	17	7	4	28	13
3280	Warmambool	2146	2173	2509	2370	2402	3333	Meredith	43	59	37	26	38
3281	Bushfield	5	8	6	2	9	3334	Elaine/Bungal/Cargerie/Morrisons	17	19	9	12	17
3282	Koroit	82	113	64	73	64	3335	Rockbank	397	309	268	174	175
3283	Kirkstall/Crossley/Tower Hill/Tarrone	27	47	24	29	57	3337	Melton/Kurunjang/Toolern Vale	3331	3456	2603	2540	2418
3284	Port Fairy	152	182	207	175	133	3338	Melton South/Exford	1220	1292	1062	1010	765
3285	Yambuk/St Helens Plains	58	28	24	25	57	3340	Bacchus Marsh/Darley/Balliang	1307	1060	959	1019	908
3286	Macarthur	13	7	8	10	19	3341	Greendale/Korobeit	42	27	34	45	25
3287	Hawkesdale	4	5	13	4	1	3342	Ballan/Beremboke/Blakeville	233	152	136	130	191
3289	Penshurst	15	16	10	9	11	3345	Gordon/Mount Egerton	42	37	30	48	30
3292	Nelson	31	11	16	13	14	3350	Ballarat+North/Alfredton	6052	6067	5475	6249	6018
3293	Glenthompson	8	11	10	4	12	3351	Berringa/Cape Clear/Carngham	194	215	278	226	237
3294	Dunkeld	17	10	12	9	48	3352	Dereel/Addington/Blowhard	437	490	387	414	341
3300	Hamilton	907	806	786	628	848	3354	Ballarat PO Boxes	7	7	4	0	2
3301	Byaduck	16	14	9	12	9	3355	Wendouree	1398	1724	1387	1428	1348
3302	Branxholme	12	12	6	12	4	3356	Sebastopol	1569	1314	1243	1382	1165
3303	Condah	13	5	9	5	5	3357	Buninyong	126	95	73	81	56
3304	Heywood/Dartmoor	141	140	173	126	102	3360	Linton/Pittong/Willowvale	29	14	15	16	18
3305	Portland	993	963	1105	1012	1322	3361	Skipton/Bradvale/Carranballac	54	13	14	16	25
3309	Digby	4	1	2	3	0	3363	Creswick+North/Glendaruel	169	206	194	176	125
3310	Merino	23	21	8	19	5	3364	Allendale/Blampied/Moorookyle/Smeaton	63	54	37	59	31
3311	Casterton	49	78	117	85	109	3370	Clunes	50	59	60	76	69
3312	Poolaigelo/Chetwynd	35	18	28	25	23	3371	Talbot/Amherst/Burnbank	38	35	23	41	58
3314	Cavendish	7	9	13	5	12	3373	Beaufort/Chute/Eurambeen	136	109	96	140	105
3315	Coleraine/Gringegalgon	67	50	71	97	69	3375	Buangor/Middle Creek	12	6	11	9	16
3317	Harrow	8	4	3	2	1	3377	Ararat/Barton/Cathcart/Crowlands	1243	970	846	826	855
3318	Edenhope	37	30	46	48	33	3378	Tatyoan+North	3	3	1	3	1
3319	Apsley	2	9	3	1	5	3379	Willaura/Wickliffe/Stavely	10	27	35	38	32
3321	Inverleigh	25	26	27	19	31	3380	Stawell/Bellellen/Concongella	1658	599	662	739	669
3322	Cressy	4	4	3	13	4	3381	Barkly/Callawadda	65	65	54	42	43

Note: The postcode name description includes all areas that share the same postcode. For example, postcode 3130 has the name Blackburn+North+South/Laburnum. The '+' denotes the postcode name should be read as including the suburbs of Blackburn North, Blackburn South and Laburnum.

# OFFENCES RECORDED BY POSTCODE, 2012/13

Table 6.3 (Continued)

P/Code	Name	No. 2012/13	No. 2011/12	No. 2010/11	No. 2009/10	No. 2008/09	P/Code	Name	No. 2012/13	No. 2011/12	No. 2010/11	No. 2009/10	No. 2008/09
3384	Landsborough	16	15	17	17	20	3440	Macedon	46	73	55	72	62
3385	Dadswells Bridge/Glenorchy	7	11	21	25	19	3441	Mount Macedon	20	25	17	18	21
3387	Marnoo+East/Raluana	1	4	12	11	8	3442	Woodend/Ashbourne/Hesket	252	247	194	262	307
3388	Rupanyup+North+South/Banyena	30	29	28	14	5	3444	Kyneton/Redesdale/Tylden	581	440	425	497	500
3390	Murtoa/Coromby/Kellalac/Kewell	28	52	46	71	88	3446	Malmsbury/Drummond North	102	74	98	132	62
3391	Brim+East	8	23	5	5	21	3447	Taradale	8	12	23	13	16
3392	Minyip/Nullan/Sheep Hills	14	12	27	24	18	3448	Elphinstone/Metcalf	36	22	15	54	33
3393	Warracknabeal/Aubrey	228	183	100	143	721	3450	Castlemaine	519	578	591	669	531
3395	Beulah/Kenmare	14	33	20	16	10	3451	Campbells Creek/Chewton/Barkers Creek	113	117	98	149	99
3396	Hopetoun	24	21	23	35	26	3453	Harcourt	25	36	26	43	55
3399	Longerenong	4	14	2	3	11	3458	Trentham/Barrys Reef	57	69	39	78	48
3400	Horsham/Brimpaen/Garup	1593	1844	1655	1340	2299	3460	Daylesford/Lillicur	205	211	278	221	158
3401	Black Heath/Brooksby/Bungalall	83	85	82	87	59	3461	Borlands/Bullarto+South	107	115	70	90	95
3407	Balmoral	19	11	5	12	9	3462	Newstead/Muckleford South	39	39	26	16	20
3409	Natimuk/Aripiles/Grass Flat	26	15	8	6	4	3463	Maldon/Carlsruhe/Laanecoorie	92	76	108	73	87
3412	Goroke/Karnak	26	15	6	25	18	3464	Carisbrook	38	28	47	24	33
3413	Awonga/Booroopki/Kangawall	2	3	0	1	4	3465	Maryborough	872	679	784	831	712
3414	Dimboola/Antwerp/Tarranyurk	74	71	54	73	64	3467	Avoca/Laplough/Moyreisk	61	24	43	50	56
3415	Lillimur	7	11	3	0	1	3468	Amphitheatre/Glenpatrick	21	5	4	7	7
3418	Nhill/Baker/Balrootan North	107	132	83	131	116	3469	Elmhurst/Eversley/Glenlofty	16	7	18	9	8
3419	Kaniva/Lillimur South	45	40	18	30	27	3472	Dunolly/Bromley/Betley	80	83	93	73	131
3420	Leeor	9	3	8	1	5	3475	Bealiba/Burkes Flat	28	21	20	10	16
3422	Pullut	0	1	1	2	1	3477	Avon Plains/Redbank	0	1	1	0	0
3423	Jeparit	51	24	19	18	17	3478	St Arnaud/Moonambel	199	210	201	214	281
3424	Rainbow/Albucutya/Pella/Yaaapeet	54	36	21	23	17	3480	Donald/Areegra/Boolite/Burrereo	55	100	126	53	55
3427	Diggers Rest	142	112	126	107	117	3482	Watchem+West/Massey	25	12	6	8	12
3428	Bulla	55	58	53	35	49	3483	Birchip	29	37	29	29	21
3429	Sunbury/Goonawarra	1700	1780	1703	1783	1720	3485	Woomelang	1	5	17	7	3
3430	Clarkefield	16	14	17	9	11	3487	Lascelles	0	8	0	3	2
3431	Riddells Creek	99	86	127	106	128	3488	Speed	1	3	3	0	0
3432	Bolinda	8	2	6	7	0	3489	Tempy	10	6	6	0	5
3433	Monegeeta	2	9	9	11	5	3490	Ouyen	76	56	82	149	90
3434	Romsey/Monegeetta North	160	160	156	187	197	3491	Patchewollock	5	8	3	2	0
3435	Lancefield	88	64	86	72	139	3494	Nangiloc/Colignan/Cullullerain	41	42	34	28	31
3437	Gisborne/Bullengarook	250	262	375	295	305	3496	Red Cliffs/Stewart/Cardross	477	400	433	416	371
3438	New Gisbourne	70	52	69	41	48	3498	Irymple	236	227	187	145	121

Note: The postcode name description includes all areas that share the same postcode. For example, postcode 3130 has the name Blackburn+North+South/Laburnum. The '+' denotes the postcode name should be read as including the suburbs of Blackburn North, Blackburn South and Laburnum.

# OFFENCES RECORDED BY POSTCODE, 2012/13

Table 6.3 (Continued)

P/Code	Name	No. 2012/13	No. 2011/12	No. 2010/11	No. 2009/10	No. 2008/09	P/Code	Name	No. 2012/13	No. 2011/12	No. 2010/11	No. 2009/10	No. 2008/09
3500	Mildura	3829	3717	4015	3974	3522	3563	Lockington	26	13	10	14	9
3501	Nichols Point/Koorlong	57	47	45	63	42	3564	Echuca/Patho	1509	1458	1767	1344	1166
3505	Merbein/Cabarita	328	284	272	246	243	3565	Kotta	7	7	1	0	1
3506	Cowangie	0	6	0	0	4	3566	Gunbower	20	16	22	9	8
3507	Walpeup	3	3	3	6	3	3567	Leitchville	49	15	15	32	14
3509	Underbool	7	17	7	13	12	3568	Cohuna	80	101	123	98	96
3512	Murrayville	10	9	7	5	5	3570	Raywood	28	34	14	17	37
3515	Marong	32	39	13	32	17	3571	Dingee/Tandara	5	16	5	2	4
3516	Bridgewater/Derby/Leichhardt	45	34	17	56	43	3572	Prairie/Milloo/Piavella/Tennyson	7	8	4	8	4
3517	Inglewood/Jarclin/Salisbury West	84	79	74	117	90	3573	Mitiamo/Calvil	18	17	23	12	6
3518	Wedderburn/Ailsa/Berrimal	108	128	112	72	96	3575	Pyramid Hill/Mincha	13	19	32	28	19
3520	Kinypanial/Korongvale	14	12	21	20	43	3576	Durham Ox	0	1	1	3	0
3521	Pyalong	36	19	16	31	20	3578	Macorna	2	1	2	5	2
3522	Tooborac	27	14	6	16	15	3579	Kerang/Macorna/Murrabit	326	313	463	411	376
3523	Heathcote/Costerfield	155	93	169	233	169	3580	Koondrook	11	8	8	37	19
3525	Charlton/Buckrabanyule/Wychitella	85	83	108	99	67	3581	Lake Charm/Mystic Park	26	15	28	13	16
3527	Wycheproof/Corack East	40	31	38	22	12	3583	Tresco	16	7	0	7	7
3529	Nullawil	1	3	3	3	3	3584	Lake Boga	36	36	21	28	40
3530	Culgoa	1	2	0	5	0	3585	Swan Hill	1193	1150	1203	1321	1317
3531	Berriwillock	1	4	2	11	2	3586	Swan Hill Suburbs	15	10	12	3	15
3533	Sea Lake/Nandaly	49	23	37	31	25	3588	Woorinen South	3	4	2	0	0
3537	Boort/Gredgwin	24	25	47	42	29	3589	Woorinen	27	19	6	1	10
3539	Bendigo Roadside	22	22	27	15	21	3590	Beverford	14	3	6	0	4
3540	Quambatook	51	7	4	27	7	3591	Vinifera	3	0	8	5	1
3542	Lalbert	1	2	5	4	9	3594	Nyah	3	0	0	0	0
3544	Ultima	6	12	3	9	9	3595	Nyah West/Ryanby	33	31	41	41	41
3546	Manangatang/Chinkapook	21	48	16	7	17	3596	Wood Wood	1	3	3	1	2
3549	Robinvale	305	358	369	454	686	3597	Piangil	11	16	9	19	8
3550	Bendigo/Kennington/White Hills	4696	3655	3112	3541	3767	3599	Boundary Bend (OLD)	2	5	4	19	8
3551	Arnold/Epsom/Axedale	561	649	435	398	376	3607	Tabilk	5	5	3	2	4
3555	Golden Square/Kangaroo Flat	1180	1110	857	891	947	3608	Nagambie/Dargalong	135	127	158	115	103
3556	Eaglehawk/California Gully	927	869	716	892	837	3610	Murchison/Dhurringile	75	145	74	62	80
3557	Goornong/Fosterville	157	38	18	41	19	3612	Rushworth/Wanalta/Whroo	117	134	101	119	123
3558	Elmore	50	72	37	42	29	3614	Toolamba	19	23	18	22	21
3559	Corop/Colbinabbin	22	29	28	21	18	3616	Tatura/Cooma/Gillieston/Harston	262	353	249	205	326
3561	Rochester/Bamawm/Nanneella	236	195	220	187	190	3617	Byrneside	4	5	7	4	1
3562	Torrumbarry	14	9	17	16	18	3618	Merrigum	24	22	39	42	43

Note: The postcode name description includes all areas that share the same postcode. For example, postcode 3130 has the name Blackburn+North+South/Laburnum. The '+' denotes the postcode name should be read as including the suburbs of Blackburn North, Blackburn South and Laburnum.

# OFFENCES RECORDED BY POSTCODE, 2012/13

Table 6.3 (Continued)

P/Code	Name	No. 2012/13	No. 2011/12	No. 2010/11	No. 2009/10	No. 2008/09	P/Code	Name	No. 2012/13	No. 2011/12	No. 2010/11	No. 2009/10	No. 2008/09
3620	Kyabram/Lancaster/Wyuna	364	334	355	580	488	3683	Chiltern	54	83	61	82	78
3621	Tongala/Yambuna	87	88	68	71	97	3685	Rutherglen/Browns Plains	93	83	118	88	167
3622	Koyuga+South/Strathallan	16	9	7	7	1	3687	Wahgunyah	40	37	40	41	38
3623	Stanhope	32	41	32	25	37	3688	Barnawartha	34	58	43	29	20
3624	Girgarre	34	10	22	12	40	3690	Wodonga	2773	2919	2660	2207	2377
3629	Mooroopna/Ardmona/Coomboona	851	767	728	699	637	3691	Allans Flat/Bandiana/Baranduda	189	188	126	126	114
3630	Shepparton/Benarch/Caniambo	4165	4277	3999	3816	3528	3695	Huon	1	15	6	2	6
3631	Kialla/Lemnons/Pine Lodge South	283	383	247	458	223	3697	Tawonga	6	15	14	13	19
3633	Congupna	36	22	11	17	11	3698	Tawonga South	6	9	3	4	10
3634	Tallygaroopna/Bunbartha	38	42	32	53	30	3699	Mount Beauty/Bogong/Falls Creek	40	42	47	75	67
3635	Wunghnu	15	12	10	27	16	3700	Tallangatta/Tallandoon	51	60	28	30	33
3636	Numurkah/Dunbulbalane	207	195	202	292	173	3701	Eskdale/Granya/Guys Forrest	12	37	21	25	18
3637	Waaia	22	15	15	10	15	3704	Keotong	1	0	0	0	2
3638	Nathalia/Kotupna	62	101	115	135	82	3705	Cudgewa/Nariel	4	7	9	25	18
3639	Picola/Barmah	41	22	20	24	19	3707	Corryong/Colac Colac/Towong	139	114	107	124	71
3640	Katunga	25	35	9	19	21	3708	Tintalra	1	0	6	2	3
3641	Strathmerton	50	42	63	40	222	3709	Walwa/Burrowye	11	14	13	10	11
3644	Cobram	402	570	470	475	462	3711	Buxton	13	12	9	20	27
3646	Dookie/Katandra North/Youanmite	15	28	13	15	25	3712	Thornton/Rubicon	16	19	31	13	27
3647	Dookie College	0	0	0	0	1	3713	Eildon	91	111	70	81	61
3649	Katamatite	21	12	28	34	15	3714	Alexandra/Archeron/Taggerly	140	123	113	168	415
3658	Broadford/Tyaak	251	239	244	185	209	3715	Merton/Ancona	14	8	3	7	20
3659	Tallarook	58	36	293	42	40	3717	Yea/Flowerdale/Glenburn	147	102	148	172	240
3660	Seymour/Trawool	923	957	1235	1569	1045	3718	Molesworth	6	15	4	1	1
3662	Puckapanyal	13	25	21	11	19	3719	Yarck	22	4	4	5	8
3663	Mangalore	19	7	7	16	3	3720	Bonnie Doon	38	53	26	13	21
3664	Avenel	44	28	36	44	69	3722	Mansfield/Knockwood	179	229	217	311	344
3665	Longwood	18	25	12	14	20	3723	Booroolite/Gaffneys Creek	133	117	159	191	151
3666	Euroa/Balmatam/Creighton Creek	203	173	162	215	244	3724	Mansfield	0	1	0	1	0
3669	Violet Town/Boho	67	47	32	45	44	3725	Goorambat/Stewarton	14	11	6	7	29
3670	Baddaginnie	39	26	16	17	30	3726	Devenish/Bungeet/Thoona	9	5	6	3	3
3672	Benalla	906	814	820	1028	1022	3727	St James/Yundool/Lake Rowan	9	3	1	2	3
3673	Goomalibee/Lurg/Tatong/Winton	31	46	29	16	30	3728	Tungamah/Wilby/Boomanoomanah	13	14	18	19	29
3675	Glenrowan/Boweya/Greta	73	62	68	58	53	3730	Yarrowonga/Telford/Bundalong	367	348	375	377	300
3677	Wangaratta	1942	1833	1737	1766	1638	3732	Moyhu	7	16	13	9	12
3678	Broomfield/Cheshunt/Milawa	95	97	47	71	46	3733	Whitfield	2	5	1	5	0
3682	Springhurst	13	19	11	8	10	3735	Whorouly	6	1	10	20	7

Note: The postcode name description includes all areas that share the same postcode. For example, postcode 3130 has the name Blackburn+North+South/Laburnum. The '+' denotes the postcode name should be read as including the suburbs of Blackburn North, Blackburn South and Laburnum.

# OFFENCES RECORDED BY POSTCODE, 2012/13

Table 6.3 (Continued)

P/Code	Name	No. 2012/13	No. 2011/12	No. 2010/11	No. 2009/10	No. 2008/09	P/Code	Name	No. 2012/13	No. 2011/12	No. 2010/11	No. 2009/10	No. 2008/09
3737	Myrtleford/Merriang	195	230	168	211	197	3786	Ferry Creek	23	50	53	23	31
3738	Ovens	6	4	2	4	3	3787	Sassafras+South	31	17	22	19	30
3739	Eurobin	7	1	0	5	4	3788	Olinda	64	111	60	61	80
3740	Porepunkah/Mt Buffalo	10	20	19	21	19	3789	Sherbrooke	9	9	12	23	25
3741	Bright/Freeburgh/Harrietville	129	108	124	195	188	3791	Kallista	39	23	49	35	28
3744	Wandiligong	9	3	11	7	7	3792	The Patch	134	19	17	15	19
3746	Eldorado	17	10	16	16	13	3793	Monbulk	145	110	150	166	160
3747	Beechworth/Murungee	148	142	107	142	126	3795	Silvan+South/Burleigh	34	37	70	43	36
3749	Yackandandah	39	31	28	37	60	3796	Mount Evelyn/Kalorama/McKillop	277	242	273	266	405
3750	Wollert	216	258	93	30	24	3797	Yarra Junction/Powelltown	202	133	140	148	196
3751	Woodstock	17	18	9	6	3	3799	Warburton+East/Cambarville	218	192	260	285	266
3752	South Morang	1253	1078	850	914	905	3802	Endeavour Hills	1211	1069	1049	1036	995
3753	Beveridge	71	70	50	26	34	3803	Hallam	818	792	715	943	702
3754	Mernda/Doreen	1288	1141	701	461	328	3804	Narre Warren North+East	235	230	180	238	178
3755	Yan Yean	16	15	10	8	5	3805	Narre Warren	3371	3639	3562	3047	3282
3756	Wallan Wallan	541	555	472	444	415	3806	Berwick	1903	1710	1625	1799	1842
3757	Whittlesea/Eden Park/Glenvale	364	368	279	391	348	3807	Beaconsfield	398	283	259	332	442
3758	Wandong	88	92	61	101	68	3808	Beaconsfield Upper	68	136	152	37	50
3759	Panton Hill	14	18	20	13	19	3809	Officer	340	279	153	139	151
3760	Smiths Gully	4	0	5	3	1	3810	Pakenham	3203	2920	2259	2254	2308
3761	St Andrews/Mittons Bridge	21	23	10	22	16	3812	Nar Nar Goon/Maryknoll	69	76	92	63	64
3762	Bylands	11	5	2	2	5	3813	Tynong	45	22	21	46	38
3763	Kinglake	50	71	74	44	67	3814	Garfield	81	49	46	83	61
3764	Kilmore	461	342	365	298	346	3815	Bunyip/Tonimbuk	98	106	91	89	80
3765	Montrose	208	243	169	208	181	3816	Longwarry+South+North	161	94	115	100	83
3766	Kalorama	20	26	34	36	10	3818	Drouin+South+West/Jindivick	807	584	475	527	547
3767	Mount Dandenong	43	29	20	29	39	3820	Warragul	1149	1005	693	886	924
3770	Coldstream/Gruyere/Yering	93	79	72	69	66	3821	Nilma+North/Nayook/Crossover	92	57	78	58	90
3775	Yarra Glen/Christmas Hills	115	93	104	78	84	3822	Darnum/Gainsborough	34	25	36	11	31
3777	Healesville/Mt Slide/Castella	352	378	418	355	507	3823	Yarragon/Allambee	88	85	67	62	97
3778	Narbethong	41	7	15	19	13	3824	Trafalgar+East/Sunny Creek	224	262	191	187	257
3779	Marysville	17	42	27	39	37	3825	Moe/Westbury/Willow Grove	2603	2340	1941	2084	2069
3781	Cockatoo/Nangana	189	120	193	275	306	3831	Neerim+South+East	50	46	28	70	36
3782	Emerald/Clematis/Avonsleigh	302	248	388	383	432	3833	Noojee/Loch Valley/Tanjil Bren	47	37	46	42	24
3783	Gembrook	104	93	95	120	121	3835	Thorpdale/Hernes Oak	41	36	13	5	13
3785	Tremont	10	6	16	11	11	3840	Morwell/Narracan South/Driffield	3329	3175	2973	2464	2976

Note: The postcode name description includes all areas that share the same postcode. For example, postcode 3130 has the name Blackburn+North+South/Laburnum. The '+' denotes the postcode name should be read as including the suburbs of Blackburn North, Blackburn South and Laburnum.

# OFFENCES RECORDED BY POSTCODE, 2012/13

Table 6.3 (Continued)

P/Code	Name	No. 2012/13	No. 2011/12	No. 2010/11	No. 2009/10	No. 2008/09	P/Code	Name	No. 2012/13	No. 2011/12	No. 2010/11	No. 2009/10	No. 2008/09
3842	Churchill	534	584	545	519	368	3902	Johnsonville	18	8	13	6	14
3844	Traralgon+South/Koomalla/Tyers	3280	2709	2297	2267	2307	3903	Swan Reach	16	29	71	11	9
3847	Rosedale/Willung/Nambrok	147	138	181	125	154	3904	Metung	35	22	38	20	27
3850	Sale/Glencoe/Wurruk/Giffard	2050	1730	1517	1748	1767	3909	Lakes Entrance/Lake Bunga	955	668	624	698	619
3851	Seaspray/Montgomery/Darriman	433	382	269	224	269	3910	Langwarrin	872	891	908	932	1016
3854	Glengarry+West	46	27	26	32	17	3911	Baxter	185	195	160	221	231
3856	Toongabbie	26	17	9	22	16	3912	Somerville/Pearcedale	665	631	634	686	585
3857	Cowwarr	12	20	9	14	6	3913	Tyabb	211	218	176	146	137
3858	Heyfield/Dunmore/Glenmaggie	290	203	135	135	163	3915	Hastings	1309	1105	1027	1267	1127
3859	Newry/Tinamba	31	32	16	17	13	3916	Merricks/Shoreham	44	42	18	44	14
3860	Maffra/Upper Maffra West	402	402	301	345	276	3918	Bittern	134	104	91	89	166
3862	Stratford/Llowalong/Stockdale	96	80	86	61	85	3919	Crib Point	154	205	157	154	124
3864	Glenaladale/Delvine/Fernbank	9	12	15	7	7	3920	HMAS Cerebus	11	12	14	10	14
3865	Lindenow	6	10	11	11	23	3921	Tankerton	0	0	6	8	1
3869	Yinnar/South/Jumbuk	56	75	119	33	18	3922	Cowes	519	484	486	617	562
3870	Boolarra+South/Budgerie+East	68	56	28	48	37	3923	Rhyll	10	12	5	15	3
3871	Mirboo+North/Delburn	117	103	89	123	95	3925	San Remo	120	147	206	175	163
3873	Gormondale	12	12	2	9	10	3926	Balnarring	71	109	96	80	70
3874	Woodside+Beach+East	53	46	35	39	35	3927	Somers	37	36	33	38	47
3875	Bairnsdale+East/Walpa/Lucknow	1898	1416	1588	1482	1955	3928	Main Ridge	14	2	6	16	2
3878	Eagle Point	21	12	15	17	17	3929	Flinders	73	79	64	91	44
3880	Paynesville	125	107	99	78	159	3930	Mount Eliza	415	799	397	489	552
3882	Nicholson	25	11	21	6	7	3931	Mornington	1761	1661	1655	1672	1859
3885	Bruthen/Timbarra/W Tree/Buchan	59	51	41	29	55	3933	Moorooduc	52	46	57	53	58
3886	Newmerella	18	13	15	15	12	3934	Mount Martha	406	492	381	389	375
3887	Nowa Nowa/Wairewa	57	36	48	43	44	3936	Dromana	511	483	485	677	504
3888	Orbost/Cape Conran/Deddick	263	232	263	328	271	3937	Red Hill	58	43	37	24	30
3889	Bemm River/Bellbird Creek	16	12	16	12	19	3938	McCrae	60	82	97	100	65
3890	Buldah/Chandlers Creek	40	26	15	42	36	3939	Rosebud	1279	1163	1243	1156	1240
3891	Genoa/Wroxham/Gipse Point	8	9	3	2	8	3940	Rosebud West	260	227	211	219	236
3892	Gabo Island/Mallacoota	60	77	45	65	50	3941	Rye/Tootgarook	687	789	690	596	724
3893	Tambo Crossing	2	1	0	9	2	3942	Blairgowrie	112	101	94	137	112
3895	Ensay/Doctors Flat	6	2	1	13	5	3943	Sorrento	323	151	254	200	321
3896	Swifts Creek/Tongio/West	19	13	28	29	14	3944	Portsea/Blackwarry	54	67	130	126	78
3898	Omeo/Gibbo River/Cassilis	47	24	24	33	47	3945	Loch/Krowera/Woodleigh	57	25	12	21	16
3900	Benambra/The Brothers/Uplands	10	10	4	12	8	3946	Bena	9	4	6	8	11

Note: The postcode name description includes all areas that share the same postcode. For example, postcode 3130 has the name Blackburn+North+South/Laburnum. The '+' denotes the postcode name should be read as including the suburbs of Blackburn North, Blackburn South and Laburnum.

# OFFENCES RECORDED BY POSTCODE, 2012/13

Table 6.3 (Continued)

P/Code	Name	No. 2012/13	No. 2011/12	No. 2010/11	No. 2009/10	No. 2008/09
3950	Korumburra/Ranceby/Whitelaw	306	189	211	239	197
3951	Jumbunna/Fairbank/Outtrim	15	12	8	21	17
3953	Leongatha/Hallston/Trida/Ruby	479	376	355	464	429
3954	Koonwarra	8	5	7	8	6
3956	Meeniyar/Tarwin/Meadows	105	117	82	70	85
3957	Stony Creek/Carmichael	2	8	7	10	7
3958	Buffalo	6	2	1	4	3
3959	Fish Creek/Boys/Hoddle	23	16	26	21	40
3960	Foster/Woorarra West	100	92	79	79	87
3962	Toora+North/Barry Beach	30	45	20	45	28
3964	Port Franklin	5	1	3	9	7
3965	Port Welshpool	23	11	11	28	11
3966	Welshpool/Binginwarri/Hazel Park	21	19	14	15	13
3967	Hedley	0	2	3	2	0
3971	Yarram/Devon North/Tooloonook	280	199	154	204	208
3975	Lynnhurst	476	472	571	495	428
3976	Hampton Park	1149	1057	1082	1187	1124
3977	Cranbourne/Skye/Devon Meadows	4719	4263	4452	3865	4182
3978	Clyde	193	138	69	102	80
3979	Kernot/Korrine	6	5	5	5	8
3980	Tooradin	128	139	126	176	165
3981	Koo Wee Rup	221	223	172	179	183
3984	Lang Lang	232	242	230	223	200
3987	Nyora	21	36	41	43	66
3988	Poowong+East+North/Topiram	21	14	22	11	24
3990	Glen Forbes	4	8	0	1	3
3991	Bass	21	49	14	13	16
3992	Dalyston	14	16	18	23	24
3995	Wonthaggi	977	846	775	917	978
3996	Inverloch/Point Creek/Lance Creek	244	243	252	287	314
	Other States	297	197	187	221	252
	Unspecified	6	13	2	5	1
<b>TOTAL</b>		<b>406497</b>	<b>393018</b>	<b>362088</b>	<b>370082</b>	<b>384918</b>

Note: The postcode name description includes all areas that share the same postcode. For example, postcode 3130 has the name Blackburn+North+South/Laburnum. The '+' denotes the postcode name should be read as including the suburbs of Blackburn, Blackburn North, Blackburn South and Laburnum.






# VALUE OF PROPERTY STOLEN OR DAMAGED

## Value of Property Stolen Or Damaged, 2012/13

Figure 7.1	Robbery .....	98
Figure 7.2	Arson .....	98
Figure 7.3	Property Damage .....	98
Figure 7.4	Burglary (Aggravated) .....	98
Figure 7.5	Burglary (Residential) .....	99
Figure 7.6	Burglary (Other) .....	99
Figure 7.7	Deception .....	99
Figure 7.8	Handle Stolen Goods .....	99
Figure 7.9	Theft from Motor Vehicle .....	100
Figure 7.10	Theft (Shopsteal) .....	100
Figure 7.11	Theft of Motor Vehicle .....	100
Figure 7.12	Theft of Motor Vehicle (Recovered) .....	100
Figure 7.13	Theft of Bicycle .....	101
Figure 7.14	Theft (Other) .....	101



# VALUE OF PROPERTY STOLEN OR DAMAGED, 2012/13

Figure 7.1: Robbery

RANGE	NUMBER OF SUBSTANTIVE OFFENCES	TOTAL VALUE OF STOLEN ITEMS
\$1 - \$99	205	\$7,734
\$100 - \$199	135	\$17,188
\$200 - \$299	130	\$28,854
\$300 - \$399	106	\$34,013
\$400 - \$499	88	\$36,991
\$500 - \$599	124	\$61,517
\$600 - \$699	85	\$51,671
\$700 - \$799	53	\$38,030
\$800 - \$899	117	\$93,015
\$900 - \$999	36	\$31,332
>= \$1000	327	\$2,642,036
<b>TOTAL</b>	<b>1406</b>	<b>\$3,042,381</b>

Average Value: \$2,198  
Median Value: \$500

Figure 7.2: Arson

RANGE	NUMBER OF SUBSTANTIVE OFFENCES	TOTAL VALUE OF DAMAGED ITEMS
\$1 - \$999	697	\$163,812
\$1000 - \$1999	177	\$201,845
\$2000 - \$2999	151	\$312,900
\$3000 - \$3999	96	\$295,200
\$4000 - \$4999	47	\$192,823
\$5000 - \$5999	157	\$786,000
\$6000 - \$6999	31	\$188,100
\$7000 - \$7999	30	\$211,500
\$8000 - \$8999	35	\$280,200
\$9000 - \$9999	4	\$36,200
>= \$10000	440	\$33,111,906
<b>TOTAL</b>	<b>1865</b>	<b>\$35,780,486</b>

Average Value: \$19,258  
Median Value: \$2,000

Figure 7.3: Property Damage

RANGE	NUMBER OF SUBSTANTIVE OFFENCES	TOTAL VALUE OF DAMAGED ITEMS
\$1 - \$99	1693	\$76,083
\$100 - \$199	3137	\$362,195
\$200 - \$299	4308	\$895,845
\$300 - \$399	2594	\$779,449
\$400 - \$499	1618	\$650,763
\$500 - \$599	3672	\$1,816,060
\$600 - \$699	809	\$478,715
\$700 - \$799	366	\$253,869
\$800 - \$899	589	\$469,858
\$900 - \$999	131	\$112,165
>= \$1000	7222	\$23,188,186
<b>TOTAL</b>	<b>26139</b>	<b>\$29,083,188</b>

Average Value: \$1,135  
Median Value: \$400

Figure 7.4: Burglary (Aggravated)

RANGE	NUMBER OF SUBSTANTIVE OFFENCES	TOTAL VALUE OF STOLEN ITEMS
\$1 - \$499	404	\$78,178
\$500 - \$999	196	\$132,865
\$1000 - \$1499	150	\$171,350
\$1500 - \$1999	108	\$179,972
\$2000 - \$2499	59	\$128,947
\$2500 - \$2999	60	\$161,939
\$3000 - \$3499	32	\$102,743
\$3500 - \$3999	30	\$112,004
\$4000 - \$4499	22	\$92,113
\$4500 - \$4999	14	\$65,510
>= \$5000	177	\$5,922,873
<b>TOTAL</b>	<b>1252</b>	<b>\$7,148,494</b>

Average Value: \$5,742  
Median Value: \$1,000

Only substantive offences with property recorded stolen or damaged are included above, where the total property value was at least \$1. The value is an indicative figure only, based on (a) the sum of the individual items' values recorded with an offence, where available. Where (a) is not available, (b) the recording member's estimate of the total value of the incident was used if the offence was the only offence in the incident. Offences that did not satisfy (a) or (b) are excluded from these figures.

# VALUE OF PROPERTY STOLEN OR DAMAGED, 2012/13

Figure 7.5: Burglary (Residential)

RANGE	NUMBER OF SUBSTANTIVE OFFENCES	TOTAL VALUE OF STOLEN ITEMS
\$1 - \$999	6729	\$2,693,473
\$1000 - \$1999	3718	\$5,119,683
\$2000 - \$2999	2370	\$5,612,447
\$3000 - \$3999	1476	\$4,991,903
\$4000 - \$4999	969	\$4,283,746
\$5000 - \$5999	805	\$4,326,834
\$6000 - \$6999	559	\$3,583,620
\$7000 - \$7999	427	\$3,184,038
\$8000 - \$8999	371	\$3,108,322
\$9000 - \$9999	281	\$2,652,470
>= \$10000	2208	\$54,618,137
<b>TOTAL</b>	<b>19913</b>	<b>\$94,174,672</b>

Average Value: \$4,738  
Median Value: \$1,780

Figure 7.6: Burglary (Other)

RANGE	NUMBER OF SUBSTANTIVE OFFENCES	TOTAL VALUE OF STOLEN ITEMS
\$1 - \$999	4294	\$1,417,970
\$1000 - \$1999	1436	\$1,897,062
\$2000 - \$2999	784	\$1,806,936
\$3000 - \$3999	476	\$1,593,663
\$4000 - \$4999	280	\$1,204,458
\$5000 - \$5999	272	\$1,427,650
\$6000 - \$6999	190	\$1,194,204
\$7000 - \$7999	126	\$929,518
\$8000 - \$8999	116	\$892,058
\$9000 - \$9999	59	\$552,813
>= \$10000	691	\$18,150,853
<b>TOTAL</b>	<b>8724</b>	<b>\$31,067,185</b>

Average Value: \$3,590  
Median Value: \$1,000

Figure 7.7: Deception

RANGE	NUMBER OF SUBSTANTIVE OFFENCES	TOTAL VALUE OF STOLEN ITEMS
\$1 - \$999	3178	\$732,197
\$1000 - \$1999	1095	\$767,836
\$2000 - \$2999	630	\$732,961
\$3000 - \$3999	425	\$658,028
\$4000 - \$4999	237	\$565,602
\$5000 - \$5999	454	\$785,875
\$6000 - \$6999	296	\$451,153
\$7000 - \$7999	139	\$531,927
\$8000 - \$8999	192	\$529,480
\$9000 - \$9999	135	\$381,136
>= \$10000	3384	\$642,710,568
<b>TOTAL</b>	<b>10165</b>	<b>\$648,846,763</b>

Average Value: \$139,267  
Median Value: \$999

Figure 7.8: Handle Stolen Goods

RANGE	NUMBER OF SUBSTANTIVE OFFENCES	TOTAL VALUE OF STOLEN ITEMS
\$1 - \$499	1055	\$128,781
\$500 - \$999	398	\$216,683
\$1000 - \$1499	292	\$230,905
\$1500 - \$1999	139	\$189,948
\$2000 - \$2499	155	\$266,177
\$2500 - \$2999	103	\$214,801
\$3000 - \$3499	108	\$270,126
\$3500 - \$3999	83	\$138,143
\$4000 - \$4499	60	\$205,356
\$4500 - \$4999	31	\$121,198
>= \$5000	877	\$16,787,075
<b>TOTAL</b>	<b>3301</b>	<b>\$18,769,193</b>

Average Value: \$7,224  
Median Value: \$1,000

Only substantive offences with property recorded stolen or damaged are included above, where the total property value was at least \$1. The value is an indicative figure only, based on (a) the sum of the individual items' values recorded with an offence, where available. Where (a) is not available, (b) the recording member's estimate of the total value of the incident was used if the offence was the only offence in the incident. Offences that did not satisfy (a) or (b) are excluded from these figures.

# VALUE OF PROPERTY STOLEN OR DAMAGED, 2012/13

Figure 7.9: Theft from Motor Vehicle

RANGE	NUMBER OF SUBSTANTIVE OFFENCES	TOTAL VALUE OF STOLEN ITEMS
\$1 - \$99	12998	\$531,842
\$100 - \$199	3666	\$465,574
\$200 - \$299	2514	\$570,087
\$300 - \$399	1757	\$572,509
\$400 - \$499	1331	\$566,028
\$500 - \$599	1395	\$725,006
\$600 - \$699	944	\$587,654
\$700 - \$799	708	\$516,327
\$800 - \$899	863	\$705,943
\$900 - \$999	560	\$518,105
>= \$1000	6883	\$19,672,487
<b>TOTAL</b>	<b>33619</b>	<b>\$25,431,563</b>

Average Value: \$758  
Median Value: \$200

Figure 7.10: Theft (Shopsteal)

RANGE	NUMBER OF SUBSTANTIVE OFFENCES	TOTAL VALUE OF STOLEN ITEMS
\$1 - \$9	1462	\$7,854
\$10 - \$19	1308	\$17,746
\$20 - \$29	1169	\$26,646
\$30 - \$39	1064	\$35,303
\$40 - \$49	999	\$42,960
\$50 - \$59	795	\$41,412
\$60 - \$69	624	\$38,955
\$70 - \$79	524	\$36,938
\$80 - \$89	509	\$42,221
\$90 - \$99	428	\$39,363
>= \$100	7191	\$4,957,925
<b>TOTAL</b>	<b>16073</b>	<b>\$5,287,324</b>

Average Value: \$337  
Median Value: \$80

Figure 7.11: Theft of Motor Vehicle

RANGE	NUMBER OF SUBSTANTIVE OFFENCES	TOTAL VALUE OF STOLEN ITEMS
\$1 - \$4999	4666	\$10,506,372
\$5000 - \$9999	2371	\$14,683,863
\$10000 - \$14999	1152	\$12,768,554
\$15000 - \$19999	731	\$11,647,710
\$20000 - \$24999	539	\$11,156,712
\$25000 - \$29999	303	\$7,792,461
\$30000 - \$34999	279	\$8,509,801
\$35000 - \$39999	112	\$3,992,329
\$40000 - \$44999	149	\$6,036,210
\$45000 - \$49999	65	\$2,984,405
>= \$50000	401	\$41,773,142
<b>TOTAL</b>	<b>10768</b>	<b>\$131,851,559</b>

Average Value: \$12,255  
Median Value: \$5,000

Figure 7.12: Theft of Motor Vehicle (Recovered)

RANGE	NUMBER OF SUBSTANTIVE OFFENCES	TOTAL VALUE OF STOLEN ITEMS
\$1 - \$4999	3320	\$7,435,353
\$5000 - \$9999	1714	\$10,617,458
\$10000 - \$14999	820	\$9,117,702
\$15000 - \$19999	546	\$8,705,890
\$20000 - \$24999	398	\$8,244,662
\$25000 - \$29999	225	\$5,784,571
\$30000 - \$34999	203	\$6,196,385
\$35000 - \$39999	72	\$2,566,000
\$40000 - \$44999	109	\$4,409,525
\$45000 - \$49999	48	\$2,207,599
>= \$50000	288	\$28,682,607
<b>TOTAL</b>	<b>7743</b>	<b>\$93,967,752</b>

Average Value: \$12,148  
Median Value: \$5,000

Only substantive offences with property recorded stolen or damaged are included above, where the total property value was at least \$1. The value is an indicative figure only, based on (a) the sum of the individual items' values recorded with an offence, where available. Where (a) is not available, (b) the recording member's estimate of the total value of the incident was used if the offence was the only offence in the incident. Offences that did not satisfy (a) or (b) are excluded from these figures.

# VALUE OF PROPERTY STOLEN OR DAMAGED, 2012/13

Figure 7.13: Theft of Bicycle

RANGE	NUMBER OF SUBSTANTIVE OFFENCES	TOTAL VALUE OF STOLEN ITEMS
\$1 - \$99	473	\$23,548
\$100 - \$199	418	\$53,078
\$200 - \$299	351	\$77,532
\$300 - \$399	317	\$102,155
\$400 - \$499	307	\$128,623
\$500 - \$599	398	\$202,851
\$600 - \$699	259	\$157,782
\$700 - \$799	191	\$136,514
\$800 - \$899	227	\$182,134
\$900 - \$999	102	\$91,043
>= \$1000	1177	\$2,576,110
<b>TOTAL</b>	<b>4220</b>	<b>\$3,731,370</b>

Average Value: \$887  
Median Value: \$500

Figure 7.13: Theft (Other)

RANGE	NUMBER OF SUBSTANTIVE OFFENCES	TOTAL VALUE OF STOLEN ITEMS
\$1 - \$99	9625	\$491,270
\$100 - \$199	4015	\$510,237
\$200 - \$299	2638	\$590,980
\$300 - \$399	1950	\$622,278
\$400 - \$499	1816	\$688,076
\$500 - \$599	2258	\$1,142,207
\$600 - \$699	1616	\$991,057
\$700 - \$799	1448	\$1,023,658
\$800 - \$899	2530	\$2,026,166
\$900 - \$999	932	\$856,908
>= \$1000	12868	\$188,324,100
<b>TOTAL</b>	<b>41696</b>	<b>\$197,266,936</b>


Average Value: \$5,016  
Median Value: \$489

Only substantive offences with property recorded stolen or damaged are included above, where the total property value was at least \$1. The value is an indicative figure only, based on (a) the sum of the individual items' values recorded with an offence, where available. Where (a) is not available, (b) the recording member's estimate of the total value of the incident was used if the offence was the only offence in the incident. Offences that did not satisfy (a) or (b) are excluded from these figures.



## Temporal Trends In Recorded Crime,

Figure 8.1	Homicide .....	104
Figure 8.2	Rape .....	104
Figure 8.3	Sex (non - Rape) .....	105
Figure 8.4	Robbery .....	105
Figure 8.5	Assault .....	106
Figure 8.6	Abduction / Kidnap .....	106
Figure 8.7	Arson .....	107
Figure 8.8	Property Damage .....	107
Figure 8.9	Burglary (Aggravated) .....	108
Figure 8.10	Burglary (Residential) .....	108
Figure 8.11	Burglary (Other) .....	109
Figure 8.12	Deception .....	109
Figure 8.13	Handle Stolen Goods .....	110
Figure 8.14	Theft from Motor Vehicle .....	110
Figure 8.15	Theft (Shopsteal) .....	111
Figure 8.16	Theft of Motor Vehicle .....	111
Figure 8.17	Theft (Bicycle) .....	112
Figure 8.18	Theft (Other) .....	112
Figure 8.19	Drug (Cult., Manuf., Traff.) .....	113
Figure 8.20	Drug (Possess, Use) .....	113
Figure 8.21	Harassment .....	114
Figure 8.22	Justice Procedures .....	114
Figure 8.23	Regulated Public Order .....	115
Figure 8.24	Going Equipped to Steal .....	115
Figure 8.25	Weapons/Explosives .....	116
Figure 8.26	Behaviour in Public .....	116





# TEMPORAL TRENDS IN RECORDED CRIME, 2012/13

Figure 8.1: Homicide

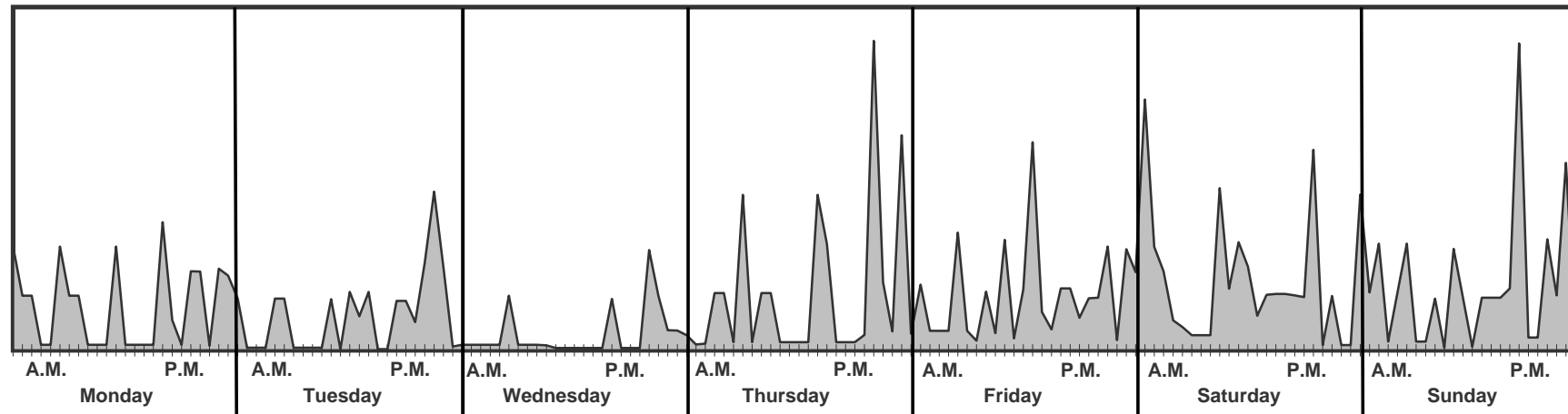
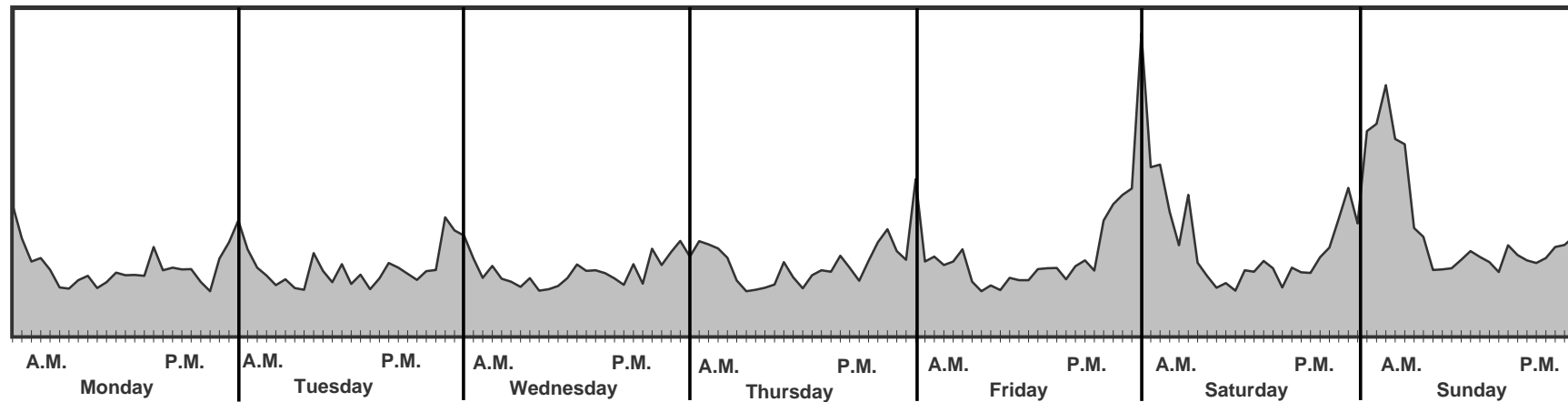


Figure 8.2: Rape



# TEMPORAL TRENDS IN RECORDED CRIME, 2012/13

Figure 8.3: Sex (non - Rape)

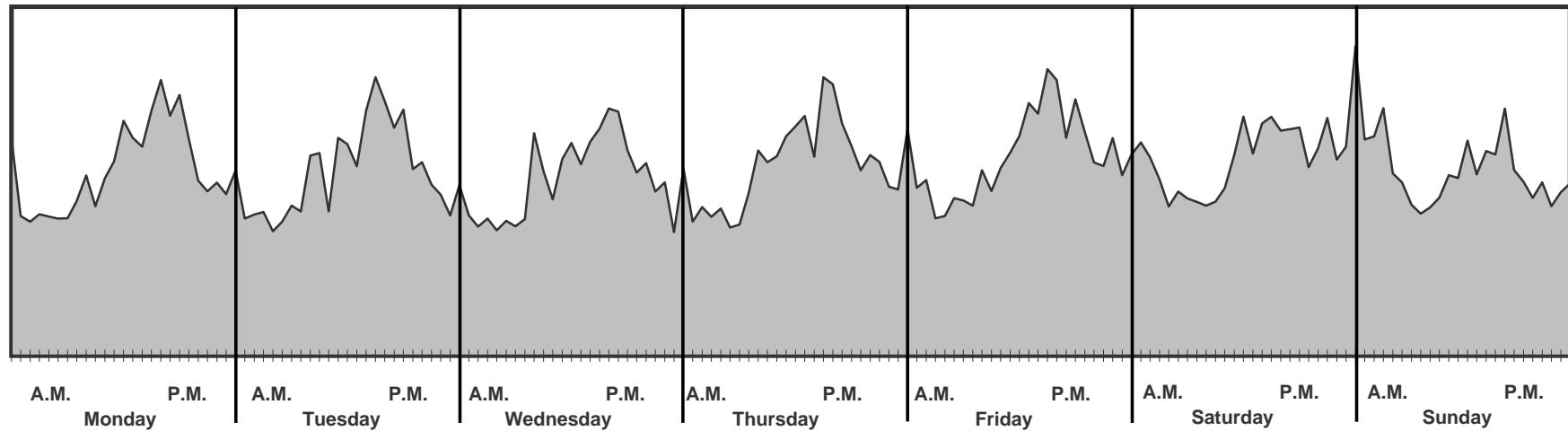
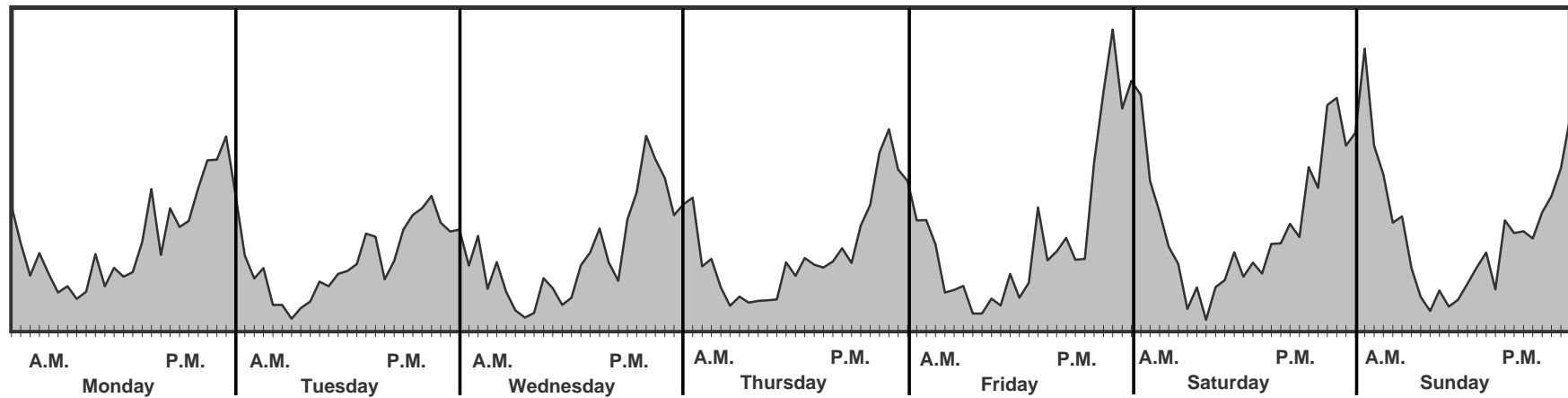


Figure 8.4: Robbery



# TEMPORAL TRENDS IN RECORDED CRIME, 2012/13

Figure 8.5: Assault

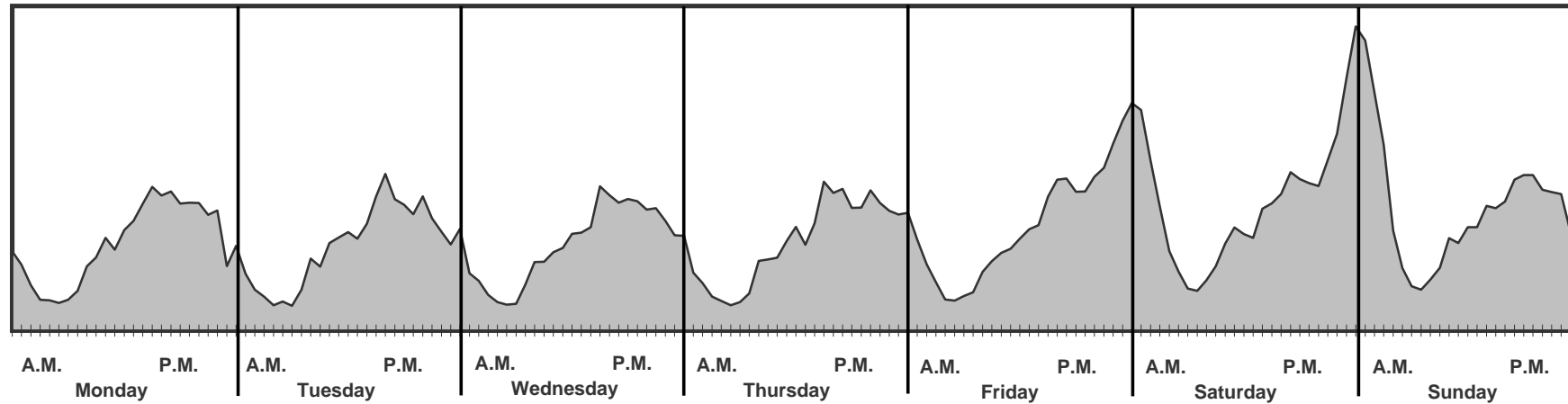
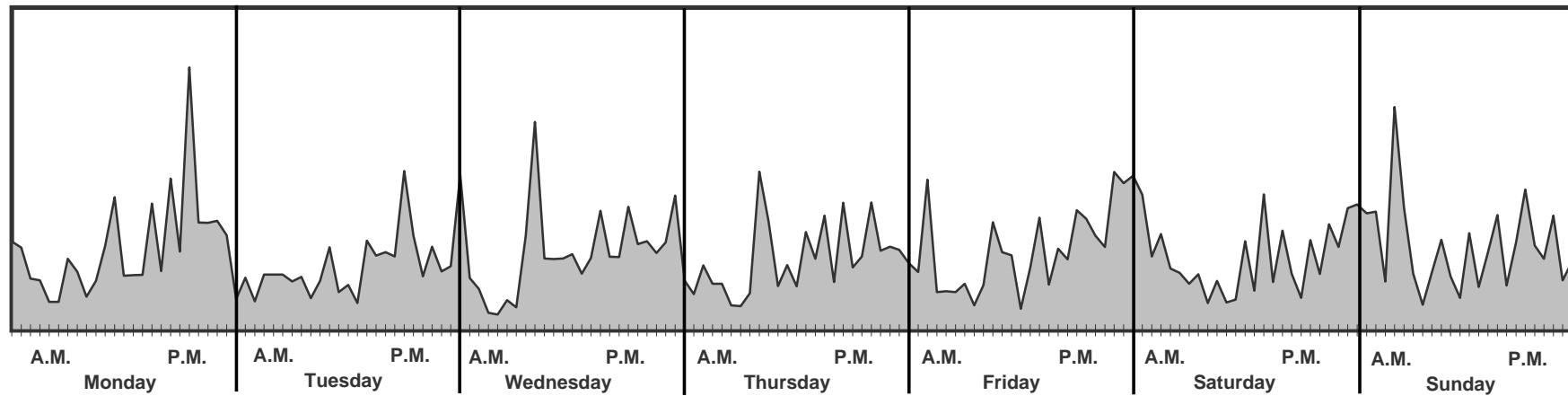


Figure 8.6: Abduction / Kidnap



# TEMPORAL TRENDS IN RECORDED CRIME, 2012/13

Figure 8.7: Arson

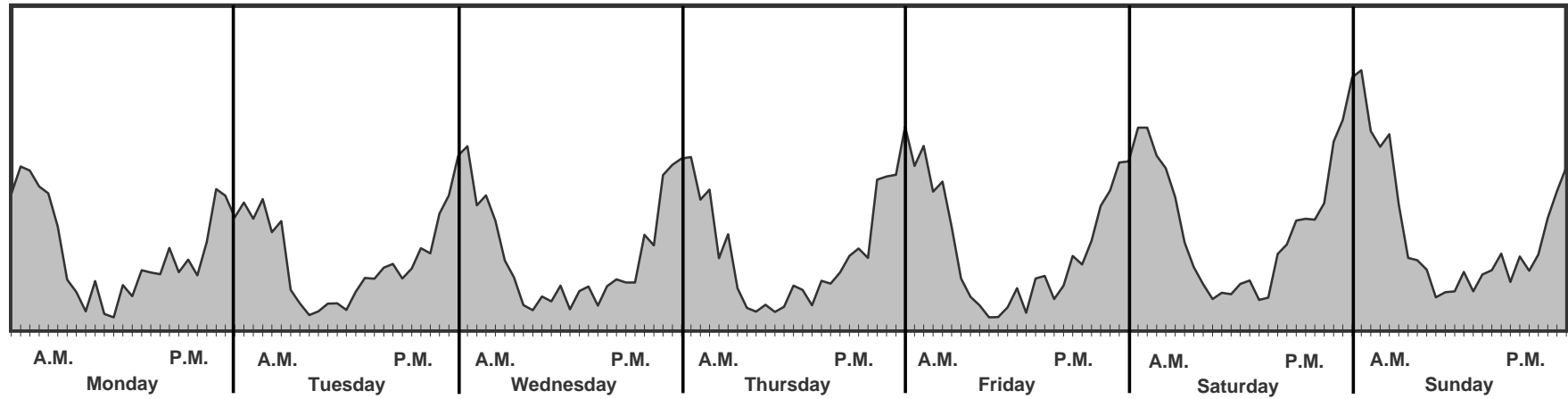
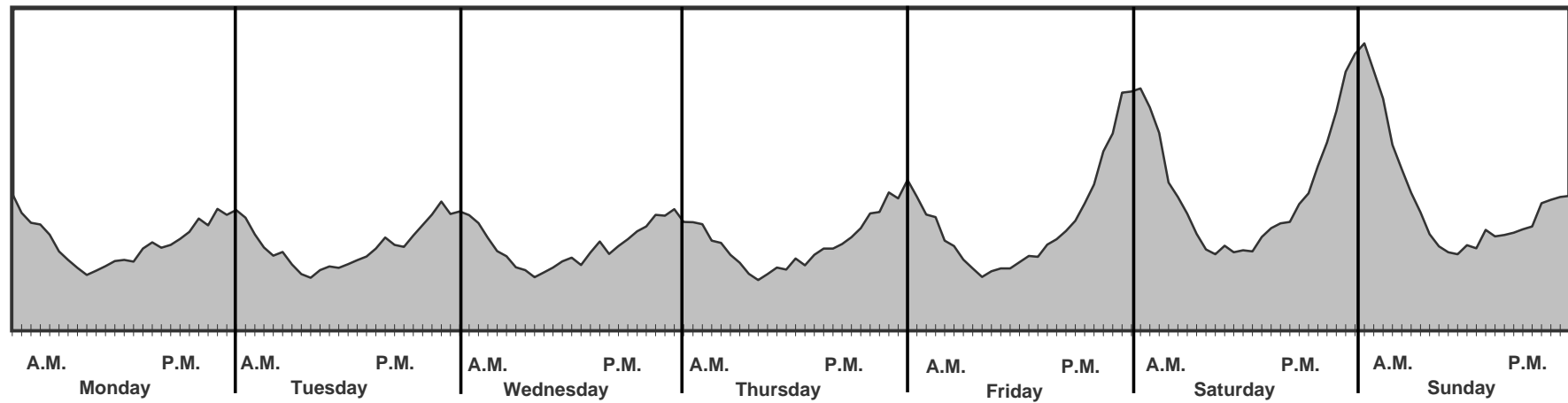


Figure 8.8: Property Damage



# TEMPORAL TRENDS IN RECORDED CRIME, 2012/13

Figure 8.9: Burglary (Aggravated)

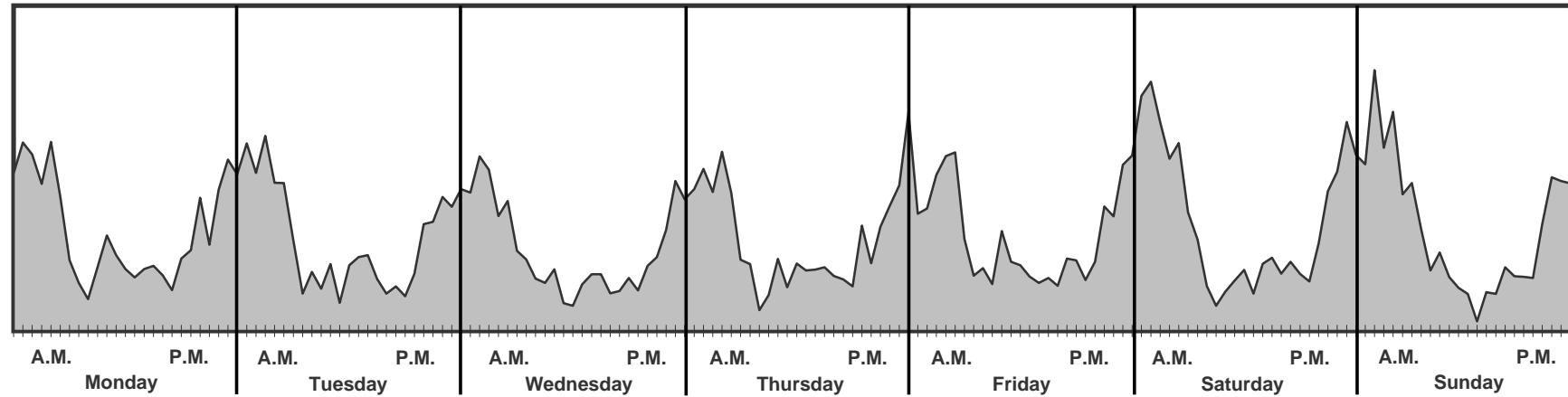
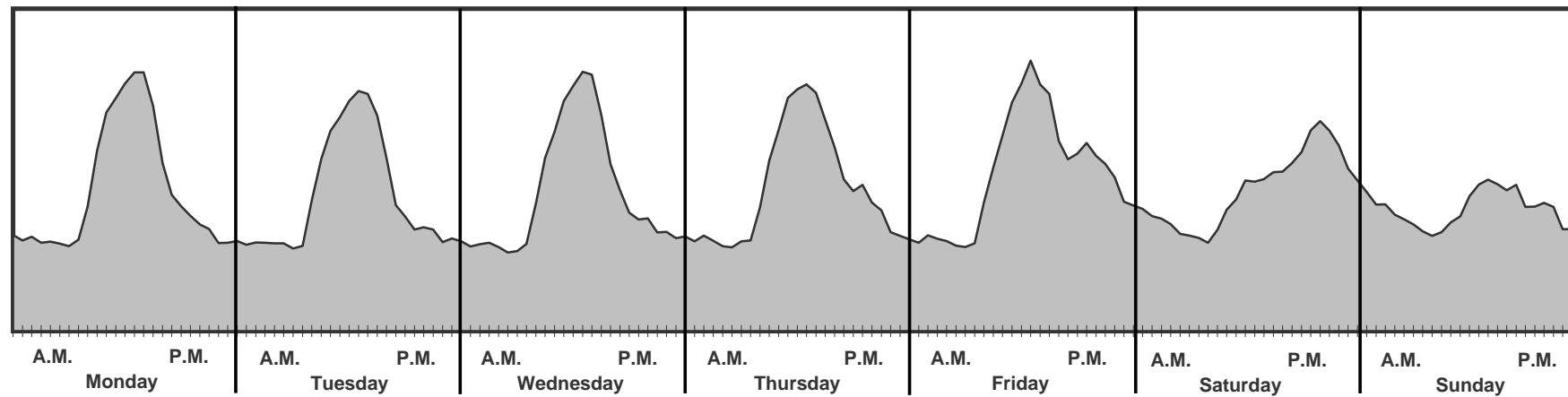


Figure 8.10: Burglary (Residential)



# TEMPORAL TRENDS IN RECORDED CRIME, 2012/13

Figure 8.11: Burglary (Other)

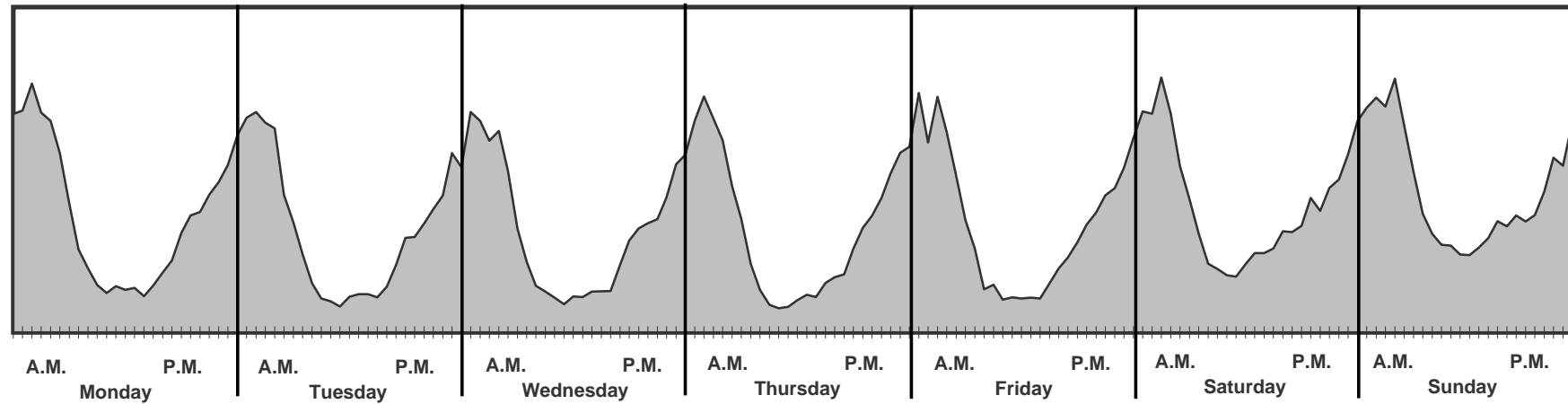
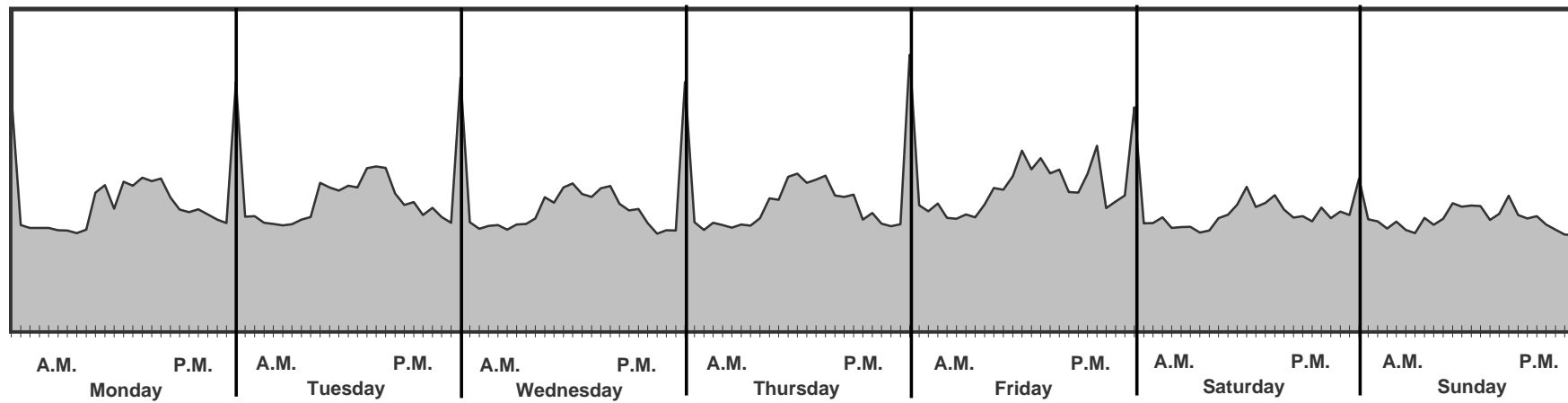


Figure 8.12: Deception



# TEMPORAL TRENDS IN RECORDED CRIME, 2012/13

Figure 8.13: Handle Stolen Goods

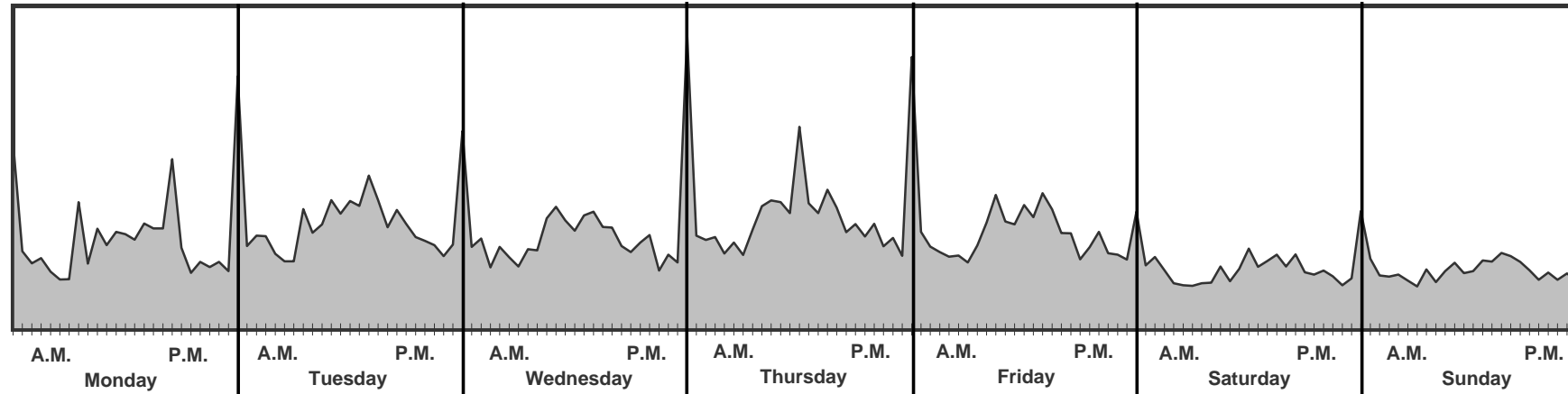
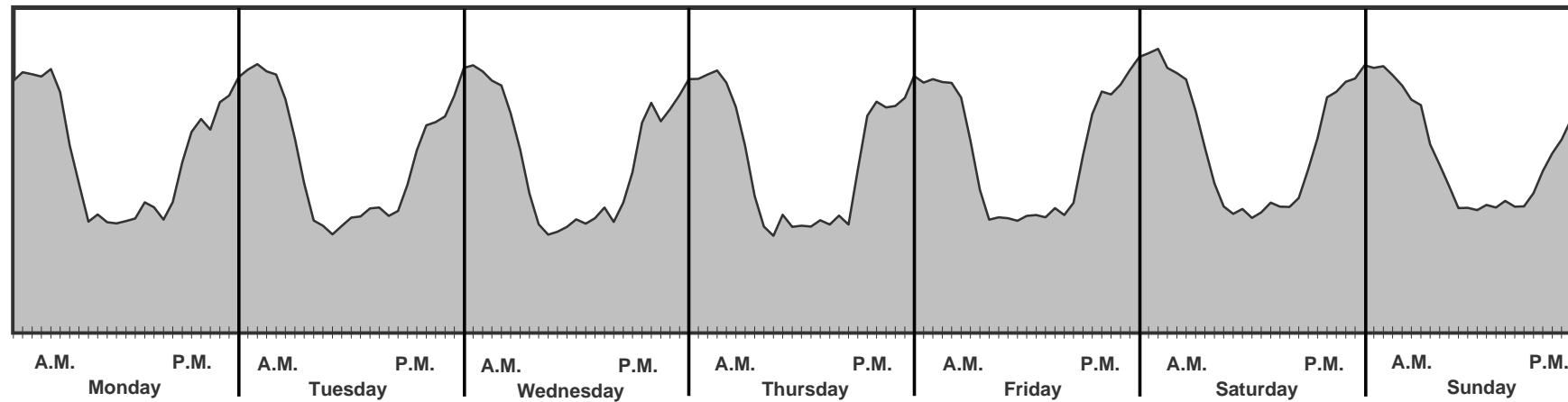


Figure 8.14: Theft from Motor Vehicle



# TEMPORAL TRENDS IN RECORDED CRIME, 2012/13

Figure 8.15: Theft (Shopsteal)

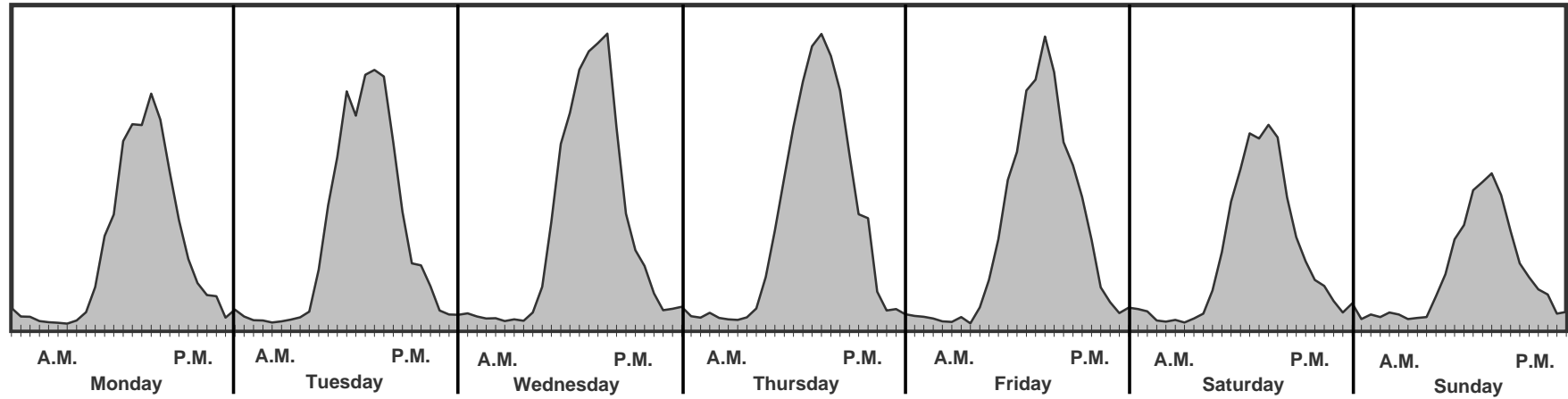
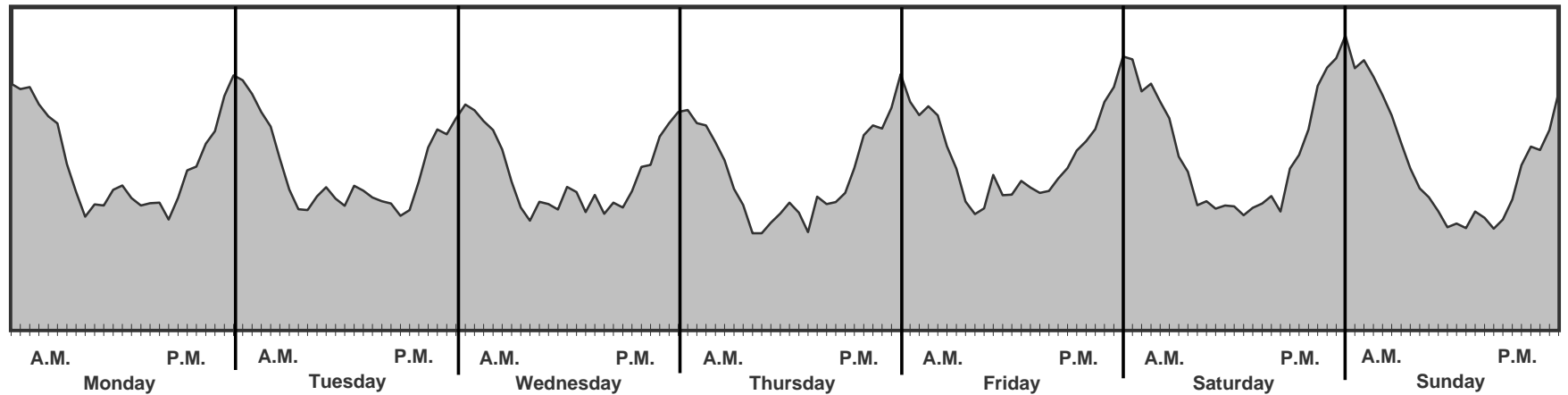


Figure 8.16: Theft of Motor Vehicle





# TEMPORAL TRENDS IN RECORDED CRIME, 2012/13

Figure 8.17: Theft (Bicycle)

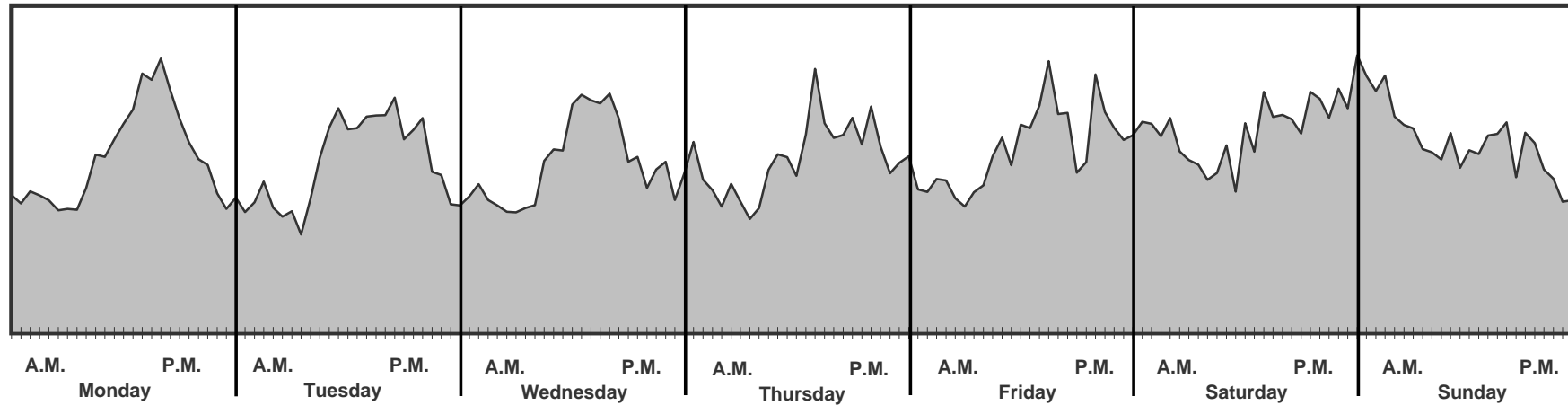
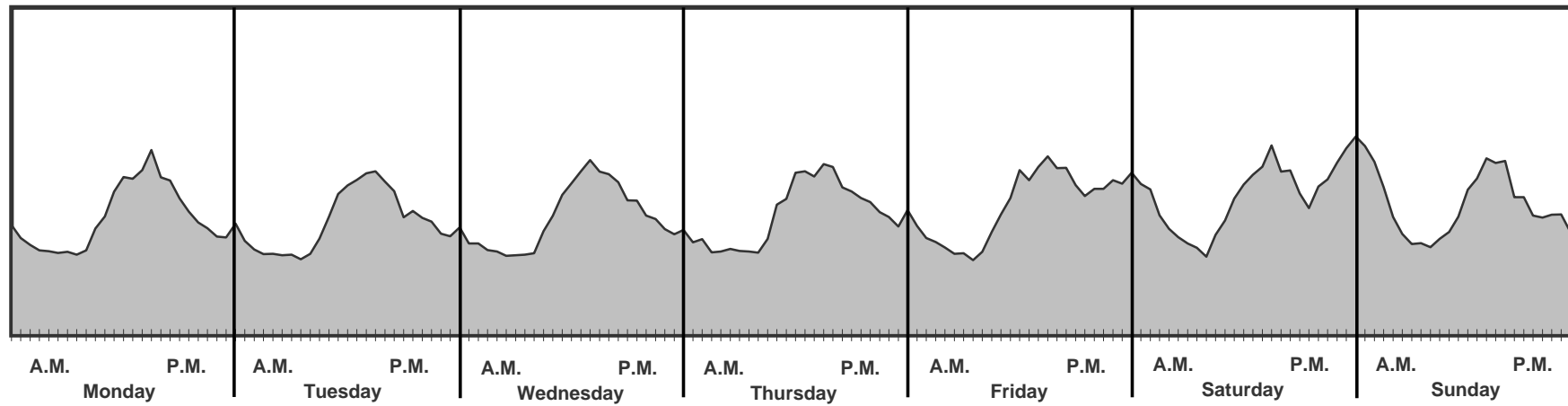


Figure 8.18: Theft (Other)



# TEMPORAL TRENDS IN RECORDED CRIME, 2012/13

Figure 8.19: Drugs (Cul/Man/Traff)

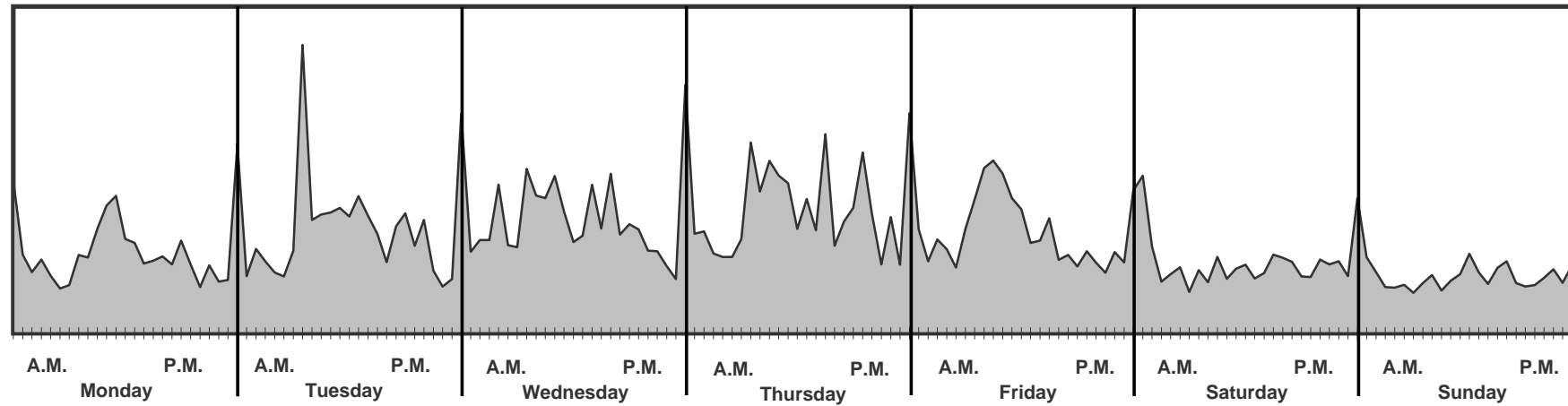
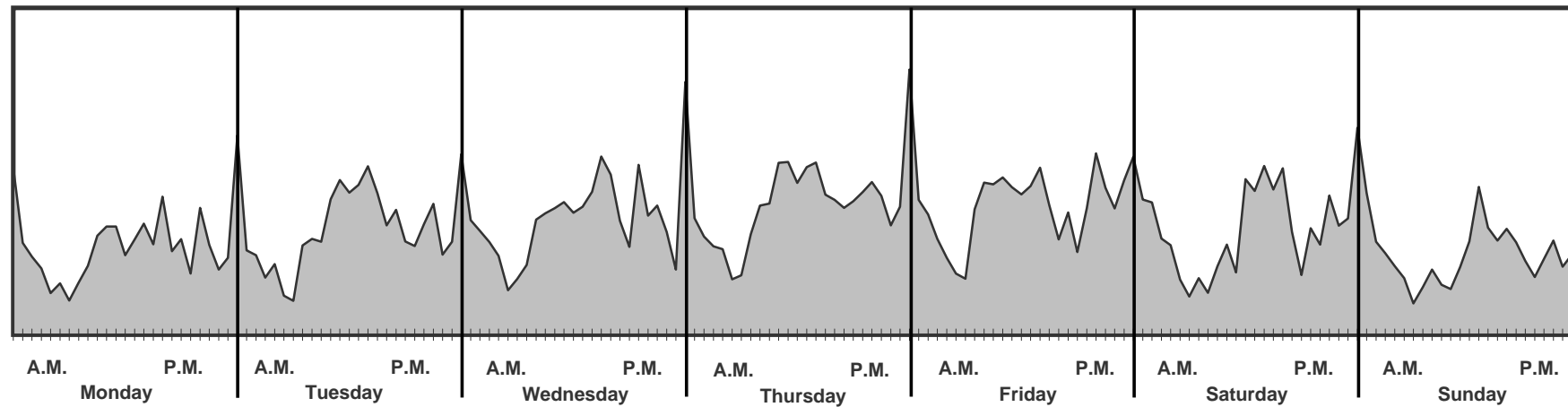


Figure 8.20: Drugs (Possess/Use)



# TEMPORAL TRENDS IN RECORDED CRIME, 2012/13

Figure 8.21: Harassment

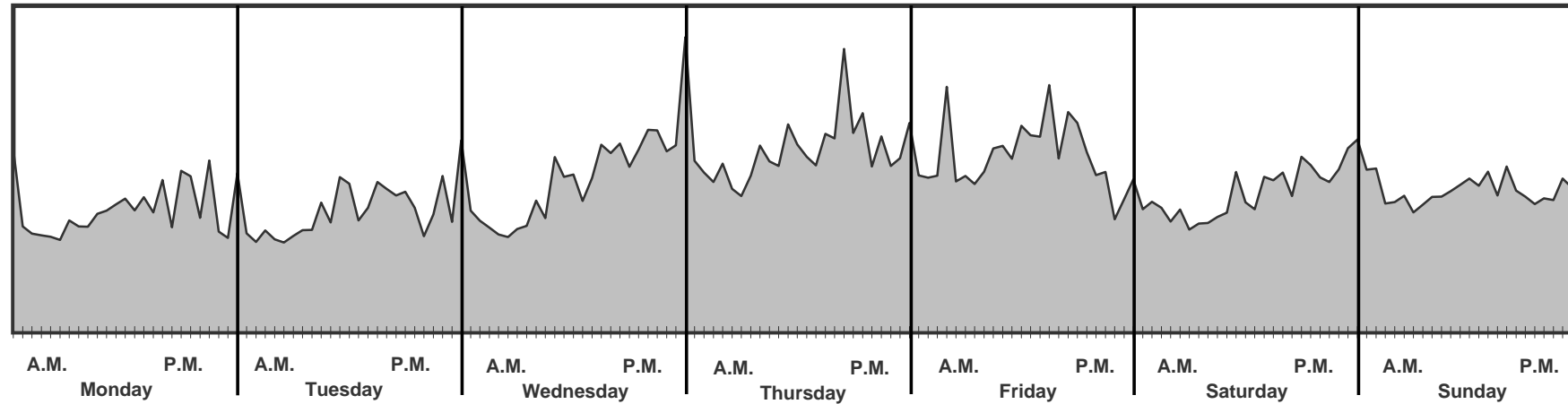
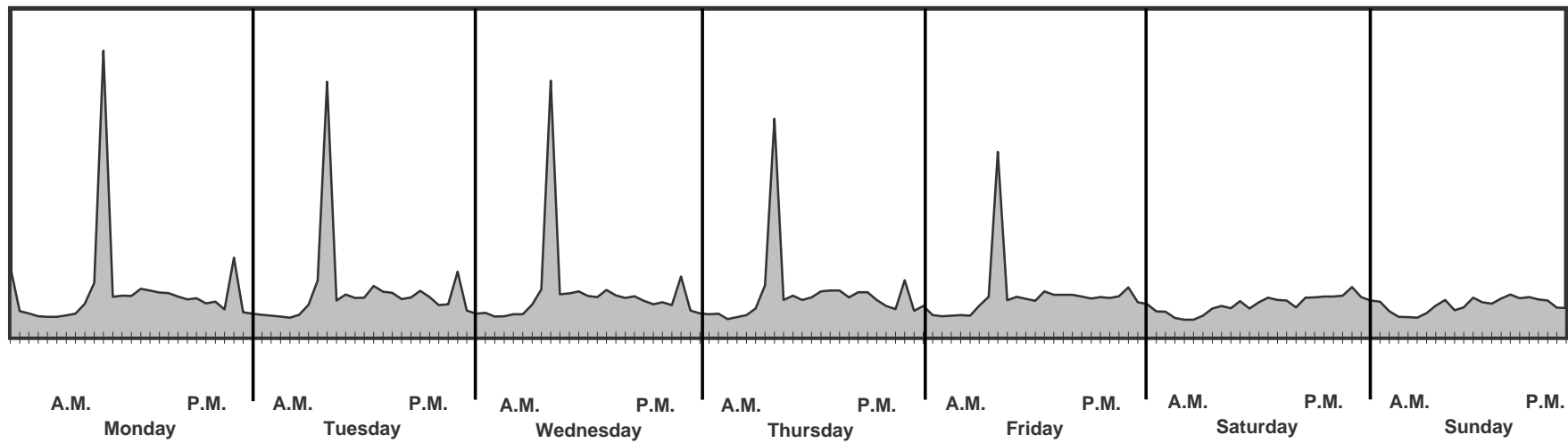


Figure 8.22: Justice Procedures



# TEMPORAL TRENDS IN RECORDED CRIME, 2012/13

Figure 8.23: Regulated Public Order

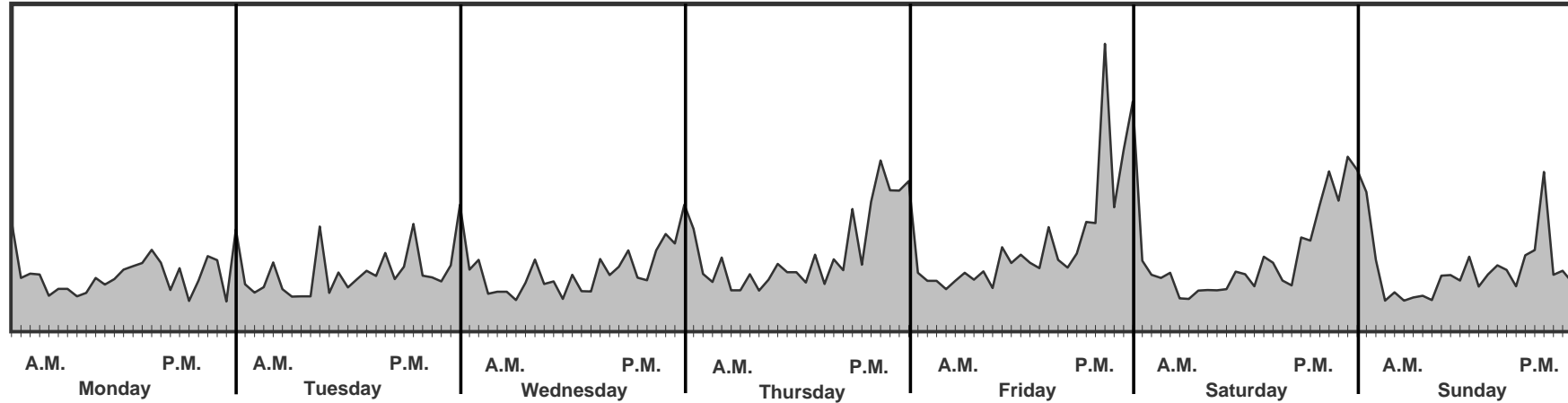
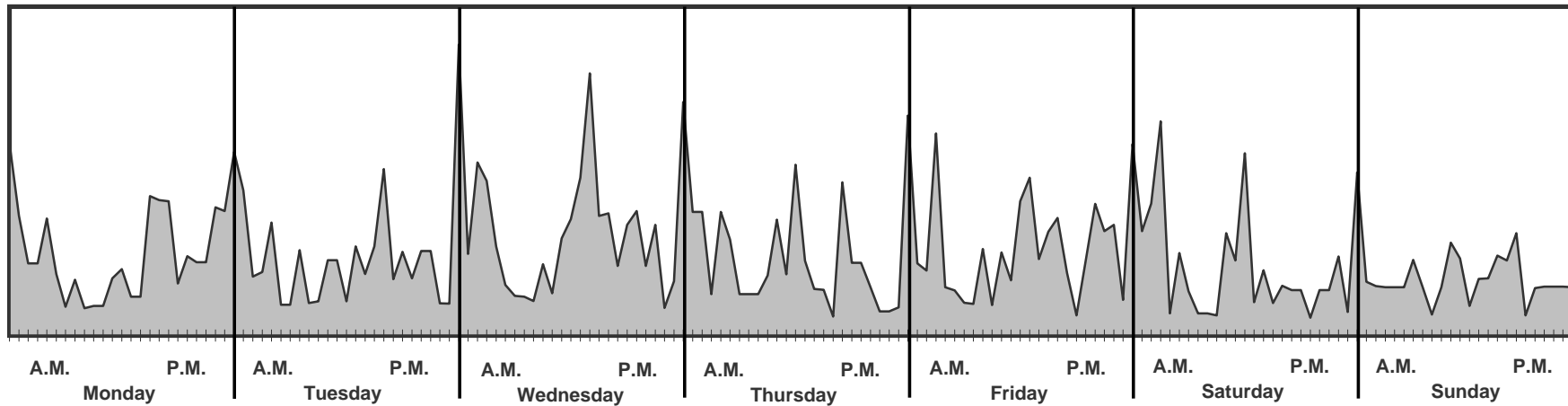


Figure 8.24: Going Equipped to Steal



# TEMPORAL TRENDS IN RECORDED CRIME, 2012/13

Figure 8.25: Weapons / Explosives

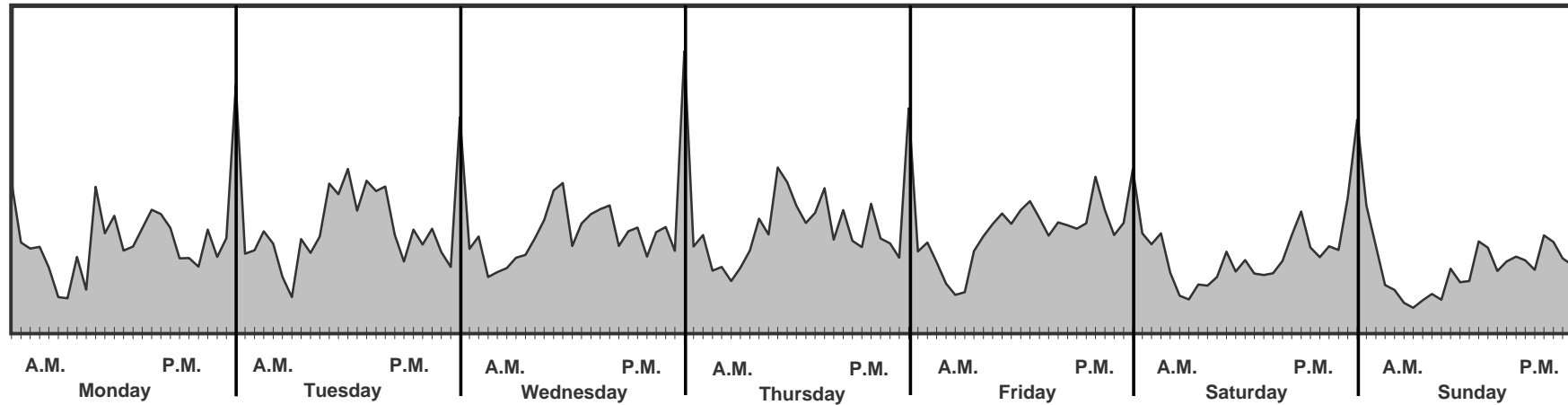
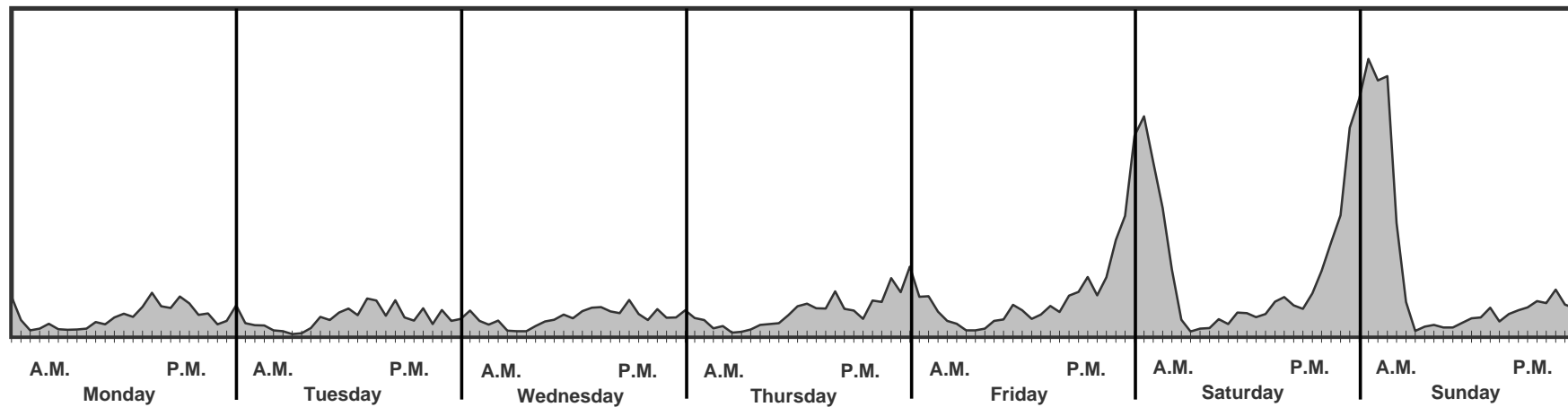



Figure 8.26: Behaviour in Public



# PROFILE OF SELECTED OFFENCE CATEGORIES

Table 9.1	Offences Recorded By Type Of Location, 2012/13 .....	118
	Offences Recorded By Selected Offence Category, 2012/13	
Table 9.2	Association Of Victim To Offender .....	120
Table 9.3	Type Of Weapon Used / Threatened / Displayed .....	120
Table 9.4	Level Of Injury Sustained .....	121
	Offence Recorded - Burglary, 2012/13	
Table 9.5	Point Of Entry To Building .....	122
Table 9.6	Method Of Entry To Building .....	122
Table 9.7	Type Of Tools Used To Enter Building .....	123
Table 9.8	Type Of Property Stolen From Building .....	123
	Offences Recorded - Theft From / Of Motor Vehicle, 2012/13	
Table 9.9	Point Of Entry To Motor Vehicle .....	124
Table 9.10	Method Of Entry To Motor Vehicle .....	124
Table 9.11	Offence Degree .....	125
Table 9.12	Motor Vehicle Security .....	125
Table 9.13	Recovery Rate .....	126
Table 9.14	No. of Days To Recover Vehicle .....	126
Table 9.15	Recorded Motor Vehicle Thefts By Year And Make Of Vehicle, 2012/13 .....	127
Table 9.16	Recorded Motor Vehicle Thefts By Type Of Location, 2012/13 .....	128
	Offences Recorded - Homicide, 2012/13	
Table 9.17	Type Of Offence Degree .....	129
Table 9.18	Type Of Weapon Used .....	130
Table 9.19	Location Where Offence Occurred .....	130



# OFFENCES RECORDED BY TYPE OF LOCATION, 2012/13

Table 9.1

	Residential Private	Residential Non-Private	Residential Other	Educational	Health	Religious	Public Transport	Other Transport	Justice	Open Space	Street/ Footpath	Other Community Location
<b>Crime Against The Person</b>												
Homicide	61	3	4	0	6	0	0	1	0	2	87	0
Rape	1,228	156	36	40	18	6	11	48	11	96	125	1
Sex (non-Rape)	3,454	137	135	250	61	22	268	92	27	391	678	7
Robbery	149	14	34	14	6	2	248	107	4	151	1,179	0
Assault	21,084	745	1,781	574	420	28	1,311	947	1,456	687	9,867	49
Abduction/Kidnap	312	12	12	12	2	0	7	32	2	23	166	0
<i>Sub-Total</i>	<i>26,288</i>	<i>1,067</i>	<i>2,002</i>	<i>890</i>	<i>513</i>	<i>58</i>	<i>1,845</i>	<i>1,227</i>	<i>1,500</i>	<i>1,350</i>	<i>12,102</i>	<i>57</i>
<b>Crime Against Property</b>												
Arson	520	21	434	155	10	10	28	280	35	676	639	7
Property Damage	13,873	552	6,814	1,307	376	174	1,996	2,272	333	978	8,196	197
Burglary (Aggravated)	2,473	45	52	0	4	1	0	0	1	3	10	0
Burglary (Residential)	22,779	867	5,269	n/a	n/a	n/a	n/a	n/a	n/a	n/a	n/a	n/a
Burglary (Other)	n/a	n/a	n/a	1,490	440	230	25	116	18	265	38	103
Deception	2,927	247	104	113	127	1	142	170	175	48	1,382	6
Handle Stolen Goods	2,048	100	160	19	16	2	141	238	40	55	2,008	1
Theft From Motor Vehicle	3,928	171	12,306	185	99	44	774	4,988	12	563	11,396	34
Theft (Shopsteal)	11	11	1	0	11	0	15	6	0	5	44	4
Theft Of Motor Vehicle	214	8	3,911	45	25	0	495	788	0	61	6,245	1
Theft Of Bicycle	716	31	1,488	265	23	3	442	265	1	117	811	11
Theft (Other)	5,674	1,001	5,846	1,595	3,215	150	1,264	796	73	1,408	2,435	246
<i>Sub-Total</i>	<i>55,163</i>	<i>3,054</i>	<i>36,385</i>	<i>5,174</i>	<i>4,346</i>	<i>615</i>	<i>5,322</i>	<i>9,919</i>	<i>688</i>	<i>4,179</i>	<i>33,204</i>	<i>610</i>
<b>Drugs</b>												
Drug (Cult., Manuf., Traff.)	2,584	104	156	18	3	2	21	247	32	72	1,241	0
Drug (Possess, Use)	3,408	200	137	120	38	4	579	1,953	424	446	5,995	2
<i>Sub-Total</i>	<i>5,992</i>	<i>304</i>	<i>293</i>	<i>138</i>	<i>41</i>	<i>6</i>	<i>600</i>	<i>2,200</i>	<i>456</i>	<i>518</i>	<i>7,236</i>	<i>2</i>
<b>Other Crime</b>												
Going Equipped To Steal	19	3	11	8	1	0	19	32	4	4	227	0
Justice Procedures	11,585	159	597	155	90	6	267	206	8,485	92	2,880	8
Regulated Public Order	460	9	66	69	1	0	28	20	4	132	249	0
Weapons / Explosives	3,080	71	267	55	28	9	426	616	220	244	3,931	5
Harassment	2,447	26	86	48	13	2	48	12	96	64	369	1
Behaviour In Public	184	64	70	30	60	5	417	241	101	226	3,870	2
Other	1,473	147	340	356	29	4	773	160	198	261	1,216	3
<i>Sub-Total</i>	<i>19,248</i>	<i>479</i>	<i>1,437</i>	<i>721</i>	<i>222</i>	<i>26</i>	<i>1,978</i>	<i>1,287</i>	<i>9,108</i>	<i>1,023</i>	<i>12,742</i>	<i>19</i>
<b>TOTAL</b>	<b>106,691</b>	<b>4,904</b>	<b>40,117</b>	<b>6,923</b>	<b>5,122</b>	<b>705</b>	<b>9,745</b>	<b>14,633</b>	<b>11,752</b>	<b>7,070</b>	<b>65,284</b>	<b>688</b>

# OFFENCES RECORDED BY TYPE OF LOCATION, 2012/13

Table 9.1: (Continued)

	Administrative/ Professional	Financial	Retail	Wholesale	Warehouse / Storage	Manufacturing	Agricultural	Licensed Premises	Sports/ Recreational	Other Location	Unspecified	Total
<b>Crime Against The Person</b>												
Homicide	0	0	2	0	0	0	0	1	0	2	9	178
Rape	4	0	24	0	0	4	0	18	23	30	106	1,985
Sex (non-Rape)	25	1	171	1	2	10	13	54	90	106	531	6,526
Robbery	8	9	704	0	1	1	0	59	42	31	52	2,815
Assault	271	29	2,597	5	19	100	40	1,436	440	422	1,814	46,122
Abduction/Kidnap	0	0	20	0	1	3	0	4	11	12	55	686
<i>Sub-Total</i>	<i>308</i>	<i>39</i>	<i>3,518</i>	<i>6</i>	<i>23</i>	<i>118</i>	<i>53</i>	<i>1,572</i>	<i>606</i>	<i>603</i>	<i>2,567</i>	<i>58,312</i>
<b>Crime Against Property</b>												
Arson	39	0	116	0	3	45	45	1	93	25	130	3,312
Property Damage	914	95	3,711	33	175	405	183	337	667	688	1,304	45,580
Burglary (Aggravated)	9	12	55	0	0	6	2	9	4	3	27	2,716
Burglary (Residential)	n/a	n/a	n/a	n/a	n/a	n/a	n/a	n/a	n/a	n/a	n/a	28,915
Burglary (Other)	1,607	23	5,698	88	592	1,126	282	301	1,125	1,156	359	15,082
Deception	2,911	2,308	9,670	32	45	167	10	298	255	709	4,330	26,177
Handle Stolen Goods	49	10	583	5	17	32	6	36	37	217	2,354	8,174
Theft From Motor Vehicle	138	3	978	11	181	315	67	66	255	392	6,059	42,965
Theft (Shopsteal)	31	0	19,374	22	32	5	0	586	19	25	471	20,673
Theft Of Motor Vehicle	576	17	716	1	15	29	14	97	59	701	653	14,671
Theft Of Bicycle	36	2	221	0	1	4	5	23	61	33	105	4,664
Theft (Other)	1,482	600	14,610	65	455	807	745	1,961	1,655	1,379	3,186	50,648
<i>Sub-Total</i>	<i>7,792</i>	<i>3,070</i>	<i>55,732</i>	<i>257</i>	<i>1,516</i>	<i>2,941</i>	<i>1,359</i>	<i>3,715</i>	<i>4,230</i>	<i>5,328</i>	<i>18,978</i>	<i>263,577</i>
<b>Drugs</b>												
Drug (Cult., Manuf., Traff.)	6	0	74	0	10	33	9	45	21	58	527	5,263
Drug (Possess, Use)	7	0	482	1	6	32	8	120	261	344	1,639	16,206
<i>Sub-Total</i>	<i>13</i>	<i>0</i>	<i>556</i>	<i>1</i>	<i>16</i>	<i>65</i>	<i>17</i>	<i>165</i>	<i>282</i>	<i>402</i>	<i>2,166</i>	<i>21,469</i>
<b>Other Crime</b>												
Going Equipped to Steal	9	0	71	0	2	1	0	2	4	9	175	601
Justice Procedures	208	13	612	0	0	43	18	85	111	396	4,779	30,795
Regulated Public Order	19	0	39	0	1	4	23	38	13	27	150	1,352
Weapons / Explosives	68	3	499	0	14	27	52	97	69	131	1,464	11,376
Harassment	105	2	217	1	0	17	2	10	27	188	1,094	4,875
Behaviour In Public	27	9	406	0	0	0	0	245	125	56	547	6,685
Other	121	14	533	2	10	58	157	365	119	342	774	7,455
<i>Sub-Total</i>	<i>557</i>	<i>41</i>	<i>2,377</i>	<i>3</i>	<i>27</i>	<i>150</i>	<i>252</i>	<i>842</i>	<i>468</i>	<i>1,149</i>	<i>8,983</i>	<i>63,139</i>
<b>TOTAL</b>	<b>8,670</b>	<b>3,150</b>	<b>62,183</b>	<b>267</b>	<b>1,582</b>	<b>3,274</b>	<b>1,681</b>	<b>6,294</b>	<b>5,586</b>	<b>7,482</b>	<b>32,694</b>	<b>406,497</b>



# OFFENCES RECORDED BY SELECTED OFFENCE CATEGORY, 2012/13

Table 9.2: Association of Victim to Offender

	Homicide	Rape	Sex (non-Rape)	Robbery	Assault	Abduction / Kidnap	Burglary (Aggravated)	Total	Percentage
Parent / Child	14	32	405	7	2660	26	13	3157	8.2
Step Parent / Child	2	29	308	0	378	26	1	744	1.9
Spouse	6	44	13	1	2026	20	2	2112	5.5
Defacto	6	30	18	4	2914	41	14	3027	7.9
Former Spouse or Defacto	3	43	18	10	2509	58	85	2726	7.1
Sibling	1	11	180	1	891	8	4	1096	2.9
Other Lineal Relationship	6	37	274	3	1102	14	17	1453	3.8
Gay/Lesbian Relationship	0	0	0	0	71	2	0	73	0.2
Boyfriend / Girlfriend	2	72	134	2	1405	45	12	1672	4.4
Former Boyfriend /Girlfriend	1	21	25	1	552	19	31	650	1.7
Co - Resident	2	18	54	4	512	3	12	605	1.6
Neighbour	4	9	78	5	882	3	44	1025	2.7
Employer / Employee	2	2	50	2	191	2	3	252	0.7
Acquaintance	18	180	607	86	2291	42	112	3336	8.7
Other Known	16	213	592	95	2915	46	86	3963	10.3
No Relationship	46	87	720	645	6028	77	240	7843	20.5
Unspecified	16	40	309	453	3276	53	437	4584	12.0
<b>TOTAL</b>	<b>145</b>	<b>868</b>	<b>3785</b>	<b>1319</b>	<b>30603</b>	<b>485</b>	<b>1113</b>	<b>38318</b>	<b>100.0</b>

Note: The above table is based on alleged offenders having been processed for an offence recorded during 2012/13.

Table 9.3: Type of Weapon Used / Threatened / Displayed

	Homicide	Rape	Robbery	Assault	Abduction / Kidnap	Burglary (Aggravated)	Total	Percentage
Rifle	3	1	20	49	1	4	78	1.2
Air Rifle / Gun	0	0	2	14	0	0	16	0.3
Shotgun	8	0	31	82	5	17	143	2.2
Handgun	4	9	88	109	15	15	240	3.8
Machine Gun	0	0	0	0	0	0	0	0.0
Sawn Off Firearm	2	0	16	15	1	8	42	0.7
Imitation Firearm	0	0	6	29	0	1	36	0.6
Other Firearm	1	6	9	70	1	0	87	1.4
Knife	30	36	513	1217	52	76	1924	30.1
Axe / Tomahawk	3	0	16	84	4	6	113	1.8
Bat / Bar / Club	1	2	80	532	9	50	674	10.5
Knuckleduster / Nunchucks	0	0	2	14	1	0	17	0.3
Bottle / Glass	0	1	28	462	5	9	505	7.9
Vehicle	30	0	2	368	2	1	403	6.3
Syringe	0	5	28	41	1	0	75	1.2
Other Weapon	6	15	174	1411	16	83	1705	26.7
Other edged Weapon	3	1	76	227	13	17	337	5.3
<b>TOTAL</b>	<b>91</b>	<b>76</b>	<b>1091</b>	<b>4724</b>	<b>126</b>	<b>287</b>	<b>6395</b>	<b>100.0</b>

Note: The above table is restricted to include offences where one or more weapons were recorded as being used, threatened and/or displayed during the course of the offence. The total for each offence category may not coincide with the actual total number of offences recorded.

# OFFENCES RECORDED BY SELECTED OFFENCE CATEGORY, 2012/13

Table 9.4: Level of Injury Sustained

	Homicide	Rape	Robbery	Assault	Abduction / Kidnap	Burglary (Aggravated)	Total	Percentage
No Visible Injuries	2	407	950	13470	133	154	15116	25.1
Emotional Trauma	9	823	738	7568	209	176	9523	15.8
Red Marks	11	119	387	8634	109	149	9409	15.6
Bruising	10	141	352	7824	123	163	8613	14.3
Swelling	10	48	361	6622	78	141	7260	12.0
Lacerations (Minor)	4	78	361	6678	67	145	7333	12.2
Lacerations (Severe)	21	4	41	889	12	44	1011	1.7
Fractures	8	5	40	1039	14	18	1124	1.9
Internal Injuries	16	16	9	402	3	8	454	0.8
Unconscious	8	3	20	437	6	8	482	0.8
<b>TOTAL</b>	<b>99</b>	<b>1644</b>	<b>3259</b>	<b>53563</b>	<b>754</b>	<b>1006</b>	<b>60325</b>	<b>100.0</b>

Note: The above table is restricted to include offences where one or more injuries were recorded as being sustained during the course of an offence.

The total for each offence category may not coincide with the actual total number of offences recorded.

'Level of Injury' refers to the level of injury sustained as perceived by the officer at the time of completing the crime report.

# OFFENCES RECORDED - BURGLARY, 2012/13

Table 9.5: Point of Entry to Building

	Burglary (Aggravated)	Burglary (Residential)	Burglary (Other)	Total	Percentage
Back	576	7861	2472	10909	18.1
Front	436	5139	4254	9829	16.3
Side	202	4252	1539	5993	9.9
Window	390	8444	2558	11392	18.9
Door	1019	11658	7179	19856	33.0
Roof / Ceiling	6	203	286	495	0.8
Floor	33	434	210	677	1.1
High Level	21	160	120	301	0.5
Other	20	408	356	784	1.3
<b>TOTAL</b>	<b>2703</b>	<b>38559</b>	<b>18974</b>	<b>60236</b>	<b>100.0</b>

Note: The above table is restricted to include offences where there were one or more points of entry to a building during the course of the offence recorded.  
The total for each offence category may not coincide with the actual total number of offences recorded.

Table 9.6: Method of Entry to Building

	Burglary (Aggravated)	Burglary (Residential)	Burglary (Other)	Total	Percentage
Force / Broke Door	266	7185	5649	13100	30.4
Force / Broke Window	225	7002	2960	10187	23.7
Cut Hole	11	166	448	625	1.5
Cut / Broke Lock	4	827	1103	1934	4.5
Cut / Remove Flywire	148	2197	206	2551	5.9
Remove Louvre / Window	19	403	172	594	1.4
Remove Roof Tile / Iron	1	189	215	405	0.9
Unscrew Hinges	2	48	40	90	0.2
Unlocked / Open Window	148	1552	219	1919	4.5
Unlocked / Open Door	669	3516	835	5020	11.7
Key Used	29	385	176	590	1.4
Lock Manipulated	18	345	333	696	1.6
Tape Used	0	3	4	7	0.0
Invited In	15	15	27	57	0.1
No Sign Forced Entry	335	3163	951	4449	10.3
Other	32	348	429	809	1.9
<b>TOTAL</b>	<b>1922</b>	<b>27344</b>	<b>13767</b>	<b>43033</b>	<b>100.0</b>

Note: The above table is restricted to include offences where there were one or more methods of entry to a building during the course of the offence recorded.  
The total for each offence category may not coincide with the actual total number of offences recorded.

# OFFENCES RECORDED - BURGLARY, 2012/13

Table 9.7: Type of Tools Used to Enter Building

	Burglary (Aggravated)	Burglary (Residential)	Burglary (Other)	Total	Percentage
Bolt / Tin Cutters	3	415	976	1394	11.6
Glass Cutters	0	8	9	17	0.1
Stillsons / Multi-Grips	0	46	32	78	0.6
Oxy / Explosives	0	1	22	23	0.2
Brick / Rock / Missile	15	417	578	1010	8.4
Coat Hanger / Nylon Tape	1	3	8	12	0.1
Key Used	22	176	114	312	2.6
Jemmy / Lever / Screwdriver	123	5297	3399	8819	73.4
Vehicle	4	86	190	280	2.3
Ladder	7	37	25	69	0.6
<b>TOTAL</b>	<b>175</b>	<b>6486</b>	<b>5353</b>	<b>12014</b>	<b>100.0</b>

Note: The above table is restricted to include offences where one or more tools were recorded as being used to gain entry to a building.  
The total for each offence category may not coincide with the actual total number of offences recorded.

Table 9.8: Type of Property Stolen from Building

	Burglary (Aggravated)	Burglary (Residential)	Burglary (Other)	Total	Percentage
Cash	438	4261	3098	7797	28.2
TV / VCR	37	1830	183	2050	7.4
Home Audio Equipment	46	1085	150	1281	4.6
Power Tools	18	1879	872	2769	10.0
Household Electrical	65	1732	220	2017	7.3
Jewellery	108	5156	97	5361	19.4
Clothing	19	468	118	605	2.2
Computer Equipment	144	3136	861	4141	15.0
Prescription Drugs	14	217	191	422	1.5
Handbag / Purse	359	650	198	1207	4.4
<b>TOTAL</b>	<b>1248</b>	<b>20414</b>	<b>5988</b>	<b>27650</b>	<b>100.0</b>

Note: The above table is restricted to include offences where one or more property items were recorded as being stolen during the course of the offence.  
The total for each offence category may not coincide with the actual total number of offences recorded.

# OFFENCES RECORDED - THEFT FROM / OF MOTOR VEHICLE, 2012/13

Table 9.9: Point of Entry to Motor Vehicle

	Theft from Motor Vehicle	Theft of Motor Vehicle	Total	Percentage
Door	11450	2626	14076	59.9
Hood	56	5	61	0.3
Window	6075	497	6572	28.0
Vent Window	362	71	433	1.8
Boot	607	17	624	2.7
Sunroof	25	6	31	0.1
Soft-Top	165	4	169	0.7
Other	1216	298	1514	6.4
<b>TOTAL</b>	<b>19956</b>	<b>3524</b>	<b>23480</b>	<b>100.0</b>

Note: The above table is restricted to include offences where one or more points of entry to a vehicle during the course of the offence were recorded.  
The total for each offence category may not coincide with the actual total number of offences recorded.

Table 9.10: Method of Entry to Motor Vehicle

	Theft from Motor Vehicle	Theft of Motor Vehicle	Total	Percentage
Smashed Window	5066	614	5680	21.7
Forced Lock	1940	796	2736	10.4
Nil Visible Force	9575	3645	13220	50.4
Ignition Forced	83	1100	1183	4.5
Ignition Not Forced	1035	472	1507	5.7
Other	1221	663	1884	7.2
<b>TOTAL</b>	<b>18920</b>	<b>7290</b>	<b>26210</b>	<b>100.0</b>

Note: The above table is restricted to include offences where one or more methods of entry to a vehicle during the course of the offence were recorded.  
The total for each offence category may not coincide with the actual total number of offences recorded.

# OFFENCES RECORDED - THEFT OF MOTOR VEHICLE, 2012/13

Table 9.11: Offence Degree

Type Of Vehicle	Substantive	Attempted	Other *	Total	Percentage
Cars	9622	2	0	9624	65.6
Vans	630	0	0	630	4.3
Trucks	271	0	0	271	1.8
Motor Cycles	1720	0	0	1720	11.7
Caravans	90	0	0	90	0.6
Buses	19	0	0	19	0.1
Other	312	0	0	312	2.1
Unspecified	452	1553	0	2005	13.7
<b>TOTAL</b>	<b>13116</b>	<b>1555</b>	<b>0</b>	<b>14671</b>	<b>100.0</b>

\* Includes offence degrees of conspiracy, aid-and-abet, accessory and incitement.

Table 9.12: Motor Vehicle Security

Security Type	2012/13		2011/12		2010/11		2009/10	
	No.	%	No.	%	No.	%	No.	%
Anti - theft Device Fitted	71	0.54	71	0.51	49	0.37	55	0.4
Anti-theft Device Fitted & Keys in Vehicle	150	1.14	162	1.16	111	0.85	90	0.65
Anti-theft Device Fitted, Keys in Vehicle & Locked	26	0.2	20	0.14	13	0.1	15	0.11
Anti-theft Device Fitted & Operating, Keys in Vehicle & Locked	51	0.39	41	0.29	36	0.28	22	0.16
Anti-theft Device Fitted & Operating & Keys in Vehicle	162	1.24	139	1	90	0.69	38	0.28
Anti-theft Device Fitted & Locked	388	2.96	356	2.56	352	2.69	347	2.52
Anti-theft Device Fitted & Operating & Locked	1396	10.64	1316	9.45	1176	8.99	1311	9.53
Anti-theft Device Fitted & Operating	96	0.73	80	0.57	80	0.61	70	0.51
Keys in Vehicle	1100	8.39	1099	7.89	900	6.88	825	6
Keys in Vehicle & Locked	230	1.75	190	1.36	142	1.09	140	1.02
Anti-theft Device Operating, Keys in Vehicle & Locked	1	0.01	3	0.02	1	0.01	1	0.01
Anti-theft Device Operating, Keys in Vehicle	5	0.04	4	0.03	2	0.02	5	0.04
Locked	6705	51.12	7657	54.98	7477	57.14	8301	60.34
Anti-theft Device Operating & Locked	45	0.34	45	0.32	21	0.16	23	0.17
Anti-theft Device Operating	7	0.05	8	0.06	5	0.04	1	0.01
Unspecified	2683	20.46	2737	19.65	2631	20.11	2512	18.26
<b>TOTAL</b>	<b>13116</b>	<b>100.0</b>	<b>13928</b>	<b>100.0</b>	<b>13086</b>	<b>100.0</b>	<b>13756</b>	<b>100.0</b>

Note: The above table includes instances where multiple security characteristics have been recorded. Only figures for substantive offences of theft of motor vehicle are shown. In previous years this table only included single security characteristics.

# OFFENCES RECORDED - THEFT OF MOTOR VEHICLE, 2012/13

Table 9.13: Recovery Rate

Type of Vehicle	2012/13			2011/12			2010/11			2009/10			2008/09		
	No.	Recovered	% Rec. *	No.	Recovered	% Rec. *	No.	Recovered	% Rec. *	No.	Recovered	% Rec. *	No. covered	% Rec. *	
Cars	9622	7505	78.0	10259	8113	79.1	9799	7900	80.6	10822	8795	81.3	11438	9428	82.4
Vans	630	491	77.9	758	602	79.4	785	676	86.1	801	666	83.1	826	710	86.0
Trucks	271	193	71.2	262	209	79.8	229	160	69.9	177	130	73.4	174	123	70.7
Motor Cycles	1720	527	30.6	1633	525	32.1	1406	362	25.7	1260	291	23.1	1322	342	25.9
Trailers	0	0	n/a	0	0	n/a	0	0	n/a	0	0	n/a	0	0	n/a
Caravans	90	22	24.4	115	25	21.7	47	11	23.4	68	7	10.3	57	11	19.3
Buses	19	13	68.4	21	17	81.0	21	17	81.0	19	19	100.0	27	22	81.5
Other	312	94	30.1	296	83	28.0	325	108	33.2	283	80	28.3	275	73	26.5
Unspecified	452	162	35.8	584	257	44.0	474	178	37.6	326	115	35.3	519	201	38.7
<b>TOTAL</b>	<b>13116</b>	<b>9007</b>	<b>68.7</b>	<b>13928</b>	<b>9831</b>	<b>70.6</b>	<b>13086</b>	<b>9412</b>	<b>71.9</b>	<b>13756</b>	<b>10103</b>	<b>73.4</b>	<b>14638</b>	<b>10910</b>	<b>74.5</b>

\* This is a single year recovery rate.

Note: This includes only substantive offences of theft of motor vehicle.

n.a. Denotes no calculation was possible due to nil number of stolen vehicle.

Table 9.14: Number of Days Taken to Recover Vehicle

Type of Vehicle	Same Day		1 Day		2 Days		3 Days		4 Days		5+ Days		TOTAL
	No.	% Rec. *	No.	% Rec. *	No.	% Rec. *	No.	% Rec. *	No.	% Rec. *	No.	% Rec. *	
Cars	2539	28.2	1100	12.2	528	5.9	359	4	258	2.9	2721	30.2	7505
Vans	173	1.9	55	0.6	41	0.5	25	0.3	17	0.2	180	2	491
Trucks	81	0.9	24	0.3	13	0.1	3	0	9	0.1	63	0.7	193
Motor Cycles	161	1.8	60	0.7	30	0.3	8	0.1	17	0.2	251	2.8	527
Caravans	4	0	3	0	0	0	1	0	0	0	14	0.2	22
Buses	9	0.1	2	0	1	0	0	0	0	0	1	0	13
Other	49	0.5	14	0.2	7	0.1	0	0	3	0	21	0.2	94
Unspecified	75	0.8	22	0.2	6	0.1	10	0.1	4	0	45	0.5	162
<b>TOTAL</b>	<b>3091</b>	<b>34.3</b>	<b>1280</b>	<b>14.2</b>	<b>626</b>	<b>7</b>	<b>406</b>	<b>4.5</b>	<b>308</b>	<b>3.4</b>	<b>3296</b>	<b>36.6</b>	<b>9007</b>

\* This is a single year recovery rate.

Note: This includes only substantive offences of theft of motor vehicle.

# RECORDED MOTOR VEHICLE THEFTS BY YEAR AND MAKE OF VEHICLE, 2012/13

Table 9.15

Year Of Make	BMW	Chrysler	Daihatsu	Datsun	Ford	Holden	Honda	Hyundai	Jaguar	Mazda	Mercedes		Nissan	Subaru	Suzuki	Toyota	Volkswagon	Volvo	Other	Total	% of Total
											Benz	Mitsubishi									
Pre 1977	0	7	0	0	29	43	0	0	0	4	5	0	0	0	0	8	3	1	11	111	1.2
1977	0	0	0	1	3	8	0	0	0	0	1	0	1	0	0	1	0	0	1	16	0.2
1978	0	1	0	0	4	10	0	0	0	0	0	0	0	0	0	2	0	0	1	18	0.2
1979	0	1	0	1	6	9	0	0	0	1	2	0	0	0	0	2	1	0	0	23	0.2
1980	0	0	0	0	6	5	0	0	0	0	1	2	0	0	0	4	0	0	0	18	0.2
1981	0	0	0	0	6	6	0	0	0	0	2	1	1	0	1	5	0	0	1	23	0.2
1982	0	0	0	3	9	10	0	0	0	2	0	5	0	2	0	7	0	0	3	41	0.4
1983	0	0	1	3	10	9	0	0	0	4	3	0	3	1	2	17	0	0	1	54	0.6
1984	1	0	1	1	12	12	0	0	1	10	3	6	3	0	0	34	0	0	1	85	0.9
1985	0	0	0	0	30	19	0	0	0	12	2	3	5	1	1	49	0	1	3	126	1.3
1986	2	0	0	0	32	40	2	0	0	7	2	3	17	1	1	48	0	3	1	159	1.7
1987	0	0	0	0	31	47	1	0	0	7	2	4	20	2	0	41	0	1	2	158	1.6
1988	3	0	1	0	62	38	6	0	0	16	1	9	36	0	1	53	0	0	1	227	2.4
1989	4	0	1	0	104	59	9	0	1	20	4	12	54	2	1	78	0	0	3	352	3.7
1990	5	0	4	0	80	88	14	0	0	38	4	10	73	24	4	89	0	3	1	437	4.5
1991	4	0	4	0	35	80	7	1	1	22	0	8	59	27	4	87	0	0	2	341	3.5
1992	6	0	4	0	47	98	15	4	0	18	3	22	63	22	3	80	0	0	7	392	4.1
1993	4	0	0	0	58	62	24	7	0	11	2	34	56	20	3	44	0	1	8	334	3.5
1994	10	0	4	0	54	76	30	11	0	15	2	24	45	19	1	42	0	1	6	340	3.5
1995	11	0	1	0	82	59	29	36	0	22	5	33	34	29	4	44	1	0	15	405	4.2
1996	6	1	2	0	74	83	19	22	0	13	2	22	60	36	3	35	2	3	17	400	4.2
1997	4	2	2	0	75	105	7	36	0	27	3	39	46	32	0	34	0	1	21	434	4.5
1998	5	1	2	0	84	110	11	34	0	17	6	38	51	50	5	61	1	1	23	500	5.2
1999	6	3	2	0	85	101	15	31	0	10	5	24	53	9	2	42	4	2	23	417	4.3
2000	7	2	1	0	60	95	8	19	0	7	7	33	33	16	3	44	3	1	32	371	3.9
2001	11	2	1	0	46	105	6	13	1	14	7	35	18	13	5	34	8	2	31	352	3.7
2002	12	4	2	0	45	123	6	7	1	9	5	18	12	7	0	30	4	1	21	307	3.2
2003	10	2	0	0	60	96	8	11	1	17	9	26	22	10	1	63	8	1	31	376	3.9
2004	8	0	2	0	73	107	5	9	0	11	5	13	11	9	2	43	1	2	18	319	3.3
2005	9	1	1	0	60	89	7	12	0	13	10	17	20	5	5	50	6	1	21	327	3.4
2006	5	3	0	0	54	81	13	7	0	14	7	7	15	7	6	51	9	2	19	300	3.1
2007	8	3	0	0	39	64	8	6	0	19	4	11	12	8	4	41	5	2	23	257	2.7
2008	4	0	0	0	40	50	11	2	1	20	3	16	15	10	5	47	4	1	17	246	2.6
2009	4	0	0	0	37	49	8	13	1	9	3	12	15	7	6	35	5	2	13	219	2.3
2010	6	0	0	0	45	54	7	17	1	11	4	8	17	6	3	48	7	2	26	262	2.7
2011	0	0	0	0	33	67	4	18	0	8	6	17	21	2	3	53	4	1	23	260	2.7
2012	2	1	0	0	32	56	5	39	0	14	11	6	27	6	3	40	17	0	36	295	3.1
2013	0	0	0	0	5	3	1	1	0	0	2	1	5	0	0	3	1	0	2	24	0.2
Unspecified	9	3	3	0	50	79	13	9	2	18	2	25	23	7	0	41	1	0	13	298	3.1
<b>TOTAL</b>	<b>166</b>	<b>37</b>	<b>39</b>	<b>9</b>	<b>1697</b>	<b>2295</b>	<b>299</b>	<b>365</b>	<b>11</b>	<b>460</b>	<b>145</b>	<b>544</b>	<b>946</b>	<b>390</b>	<b>82</b>	<b>1530</b>	<b>95</b>	<b>36</b>	<b>478</b>	<b>9624</b>	<b>100.0</b>
<b>Percentage</b>	<b>1.7</b>	<b>0.4</b>	<b>0.4</b>	<b>0.1</b>	<b>17.6</b>	<b>23.8</b>	<b>3.1</b>	<b>3.8</b>	<b>0.1</b>	<b>4.8</b>	<b>1.5</b>	<b>5.7</b>	<b>9.8</b>	<b>4.1</b>	<b>0.9</b>	<b>15.9</b>	<b>1.0</b>	<b>0.4</b>	<b>5.0</b>	<b>100.0</b>	

Note: The above table refers only to vehicles classified as 'Cars'. The figures do not include vehicle types such as 'Vans', 'Trucks', 'Motor Cycles', etc. This includes only substantive offences of theft of motor vehicle. In this table 2013 refers to 01/01/13 to 30/06/13.



# RECORDED MOTOR VEHICLE THEFTS BY TYPE OF LOCATION, 2012/13

Table 9.16

Location	2012/13	
	No.	%
Outside Private Address	3685	25.1
Private Driveway	1966	13.4
Private Garage/Carport	1059	7.2
C/Park Railway	374	2.5
C/Park Lic. Premises	101	0.7
C/Park Shop/Centre	638	4.3
C/Park Flats	164	1.1
Business Car Yard	609	4.2
Street/Road/Frwy	2022	13.8
C/Park Other	336	2.3
C/Park Commercial	208	1.4
C/Park Sporting	61	0.4
C/Park Hospital	25	0.2
C/Park School/Univ.	38	0.3
C/Park Beach	13	0.1
Forest/Bushland	8	0.1
Reserve	23	0.2
Private Yard	383	2.6
Other Commercial Premises	337	2.3
Service Station	36	0.2
Construction Site	75	0.5
Creek/River	1	0.0
Ocean	1	0.0
Other	257	1.8
Not Classified	2251	15.3
<b>TOTAL</b>	<b>14671</b>	<b>100.0</b>

Note: The above table shows location categories that are specific to recorded offences of theft of motor vehicle. These location categories have also been re-categorised into the broader categories shown in Table 9.1, page 114-115 for comparison purposes.

## OFFENCES RECORDED - HOMICIDE, 2012/13

Table 9.17: When Occurred and Type of Offence Degree

Offence	When Occurred		Degree			Total
	Pre 2012/13	2012/13	Substantive	Attempt	Other	
Accident-Fail to Assist-Death	1	1	2	0	0	2
Accident-Fail to Stop-Death	4	1	5	0	0	5
Murder	17	77	54	33	7	94
Aid and Abet Suicide	0	2	2	0	0	2
Accessory after fact - Murder	1	2	3	0	0	3
Manslaughter	4	7	11	0	0	11
Survivor Suicide Pact	0	1	1	0	0	1
Accessory after fact - Manslaughter	0	1	1	0	0	1
Drive in Manner Dangerous Causing Death	14	16	30	0	0	30
Drive at Dangerous Speed Causing Death	0	4	4	0	0	4
Culpable Driving Causing Death	7	18	25	0	0	25
<b>TOTAL</b>	<b>48</b>	<b>130</b>	<b>138</b>	<b>33</b>	<b>7</b>	<b>178</b>

# OFFENCES RECORDED - HOMICIDE, 2012/13

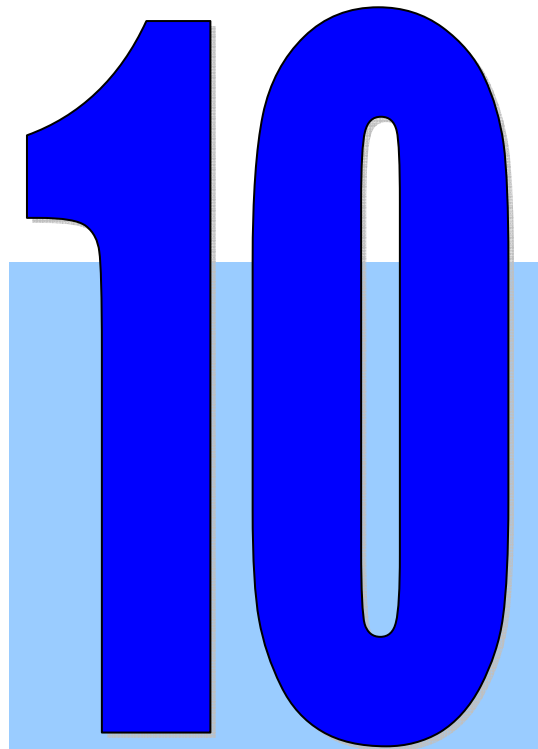
Table 9.18: Type of Weapon Used

Weapon	Accident - Fail To Assist- Death	Accident - Fail To Stop-Death	Murder	Aid and Abet Suicide	Accessory After Fact- Murder	Manslaughter	Survivor Suicide Pact	Accessory After Fact - Manslaug- hter	Drive In Dangerous Manner Causing Death	Drive At Dangerous Speed Causing Death	Culpable Driving Causing Death	Total
Axe/Tomahawk	0	0	2	0	0	0	0	0	0	0	0	2
Firearm	0	0	16	0	1	0	0	0	0	0	0	17
Knife	0	0	28	0	1	0	0	0	0	0	0	29
Other Edged Weapon	0	0	1	0	0	0	0	0	0	0	0	1
Vehicle	1	2	2	0	0	0	0	0	7	0	18	30
Other	0	0	2	0	0	0	0	0	0	0	0	2
Unspecified	1	3	43	2	1	11	1	1	23	4	7	97
<b>TOTAL</b>	<b>2</b>	<b>5</b>	<b>94</b>	<b>2</b>	<b>3</b>	<b>11</b>	<b>1</b>	<b>1</b>	<b>30</b>	<b>4</b>	<b>25</b>	<b>178</b>

Table 9.19: Location Where Offence Occurred

Location	Accident - Fail To Assist- Death	Accident - Fail To Stop-Death	Murder	Aid and Abet Suicide	Accessory After Fact- Murder	Manslaughter	Survivor Suicide Pact	Accessory After Fact - Manslaug- hter	Drive In Dangerous Manner Causing Death	Drive At Dangerous Speed Causing Death	Culpable Driving Causing Death	Total
Residential	0	0	59	1	1	5	0	1	0	0	1	68
Health	0	0	4	0	0	2	0	0	0	0	0	6
Public Transport	0	0	0	0	0	0	0	0	0	0	0	0
Other Transport	0	0	0	0	0	0	1	0	0	0	0	1
Open Space	0	0	1	1	0	0	0	0	0	0	0	2
Street/Footpath	2	5	19	0	1	3	0	0	30	4	23	87
Retail	0	0	2	0	0	0	0	0	0	0	0	2
Recreational	0	0	0	0	0	1	0	0	0	0	0	1
Other Location	0	0	2	0	0	0	0	0	0	0	0	2
Unspecified Location	0	0	7	0	1	0	0	0	0	0	1	9
<b>TOTAL</b>	<b>2</b>	<b>5</b>	<b>94</b>	<b>2</b>	<b>3</b>	<b>11</b>	<b>1</b>	<b>1</b>	<b>30</b>	<b>4</b>	<b>25</b>	<b>178</b>

# FAMILY INCIDENTS



	Family Incident Reports Submitted By Police Region, 2012/13	
Table 10.1	Month Submitted And Whether Charges Laid, 2012/13 .....	132
Table 10.2	Intervention Orders And Interim Orders Taken Out By District/Region, 2012/13 .....	133
	Offences Arising From Family Incidents By Offence Category And Age Group, 2012/13	
Table 10.3	Family Incident Where An Alleged Offender Has Been Processed, 2012/13.....	134
Table 10.4	Family Incident Reports Submitted By Sex Of Parties Involved And Age Group, 2012/13 .....	135
	Family Incident Reports Submitted 2012/13	
Figure 10.1	Type Of Home Where Family Incidents Have Occurred, 2012/13 .....	136
Figure 10.2	Cause Of Family Incidents, 2012/13 .....	136
Figure 10.3	Relationship Between Parties Involved In Family Incidents, 2012/13 .....	136
Figure 10.4	Hazard Factors Present At Family Incidents, 2012/13 .....	136
Figure 10.5	Temporal Trends In Family Incidents, 2012/13 .....	137

# FAMILY INCIDENT REPORTS SUBMITTED BY POLICE REGION, 2012/13

Table 10.1: Month Submitted & Where Charges Laid

													Family Incident Reports (FMIR) Submitted			Where Charges Laid*		
	2012						2013						No.	No.	% Change	No.	% Change	% of FMIR
	Jul	Aug	Sep	Oct	Nov	Dec	Jan	Feb	Mar	Apr	May	Jun	2012/13	2011/12	% Change	No.	% Change	Submitted
<b>Police Regions</b>																		
Eastern	1080	1146	1254	1261	1295	1549	1363	1317	1317	1129	1177	1138	15026	12590	19.3	6240	34.7	41.5
North West Metro	1373	1353	1431	1590	1412	1719	1697	1591	1927	1606	1586	1522	18807	15403	22.1	8074	49.9	42.9
Southern Metro	1113	1110	1109	1116	1291	1503	1354	1197	1452	1284	1196	1149	14874	12468	19.3	6178	32.6	41.5
Western	917	905	931	921	1028	1166	1107	976	1038	950	1158	1017	12114	9551	26.8	5079	53.0	41.9
<b>TOTAL</b>	<b>4483</b>	<b>4514</b>	<b>4725</b>	<b>4888</b>	<b>5029</b>	<b>5937</b>	<b>5522</b>	<b>5082</b>	<b>5734</b>	<b>4969</b>	<b>5118</b>	<b>4828</b>	<b>60829</b>	<b>50016</b>	<b>21.6</b>	<b>25574</b>	<b>42.1</b>	<b>42.0</b>

Note: 'Police Region' refers to the region where the family incident occurred. Total row includes incidents where region is unspecified.

\* Includes charges pending, where an offender has not been processed yet as at 30 June 2013. Also includes unspecified offence types.

# INTERVENTION ORDERS & INTERIM ORDERS TAKEN OUT BY DISTRICT/REGION, 2012/13

Table 10.2

	Total Number Of Intervention Orders Taken Out*		Interim Orders Taken Out			Active as at 30 June 2013	
	No. 2012/13	No. 2011/12	No. 2012/13	No. 2011/12	% of Intervention Orders Taken Out	Taken Out In 2012/13	Taken Out Pre- 2012/13
<b>Police Region</b>							
Eastern	13306	12193	3695	4145	27.8	7629	6168
North West Metro	18747	17454	5332	5954	28.4	11489	6671
Southern Metro	14422	13097	4438	4440	30.8	8192	5941
Western	10304	9350	2594	2583	25.2	6474	2775
<b>TOTAL</b>	<b>56779</b>	<b>52094</b>	<b>16059</b>	<b>17122</b>	<b>28.3</b>	<b>33784</b>	<b>32918</b>

\* Includes Interim Orders.

Note: 'Police Region' refer to the region where the aggrieved party resides. The number of intervention orders refers to the number recorded on LEAP as received from Magistrates Courts regardless of who initiated the order.

Total row includes incidents where region is unspecified.

# OFFENCES ARISING FROM FAMILY INCIDENTS BY OFFENCE CATEGORY AND AGE GROUP, 2012/13

Table 10.3: Family Incidents Where An Alleged Offender Has Been Processed

	Total		Age Group (years)																Un-specified	Total Under 18
	No.	%	<10	10-14	15-19	20-24	25-29	30-34	35-39	40-44	45-49	50-54	55-59	60-64	65-69	70-74	75-79	80+		
<b>Crime Against The Person</b>																				
Homicide	45	0.2	0	1	1	8	2	6	6	5	4	4	5	2	0	1	0	0	0	2
Rape	322	1.3	1	10	33	32	49	42	36	51	28	13	6	6	4	2	1	0	8	30
Sex (non-Rape)	679	2.8	1	56	96	46	53	76	96	81	40	30	28	25	10	7	6	7	21	116
Robbery	25	0.1	0	0	4	4	4	5	3	4	0	0	1	0	0	0	0	0	0	4
Assault	13094	54.1	0	149	1088	1790	1912	1976	1958	1723	1100	614	299	177	85	40	14	11	158	674
Abduction/Kidnap	114	0.5	0	0	7	20	20	21	17	11	7	5	2	0	2	0	1	1	0	1
<i>Sub-Total</i>	<i>14279</i>	<i>58.9</i>	<i>2</i>	<i>216</i>	<i>1229</i>	<i>1900</i>	<i>2040</i>	<i>2126</i>	<i>2116</i>	<i>1875</i>	<i>1179</i>	<i>666</i>	<i>341</i>	<i>210</i>	<i>101</i>	<i>50</i>	<i>22</i>	<i>19</i>	<i>187</i>	<i>827</i>
<b>Crime Against Property</b>																				
Arson	30	0.1	0	0	1	2	4	6	4	6	3	2	0	0	0	1	1	0	0	1
Property Damage	2530	10.4	0	88	409	514	382	379	279	230	128	66	20	8	5	3	0	1	18	303
Burglary (Aggravated)	189	0.8	0	1	13	40	36	32	27	17	11	3	3	3	0	1	0	0	2	4
Burglary (Residential)	70	0.3	0	2	7	9	11	14	11	11	3	1	1	0	0	0	0	0	0	4
Burglary (Other)	4	0.0	0	0	1	1	1	1	0	0	0	0	0	0	0	0	0	0	0	0
Deception	13	0.1	0	0	2	2	1	4	1	3	0	0	0	0	0	0	0	0	0	1
Handle Stolen Goods	2	0.0	0	0	0	0	0	1	1	0	0	0	0	0	0	0	0	0	0	0
Theft From Motor Vehicle	2	0.0	0	0	0	1	1	0	0	0	0	0	0	0	0	0	0	0	0	0
Theft (Shopsteal)	3	0.0	0	1	0	0	1	0	0	0	1	0	0	0	0	0	0	0	0	1
Theft Of Motor Vehicle	39	0.2	0	0	6	7	4	7	7	4	1	3	0	0	0	0	0	0	0	4
Theft Of Bicycle	0	0.0	0	0	0	0	0	0	0	0	0	0	0	0	0	0	0	0	0	0
Theft (Other)	94	0.4	0	3	16	11	18	14	9	15	6	1	0	0	0	0	0	0	1	11
<i>Sub-Total</i>	<i>2976</i>	<i>12.3</i>	<i>0</i>	<i>95</i>	<i>455</i>	<i>587</i>	<i>459</i>	<i>458</i>	<i>339</i>	<i>286</i>	<i>153</i>	<i>76</i>	<i>24</i>	<i>11</i>	<i>5</i>	<i>5</i>	<i>1</i>	<i>1</i>	<i>21</i>	<i>329</i>
<b>Drugs</b>																				
Drug (Cult., Manuf., Traff.)	18	0.1	0	0	2	3	1	0	2	6	1	2	1	0	0	0	0	0	0	1
Drug (Possess, Use)	40	0.2	0	0	3	8	8	11	6	1	1	1	0	0	0	0	0	0	1	1
<i>Sub-Total</i>	<i>58</i>	<i>0.2</i>	<i>0</i>	<i>0</i>	<i>5</i>	<i>11</i>	<i>9</i>	<i>11</i>	<i>8</i>	<i>7</i>	<i>2</i>	<i>3</i>	<i>1</i>	<i>0</i>	<i>0</i>	<i>0</i>	<i>0</i>	<i>0</i>	<i>1</i>	<i>2</i>
<b>Other Crime</b>																				
Going Equipped To Steal	0	0.0	0	0	0	0	0	0	0	0	0	0	0	0	0	0	0	0	0	0
Justice Procedures	6245	25.8	0	31	346	713	899	1022	1014	993	589	309	137	75	38	12	7	0	60	182
Regulated Public Order	8	0.0	0	0	4	2	0	0	0	2	0	0	0	0	0	0	0	0	0	2
Weapons / Explosives	59	0.2	0	1	8	7	16	5	8	8	4	1	1	0	0	0	0	0	0	3
Harassment	456	1.9	0	1	21	56	57	82	81	78	36	23	7	7	4	0	0	0	3	7
Behaviour In Public	19	0.1	0	0	2	3	3	2	1	4	2	1	1	0	0	0	0	0	0	2
Other	125	0.5	0	1	7	16	23	18	19	19	14	2	5	0	1	0	0	0	0	7
<i>Sub-Total</i>	<i>6912</i>	<i>28.5</i>	<i>0</i>	<i>34</i>	<i>388</i>	<i>797</i>	<i>998</i>	<i>1129</i>	<i>1123</i>	<i>1104</i>	<i>645</i>	<i>336</i>	<i>151</i>	<i>82</i>	<i>43</i>	<i>12</i>	<i>7</i>	<i>0</i>	<i>63</i>	<i>203</i>
<b>TOTAL</b>	<b>24225</b>	<b>100.0</b>	<b>2</b>	<b>345</b>	<b>2077</b>	<b>3295</b>	<b>3506</b>	<b>3724</b>	<b>3586</b>	<b>3272</b>	<b>1979</b>	<b>1081</b>	<b>517</b>	<b>303</b>	<b>149</b>	<b>67</b>	<b>30</b>	<b>20</b>	<b>272</b>	<b>1361</b>

Note: The above table is based on family incident reports submitted during 2012/13. The principal offence (i.e. the most serious) for which an offender has been processed for and age of the offender are presented above.

The offence of breach of intervention order is included within the offence category of Justice Procedures.

# FAMILY INCIDENT REPORTS SUBMITTED BY SEX OF PARTIES INVOLVED AND AGE GROUP, 2012/13


Table 10.4:

Sex Of Parties Involved	Total		Age Group (years)															Un-specified	Total Under 18	
	No.	%	<10	10-14	15-19	20-24	25-29	30-34	35-39	40-44	45-49	50-54	55-59	60-64	65-69	70-74	75-79			80+
<b>Victim</b>																				
Female	45695	75.1	772	1282	3721	5973	6097	6022	5930	5535	3974	2363	1388	863	488	311	179	161	636	3881
Male	14835	24.4	734	731	1169	1371	1412	1453	1472	1726	1354	1143	767	528	369	225	106	80	195	2149
Unspecified	299	0.5	3	7	10	19	35	27	21	32	35	19	19	7	4	6	2	7	46	16
<b>Total</b>	<b>60829</b>	<b>100.0</b>	<b>1509</b>	<b>2020</b>	<b>4900</b>	<b>7363</b>	<b>7544</b>	<b>7502</b>	<b>7423</b>	<b>7293</b>	<b>5363</b>	<b>3525</b>	<b>2174</b>	<b>1398</b>	<b>861</b>	<b>542</b>	<b>287</b>	<b>248</b>	<b>877</b>	<b>6046</b>
<b>Other Party</b>																				
Female	13661	22.5	36	566	1638	1825	1634	1835	1789	1691	1142	632	292	153	92	46	20	22	248	1535
Male	46771	76.9	71	890	4167	6204	6571	6889	6726	6057	3803	2284	1186	609	349	172	114	87	592	3045
Unspecified	397	0.7	1	4	12	10	28	32	33	36	27	17	20	4	5	10	6	2	150	12
<b>Total</b>	<b>60829</b>	<b>100.0</b>	<b>108</b>	<b>1460</b>	<b>5817</b>	<b>8039</b>	<b>8233</b>	<b>8756</b>	<b>8548</b>	<b>7784</b>	<b>4972</b>	<b>2933</b>	<b>1498</b>	<b>766</b>	<b>446</b>	<b>228</b>	<b>140</b>	<b>111</b>	<b>990</b>	<b>4592</b>
<b>Offenders Processed for Offences Arising from Family Incidents</b>																				
Female	3817	15.8	0	101	428	505	472	556	548	504	323	165	76	37	23	6	2	1	70	334
Male	20313	83.9	2	243	1648	2790	3022	3162	3026	2754	1645	912	434	264	125	59	27	19	181	1026
Unspecified	95	0.4	0	1	1	0	12	6	12	14	11	4	7	2	1	2	1	0	21	1
<b>Total</b>	<b>24225</b>	<b>100.0</b>	<b>2</b>	<b>345</b>	<b>2077</b>	<b>3295</b>	<b>3506</b>	<b>3724</b>	<b>3586</b>	<b>3272</b>	<b>1979</b>	<b>1081</b>	<b>517</b>	<b>303</b>	<b>149</b>	<b>67</b>	<b>30</b>	<b>20</b>	<b>272</b>	<b>1361</b>



# FAMILY INCIDENT REPORTS SUBMITTED, 2012/13

Figure 10.1: Type Of Home Where Family Incidents Have Occurred



Note: The Victoria Police form for collecting family incident data underwent changes in December 2012. One of these changes was the removal of home type from the form. As such, no data on home type has been collected since December 2012 and all family incidents including some form of home type have been reclassified as "Unspecified".

Figure 10.2: Offences arising from Family Incidents

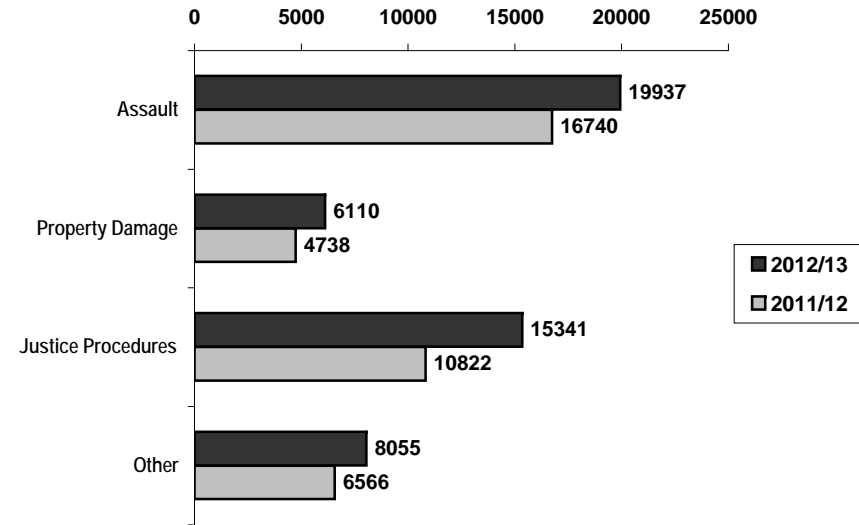


Figure 10.3: Relationship Between Parties Involved In Family Incidents

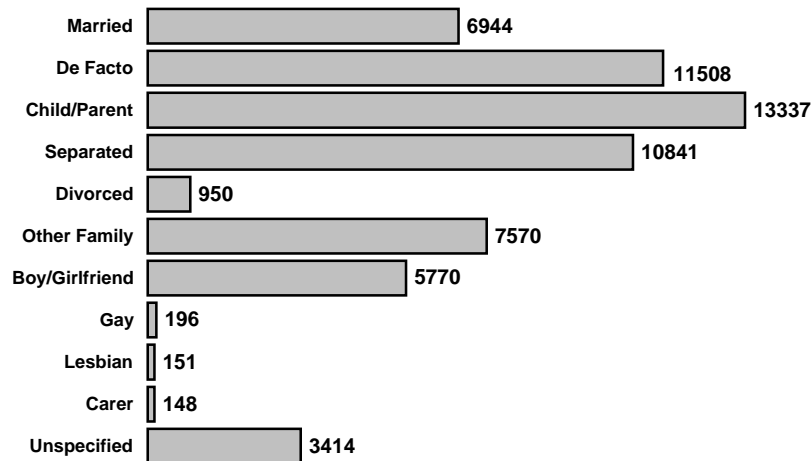



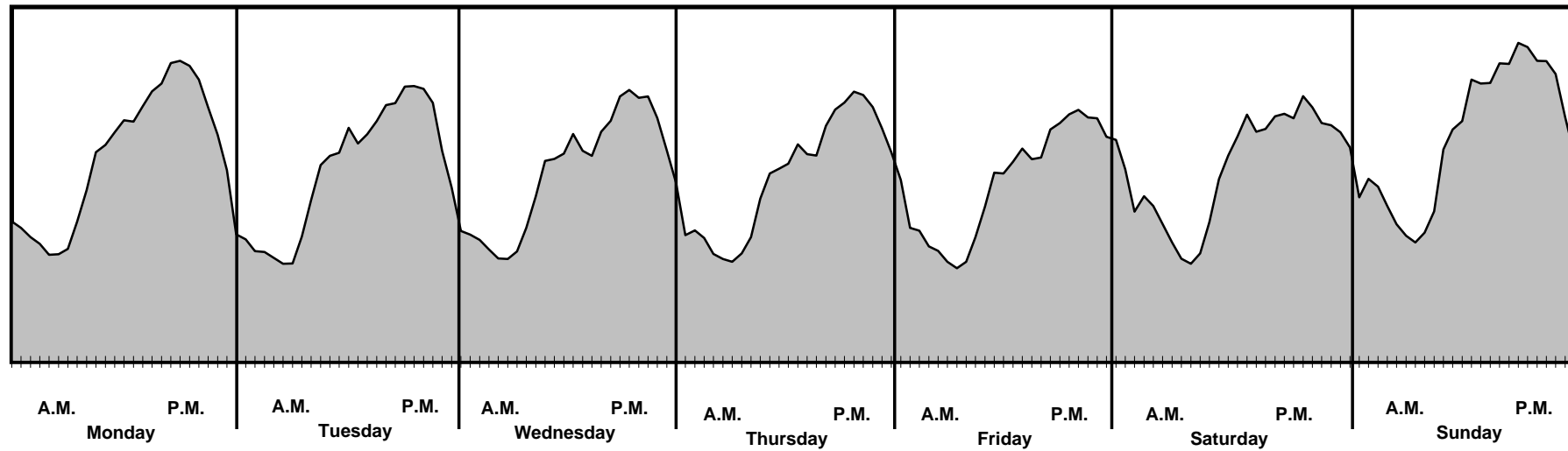
Figure 10.4: Hazard Factors Present At Family Incidents



Note: Includes multiple hazards.

# TEMPORAL TRENDS IN FAMILY INCIDENTS, 2012/13


Figure 10.5: Temporal Trends in Family Incidents





# MISSING PERSONS

Table 11.1	Missing Persons Recorded By Police Region, Month Recorded & Status .....	140
Table 11.2	Missing Persons Recorded By Police Region And Age Group, 2012/13 .....	141
	Missing Persons Recorded - Age And Sex Distribution, 2012/13	
Figure 11.1.1	Male to Female Ratio .....	142
Figure 11.1.2	Total Missing Persons .....	142
Figure 11.1.3	Male Missing Persons .....	142
Figure 11.1.4	Female Missing Persons .....	142
	Missing Persons Recorded By Age Group, 2012/13	
Table 11.3	Risk Status .....	143
Table 11.4	Selected Risk Factors.....	143
Table 11.5	Racial Appearance .....	143
	Missing Persons Located By Age Group, 2012/13	
Table 11.6	Time Taken To Locate .....	144
Figure 11.2.1	Total .....	144
Figure 11.2.2	Males .....	144
Figure 11.2.3	Females .....	144



# MISSING PERSONS RECORDED BY POLICE REGION, MONTH RECORDED & STATUS, 2012/13

Table 11.1

	2012						2013						Total No.	Status as at 30 June 2013		
	Jul	Aug	Sep	Oct	Nov	Dec	Jan	Feb	Mar	Apr	May	Jun		Active	Located	% Located
<b>Police Regions</b>																
Eastern	158	197	174	192	199	141	182	162	180	154	185	160	2084	12	2072	99.4%
North West Metro	222	233	256	286	270	269	219	234	273	219	203	217	2901	36	2865	98.8%
Southern Metro	160	188	202	187	230	169	178	148	203	168	157	162	2152	15	2137	99.3%
Western	119	112	115	101	125	108	100	107	133	127	109	106	1362	17	1345	98.8%
<b>TOTAL</b>	<b>659</b>	<b>731</b>	<b>748</b>	<b>767</b>	<b>827</b>	<b>692</b>	<b>682</b>	<b>654</b>	<b>791</b>	<b>670</b>	<b>659</b>	<b>648</b>	<b>8528</b>	<b>84</b>	<b>8444</b>	<b>99.0%</b>

Notes: 'Police Region' refers to the region from where the person was reported missing.  
 The status of 'Active' refers to the person as not having been located.  
 The TOTAL figures include missing persons where the police region has not been recorded.

# MISSING PERSONS RECORDED BY POLICE REGION AND AGE GROUP, 2012/13

Table 11.2:

	Total		Age Group (years)																Total Under 18	
	No.	%	<10	10-14	15-19	20-24	25-29	30-34	35-39	40-44	45-49	50-54	55-59	60-64	65-69	70-74	75-79	80+		Un-specified
<b>Police Regions</b>																				
Eastern	2084	24.4	43	688	613	109	84	69	74	79	68	54	35	17	27	23	39	46	16	1307
North West Metro	2901	34.0	79	647	806	202	187	162	157	110	97	84	57	56	29	33	50	98	47	1445
Southern Metro	2152	25.2	36	608	661	109	103	125	87	74	59	48	60	26	34	22	29	54	17	1268
Western	1362	16.0	31	526	372	76	56	49	43	53	39	24	11	16	13	11	15	14	13	890
<b>TOTAL</b>	<b>8528</b>	<b>100</b>	<b>191</b>	<b>2470</b>	<b>2457</b>	<b>499</b>	<b>430</b>	<b>408</b>	<b>366</b>	<b>319</b>	<b>263</b>	<b>212</b>	<b>165</b>	<b>117</b>	<b>104</b>	<b>89</b>	<b>133</b>	<b>212</b>	<b>93</b>	<b>4918</b>

Notes: 'Police Region' refers to the region from where the person was reported missing.  
The TOTAL figures include missing persons where the police region has not been recorded.

# MISSING PERSONS RECORDED - AGE AND SEX DISTRIBUTION, 2012/13

Figure 11.1.1: Male to Female Ratio

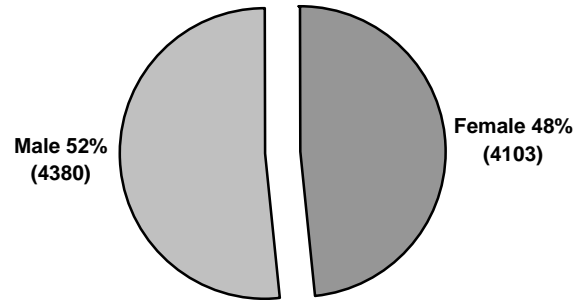


Figure 11.1.2: Total Missing Persons

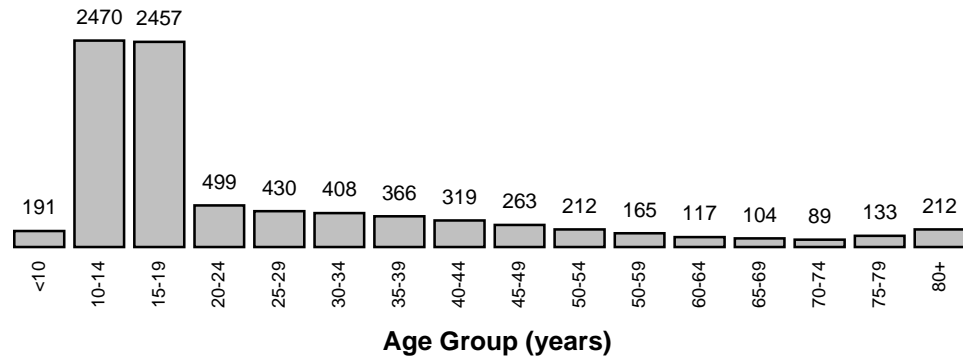


Figure 11.1.3: Male Missing Persons

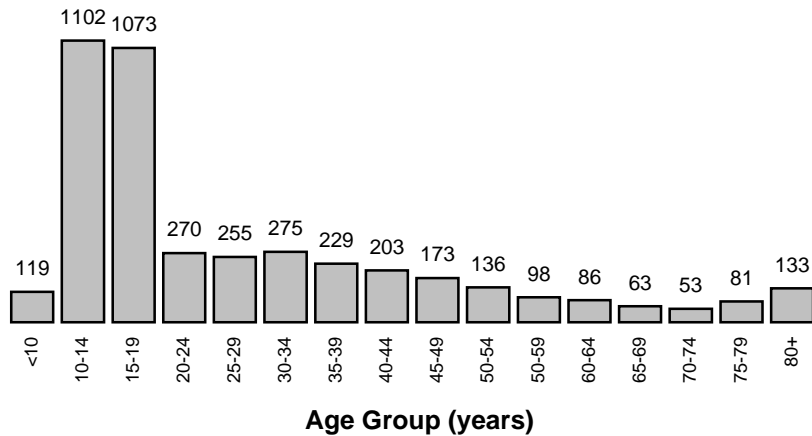
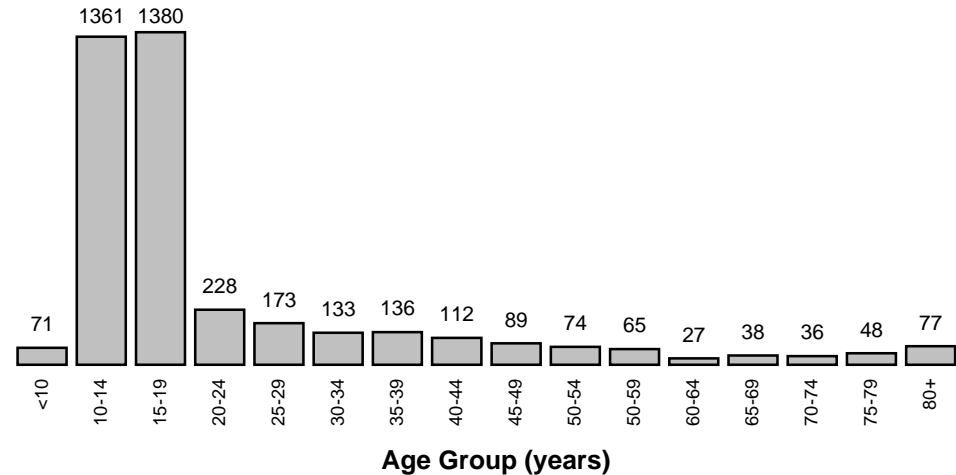


Figure 11.1.4: Female Missing Persons



Note: The above figures exclude persons with an unspecified date of birth. Due to rounding, percentages may not all add up to 100%.

# MISSING PERSONS RECORDED BY AGE GROUP, 2012/13

Table 11.3: Risk Status

Risk Status	Total		Age Group (years)																Un-specified	Total Under 18
	No.	%	<10	10-14	15-19	20-24	25-29	30-34	35-39	40-44	45-49	50-54	55-59	60-64	65-69	70-74	75-79	80+		
High	4219	49.5	100	1377	1102	228	190	184	165	155	133	104	80	54	53	51	72	121	50	2494
Medium	1435	16.8	22	346	431	97	83	79	79	59	53	38	37	24	18	10	16	27	16	773
Low	1699	19.9	14	433	645	93	101	89	66	55	50	36	29	19	17	11	11	12	18	1035
Not Specified	1175	13.8	55	314	279	81	56	56	56	50	27	34	19	20	16	17	34	52	9	616
<b>TOTAL</b>	<b>8528</b>	<b>100.0</b>	<b>191</b>	<b>2470</b>	<b>2457</b>	<b>499</b>	<b>430</b>	<b>408</b>	<b>366</b>	<b>319</b>	<b>263</b>	<b>212</b>	<b>165</b>	<b>117</b>	<b>104</b>	<b>89</b>	<b>133</b>	<b>212</b>	<b>93</b>	<b>4918</b>

Table 11.4: Selected Risk Factors

Risk Factor	Total		Age Group (years)																Un-specified	Total Under 18
	No.	%	<10	10-14	15-19	20-24	25-29	30-34	35-39	40-44	45-49	50-54	55-59	60-64	65-69	70-74	75-79	80+		
Vulnerable Re Age/Infirmy	4075	56.0	149	1880	1296	42	35	28	36	23	29	35	39	42	56	66	103	169	47	3298
Illness Or Health Problems	2865	39.4	20	341	551	217	204	246	223	195	161	141	107	75	77	54	98	129	26	824
Client Of Dhs/Care/Sp Accom	2725	37.4	46	1087	1235	32	36	63	51	24	27	20	28	21	7	8	8	21	11	2333
Likely To Cause Self Harm	1589	21.8	0	238	392	171	142	130	115	136	100	57	43	25	17	1	4	1	17	568
Left Items Required Re Absence	1382	19.0	12	324	375	78	95	79	90	69	51	48	32	32	19	14	21	31	12	676
Reported By Non Co-Habitant	1263	17.3	37	163	234	109	102	102	99	80	77	55	38	34	21	14	36	41	21	390
Drug Or Alcohol Dependant	1132	15.5	0	146	385	97	97	98	86	69	41	43	29	13	13	6	2	2	5	501
Behaviour Out Of Character	1038	14.3	6	173	224	102	97	63	66	80	57	35	37	27	19	8	17	15	12	357
Circumstances Cause Suspicion	962	13.2	34	136	191	91	87	75	65	71	47	45	34	19	19	11	13	19	5	324
Did Not Complete Last Action	735	10.1	4	126	188	77	67	50	38	36	40	25	21	10	15	7	12	9	10	289

Note: Missing persons may have multiple risk factors. Only selected factors displayed.

Table 11.5: Racial Appearance

Racial Appearance	Total		Age Group (years)																Un-specified	Total Under 18
	No.	%	<10	10-14	15-19	20-24	25-29	30-34	35-39	40-44	45-49	50-54	55-59	60-64	65-69	70-74	75-79	80+		
Aboriginal	268	3.1	11	126	87	3	9	6	6	7	5	4	3	0	0	0	0	0	1	216
Asian	266	3.1	6	32	73	30	27	16	21	9	8	10	4	3	2	9	5	8	3	96
Caucasian	5191	60.9	70	1464	1407	309	253	301	266	241	181	159	109	78	70	55	83	120	25	2841
Other	608	7.1	10	163	248	37	43	30	18	8	9	7	8	1	2	4	1	3	16	404
Unspecified	2195	25.7	94	685	642	120	98	55	55	54	60	32	41	35	30	21	44	81	48	1361
<b>TOTAL</b>	<b>8528</b>	<b>100.0</b>	<b>191</b>	<b>2470</b>	<b>2457</b>	<b>499</b>	<b>430</b>	<b>408</b>	<b>366</b>	<b>319</b>	<b>263</b>	<b>212</b>	<b>165</b>	<b>117</b>	<b>104</b>	<b>89</b>	<b>133</b>	<b>212</b>	<b>93</b>	<b>4918</b>

Please note that "Racial Appearance" is based on the subjective assessment of attending police and is recorded primarily for operational purposes only. Extreme care should be exercised in the interpretation of statistics on ethnicity as "Racial Appearance" is one limited indicator of ethnicity based on appearance only and does not necessarily mean that the persons attributed to a particular ethnic group are in fact of that origin. Similarly, statistics published elsewhere in this publication on Country of Birth provide another, but limited, indicator of a person's ethnic background.



# MISSING PERSONS LOCATED BY AGE GROUP, 2012/13

Table 11.6: Time Taken To Locate

Time Taken To Locate	Total		Age Group (years)																Total Under 18	
	No.	%	<10	10-14	15-19	20-24	25-29	30-34	35-39	40-44	45-49	50-54	55-59	60-64	65-69	70-74	75-79	80+		Un-specified
1 Day	4753	56.3	145	1396	1020	283	259	222	225	191	169	138	107	66	74	82	120	200	56	2454
2 Days	942	11.2	8	321	323	53	38	41	33	36	18	19	14	13	7	3	6	1	8	634
3 Days	609	7.2	8	196	234	30	32	29	11	18	9	11	9	10	4	1	2	3	2	419
4 Days	388	4.6	4	105	162	24	9	15	20	11	8	12	2	5	2	1	2	0	6	262
5 Days	292	3.5	6	89	110	17	10	14	8	8	5	8	4	4	3	1	0	0	5	199
6 Days	217	2.6	5	70	87	10	11	9	9	3	6	0	2	0	2	0	0	1	2	158
7 Days	185	2.2	3	37	86	9	9	10	9	5	4	5	4	3	0	0	1	0	0	119
8-28 Days	811	9.6	6	214	312	48	38	42	36	32	23	13	15	10	8	0	1	4	9	509
29 Days - 6 Months	226	2.7	5	27	90	17	14	20	12	11	14	2	3	4	1	1	1	2	2	117
6-12 Months	21	0.2	1	5	4	1	4	0	0	1	0	1	1	1	0	0	0	1	1	10
<b>TOTAL</b>	<b>8444</b>	<b>100.0</b>	<b>191</b>	<b>2460</b>	<b>2428</b>	<b>492</b>	<b>424</b>	<b>402</b>	<b>363</b>	<b>316</b>	<b>256</b>	<b>209</b>	<b>161</b>	<b>116</b>	<b>101</b>	<b>89</b>	<b>133</b>	<b>212</b>	<b>97</b>	<b>4881</b>

Figure 11.2.1: Total

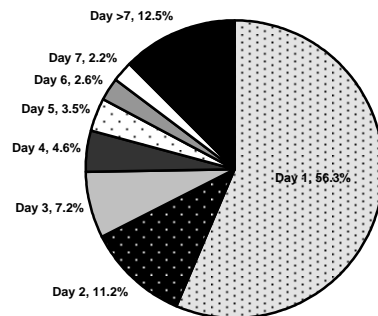


Figure 11.2.2: Males

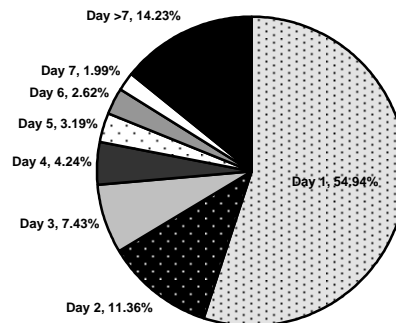


Figure 11.2.3: Females

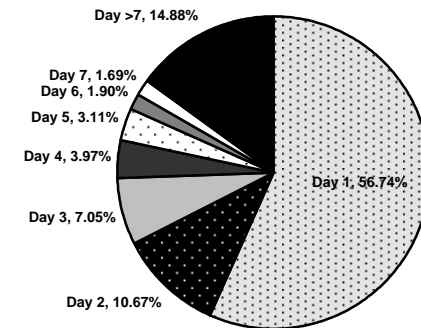
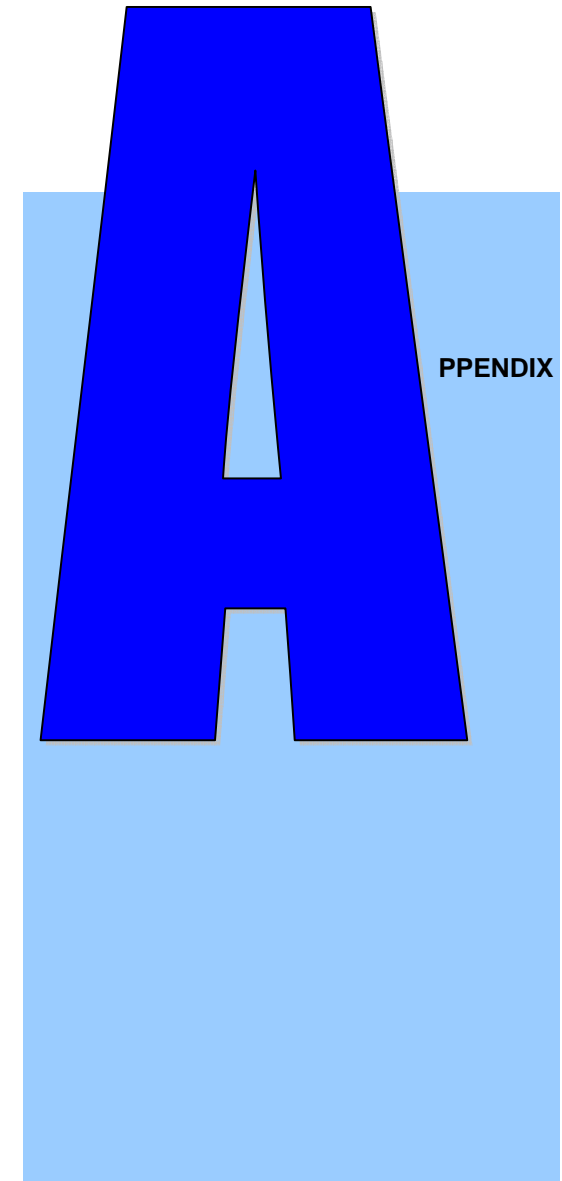


Table A.1 Offences Recorded By Offence Category And Offence Code, 2012/13..... 146



# OFFENCES RECORDED BY OFFENCE CATEGORY AND OFFENCE CODE, 2012/13

Table A.1

Offence Code	Category/Description	Statutory Reference	Offences Recorded			Total %	Total % Cleared	Offence Code	Category/Description	Statutory Reference	Offences Recorded			Total %	Total % Cleared
			2012/13 No.	2011/12 No.	% Change						2012/13 No.	2011/12 No.	% Change		
<b>HOMICIDE</b>							136AH	AGGRAVATED RAPE	6231.45.3	2	0	n/a	100		
110A	ACCIDENT - FAIL TO ASSIST - DEATH	86/127.61.3	2	2	0.0	100.0	136AJ	ASS. W/INT CARNAL KNOW. GIRL B/W 10-16	6231.48.2	0	1	-100	n/a		
110B	ACCIDENT - FAIL TO STOP - DEATH	86/127.61.3	5	5	0.0	60.0	136AX	INDECENT ASSAULT ON A MALE PERSON	6231.68.2	66	51	29.4	100		
111A	MURDER	LAW.9	94	87	8.0	93.6	136C	INDECENT ASSAULT	6231.39.1	1655	1478	12.0	78.8		
111B	AID AND ABET SUICIDE	6231.6B.2.B	2	0	n/a	50.0	136D	ASSAULT WITH INTENT TO RAPE	6231.40.1	54	46	17.4	66.7		
113D	ACCESSORY AFTER THE FACT TO MURDER	6231.325.1	3	2	50.0	100.0	136F	INDEC ASS-MALE-UNDER 16 (PRIOR 1981)RPLD	6231.68.3	34	60	-43.3	67.6		
114C	MANSLAUGHTER	6231.5	11	10	10.0	81.8	136K	INDECENT ASSAULT ON A FEMALE	3664.51.1	0	6	-100.0	n/a		
114E	SURVIVOR SUICIDE PACT	6231.6B.1	1	0	n/a	100.0	136L	INDECENT ASSAULT ON A FEMALE	6103.55.1	1	0	n/a	100.0		
114F	ACCESSORY AFTER THE FACT TO MANSLAUGHTER	6231.325.1	1	0	n/a	100.0	136M	UNLAWFULLY/INDECENTLY ASSAULT A GIRL	6231.55.1	132	97	36.1	94.7		
115B	DRIVE IN MANNER DANGEROUS CAUSING DEATH	6231.319.1	30	22	36.4	90.0	136N	UNLAWFULLY/INDECENTLY ASSAULT A WOMAN	6231.55.1	29	2	1350.0	100.0		
115C	DRIVE AT DANGEROUS SPEED CAUSING DEATH	6231.319.1	4	3	33.3	100.0	136O	INDECENT ASSAULT ON A MALE PERSON	3664.65.3	0	1	-100.0	n/a		
115D	CULPABLE DRIVING CAUSING DEATH	6231.318.1	25	36	-30.6	100.0	136P	INDECENT ASSAULT ON A MALE PERSON	6103.68.3	2	1	100.0	100.0		
<i>Sub-Total</i>			<i>178</i>	<i>167</i>	<i>6.6</i>	<i>92.1</i>	136R	INDECENT ASSAULT	6231.44.1	166	166	0.0	71.7		
<b>RAPE</b>							136S	INDECENT ASSAULT	6231.42	0	2	-100.0	n/a		
136A	RAPE	6231.38.1	1821	1930	-5.6	87.0	136T	AGGRAVATED INDECENT ASSAULT	6231.44.2	2	0	n/a	100.0		
136AT	RAPE	6231.45.1	53	33	60.6	67.9	137A	INCEST CHILD/STEP CHILD/LINEAL	6231.44.1	0	2	-100.0	n/a		
136AU	RAPE	6231.4	1	0	n/a	0.0	137AA	INCEST (1/3/81 - 4/8/91)	6231.52.1	1	1	0.0	100.0		
136AY	COMPEL ANOTHER TAKE PART ACT SEXUAL PEN	6231.38A	3	6	-50.0	233.3	137AD	INCEST - OF MOTHER/SISTER	6231.52.3	1	5	-80.0	0.0		
136J	RAPE (COMMON LAW)	LAW.21	74	61	21.3	75.7	137AF	INCEST - SIBLING	6231.52.4	1	7	-85.7	500.0		
136W	ASSAULT WITH INTENT TO COMMIT BUGGERY	3664.65.3	0	1	-100.0	n/a	137AH	INCEST - BY PARENT	6231.44.1	101	118	-14.4	84.2		
139AB	BUGGERY	6103.68.2	2	0	n/a	0.0	137AI	INCEST - BY LINEAL ANCESTOR	6231.44.1	17	33	-48.5	141.2		
139AN	BUGGERY WITH PERSON UNDER 14	6231.68.1	13	7	85.7	123.1	137AJ	INCEST - BY STEP-PARENT	6231.44.1	103	54	90.7	100.0		
139AO	BUGGERY WITH VIOLENCE	6231.68.1	4	0	n/a	75.0	137AP	SEXUAL PENETRATION CHILD U/10	6231.47.1	15	32	-53.1	126.7		
139E	BUGGERY	6231.68.2	12	11	9.1	33.3	137AQ	CARNAL KNOWLEDGE GIRL U/10	6231.46	26	20	30.0	80.8		
139O	BUGGERY	3664.65.2	1	0	n/a	100.0	137AU	INCEST - BY LINEAL ANCESTOR	6231.52.1	18	4	350.0	94.4		
139Z	BUGGERY WITH PERSON UNDER 14	6103.68.1	1	0	n/a	100.0	137AV	INCEST - BY STEP-PARENT	6231.52.1	13	2	550.0	61.5		
<i>Sub-Total</i>			<i>1985</i>	<i>2049</i>	<i>-3.1</i>	<i>86.1</i>	137AW	INCEST - BY PARENT	6231.52.1	12	23	-47.8	150.0		
<b>SEX (NON-RAPE)</b>							137AX	CARNAL KNOWLEDGE GIRL U/10	3664.42	3	0	n/a	66.7		
129B	ADMINISTER DRUG FOR SEXUAL PENETRATION	6231.53.A	3	0	n/a	100.0	137AY	CARNAL KNOWLEDGE GIRL B/W 10-16	3664.44.1	0	1	-100.0	n/a		
136AB	ASSAULT W/INT CARNAL KNOWLEDGE GIRL U/10	6231.47	1	3	-66.7	200.0	137B	SEX PEN WITH CHILD UNDER 10	6231.45.1	1	1	0.0	100.0		
136AD	ASSAULT W/INTENT SEX PEN. PERSON 10-16	6231.48.2	1	0	n/a	100.0	137BI	CARNAL KNOWLEDGE GIRL U/10	6103.46	0	1	-100.0	n/a		
136AF	ASSAULT W/INT INCEST	6231.52.2	1	0	n/a	0.0	137C	SEXUAL PENETRATION PERSON 10-16	6231.46.1	0	4	-100.0	n/a		
136AG	ASSAULT W/INT INCEST	6231.52.5	0	1	-100	n/a	137CA	PERSON 18 OR OLDER PERMIT INCEST	6231.53.1	1	0	n/a	100.0		
							137CC	INCEST - HALF BROTHER/SISTER	6231.52.4	2	5	-60.0	350.0		
							137CD	INCEST - HALF BROTHER/SISTER	6231.44.4	60	8	650.0	96.7		
							137CJ	CARNAL KNOWLEDGE GIRL B/W 10-16	6231.48.1	19	22	-13.6	52.6		
							137CK	PARTY TO COMM. OF INDECENT ACT UNDER 16	6231.47.1	6	28	-78.6	100.0		
							137CL	SEXUAL PENETRATION PERSON 16-17	6231.49.1	3	0	n/a	0.0		

Note: n/a (% change column) - no calculation was possible due to nil recorded crime in 2011/12. Note: n/a (total % cleared column) - no calculation was possible due to nil recorded crime in 2012/13.

# OFFENCES RECORDED BY OFFENCE CATEGORY AND OFFENCE CODE, 2012/13

Table A.1

Offence Code	Category/Description	Statutory Reference	Offences Recorded		% Change	Total % Cleared	Offence Code	Category/Description	Statutory Reference	Offences Recorded		% Change	Total % Cleared
			2012/13 No.	2011/12 No.						2012/13 No.	2011/12 No.		
137CT	CARER ASSAULT W/INT SEX PEN-MENTALLY ILL	6231.51.2.B	1	0	n/a	100	139BF	GROSS INDECENCY PRESENCE CHILD U/16	6231.50.1.A	22	6	266.7	68.2
137CU	ATT. PROCURE FOR SEX PEN CHILD UNDER 16	6231.321M	21	19	10.5	76.2	139BG	MAKE ARRANGE FACILITATE AGAINST CHILDREN	6231.49A.1	1	0	n/a	100
137CY	SEX PEN OF A CHILD UNDER 16 YRS	6231.45.1	966	1201	-19.6	97.5	139BH	FALSE PRETENCE PROC SEX PEN O/S MARRIAGE	6231.54.1.B	1	0	n/a	100
137D	INDECENT ACT-WITH/PRESENCE CHILD U/16	6231.47.1	23	26	-11.5	78.3	139BI	WILFUL AND OBSCENE EXPOSURE IN PUBLIC	7405.19	622	545	14.1	52.3
137DA	INDECENT ACT WITH CHILD UNDER 16	6231.47.1	1394	1310	6.4	89.9	139BK	OFFER MINOR TO BE CONCERNED IN SEX PERF	6231.70AC.D	0	1	-100.0	n/a
137DC	INDECENT ACT IN PRESENCE CHILD UNDER 16	6231.47.1	298	271	10.0	91.3	139BL	INDECENT ACT WITH RESIDENT OF FACILITY	6231.52.2	0	3	-100.0	n/a
137DD	ATT. SEX PEN OF A CHILD UNDER 16	6231.321M	6	5	20.0	83.3	139BM	OBSERVE PERSON'S GENITALS - UPSKIRTING	7405.41A	6	4	50.0	66.7
137DG	WORKER-SEX PEN-COGNIT IMPAIRED ATTENDEE	6231.52.1	1	8	-87.5	100.0	139BO	VISUALLY CAPTURE PSN GENITALS-UPSKIRTING	7405.41B	44	42	4.8	84.1
137DH	PROCURE CHILD U/16 FOR SEX PEN WITH SELF	6231.58.1	38	11	245.5	81.6	139BP	VISUALLY CAPT PSN ANAL REGION-UPSKIRTING	7405.41B	9	1	800.0	88.9
137DI	INDECENT ACT-16/17 CHILD-CARE/SUPER/AUTH	6231.49.1	54	16	237.5	98.1	139BQ	DISTRIBUTE IMAGE PSN GENITALS-UPSKIRTING	7405.41C	1	1	0.0	100
137DJ	PERSISTENT SEXUAL ABUSE OF A CHILD U/16	6231.47A.1	8	6	33.3	87.5	139BS	ATT PROC FOR SEX PEN BY THREAT/INTIMIDAT	6231.321M	0	1	-100.0	n/a
137DK	PROVIDER-SEX PEN COGNITIVE IMPAIRED PERS	6231.51.1	1	2	-50.0	0.0	139BT	INDECENT ACT WITH ATTENDEE OF FACILITY	6231.52.2	1	0	n/a	100
137DL	SEX PEN 16 OR 17 Y/O UNDER CARE/SUP/AUTH	6231.48.1	24	19	26.3	100.0	139BU	AGG DECEPTIVE RECRUITING - SEX SERVITUDE	6231.60AE.1	0	1	-100.0	n/a
137DM	ATT SEX PEN 16 OR 17 UNDER CARE/SUP/AUTH	6231.321M	1	1	0.0	100.0	139BV	ENGAGE SEX ACTIVITY WITH U16 USING SERV	CRIMCODE.474	14	23	-39.1	85.7
137DN	PROCURE CHILD U16-INDECENT ACT WITH ANOR	6231.58.1	1	3	-66.7	0.0	139BW	CAUSE U16 ENG SEX ACT WTH ANOR USING SER	CRIMCODE.474	1	0	n/a	100
137DO	PROVIDER-INDECENT ACT-COGNITIVE IMPAIRED	6231.51.2	1	4	-75.0	100.0	139C	BESTIALITY	6231.59.1	6	4	50.0	100
137DP	PROCURE ANOTHER PERSON-SEX PEN CHILD U16	6231.58.2	1	0	n/a	100.0	139D	CARE/SUPER/AUTH SOLICIT U/18 FOR SEX PEN	6231.6	2	0	n/a	50
137DQ	INTENT PROCURE CHILD IN SEX ACT O/S AUS	CRIMCODE.272	1	0	n/a	100.0	139F	GROSS INDECENCY WITH GIRL UNDER 16 YRS	6231.69.1.A	68	74	-8.1	47.1
137DR	ENGAGE IN SEX ACTIVITY WITH PSN U/16-O/S	CRIMCODE.272	2	0	n/a	100.0	139G	GROSS INDECENCY WITH MALE	6231.69.4	36	47	-23.4	55.6
137DS	INT PROCURE CHLD(U16) IN SEX ACT O/S AUS	CRIMCODE.272	11	0	n/a	100.0	139H	GROSS INDECENCY - PERSON UNDER 16	6231.50.1.A	56	52	7.7	67.9
137F	MAINTAIN SEXUAL RELATIONSHIP CHILD U/16	6231.47A.1	6	5	20.0	83.3	139I	WILFUL AND OBSCENE EXPOSURE (COMMON LAW)	LAW.22	45	213	-78.9	100
137G	SEX PEN UNDER 18 CHILD OF DEFACTO	6231.44.2	55	29	89.7	94.5	139K	GROSS INDECENCY WITH MALE PERSON	3664.66.4	5	1	400.0	20
137GA	SEX PEN UNDER 18 STEP CHILD OF DEFACTO	6231.44.2	1	3	-66.7	200.0	139S	GROSS INDECENCY WITH GIRL U/16	3664.66.1.A	2	1	100.0	0
137I	INCEST - SIBLING	6231.44.4	58	43	34.9	75.9							
137L	INDECENT ACT-16 YR OLD-CARE/SUPER/AUTH	6231.49.1	19	7	171.4	94.7	<i>Sub-Total</i>			<i>6526</i>	<i>6373</i>	<i>2.4</i>	<i>83.7</i>
137O	WORKER-SEX PEN. WITH RESIDENT	6231.52.1	0	10	-100.0	n/a	<b>ROBBERY</b>						
137Q	PROCURE FOR SEX PEN-THREAT/INTIMIDATION	6231.57.1	3	7	-57.1	133.3	211A	ARMED ROBBERY	6231.75A	1447	1595	-9.3	60.1
137R	PROCURE FOR SEX PEN-FRAUD	6231.57.2	5	7	-28.6	80.0	211E	ACCESSORY TO ROBBERY	6231.325.1	2	0	n/a	100
137S	PROCURE FOR SEX PEN OF CHILD UNDER 16	6231.58.1	5	1	400.0	100.0	212AA	ROBBERY	6231.75	1342	1653	-18.8	62.1
137U	CARNAL KNOWLEDGE CHILD-..... (USE 137AQ)	6231.46	1	0	n/a	100.0	212AB	ASSAULT WITH INTENT TO ROB	6231.75	24	33	-27.3	66.7
137W	SEXUAL PENETRATION PERSON 10-16	6231.48.1	18	28	-35.7	161.1	<i>Sub-Total</i>			<i>2815</i>	<i>3281</i>	<i>-14.2</i>	<i>61.1</i>
137Z	INCEST (PRIOR 28/2/81) RPLD	6231.52.1	1	0	n/a	0.0	<b>ASSAULT</b>						
139AF	GROSS INDECENCY WITH GIRL U/16	6103.69.1.A	1	0	n/a	0.0	120A	ACCIDENT -FAIL TO ASSIST- SERIOUS INJURY	86/127.61.3	10	4	150	90
139AK	GROSS INDECENCY WITH MALE PERSON	6103.69.4	0	1	-100.0	n/a							
139AP	BESTIALITY	6231.68.2	1	0	n/a	100.0							
139AV	GROSS INDECENCY IN PRESENCE OF GIRL U/16	6231.69.1.A	3	24	-87.5	100.0							
139AX	PROCURE GROSS INDECENCY - GIRL U/16	6231.69.1.B	1	0	n/a	100.0							
139AZ	PROCURE GROSS INDECENCY - MALE	6231.69.4	1	0	n/a	100							

Note: n/a (% change column) - no calculation was possible due to nil recorded crime in 2011/12. Note: n/a (total % cleared column) - no calculation was possible due to nil recorded crime in 2012/13.

# OFFENCES RECORDED BY OFFENCE CATEGORY AND OFFENCE CODE, 2012/13

Table A.1

Offence Code	Category/Description	Statutory Reference	Offences Recorded		% Change	Total Cleared	Offence Code	Category/Description	Statutory Reference	Offences Recorded		% Change	Total Cleared
			2012/13 No.	2011/12 No.						2012/13 No.	2011/12 No.		
120B	ACCIDENT - FAIL TO STOP - SERIOUS INJURY	86/127.61.3	13	3	333.3	30.8	129Y	ASSAULT INSPECTOR-PREV CRUELTY ACT	86/46.23.A	0	1	-100	n/a
121A	INTENTIONALLY CAUSE SERIOUS INJURY	6231.16	728	741	-1.8	73.2	193U	THREATEN/INTIMIDATE OFFICER	CNAV.387.A	0	3	-100.0	n/a
121B	RECKLESSLY CAUSE SERIOUS INJURY	6231.17	1386	1498	-7.5	91.8	199AA	THREATEN DAMAGE/INJURY RE INVESTIGATION	6231.30.B	1	0	n/a	100
121C	NEGLIGENTLY CAUSE SERIOUS INJURY	6231.24	54	75	-28.0	113.0	199AH	THREAT DAMAGE OWN PROPERTY-ENDANGER LIFE	6231.198.B	5	0	n/a	80
122D	INTENTIONALLY CAUSE INJURY	6231.18	4806	4773	0.7	90.2	199AM	CAUSE EXPLOSION LIKELY TO ENDANGER LIFE	6231.317.2	6	9	-33.3	100
122E	RECKLESSLY CAUSE INJURY	6231.18	7468	6587	13.4	86.4	199AN	CAUSE EXPLOSION LIKELY TO ENDANGER PROP	6231.317.2	10	12	-16.7	40
122I	ASSAULT OCCASIONING ACTUAL BODILY HARM	6231.37	0	8	-100.0	n/a	199AP	RECKLESSLY THREATEN SERIOUS INJURY	6231.21.B	37	145	-74.5	148.6
129A	ASSAULT INTENT COMMIT INDICT OFFENCE	6231.31.1.A	34	40	-15.0	64.7	199AS	THREATEN CAUSE HARM TO A PUBLIC OFFICIAL	CRIMCODE.147	1	0	n/a	100
129AC	COMMON LAW ASSAULT	LAW.3	189	200	-5.5	82.5	199AT	MAKE THREAT TO KILL - INTENDING FEAR	6231.20.A	1462	664	120.2	70.9
129AJ	ASSAULT/RESIST PTC/RC OFFICER/AGENT	9921.225.A	0	11	-100.0	n/a	199AU	MAKE THREAT TO KILL-RECKLESS AS TO FEAR	6231.20.B	575	293	96.2	87.5
129AO	AGGRAVATED ASSAULT OF PERSON UNDER 15	7405.24.1.A	24	54	-55.6	95.8	199AV	THREATEN SERIOUS INJURY-INTENDING FEAR	6231.21.A	310	254	22.0	75.2
129AQ	ASSAULT/RESIST/OBSTRUCT OFFICER	CCUS.232.A.B	37	43	-14.0	75.7	199AW	THREATEN SERIOUS INJURY-RECK AS TO FEAR	6231.21.B	185	50	270.0	60
129AV	RESIST/INCITE OTHER TO RESIST PTC OFF	7405.52.1	0	1	-100.0	n/a	199AX	USE CARRIAGE SERV TO MAKE THREAT TO KILL	CRIMCODE.474	48	10	380.0	56.3
129AY	INCITE PERSON TO ASSAULT POLICE	7405.52.1	0	1	-100.0	n/a	199AY	USE CARRIAGE SERV-THREATEN SERIOUS HARM	CRIMCODE.474	17	16	6.3	111.8
129BC	ASSAULT TO RESIST LAWFUL DETENTION	6231.31.1.C	8	1	700.0	50.0	199B	MAKE THREAT TO KILL	6231.2	2825	3207	-11.9	99.7
129BG	AGGRAVATED ASSAULT OF MALE UNDER 15	7405.24.1.A	17	8	112.5	70.6	199BF	THREATEN TO KILL (UTTER)	6231.15	1	0	n/a	100
129BH	ASSAULT WITH WEAPON	7405.24.2	1295	1223	5.9	85.9	199C	THREAT TO INFLECT SERIOUS INJURY	6231.21	1007	741	35.9	95.3
129BI	ASSAULT WITH INSTRUMENT	7405.24.2	121	120	0.8	100.0	199D	RECKLESS CONDUCT ENDANGER LIFE	6231.22	1114	1136	-1.9	87.4
129BJ	ASSAULT PERSON ASSISTING POLICE	7405.52.1	0	1	-100.0	n/a	199E	RECKLESS CONDUCT ENDANGER SERIOUS INJURY	6231.23	1212	1274	-4.9	94.1
129BK	THREATEN ASSAULT PREVENT LAWFUL APPREHN	6231.31.1.C	0	3	-100.0	n/a	199M	SET TRAP INTENT CAUSE SERIOUS INJURY	6231.26	4	3	33.3	100
129BN	AGGRAVATED ASSAULT OF FEMALE	7405.24.1.A	171	115	48.7	104.1	199N	USE FIREARM TO RESIST/PREVENT ARREST	6231.29	5	2	150.0	100
129BO	ASSAULT OPERATIONAL STAFF - AMBULANCE	7405.51.1	9	6	50.0	55.6	199S	PLACE OBSTRUCTION FOOTPATH -INJURY/DEATH	7405.7.A	0	1	-100.0	n/a
129BP	CAUSE HARM TO PUBLIC OFFICIAL	CRIMCODE.147	1	0	n/a	100.0	210A	ASSAULT WITH INTENT TO ROB (COMMON LAW)	LAW.16	5	3	66.7	20
129BQ	ADMINISTER DRUG FOR SEXUAL PEN - SELF	6231.53.1.A	4	2	100.0	25.0	221B	EXTORTION-DEMAND WITH THREAT TO KILL	6231.27	30	21	42.9	76.7
129BR	ASSAULT SHERIFF'S OFF PER/EXER FUNCT/POW	09/09.48.1.C	3	3	0.0	100.0	221BA	EXTORTION WITH THREAT TO INFLECT INJURY	6231.27	19	41	-53.7	110.5
129BS	ASSAULT POLICE ON DUTY	6231.31.1.B	393	370	6.2	104.1	221F	ATTEMPTED EXTORTION WITH THREAT TO KILL	6231.321M	1	0	n/a	0
129BT	THREATEN TO ASSAULT MOPF EXECUTING DUTY	6231.31.1.B	11	3	266.7	90.9	525B	HARASS WITNESS (SOA S52A)	7405.52A	187	136	37.5	101.6
129BU	ADMINISTER DRUG FOR INDECENT ACT-ANOTHER	6231.53.2.A	2	0	n/a	100.0	599DA	RIOT (COMMON LAW)	LAW.13	6	29	-79.3	116.7
129BV	ASSAULT AN OFFICER	9921.225.2	11	0	n/a	72.7	599DB	ROUT (COMMON LAW)	LAW.12	8	0	n/a	100
129C	UNLAWFUL ASSAULT	7405.23	16425	14219	15.5	83.6	599JA	THROW STONE TO INJURE/DANGER/DAMAGE PROP	7405.7.G	45	48	-6.3	95.6
129D	ASSAULT IN COMPANY	7405.24.2	165	167	-1.2	97.0	599JC	DISCHARGE STONE TO CAUSE INJURY/DANGER	7405.7.G	29	23	26.1	72.4
129E	ASSAULT BY KICKING	7405.24.2	275	303	-9.2	105.1	599JD	DISCHARGE ARROW TO CAUSE INJURY/DANGER	7405.7.G	2	4	-50.0	50
129G	ASSAULT POLICE (SERIOUS)	6231.31.1.B	0	87	-100.0	n/a	599K	AFFRAY (COMMON LAW)	LAW.1	1206	1269	-5.0	102.2
129H	THREATEN INJURY TO PREVENT/HINDER ARREST	6231.30.A	2	9	-77.8	100.0	599L	RIOT TO DEMOLISH BUILDING	6231.206.1	1	0	n/a	0
129I	ASSAULT TO PREVENT LAWFUL DETENTION	6231.31.1.C	2	5	-60.0	100.0	599M	ENTER LAND TO CAUSE BREACH PEACE	6231.207.2	2	0	n/a	100
129J	OBSTRUCT/RESIST POLICE (CRIMES ACT)	6231.31.1.B	0	3	-100.0	n/a	L1202	ASSAULT CAUSING INJURY	L1202	1	3	-66.7	0
129L	ASSAULT PROTECTIVE SERVICES OFFICER	6338.118J	45	9	400.0	80.0							
129Q	ASSAULT POLICE (SUMMARY)	7405.52.1	2046	1846	10.8	98.6							
							<i>Sub-Total</i>			<i>46122</i>	<i>41940</i>	<i>10</i>	<i>87.7</i>

Note: n/a (% change column) - no calculation was possible due to nil recorded crime in 2011/12. Note: n/a (total % cleared column) - no calculation was possible due to nil recorded crime in 2012/13.

# OFFENCES RECORDED BY OFFENCE CATEGORY AND OFFENCE CODE, 2012/13

Table A.1

Offence Code	Category/Description	Statutory Reference	Offences Recorded		% Change	Total Cleared	Offence Code	Category/Description	Statutory Reference	Offences Recorded		% Change	Total Cleared
			2012/13 No.	2011/12 No.						2012/13 No.	2011/12 No.		
<b>ABDUCTION</b>													
191A	ABDUCTION-ACT OF SEX PEN	6231.55.A	37	34	8.8	56.8	199A	THREAT TO DESTROY/DAMAGE PROPERTY	6231.198.A	499	284	75.7	86
191C	ABDUCTION-ACT OF SEX PEN WITH ANOTHER	6231.55.B	3	1	200.0	66.7	411M	CAUSE FIRE - INTENT TO DESTROY PROPERTY	6228.39C	37	14	164.3	18.9
191E	ABDUCT CHILD UNDER 16 TO SEX. PENETRATE	6231.56.1	4	11	-63.6	25.0	419A	CRIMINAL DAMAGE (INTENT DAMAGE/DESTROY)	6231.197.1	35293	37616	-6.2	33.7
191G	CHILD STEALING	6231.63	24	17	41.2	54.2	419AA	WILFUL DAMAGE/INJURE PROPERTY	7405.9.1.C	5668	6597	-14.1	28.9
191H	KIDNAP	6231.63A	55	58	-5.2	72.7	419AL	DAMAGE/DEFACE BY GRAFFITI-PTC/ADJ PROP	9921.223B.3	61	119	-48.7	50.8
191I	KIDNAPPING (COMMON LAW)	LAW.7	46	53	-13.2	100.0	419AS	INTERFERE/DAMAGE ROADS CORP ROAD FIXTURE	SR93/268.7.2	0	1	-100.0	n/a
191M	CHILD STEALING WITH INTENT	6231.63.1	6	1	500.0	66.7	419AV	DAMAGE ROADS CORP WORKS/MACHINERY ETC	SR93/268.14.	0	1	-100.0	n/a
191N	CHILD STEALING	6231.63.2	15	12	25.0	60.0	419BC	DAMAGE/DEFACE ANY MCG SEAT/FIXTURE ETC	SR94/00.15.C	0	1	-100.0	n/a
191O	FORCEFULLY TAKE AWAY/DETAIN -CARNAL KNOW	6231.62	1	0	n/a	0.0	419BD	DAMAGE/INTERFERE WITH MCG ARENA/MARKINGS	SR94/00.15.G	0	1	-100.0	n/a
191Q	STOLE/UNLAW CARRY AWAY AGAINST ONES WILL	LAW.37	1	0	n/a	100.0	419BG	CUT/BREAK/DEST FENCE/BANK-DAM-WALL-LAKE	58/6254.96.E	0	3	-100.0	n/a
191R	ABDUCT/DETAIN FOR SEXUAL PENETRATION	6231.56.B	3	0	n/a	100.0	419BL	INJURE/DAMAGE/DEFACE PROPERTY OF PTC	9921.223B.1	0	2	-100.0	n/a
191U	ABDUCT/DETAIN FOR SEXUAL PENETRATION	6231.55	2	2	0.0	50.0	419BY	WILFULLY DESECRATE A MEMORIAL	03/80.95.1	1	2	-50.0	0
199F	FALSE IMPRISONMENT (COMMON LAW)	LAW.6.1	489	410	19.3	93.3	419BZ	MARK GRAFFITI ON PROPERTY W/O CONSENT	07/59.5	2879	3176	-9.4	14.4
<i>Sub-Total</i>			<i>686</i>	<i>599</i>	<i>14.5</i>	<i>87</i>	419C	CRIMINAL DAMAGE-ENDANGER LIFE	6231.197.2	2	12	-83.3	50
<b>ARSON</b>													
199AR	ARSON CAUSING DEATH	6231.197A	2	2	0.0	0.0	419CA	MARK OFFENSIVE GRAFFITI	07/59.6	196	172	14.0	19.9
411A	CRIMINAL DAMAGE BY FIRE (ARSON)	6231.197.1	3009	2919	3.1	23.2	419CB	WILFUL DAMAGE LESS THAN \$500	7405.9.1.C	588	604	-2.6	101.5
411B	CRIMINAL DAMAGE BY FIRE-ENDANGER LIFE	6231.197.2	7	10	-30.0	28.6	419CD	DAMAGE PROPERTY BELONGING TO RAIL TRACK	SR05/69.48	0	3	-100.0	n/a
411C	CRIMINAL DAMAGE BY FIRE-VIEW TO GAIN	6231.197.3	0	2	-100.0	n/a	419CN	DAMAGE PROPERTY-PASSENGER TRANS COMPANY	SR05/69.48	0	1	-100.0	n/a
411G	INTENTIONALLY CAUSE A BUSHFIRE	6231.201A.1.	55	32	71.9	34.5	419CS	INTERFERE WITH METERING EQUIPMENT	SR09/164.320	1	0	n/a	100
411H	RECKLESSLY CAUSE A BUSHFIRE	6231.201A.1.	32	13	146.2	59.4	419CW	DAMAGE SURVEILLANCE DEVICE UNAUTH	99/21.31	1	0	n/a	100
411I	RECK SPREAD FIRE TO VEGETATION-PROP OTHR	6231.201A.1.	17	2	750.0	5.9	419D	CRIMINAL DAMAGE-WITH VIEW TO GAIN	6231.197.3	10	6	66.7	10
411J	LIGHT FIRE IN RAIL VEHICLE	SR05/69.49.A	1	1	0.0	0.0	419E	POSSESS ARTICLE FOR CRIMINAL DAMAGE	6231.199	22	17	29.4	113.6
411K	LIGHT FIRE ON RAIL PREMISES	SR05/69.49.A	1	2	-50.0	0.0	419HA	ACT W/INTENT EXP'SIVE SUB ENDANGER LIFE	6231.317.3.A	4	2	100.0	125
411L	BURN RAIL PREMISES	SR05/69.27A	1	0	n/a	0.0	419HB	ACT W/INTENT EXP'SIVE SUBS INJURY PROP	6231.317.3.A	4	0	n/a	75
411N	ARSON	6231.197.6	88	39	125.6	10.2	419HC	POSS ANYTHING INTENT TO DAMAGE PROPERTY	6231.199.A.I	3	6	-50.0	133.3
411O	ATTEMPTED ARSON	6231.321M	18	3	500.0	61.1	419S	TRAIL HEAVY MATERIAL -DAMAGE PUBLIC PATH	7405.7.E	3	0	n/a	0
411V	CONSPIRACY TO COMMIT ARSON	6231.321.1	1	0	n/a	100.0	599JB	THROW MISSILE INJURE/DANGER/DAMAGE PROP	7405.7.G	304	278	9.4	90.5
419BO	DESTROY PROPERTY WITH IGNITED MATERIAL	7405.11.1	0	1	-100.0	n/a	844KH	CONVEY ANYTHING LIKELY ENDANGER PERSON	SR05/69.30.2	4	2	100.0	100
419K	LIGHT/USE FIRE & DESTROY/DAMAGE PROPETY	7405.11.1.A	46	40	15.0	23.9	<i>Sub-Total</i>						
419L	LIGHT/USE FIRE ENDANGER PROPERTY/LIFE	7405.11.1.A	34	25	36.0	32.4	<i>45580</i>	<i>48920</i>	<i>-6.8</i>	<i>33.7</i>			
<i>Sub-Total</i>			<i>3312</i>	<i>3091</i>	<i>7.1</i>	<i>23.6</i>	<b>AGGRAVATED BURGLARY</b>						
<b>PROPERTY DAMAGE</b>													
310B	AGGRAVATED BURGLARY	6231.77.1	231	243	-4.9	41.6	310F	AGGRAVATED BURGLARY - FIREARM	6231.77.1	64	59	8.5	59.4
310G	AGGRAVATED BURGLARY - PERSON PRESENT	6231.77.1	2223	2036	9.2	47.7	310H	AGGRAVATED BURGLARY - OFFENSIVE WEAPON	6231.77.1	196	157	24.8	73
310L	AGGRAVATED BURGLARY -IMITATION FIREARM	6231.77.1	2	5	-60	100							

Note: n/a (% change column) - no calculation was possible due to nil recorded crime in 2011/12. Note: n/a (total % cleared column) - no calculation was possible due to nil recorded crime in 2012/13.

# OFFENCES RECORDED BY OFFENCE CATEGORY AND OFFENCE CODE, 2012/13

Table A.1

Offence Code	Category/Description	Statutory Reference	Offences Recorded		% Change	Total Cleared	Offence Code	Category/Description	Statutory Reference	Offences Recorded		% Change	Total Cleared
			2012/13 No.	2011/12 No.						2012/13 No.	2011/12 No.		
<i>Sub-Total</i>			<i>2716</i>	<i>2500</i>	<i>8.6</i>	<i>49.3</i>							
<b>BURGLARY (RESIDENTIAL)</b>													
310A	BURGLARY	6231.76.1	28899	29223	-1.1	14.8	321H	FRAUDULENTLY INDUCE INVESTMENT	6231.191.1	0	6	-100	n/a
319C	ENTER BUILDING TO COMMIT OFFENCE-ASSAULT	6231.76.1.B.	10	5	100.0	90.0	321IR	STATE FALSE NAME AND ADDRESS (FOREST ACT)	58/6254.63.6	6	4	50.0	50
319D	ATTEMPT TO ENTER BUILDING TO DAMAGE	6231.76.1.B.	4	2	100.0	100.0	321IT	ALTER/DEST/REMOVE MARK/STAMP/SIGN/LIC	58/6254.96.D	3	0	n/a	0
319G	ENTER BUILDING TO COMMIT OFFENCE -DAMAGE	6231.76.1.B.	2	1	100.0	50.0	321IX	BANKRUPT OBTAIN PROPERTY BY FRAUD	CBAN.265.5.A	0	1	-100.0	n/a
<i>Sub-Total</i>			<i>28915</i>	<i>29231</i>	<i>-1.1</i>	<i>14.8</i>	321JM	UTTER FORGED DOCUMENT-QUARANTINE	CQUA.79.B	0	1	-100.0	n/a
<b>BURGLARY (OTHER)</b>													
310A	BURGLARY	6231.76.1	15070	14989	0.5	20.9	321JU	OBTAIN BENEFIT BY FRAUD	CSTUD.49.1.C	8	3	166.7	25
310I	CONSPIRACY TO COMMIT BURGLARY	6231.321.1	1	0	n/a	100.0	321KC	MAKE FALSE STATEMENT	CHEA.129.2A	3	6	-50.0	166.7
319C	ENTER BUILDING TO COMMIT OFFENCE-ASSAULT	6231.76.1.B.	5	3	66.7	80.0	321KJ	FRAUDULENTLY OBTAIN ANY BENEFIT	10191.248.1	3	3	0.0	66.7
319D	ATTEMPT TO ENTER BUILDING TO DAMAGE	6231.76.1.B.	4	5	-20.0	100.0	321KL	PROVIDE FALSE/MISLEADING INFORMATION	10191.249	9	0	n/a	88.9
319G	ENTER BUILDING TO COMMIT OFFENCE -DAMAGE	6231.76.1.B.	2	0	n/a	100.0	321KQ	PROVIDE FALSE INFORMATION IN APPL/RETURN	10191.249	2	2	0.0	50
<i>Sub-Total</i>			<i>15082</i>	<i>14997</i>	<i>0.6</i>	<i>21</i>	321KZ	PROCURE USE OF MOTOR VEHICLE BY FRAUD	86/127.69.A	27	31	-12.9	55.6
<b>DECEPTION</b>													
321A	OBTAIN PROPERTY BY DECEPTION	6231.81.1	17866	15809	13.0	68.4	321LA	PROCURE HIRE OF MOTOR VEHICLE BY FRAUD	86/127.69.A	29	40	-27.5	79.3
321AN	OBTAIN ADVANTAGE BY VALUELESS CHEQUE	7405.37.1	3	2	50.0	0.0	321LB	PROCURE USE OF VEHICLE-MISREPRESENTATION	86/127.69.A	2	5	-60.0	50
321AQ	OBTAIN GOODS BY VALUELESS CHEQUE	7405.37.1	3	0	n/a	66.7	321LC	PROCURE HIRE VEHICLE - MISREPRESENTATION	86/127.69.A	9	3	200.0	33.3
321AR	OBTAIN MONEY BY VALUELESS CHEQUE	7405.37.1	0	1	-100.0	n/a	321LW	FORGE/FALSIFY CERTIFICATE	96/43.55.2	1	0	n/a	100
321B	OBTAIN FINANCIAL ADVANTAGE BY DECEPTION	6231.82.1	4028	4065	-0.9	104.0	321LX	FORGE/FALSIFY OTHER DOCUMENT	96/43.55.2	1	2	-50.0	0
321BB	FORGE MARINE ACT CERT/LIC/DOC/NOTICE	88/52.90.1.A	1	0	n/a	100.0	321M	PRODUCE/USE ACCOUNT TO MISLEAD/DECEIVE	6231.83.1.B	8	67	-88.1	112.5
321BP	CONSPIRACY TO CHEAT/DEFRAUD (COMMON LAW)	LAW.34	8	5	60.0	100.0	321MF	POSS GOODS FOR SALE WITH FALSE TRADEMARK	CTMARKS.148.	10	0	n/a	100
321BQ	CONSPIRACY TO DEFRAUD (COMMON LAW)	LAW.34	5	4	25.0	120.0	321MJ	FORGE BILLS OF EXCHANGE	6231.27	0	1	-100.0	n/a
321C	MAKE FALSE DOCUMENT (CRIMES ACT)	6231.83A.1	678	582	16.5	97.8	321MK	UTTER BILLS OF EXCHANGE	6231.27	2	1	100.0	0
321CK	USE FALSE DOCUMENT (CRIMES ACT)	6231.83A.2	242	180	34.4	90.9	321MS	PREPARE DOCUMENT KNOWING TO BE UNTRUE	6246.142.E	0	1	-100.0	n/a
321D	USE COPY OF FALSE DOCUMENT (CRIMES ACT)	6231.83A.4	1	0	n/a	0.0	321MX	KNOW GIVE FALSE INFO TO PRISON OFFICER	86/117.42.2	0	1	-100.0	n/a
321DT	FORGE ANY CASINO CHIP/LICENCE/ID	91/47.153B.1	1	0	n/a	100.0	321N	HAVE CUSTODY FALSE DOCUMENT (CRIMES ACT)	6231.83A.5	10	4	150.0	100
321G	GIVE/REC. FALSE/MISLEAD. RECEIPT/ACCOUNT	6231.178	1	1	0.0	200.0	321NW	SOLICIT DISCLOSURE PROTECTED INFORMATION	CSOC.1316.1	0	1	-100.0	n/a
321GK	FALSELY REPRESENT TO BE PATENTEE	CPAT.178.1	0	1	-100.0	n/a	321NY	SELL GOODS-FALSELY APPLY REG TRADEMARK	CTMARKS.148.	10	9	11.1	140
321GQ	IMPORT GOODS FOR TRADE-FALSE TRADE MARK	CTRADE.100.1	0	5	-100	n/a	321OH	AID PROCURE USE VEHICLE MISREPRESENTAT'N	86/127.69.B	0	1	-100.0	n/a
							321OX	HAVE IN POSSESSION A FALSE DOCUMENT	6231.83A.5	4	2	100.0	75
							321OY	CONSPIRACY TO OBTAIN PROP BY DECEPTION	6231.321.1	5	0	n/a	100
							321PF	MAKE A FALSE OR MISLEADING STATEMENT	96/66.140A.2	9	9	0.0	122.2
							321PH	KNOWINGLY MAKE FALSE STATEMENT IN APPL	96/66.140A.1	4	5	-20.0	100
							321PI	KNOWINGLY MAKE MISLEAD STATEMENT IN APPL	96/66.140A.1	0	1	-100.0	n/a
							321PJ	KNOWINGLY CAUSE UNAUTH COMPUTER FUNCTION	6231.247B.1.	5	30	-83.3	60
							321PM	KNOWINGLY MAKE FALSE REPRESENTATION	96/43.53	0	1	-100.0	n/a
							321PN	POSS DATA INTEND COMMIT COMPUTER OFFENCE	6231.247E.1.	3	1	200.0	33.3
							321PO	OPEN AN ACCOUNT IN A FALSE NAME	CFTRA.24.1	0	2	-100.0	n/a
							321PV	EXPOSE GOOD FOR SALE-FALSIFIED REG TMARK	CTMARKS.148.	0	1	-100.0	n/a
							321PX	OBTAIN FINANCIAL ADVANTAGE FOR ANOTHER	6231.82.1	1	2	-50.0	100
							321QA	ENGAGE DISHONEST CONDUCT FINANCIAL SERV	CCOR.1041G.1	0	1	-100	n/a

Note: n/a (% change column) - no calculation was possible due to nil recorded crime in 2011/12. Note: n/a (total % cleared column) - no calculation was possible due to nil recorded crime in 2012/13.

# OFFENCES RECORDED BY OFFENCE CATEGORY AND OFFENCE CODE, 2012/13

Table A.1

Offence Code	Category/Description	Statutory Reference	Offences Recorded			Total % Cleared	Offence Code	Category/Description	Statutory Reference	Offences Recorded			Total % Cleared
			2012/13 No.	2011/12 No.	% Change					2012/13 No.	2011/12 No.	% Change	
321QB	FRAUDULENTLY ALTER ID NO/GENERAL ID MARK	88/52.90.1.B	3	3	0	33.3	322AK	HAVE A DEFICIENCY IN TRUST ACCOUNT	96/35.188.1.	0	1	-100	n/a
321QC	USE A FORGED DOCUMENT	CRIMCODE.145	4	44	-90.9	1150.0	322B	SECRET COMMISSION-RECEIVE/SOLICIT-AGENT	6231.176.1.	2	0	n/a	100
321QE	OBTAIN PROPERTY BY DECPNT-CWLTH ENTITY	CRIMCODE.134	1	0	n/a	0.0	323AH	COUNTERFEIT LICENCE/PERMIT	58/6254.96.C	1	1	0.0	0
321QF	OBTAIN FINANCIAL ADVANTAGE-CWLTH ENTITY	CRIMCODE.135	1	0	n/a	100.0	323AI	MAKE EQUIP KNOWING TO MAKE FALSE DOC	6231.83A.5A	0	1	-100.0	n/a
321QL	UNAUTH MODIFY DATA TO CAUSE IMPAIRMENT	6231.247C	26	17	52.9	46.2	323AJ	HAVE CUSTODY EQUIP KNOW MAKE FALSE DOC	6231.83A.5A	2	0	n/a	100
321QQ	FALSELY REPRESENT ODOMETER READING - CAR	86/104.38.4	93	0	n/a	100.0	323AQ	ATTEMPT TO UTTER COUNTERFEIT MONEY	CRIMCODE.11.	23	10	130.0	21.7
321QV	FALSIFY ACCOUNT REQ FOR ACCOUNTING PURP	6231.83.1.A	263	394	-33.2	102.3	323AS	BEGIN TO MAKE COUNTERFEIT MONEY	CCRIC.6	1	0	n/a	0
321QW	PRODUCE DOCUMENT-DECEPTIVE MATERIAL PART	6231.83.1.B	3	0	n/a	100.0	323C	MAKE/POSSESS ARTICLE TO MAKE FALSE DOC	6231.83A.5C	1	2	-50.0	100
321QX	CAUSE UNAUTH IMPAIR OF DATA- CREDIT CARD	6231.247H.1	0	1	-100.0	n/a	323D	MAKE COUNTERFEIT MONEY	CCRIC.6	34	13	161.5	85.3
321QY	INTEND CAUSE UNAUTH ACCESS-RESTRICT DATA	6231.247G.1	254	24	958.3	103.9	323E	MAKE COUNTERFEIT SECURITY	CCRIC.6	1	0	n/a	100
321RA	FRAUDULENTLY ALTER LEARNER'S PERMIT-RSA	86/127.72.1.	0	6	-100.0	n/a	323F	UTTER COUNTERFEIT MONEY	CCRIC.7.A	239	82	191.5	22.2
321RB	FRAUDULENTLY USE REG LABEL AUTH/REQ-RSA	86/127.72.1.	386	378	2.1	100.5	323H	BUY/SELL/REC/DISPOSE COUNTERFEIT MONEY	CCRIC.8.1	16	1	1500.0	6.3
321RC	FRAUDULENTLY USE PLATE-UNIQUELY ID VEH	86/127.72.1A	500	425	17.6	98.6	323J	POSSESS COUNTERFEIT MONEY	CCRIC.9.1.A	94	47	100.0	78.7
321RD	FRAUD ALTER REG LABEL AUTH/REQ BY RSA	86/127.72.1.	33	24	37.5	106.1	511AJ	IMPERSONATE MEMBER CFA	6228.107A.C	0	1	-100.0	n/a
321RE	FRAUDULENTLY ALTER LICENCE AUTH/REQ-RSA	86/127.72.1.	15	13	15.4	100.0	511BF	IMPERSONATE A PUBLIC OFFICIAL	CRIMCODE.148	2	3	-33.3	100
321RF	POSSESS LICENCE PURPORTING AUTH/REQ-RSA	86/127.72.2	4	0	n/a	100.0	511J	BRIBE PUBLIC OFFICIAL (COMMON LAW)	LAW.2	5	124	-96.0	100
321RG	PROVIDE MISLEAD INFO-S84BE(1) STATEMENT	86/127.84BI	0	3	-100.0	n/a	525A	PERJURY/FALSE DECLARATION/FALSE OATH	6231.314	117	101	15.8	61.5
321RH	PROVIDE MISLEAD INFO-S84BF(1)(A) STATMNT	86/127.84BI	0	1	-100.0	n/a	525C	PERVERT COURSE OF JUSTICE (COMMON LAW)	LAW.11	144	130	10.8	80.6
321RI	FRAUDULENTLY USE LIC AUTH/REQ BY RSA	86/127.72.1.	31	16	93.8	90.3	525F	PERJURY (COMMON LAW)	LAW.10	17	9	88.9	58.8
321RJ	DISHONEST OBTAIN GAIN FROM SERVICE PROV	CRIMCODE.474	1	0	n/a	100.0	525L	SUBORNATION OF PERJURY	6231.314.1	4	2	100.0	25
321RL	REC ENTRY-WRK REC-OUGHT/KNOW TO BE FALSE	86/127.191Z	5	9	-44.4	100.0	525Q	WILFUL AND CORRUPT PERJURY	6246.141	2	1	100.0	100
321RN	FRAUDULENTLY ALTER PLATE-UNIQUELY ID VEH	86/127.72.1A	19	18	5.6	100.0	525W	KNOWINGLY/WILFULLY/CORRUPTLY PERJURE	6231.314.3	4	0	n/a	100
321RO	MAKE IDENTN INFO-COMMIT/FACIL INDICT OFF	6231.192B.1	5	3	66.7	60.0	549FQ	IMPERSONATE FEDERAL POLICE OFFICER	CAFP.63.A	0	1	-100.0	n/a
321RP	USE IDENTN INFO-COMMIT/FACIL INDICT OFF	6231.192B.1	33	21	57.1	100.0	549GG	MAKE FALSE/MISLEAD STATEMENT APPLICATION	CTAX.14K.1.C	2	1	100.0	100
321RQ	SUPPLY IDENT INFO-COMMIT/FACIL INDICT OFF	6231.192B.1	5	14	-64.3	20.0	699B	FORGE PRESCRIPTION-DRUG OF DEPENDENCE	9719.77	126	63	100.0	69
321RR	POSS IDENTN INFO-COMMIT/FACIL INDICT OFF	6231.192C.1	70	92	-23.9	90.0	699G	ALTER PRESCRIPTION-DRUG OF DEPENDENCE	9719.77	23	39	-41.0	117.4
321RS	FRAUD USE IDENTIFYING NO. AUTH/REQ - RSA	86/127.72.1.	259	171	51.5	100.8	699H	UTTER FORGED SCRIPT-DRUG OF DEPENDENCE	9719.77	155	47	229.8	25.8
321SK	INTEND CAUSE UNAUTH MODIF-RESTRICT DATA	6231.247G.1	3	5	-40.0	66.7	699I	UTTER ALTERED SCRIPT-DRUG OF DEPENDENCE	9719.77	3	2	50.0	100
321SN	CAUSE UNAUTH MODIFICATN OF DATA-COMPUTER	CRIMCODE.477	1	7	-85.7	100.0	699J	OBTAIN DRUG OF DEPENDENCE-FALSE REPRESENT	9719.78.A	60	17	252.9	108.3
321SQ	KNOWINGLY USE SPECIALIST TITLE W/O REG	09/79.115.1.	0	1	-100.0	n/a	699K	OBTAIN SCRIPT DRUG DEPENDENCE-FALSE REP	9719.78.B	19	15	26.7	115.8
321SS	DISHONEST OBTAIN FINAN INFO - WO CONSENT	CRIMCODE.480	0	3	-100.0	n/a	812AB	MAKE FALSE STATEMENT- LEADING PARTICULAR	04/33.135.A	6	5	20.0	116.7
321ST	POSS EQUIP-MAKE/SUPPLY/RETAIN IDENTN DOC	6231.192D.1	20	2	900.0	95.0	812AC	FURNISH FALSE PARTICULARS	04/33.135.B	0	6	-100.0	n/a
321SU	CLAIM CONCESSION-NOT ENTITLED	9921.220C	0	1	-100.0	n/a	812AD	OMIT TO FURNISH REQUIRED PARTICULARS	04/33.135.C	2	3	-33.3	100
321SV	MAKE DECEPTIVE REPRESENTATION	99/16.12.N	5	0	n/a	100.0	833L	FALSE DECLARATION (CUSTOMS)	CCUS.234.1.D	2	0	n/a	100
321SW	FORGE DOCUMENT AUTH/REQ BY RSA	86/127.72.1.	2	1	100.0	150.0	834BK	USE AUST TRAVEL DOC NOT ISSUED TO PERSON	CAPA.32.2	2	0	n/a	100
321SZ	FRAUDULENTLY USE NOTICE AUTH/REQ BY RSA	86/127.72.1.	3	0	n/a	100.0	834F	POSSESS DOCUMENT-FORGED AS AUST PASSPORT	CPAS.9A.E.II	0	1	-100.0	n/a
321TA	KNOWINGLY RECEIVE INV.FALSE OR ERRONEOUS	6231.178.A	1	0	n/a	100.0	842K	MAKE FALSE STATEMENT	CMAR.99	1	2	-50.0	200
321TV	SIGN/SEAL DOCUMENT KNOWING TO BE UNTRUE	6246.142.D	1	0	n/a	0	844DJ	STATE FALSE ADDRESS	9921.218B.4.	2	2	0	100

Note: n/a (% change column) - no calculation was possible due to nil recorded crime in 2011/12. Note: n/a (total % cleared column) - no calculation was possible due to nil recorded crime in 2012/13.



# OFFENCES RECORDED BY OFFENCE CATEGORY AND OFFENCE CODE, 2012/13

Table A.1

Offence Code	Category/Description	Statutory Reference	Offences Recorded		% Change	Total % Cleared
			2012/13 No.	2011/12 No.		
844Z	FALSE NAME/ADDRESS-TRANSPORT ACT	9921.218B.4.	4	4	0	75
<i>Sub-Total</i>			<i>26177</i>	<i>23337</i>	<i>12.2</i>	<i>77</i>

**HANDLE STOLEN GOODS**

322A	UNLAWFUL POSSESSION	7405.26.1	56	44	27.3	83.9
332L	POSSESS SUSPECTED STOLEN GOODS	7405.26.1	72	61	18.0	94.4
332S	RECKLESSLY DEAL WITH PROCEEDS OF CRIME	6231.194.3	69	68	1.5	111.6
332T	NEGLIGENTLY DEAL WITH PROCEEDS OF CRIME	6231.194.4	15	18	-16.7	100.0
332U	DEAL PROPERTY SUSPECTED PROCEED OF CRIME	6231.195	3158	2687	17.5	100.6
332V	DEAL PROPERTY BECOME INSTRUMENT OF CRIME	6231.195A.1	1	6	-83.3	100.0
332W	RECK DEAL PROP BECOME INSTRUMNT OF CRIME	6231.195A.2	1	0	n/a	100.0
339A	HANDLE/RECEIVE/RETENTION STOLEN GOODS	6231.88.1	4313	4179	3.2	99.8
339F	ATT. TO DISPOSE OF STOLEN GOODS	6231.321M	2	1	100.0	100.0
339G	BRING STOLEN GOODS INTO VICTORIA	6231.88.1	32	57	-43.9	93.8
339H	DISHON U/TAKE IN REALISATN STOLEN GOODS	6231.88.1	45	22	104.5	102.2
339I	CONSPIRACY TO HANDLE STOLEN GOODS	6231.321.1	1	1	0.0	100.0
339J	DISHON U /TAKE/ASSIST DISPOSAL OF GOODS	6231.88.1	5	11	-54.5	60.0
339K	DISHON U/TAKE/ASSIST REMOVAL OF GOODS	6231.88.1	1	2	-50.0	100.0
339L	KNOWINGLY DEAL/CONCEAL PROCEEDS OF CRIME	6231.194.1	157	52	201.9	79.0
339M	KNOWINGLY DEAL WITH PROCEEDS OF CRIME	6231.194.2	213	104	104.8	94.8
339N	DISHONESTLY RECEIVE STOLEN GOODS	6231.88.1	22	118	-81.4	559.1
339O	DISPOSE PROPERTY BEING PROCEEDS OF CRIME	CRIMCODE.400	3	1	200.0	100.0
339P	DEAL MONEY RECK PROCEEDS CRIME \$10,000/>	CRIMCODE.400	6	1	500.0	33.3
339Q	DEAL MONEY BELIEVE PROC CRIME \$100,000/>	CRIMCODE.400	2	0	n/a	100.0
<i>Sub-Total</i>			<i>8174</i>	<i>7433</i>	<i>10</i>	<i>100.7</i>

**THEFT FROM MOTOR VEHICLE**

399A	THEFT FROM MOTOR VEHICLE	6231.74	42965	46702	-8.0	11.9
<i>Sub-Total</i>			<i>42965</i>	<i>46702</i>	<i>-8.0</i>	<i>11.9</i>

**THEFT (SHOPSTEAL)**

393A	THEFT-FROM SHOP (SHOPSTEAL)	6231.74	16698	16046	4.1	67.3
------	-----------------------------	---------	-------	-------	-----	------

Offence Code	Category/Description	Statutory Reference	Offences Recorded		% Change	Total % Cleared
			2012/13 No.	2011/12 No.		
393C	SHOP THEFT - LESS THAN \$600	6231.74	3975	3815	4.2	100.5
<i>Sub-Total</i>			<i>20673</i>	<i>19861</i>	<i>4.1</i>	<i>73.7</i>

**THEFT OF MOTOR VEHICLE**

351A	THEFT OF MOTOR VEHICLE	6231.74	14671	15647	-6.2	28.1
<i>Sub-Total</i>			<i>14671</i>	<i>15647</i>	<i>-6.2</i>	<i>28.1</i>

**THEFT OF BICYCLE**

352A	THEFT-OF BICYCLE	6231.74	4664	4188	11.4	9.2
<i>Sub-Total</i>			<i>4664</i>	<i>4188</i>	<i>11.4</i>	<i>9.2</i>

**THEFT (OTHER)**

322AM	LAWYER CAUSE DEFICIENCY IN TRUST ACCOUNT	04/99.3.3.21	1	0	n/a	100
353B	ILLEGALLY USE VESSEL WITHOUT CONSENT	7405.38.1	0	1	-100.0	n/a
358A	THEFT OF TRAILER	6231.74	1822	1579	15.4	8.5
358B	ATTEMPT THEFT OF TRAILER	6231.321M	8	12	-33.3	25
359A	ILLEGALLY USE VEHICLE NOT MOTOR CAR	7405.38.1	0	3	-100.0	n/a
390A	THEFT	6231.74	48797	49350	-1.1	32.4
390C	THEFT OF BOAT/VESSEL	6231.74	13	8	62.5	23.1
399AA	THEFT (PROPERTY OF COMMONWEALTH ENTITY)	CRIMCODE.131	0	1	-100.0	n/a
399AE	DISHON APPROP(THEFT) ARTICLE COURSE POST	CRIMCODE.471	0	2	-100.0	n/a
399AF	DISHON APPROP (THEFT) MAIL-RECEPTACLE	CRIMCODE.471	6	5	20.0	33.3
399AG	DISHONEST APPROP (THEFT) POSTAL MESSAGE	CRIMCODE.471	1	3	-66.7	100
<i>Sub-Total</i>			<i>50648</i>	<i>50964</i>	<i>-0.6</i>	<i>31.5</i>

**DRUGS (CUL/MAW/TRAFF)**

619AZ	POSS CONTROLLED PRECURSOR-PSEUDOEPHEDR	CRIMCODE.308	2	0	n/a	100
643C	CONS IMP MARK QTY BORD CONTR DRUG-HEROIN	CRIMCODE.11.	0	6	-100.0	n/a
643D	IMPORT MARK QTY BORDER CONTD DRUG-HEROIN	CRIMCODE.307	1	2	-50.0	300
644D	IMPORT COMM QTY BORDER CONT DRUG-COCAINE	CRIMCODE.307	1	0	n/a	100

Note: n/a (% change column) - no calculation was possible due to nil recorded crime in 2011/12. Note: n/a (total % cleared column) - no calculation was possible due to nil recorded crime in 2012/13.

# OFFENCES RECORDED BY OFFENCE CATEGORY AND OFFENCE CODE, 2012/13

Table A.1

Offence Code	Category/Description	Statutory Reference	Offences Recorded			Total %	Total % Cleared	Offence Code	Category/Description	Statutory Reference	Offences Recorded			Total %	Total % Cleared
			2012/13 No.	2011/12 No.	% Change						2012/13 No.	2011/12 No.	% Change		
645A	IMP MRK QTY BORDER CONT DRUG-METHAMPHETA	CRIMCODE.307	0	2	-100	n/a	658AM	TRAFFICK KETAMINE	9719.71AC	13	6	116.7	92.3		
645D	IMPORT BORDER CONTD DRUG-METHAMPHETAMINE	CRIMCODE.307	3	1	200.0	133.3	658AO	CONSPIRE TO TRAFFICK METHYLAMPHETAMINE	9719.79.1	6	0	n/a	100		
646A	ATT IMP COM QTY BORDER CONTROLLED DRUG	CRIMCODE.11.	1	0	n/a	100.0	658AQ	TRAFFICK LGE COMM QTY-METHYLAMPHETAMINE	9719.71	39	19	105.3	94.9		
649O	KNOWINGLY/RECKLESSLY IMPORT TIER 1 GOODS	CCUS.233BAA.	1	1	0.0	100.0	658AS	CONSPIRE TRAF LGE COMM QTY- METHYLAMPHET	9719.79.1	0	1	-100.0	n/a		
649S	IMPORT MARKET QTY BORDER CONTROLLED DRUG	CRIMCODE.307	2	0	n/a	100.0	658AW	TRAFFICK ANABOLIC STEROIDS	9719.71AC	12	3	300.0	100		
649T	IMPORT MARK QTY BORDER CONTROL PRECURSOR	CRIMCODE.307	0	1	-100.0	n/a	658AX	TRAFFICK GHB	9719.71AC	72	29	148.3	95.8		
653A	TRAFFICK HEROIN	9719.71.1	1	0	n/a	0.0	658B	TRAFFICK ECSTASY	9719.71.1	1	1	0.0	100		
653J	TRAFFICK LARGE COMM QTY - HEROIN	9719.71	1	4	-75.0	100.0	658BB	TRAFFICK CONTROLLED DRUG-METHAMPHETAMINE	CRIMCODE.302	3	3	0.0	66.7		
653L	TRAFFICK COMM QTY - HEROIN	9719.71AA	9	6	50.0	88.9	658BC	TRAFFICK MRK QTY CONTROLLED DRUG-ECSTASY	CRIMCODE.302	1	0	n/a	100		
653N	TRAFFICK HEROIN	9719.71AC	322	536	-39.9	104.0	658K	TRAFFICK LARGE COMM QTY - AMPHETAMINE	9719.71	5	5	0.0	60		
653O	ATT TRAFFICK HEROIN	9719.71AC	3	2	50.0	100.0	658M	TRAFFICK LARGE COMM QTY - ECSTASY	9719.71	5	0	n/a	100		
654A	TRAFFICK COCAINE	9719.71.1	0	1	-100.0	n/a	658N	ATT TRAFFICK LARGE COMM QTY - ECSTASY	9719.71	1	0	n/a	100		
654G	TRAFFICK LARGE COMM QTY - COCAINE	9719.71	4	6	-33.3	100.0	658T	TRAFFICK COMM QTY - AMPHETAMINE	9719.71AA	2	8	-75.0	150		
654K	TRAFFICK COMM QTY - COCAINE	9719.71AA	3	0	n/a	66.7	658V	TRAFFICK COMM QTY - ECSTASY	9719.71AA	6	6	0.0	100		
654L	ATT TRAFFICK COMM QTY - COCAINE	9719.71AA	1	0	n/a	100.0	658Z	TRAFFICK COMM QTY-METHYLAMPHETAMINE	9719.71AA	10	15	-33.3	70		
654O	TRAFFICK COCAINE	9719.71AC	55	35	57.1	100.0	659BF	TRAFFICK DRUG OF DEPEND. -PRESCR. DRUG	9719.71.1	0	1	-100.0	n/a		
654P	ATT TRAFFICK COCAINE	9719.71AC	0	2	-100.0	n/a	659BN	POSSESS SUBSTANCE-MANUF. DOD TO TRAFFICK	9719.71A	70	66	6.1	102.9		
654Q	TRAFFICK CRACK	9719.71AC	0	1	-100.0	n/a	659BO	POSSESS MATERIAL-MANUF. DOD TO TRAFFICK	9719.71A	67	64	4.7	103		
657A	TRAFFICK CANNABIS	9719.71.1	11	0	n/a	45.5	659BP	SUPPLY DOD TO CHILD - USE BY THAT CHILD	9719.71B.1.B	15	23	-34.8	100		
657AD	TRAFFICK SYNTHETIC CANNABINOID	9719.71AC	3	0	n/a	100.0	659BQ	POSS DOCUMENT-MANUF. D.O.D. TO TRAFFICK	9719.71A	3	4	-25.0	133.3		
657J	TRAFFICK LARGE COMM QTY - CANNABIS	9719.71	5	10	-50.0	200.0	659BR	POSS EQUIPMENT-MANUF. D.O.D. TO TRAFFICK	9719.71A	46	54	-14.8	106.5		
657K	ATT TRAFFICK COMM QTY - CANNABIS	9719.71	2	0	n/a	50.0	659BS	INCITE TO TRAFFICK DRUG OF DEPENDENCE	9719.80.1	1	0	n/a	100		
657P	TRAFFICK COMM QTY - CANNABIS	9719.71AA	43	67	-35.8	90.7	659BT	TRAFFICK DRUG OF DEPEND LARGE COMM QTY	9719.71	2	8	-75.0	100		
657Q	ATT TRAFFICK COMM QTY - CANNABIS	9719.71AA	0	1	-100.0	n/a	659BV	TRAFFICK LARGE COMM QTY-OTHER HALLUCIN	9719.71	1	1	0.0	100		
657V	TRAFFICK CANNABIS	9719.71AC	691	747	-7.5	102.5	659BX	TRAFFICK LARGE COMM QTY - PRESC DRUGS	9719.71	1	0	n/a	100		
657W	ATT TRAFFICK CANNABIS	9719.71AC	14	9	55.6	100.0	659BZ	TRAFFICK DRUG OF DEPENDENCE COMM QTY	9719.71AA	6	8	-25.0	83.3		
657X	TRAFFICK HASHISH	9719.71AC	0	2	-100.0	n/a	659CD	TRAFFICK COMM QTY - PRESCRIBED DRUGS	9719.71AA	1	0	n/a	100		
657Z	TRAFFICK TETRAHYDRACANNIBANOL	9719.71AC	69	331	-79.2	97.1	659CF	TRAFFICK DRUG OF DEPENDENCE TO A CHILD	9719.71AB	7	1	600.0	100		
658A	TRAFFICK AMPHETAMINE	9719.71.1	3	3	0.0	133.3	659CH	TRAFFICK DRUG OF DEPENDENCE	9719.71AC	207	185	11.9	90.3		
658AB	ATT TRAFFICK COMM QTY-METHYLAMPHETAMINE	9719.71AA	4	0	n/a	75.0	659CI	ATT TRAFFICK DRUG OF DEPENDENCE	9719.71AC	7	6	16.7	100		
658AC	TRAFFICK COMM QTY - KETAMINE	9719.71AA	1	0	n/a	0.0	659CJ	TRAFFICK OTHER HALLUCINOGENIC	9719.71AC	4	8	-50.0	125		
658AE	TRAFFICK AMPHETAMINE	9719.71AC	324	365	-11.2	100.0	659CL	TRAFFICK PRESCRIBED DRUGS	9719.71AC	105	68	54.4	101		
658AF	ATT TRAFFICK AMPHETAMINE	9719.71AC	3	5	-40.0	100.0	659CM	ATT TRAFFICK PRESCRIBED DRUGS	9719.71AC	2	2	0.0	100		
658AG	TRAFFICK ECSTASY	9719.71AC	270	171	57.9	99.3	659CN	TRAFFICK LARGE COMM QTY-PSEUDOEPHYDRINE	9719.71	0	2	-100.0	n/a		
658AH	ATT TRAFFICK ECSTASY	9719.71AC	6	1	500.0	100.0	659CO	TRAFFICK COMM QTY - PSEUDOEPHEDRINE	9719.71AA	5	0	n/a	100		
658AI	TRAFFICK LSD	9719.71AC	9	9	0.0	88.9	659CQ	TRAFFICK PSEUDOEPHEDRINE	9719.71AC	2	3	-33.3	100		
658AK	TRAFFICK METHYLAMPHETAMINE	9719.71AC	1335	702	90.2	100.1	659CR	AID&ABET POSS SUB/MAT/DOC/EQUIP-TRAF DOD	9719.80.1	3	0	n/a	100		
658AL	ATT TRAFFICK METHYLAMPHETAMINE	9719.71AC	7	9	-22.2	71.4	659CS	TRAFFICK COMM QTY OF CONTROLLED DRUG	CRIMCODE.302	1	0	n/a	100		

Note: n/a (% change column) - no calculation was possible due to nil recorded crime in 2011/12. Note: n/a (total % cleared column) - no calculation was possible due to nil recorded crime in 2012/13.

# OFFENCES RECORDED BY OFFENCE CATEGORY AND OFFENCE CODE, 2012/13

Table A.1

Offence Code	Category/Description	Statutory Reference	Offences Recorded			Total		Offence Code	Category/Description	Statutory Reference	Offences Recorded			Total	
			2012/13 No.	2011/12 No.	% Change	% Cleared	2012/13 No.				2011/12 No.	% Change	% Cleared		
659CV	SUPPLY A CONTROLLED DRUG TO A CHILD	CRIMCODE.309	1	3	-66.7	100	669X	POSSESS PHOSPHOROUS ACID	9719.71D	2	1	100	100		
666G	CULT NARC PLANT COMM QTY-NOT CANNABIS	9719.72A	1	1	0.0	100.0	669Z	POSSESS PSEUDOEPHEDRINE	9719.71D	6	2	200.0	100		
666I	CULTIVATE NARCOTIC PLANT-NOT CANNABIS	9719.72B	6	5	20.0	83.3	699ER	POSSESS A TABLET PRESS	9719.71C	6	4	50.0	100		
667A	CULTIVATE NARCOTIC PLANT-CANNABIS	9719.72.1	3	0	n/a	66.7	699EX	PEDDLE SCHEDULE 4 POISON IN PUBLIC PLACE	9719.28.1.B	0	1	-100.0	n/a		
667G	CULT NARC PLANT LGE COMM QTY-CANNABIS	9719.72	11	7	57.1	36.4	699EZ	SELL A BONG COMPONENT	9719.80V.2	0	1	-100.0	n/a		
667I	CULT NARC PLANT COMM QTY-CANNABIS	9719.72A	150	145	3.4	64.0	699FA	SELL BONG COMPONENT -COMMERCIAL ACTIVITY	9719.80W.2	0	1	-100.0	n/a		
667K	CULTIVATE NARCOTIC PLANT-CANNABIS	9719.72B	842	851	-1.1	94.2	699FF	RETAIL OUTLET DISPLY CANNABIS WATER PIPE	9719.80U.1	4	1	300.0	75		
667L	ATT CULTIVATE NARCOTIC PLANT-CANNABIS	9719.72B	2	2	0.0	100.0	699FG	SELL A CANNABIS WATER PIPE	9719.80V.1	0	1	-100.0	n/a		
667N	CONSPIRE TO TRAFFICK COMM QTY - CANNABIS	9719.79.1	1	0	n/a	100.0									
669A	POSSESS ACETIC ANHYDRIDE	9719.71D	0	1	-100.0	n/a	<i>Sub-Total</i>			<i>5263</i>	<i>4829</i>	<i>9.0</i>	<i>97.8</i>		
669AB	POSSESS SAFROLE	9719.71D	1	1	0.0	100.0									
669AC	POSSESS SASSAFRAS OIL	9719.71D	0	1	-100.0	n/a	<b>DRUGS (POSSESS/USE)</b>								
669AD	POSSESS SODIUM	9719.71D	2	3	-33.3	100.0	613A	POSSESS HEROIN	9719.73.1	841	916	-8.2	100		
669AE	POSSESS ACETALDEHYDE	9719.71D	0	1	-100.0	n/a	613B	USE HEROIN	9719.75	115	146	-21.2	107		
669AI	POSSESS EPHEDRINE	9719.71D	4	6	-33.3	100.0	614A	POSSESS COCAINE	9719.73.1	135	131	3.1	102.2		
669AN	POSSESS MAGNESIUM	9719.71D	1	0	n/a	100.0	614B	POSSESS CRACK	9719.73.1	11	7	57.1	100		
669AO	POSSESS MERCURY	9719.71D	0	2	-100.0	n/a	614C	USE COCAINE	9719.75	11	6	83.3	109.1		
669AP	POSSESS N-METHYL EPHEDRINE	9719.71D	0	1	-100.0	n/a	614D	USE CRACK	9719.75	0	2	-100.0	n/a		
669AR	POSSESS PHENYLACETONITRILE	9719.71D	0	1	-100.0	n/a	617A	POSSESS CANNABIS	9719.73.1	6626	6251	6.0	99.7		
669AS	POSSESS 1-PHENYL-2-PROPANOL	9719.71D	0	1	-100.0	n/a	617AB	POSSESS COMMERCIAL QUANTITY - CANNABIS	9719.73.1	1	1	0.0	0		
669AU	POSSESS POTASSIUM	9719.71D	1	0	n/a	100.0	617B	POSSESS HASHISH	9719.73.1	12	19	-36.8	100		
669B	POSSESS AMMONIA	9719.71D	2	4	-50.0	100.0	617C	USE CANNABIS	9719.75	398	401	-0.7	102		
669C	POSSESS BENZALDEHYDE	9719.71D	2	7	-71.4	100.0	617Y	POSSESS TETRAHYDROCANNABINOL	9719.73.1	5	0	n/a	100		
669E	POSSESS 1,4-BUTANEDIOL	9719.71D	11	4	175.0	100.0	618A	POSSESS AMPHETAMINE	9719.73.1	2413	2297	5.1	102.7		
669F	POSSESS FORMALDEHYDE	9719.71D	3	1	200.0	100.0	618AA	POSSESS DIMETHYLAMPHETAMINE	9719.73.1	2	3	-33.3	100		
669G	POSSESS GAMMA BUTYROLACTONE	9719.71D	9	3	200.0	88.9	618AC	POSSESS METHYLAMPHETAMINE	9719.73.1	1176	491	139.5	97.1		
669H	POSSESS GAMMA HYDROXYBUTANOIC ACID	9719.71D	177	62	185.5	104.5	618AD	USE METHYLAMPHETAMINE	9719.75	134	54	148.1	100		
669I	POSSESS HYDRIODIC ACID	9719.71D	1	0	n/a	100.0	618AE	ATT. POSSESS METHYLAMPHETAMINE	9719.73.1	8	3	166.7	112.5		
669K	POSSESS HYDROGEN CHLORIDE	9719.71D	0	1	-100.0	n/a	618AG	USE GHB	9719.75	6	5	20.0	100		
669L	POSSESS HYPOPHOSPHOROUS ACID	9719.71D	12	7	71.4	100.0	618B	USE AMPHETAMINE	9719.75	262	220	19.1	101.1		
669M	POSSESS IODINE	9719.71D	33	25	32.0	106.1	618C	POSSESS ECSTASY	9719.73.1	905	615	47.2	98.2		
669O	POSSESS MERCURIC CHLORIDE	9719.71D	1	3	-66.7	100.0	618D	USE ECSTASY	9719.75	15	17	-11.8	126.7		
669P	POSSESS METHYLAMINE	9719.71D	13	15	-13.3	53.8	618Q	POSSESS LSD	9719.73.1	56	49	14.3	96.4		
669R	POSSESS NITROETHANE	9719.71D	1	3	-66.7	100.0	618R	USE LSD	9719.75	3	4	-25.0	100		
669S	POSSESS NITROMETHANE	9719.71D	1	2	-50.0	100.0	618Z	POSSESS DRUG OF DEPENDENCE - KETAMINE	9719.73.1	35	13	169.2	91.4		
669U	POSSESS PHENYLACETIC ACID	9719.71D	0	1	-100.0	n/a	619A	POSSESS DRUG OF DEPENDENCE (NOT NAMED)	9719.73.1	1196	848	41.0	88.2		
669V	POSSESS 1-PHENYL-2-PROPANONE (BMK)	9719.71D	1	0	n/a	100.0	619AA	USE DRUG OF DEPEND. -HALLUCINOGEN	9719.75	17	17	0	82.4		
669W	POSSESS PHOSPHORUS	9719.71D	10	9	11.1	100									

Note: n/a (% change column) - no calculation was possible due to nil recorded crime in 2011/12. Note: n/a (total % cleared column) - no calculation was possible due to nil recorded crime in 2012/13.

# OFFENCES RECORDED BY OFFENCE CATEGORY AND OFFENCE CODE, 2012/13

Table A.1

Offence Code	Category/Description	Statutory Reference	Offences Recorded		% Change	Total % Cleared	Offence Code	Category/Description	Statutory Reference	Offences Recorded		% Change	Total % Cleared
			2012/13 No.	2011/12 No.						2012/13 No.	2011/12 No.		
619AP	POSSESS PSEUDOEPHEDRINE	9719.73.1	4	3	33.3	100	524AB	CONTEMPT CHIEF EXAMINER-BY CONDUCT	04/79.49.1.C	0	2	-100	n/a
619AQ	POSSESS ANABOLIC STEROIDS	9719.73.1	89	84	6.0	104.5	524AE	COMMUNICATE INFORMATION-NOT AUTHORISED	04/79.68.2.B	1	0	n/a	100
619AR	USE ANABOLIC STEROIDS	9719.75	2	0	n/a	100.0	524AG	REFUSE/FAIL TO ANSWER QUESTION	CACC.30.6	1	0	n/a	0
619AS	POSSESS A CONTROLLED PRECURSOR	CRIMCODE.308	10	8	25.0	130.0	524AH	CONTRA INTERIM STALKING INTERVENTN ORDER	08/68.32	0	51	-100.0	n/a
619AT	ADMIN SUBS CAPABLE INTERFERE BODY FUNCT	6231.19.1	4	4	0.0	75.0	524AI	CONTRA FINAL STALKING INTERVENTN ORDER	08/68.32	2	82	-97.6	150
619AU	POSS MORE THAN 1 TYPE PRECURSOR CHEMICAL	9719.71D	13	11	18.2	84.6	524AV	CONTRAVENE FAM VIOLENCE INTERVENTN ORDER	08/52.123.2	10160	8744	16.2	88.7
619AV	ATTEMPT TO POSSESS CONTROLLED PRECURSOR	CRIMCODE.11.	2	0	n/a	100.0	524AX	CONTRAVENE ORDER-COURT CLOSED TO PUBLIC	08/52.68.3	1	0	n/a	100
619AX	ATT POSS MARKETBL QTY BORDER CNTRL DRUG	CRIMCODE.11.	1	1	0.0	100.0	524AY	CONTRA-FAM VIOLENCE INTERIM INTERVEN ORD	08/52.123.2	1556	981	58.6	99.9
619AY	TRAFFICK MARKET QTY CONTRLD DRUG-COCAINE	CRIMCODE.302	2	0	n/a	100.0	524AZ	CONTRA-FAM VIOLENCE FINAL INTERVENT ORDR	08/52.123.2	2854	1602	78.2	103.7
619B	USE OTHER DRUG OF DEPENDENCE	9719.75	45	45	0.0	84.4	524BA	FAIL ATTEND INTERVIEW-ELIGIB COUNSELLING	08/52.129.5	28	22	27.3	89.3
619H	INTRODUCE DRUG INTO THE BODY OF ANOTHER	9719.74	35	24	45.8	54.3	524BB	CONTRAVENE ORDER-FAIL ATTEND COUNSELLING	08/52.130.4	23	41	-43.9	134.8
619R	POSSESS DRUG OF DEPEND. -PRESCRIPT DRUG	9719.73.1	1469	1177	24.8	100.4	524BF	CONTRAVENE FAMILY VIOLENCE SAFETY NOTICE	08/52.37.2	508	352	44.3	96.9
619S	USE DRUG OF DEPEND. -PRESCRIPTION DRUG	9719.75	38	47	-19.1	100.0	524BG	PUBLISH PROCEEDINGS-IDENTIFY COURT VENUE	05/96.534.1.	1	0	n/a	100
619Z	POSSESS DRUG OF DEPEND. -HALLUCINOGEN	9719.73.1	106	84	26.2	89.6	524BH	CAUSE PUBLICATION PROCEEDINGS-ID CHILD	05/96.534.1.	0	2	-100.0	n/a
644C	POSS COMM QTY IMP BORD CONT DRUG-COCAINE	CRIMCODE.307	2	0	n/a	100.0	524BI	CONTRA INTERIM PERS SAFETY INTERVENT ORD	10/53.100.2	326	173	88.4	92.9
669AX	POSSESS ALLYLBENZENE	9719.71D	0	1	-100.0	n/a	524BJ	CONTRA FINAL PERSON SAFETY INTERVENT ORD	10/53.100.2	709	325	118.2	88.7
699EY	DISPLAY BONG COMPONENT IN RETAIL OUTLET	9719.80U.2	0	3	-100.0	n/a	524BK	PUBLISH PICTURE OF CHILD IN PROCEEDING	05/96.534.1.	1	42	-97.6	0
699FB	RETAIL OUTLET DISPLAY>3 HOOKAHS FOR SALE	9719.80X.A	1	1	0.0	100.0	524BL	CONTEMPT OF COURT	LAW.32	2	0	n/a	50
<i>Sub-Total</i>			<i>16206</i>	<i>14009</i>	<i>15.7</i>	<i>99.1</i>	524BM	CONTRA PERSONAL SAFETY INTERVENTION ORDR	10/53.100.2	116	32	262.5	77.6
<b>GOING EQUIPPED TO STEAL</b>							524BN	CONTRA-FAM VIOL SAFETY NTC-INT HARM/FEAR	08/52.37A.2	5	0	n/a	80
599A	GOING EQUIPPED TO STEAL/CHEAT	6231.91.1	601	488	23.2	97.3	524BO	CONTRA-FAM VIOL INTERV ORD-INT HARM/FEAR	08/52.123A.2	469	0	n/a	32.4
<i>Sub-Total</i>			<i>601</i>	<i>488</i>	<i>23.2</i>	<i>97.3</i>	524BP	PERSIST CONTRA FAMILY VIOLENCE NTC/ORDER	08/52.125A.1	88	0	n/a	78.4
<b>JUSTICE PROCEDURES</b>							524G	CONTEMPT-MAGISTRATES COURT PROCEDURES	89/51.134	0	1	-100.0	n/a
129BM	HINDER/INCITE OTHER TO HINDER OFFICER	9921.225.A	0	2	-100.0	n/a	524L	BREACH SUPPRESS ORD/PUBLISH PROCEEDINGS	89/51.126.4	0	1	-100.0	n/a
129BW	HINDER AN OFFICER	9921.225.3.A	1	0	n/a	0.0	524N	FAIL ATTEND COUNSELLING-FAMILY VIOLENCE	87/19.8D.4	0	1	-100.0	n/a
211D	ACCESSORY TO ARMED ROBBERY	6231.325.1	1	0	n/a	0.0	525S	WITNESS GIVE FALSE EVIDENCE IN MAT PART	04/79.38.1	1	0	n/a	100
511BN	MISCONDUCT OF PUBLIC OFFICIAL	LAW.46	14	116	-87.9	114.3	525U	KNOW PRODUCE FALSE DOCUMENT IN MAT PART	04/79.38.2	4	1	300.0	0
511BS	INCITE MISCONDUCT BY PUBLIC OFFICIAL	6231.321G.1	0	2	-100.0	n/a	525Y	DESTROY THING-PREVENT USE AS EVIDENCE	6231.254.1.B	1	1	0.0	100
511BT	HINDER/INTIMIDATE/RESIST PUBLIC OFFICIAL	CRIMCODE.149	3	2	50.0	100.0	527A	FAIL TO ANSWER BAIL	9008.30.1	7070	6862	3.0	98.9
511BY	FALSELY REPRESENT AS DECORATED PERSON	CDEF.80B.4	1	0	n/a	100.0	527AC	BREACH GOOD BEHAVIOUR BOND	89/56.148.1	0	1	-100.0	n/a
524A	BREACH INTERVENTION ORDER	87/19.22	0	14	-100.0	n/a	527AD	FAIL TO COMPLY WITH SENTENCE/ORDER MADE	CCRI.20AC.2	40	29	37.9	102.5
524AA	PUBLISH REPORT OF PROCEEDING	04/79.48.2	0	3	-100	n/a	527AF	BREACH OF GOOD BEHAVIOUR BOND	05/96.371.1	58	51	13.7	93.1
							527AG	CONTRAVENE SUSPENDED SENTENCE ORDER	91/49.83AB.1	214	67	219.4	101.9
							527AH	CONTRAVENE RELEASE ON ADJOURNMENT ORDER	91/49.83AC.1	180	26	592.3	91.7
							527I	FAILURE TO COMPLY WITH UNDERTAKING ORDER	91/49.79.1	47	431	-89.1	183
							527L	FAILURE TO COMPLY WITH CBO	91/49.47.1	0	1	-100.0	n/a
							527Q	BREACH OF PROBATION ORDER	8477.40.1	0	1	-100.0	n/a
							527S	FAIL TO COMPLY WITH CONDITIONS OF ORDER	CCRI.20A.5	294	106	177.4	95.2

Note: n/a (% change column) - no calculation was possible due to nil recorded crime in 2011/12. Note: n/a (total % cleared column) - no calculation was possible due to nil recorded crime in 2012/13.

# OFFENCES RECORDED BY OFFENCE CATEGORY AND OFFENCE CODE, 2012/13

Table A.1

Offence Code	Category/Description	Statutory Reference	Offences Recorded		% Change	Total % Cleared	Offence Code	Category/Description	Statutory Reference	Offences Recorded		% Change	Total % Cleared
			2012/13 No.	2011/12 No.						2012/13 No.	2011/12 No.		
527U	CONTRA COMBINED CUSTODY&TREATMENT ORDER	91/49.SCHED.	3	0	n/a	66.7	549CK	REFUSE/FAIL STATE NAME/ADDRESS (CRIMES)	6231.456AA.3	121	107	13.1	95.9
527W	CONTRAVENE INTENSIVE CORRECTION ORDER	91/49.SCHED.	0	1	-100.0	n/a	549DM	FAIL/REFUSE TO SUPPLY NAME/ADDRESS	9499.3.2.A	7	3	133.3	100
527X	CONTRAVENE COMMUNITY-BASED ORDER	91/49.SCHED.	0	1	-100.0	n/a	549DN	GIVE FALSE INFORMATION-COURT SECURITY	9499.3.2.B	4	0	n/a	75
528A	CONVEY ANYTHING PRISON/PRISONER-ESCAPE	6231.479B.B	4	3	33.3	125.0	549FB	MINOR-USE FALSE EVIDENCE AGE-GAMING	91/53.95	2	0	n/a	100
528AA	ESCAPE FROM LAWFUL CUSTODY	7405.49E.B	63	61	3.3	88.9	549GZ	STATE FALSE NAME WHEN REQUESTED	6231.456AA.3	510	454	12.3	99.4
528AB	ATTEMPT TO ESCAPE FROM LAWFUL CUSTODY	7405.49E.B	8	8	0.0	100.0	549H	FAIL ASSIST/SUPPLY INFO-DANG' GOODS INSP	10189.20.1.E	1	0	n/a	100
528AC	ESCAPE FROM LAWFUL DETENTION	7405.49E.B	1	3	-66.7	100.0	549HA	STATE FALSE ADDRESS WHEN REQUESTED	6231.456AA.3	109	104	4.8	93.6
528AD	ATTEMPT TO ESCAPE FROM LAWFUL DETENTION	7405.49E.B	2	0	n/a	50.0	549HI	ENTER PRISON WHEN UNAUTHORISED	86/117.32.1.	0	2	-100.0	n/a
528AE	ATTEMPT ESCAPE FROM YOUTH JUSTICE CENTRE	05/96.498.1	4	0	n/a	100.0	549IA	POSSESS EXPLOSIVE WITHOUT BEING LICENSED	10189.21.2	10	13	-23.1	70
528AF	ESCAPE FROM A YOUTH JUSTICE CENTRE	05/96.498.1	1	0	n/a	100.0	549IO	ATTEMPT TO SEND ANYTHING INTO A PRISON	86/117.32.1.	1	2	-50.0	100
528BD	AIDS PRISONER IN ESCAPING FROM CUSTODY	6231.479B.A	4	3	33.3	100.0	549JA	FAIL TO COMPLY WITH ORDER OF TRIBUNAL	98/53.133.1	0	1	-100.0	n/a
528CA	FORCIBLY RESCUE PRISONER	6231.479A	3	1	200.0	100.0	549JC	POSS CLOTH ACCOUTRMENTS -FORCE SUPPLIED	6338.97	3	1	200.0	100
528F	PRISONER-ESCAPE CUSTODY CORRECTIONS/MOPF	6231.479C.1.	59	61	-3.3	103.4	549JH	HINDER AUTH PERSON IN EXECUTION OF DUTY	98/94.129.5.	2	4	-50.0	100
528FC	ESCAPE FROM CUSTODY FROM POLICE MEMBER	6231.479C.1.	22	8	175.0	104.5	549JJ	ENGAGE IN CHILD-RELATED EMPLOYMENT	04/56.68.1.B	4	4	0.0	100
528O	ESCAPE (COMMON LAW)	LAW.28	0	1	-100.0	n/a	549JK	FURNISH FALSE OR MISLEADING INFORMATION	04/56.47	36	32	12.5	102.8
528V	HARBOUR C'WEALTH ESCAPEE	CCRI.48	2	0	n/a	100.0	549JL	FAIL COMPLY WITH REPORTING OBLIGATIONS	04/56.46.1	1372	1188	15.5	99
528Y	ESCAPE FROM PLACE OF LAWFUL DETENTION	7405.49E.A	1	3	-66.7	0.0	549JT	ACT PREJUD SEC/GOOD ORDER/MANAGMNT GAOL	SR05/101.13.	439	279	57.3	94.8
533A	RESIST POLICE/RESIST ARREST (SUMMARY)	7405.52.1	0	2	-100.0	n/a	549JU	THREATEN SEC/GOOD ORDER/MANAGMNT OF GAOL	SR05/101.13.	15	12	25.0	100
533AC	OBSTRUCT MOPF-RESIDENTIAL NOISE-EPA	8056.48A.8.C	1	0	n/a	100.0	549JV	ACT PREJUD TO SAFETY OF PERSON IN GAOL	SR05/101.13.	12	4	200.0	91.7
533AM	RESIST POLICE	7405.52.1	1789	1767	1.2	102.7	549JW	ACT PREJUD TO SAFETY ADMIN PERSN OF GAOL	SR05/101.13.	3	1	200.0	100
533AN	RESIST PERSON ASSISTING POLICE	7405.52.1	8	4	100.0	100.0	549JX	ACT PREJUD TO SAFETY SERV PERSON IN GAOL	SR05/101.13.	2	2	0.0	100
533AP	ATT OBSTRUCT POLICE IN EXERCISE OF DUTY	86/127.62.3	0	1	-100.0	n/a	549JY	THREATEN THE SAFETY OF PERSON IN GAOL	SR05/101.13.	1	7	-85.7	0
533AS	HINDER POLICE EXERCISING FUNCTION	04/33.153.1	10	5	100.0	130.0	549JZ	THREATEN SAFETY OF ADMIN PERSON OF GAOL	SR05/101.13.	1	1	0.0	200
533AT	OBSTRUCT POLICE EXERCISING FUNCTION	04/33.153.1	0	1	-100.0	n/a	549KB	ACT - MANNER LIKELY CAUSE DAMAGE TO GAOL	SR05/101.13.	1	2	-50.0	100
533AU	RESIST SHERIFF'S OFF-EXECUTION PROCESS	09/09.47	0	1	-100.0	n/a	549KC	ACT - CAUSE LOSS/DAMAGE TO GAOL PROPERTY	SR05/101.13.	7	6	16.7	100
533AV	RESIST MOPF EXECUTING DUTY	6231.31.1.B.	8	0	n/a	75.0	549KF	ACT IN A DISRUPTIVE MANNER - POLICE GAOL	SR05/101.13.	103	94	9.6	98.1
533AW	USE THREATENING WORDS TO OFFICER/POLICE	8699.62.2	2	0	n/a	50.0	549KG	ACT IN AN ABUSIVE MANNER - POLICE GAOL	SR05/101.13.	3	4	-25.0	100
533AX	RESIST PROTECTIVE SERVICES OFFICER	7405.52.1	5	0	n/a	100.0	549KH	ACT IN AN INDECENT MANNER - POLICE GAOL	SR05/101.13.	17	3	466.7	82.4
533C	HINDER POLICE (SUMMARY)	7405.52.1	234	236	-0.8	99.6	549KI	USE ABUSIVE LANGUAGE IN A POLICE GAOL	SR05/101.13.	4	0	n/a	100
533E	OBSTRUCT PROTECTIVE SERVICES OFFICER	6338.118J	1	0	n/a	100.0	549KJ	USE INDECENT LANGUAGE IN A POLICE GAOL	SR05/101.13.	1	0	n/a	100
533G	DELAY POLICE (SUMMARY)	7405.52.1	3	2	50.0	66.7	549KK	POSSESS ANY THING W/O AUTH-POLICE GAOL	SR05/101.13.	98	95	3.2	100
533H	OBSTRUCT POLICE (SUMMARY)	7405.52.1	25	30	-16.7	96.0	549KL	GIVE ANYTHING TO DETAINEE IN POLICE GAOL	SR05/101.11.	4	2	100.0	125
549A	IMPERSONATE MEMBER OF POLICE FORCE	6338.97	57	55	3.6	100.0	549KM	ATT GIVE ANYTHING - DETAINEE POLICE GAOL	SR05/101.11.	11	4	175.0	109.1
549AF	CAUSE FALSE REPORT TO BE MADE TO POLICE	7405.53.1	74	83	-10.8	91.9	549KN	DISOBEY LAWFUL DIRECTION - POLICE GAOL	SR05/101.13.	7	2	250.0	100
549B	MAKE FALSE REPORT TO POLICE	7405.53.1	383	452	-15.3	101.6	549KO	RECEIVE ANYTHING-DETAINEE IN POLICE GAOL	SR05/101.11.	0	4	-100.0	n/a
549CG	TAKE/SEND ANYTHING INTO A PRISON	86/117.32.1.	70	65	7.7	85.7	549LF	GIVE ARTICLE W/O AUTHORITY - POLICE GAOL	SR05/101.13.	2	0	n/a	100
549CI	ACCESSORY-IMPEDE APPREHENSION/PROS ETC	6231.325.1	4	12	-66.7	100.0	549LG	CONTRAVENE RESTRAINING ORDER	97/108.29.1	69	16	331.3	49.3
549CJ	CONCEAL OFFENCE FOR BENEFIT	6231.326.1	1	0	n/a	100	549LI	HARBOUR A CHILD UNDER AN ORDER	05/96.495.A	10	7	42.9	140

Note: n/a (% change column) - no calculation was possible due to nil recorded crime in 2011/12. Note: n/a (total % cleared column) - no calculation was possible due to nil recorded crime in 2012/13.





# OFFENCES RECORDED BY OFFENCE CATEGORY AND OFFENCE CODE, 2012/13

Table A.1

Offence Code	Category/Description	Statutory Reference	Offences Recorded		% Change	Total Cleared	Offence Code	Category/Description	Statutory Reference	Offences Recorded		% Change	Total Cleared
			2012/13 No.	2011/12 No.						2012/13 No.	2011/12 No.		
551BN	COLLECTOR FAIL TO STORE CAT E CORRECTLY	96/66.122.2	1	0	n/a	0	551DG	NON-PROH. POSSESS CAT A LONGARM UNLIC	96/66.6.1	95	93	2.2	105.3
551BP	AMMO COLLECTOR FAIL TO STORE CORRECTLY	96/66.122.4	0	1	-100.0	n/a	551DH	NON-PROH. CARRY CAT A LONGARM UNLIC	96/66.6.1	3	5	-40.0	100
551BQ	DEALER FAIL TO STORE A/B L/ARM CORRECTLY	96/66.123.1	1	0	n/a	100.0	551DI	NON-PROH. USE CAT A LONGARM UNLIC	96/66.6.1	4	4	0.0	100
551BR	DEALER FAIL TO STORE C/D/HGUN CORRECTLY	96/66.123.2	1	0	n/a	100.0	551DJ	NON-PROH. CARRY UNREG CAT A LONGARM	96/66.6.1	2	1	100.0	100
551BT	CARRY A/B L/ARM UNSAFE MANNER	96/66.126.1	52	19	173.7	86.5	551DK	POSSESS A SILENCER WITHOUT PERMIT	96/66.57.1	25	26	-3.8	104
551BU	CARRY C/D/HGUN UNSAFE MANNER	96/66.126.2	3	3	0.0	100.0	551DM	CARRY SILENCER/PRESCRIBED ITEM WO PERMIT	96/66.57.1	0	1	-100.0	n/a
551BV	CARRY E L/ARM UNSAFE MANNER	96/66.126.3	4	0	n/a	75.0	551DP	NON-PROHIBITED POSS UNPRESCRIBED LONGARM	96/66.6.6	7	15	-53.3	142.9
551BW	DAMAGE PROPERTY WITH F/ARM	96/66.128	17	7	142.9	82.4	551DQ	NON-PROHIBIT CARRY UNPRESCRIBED LONGARM	96/66.6.6	0	2	-100.0	n/a
551BX	USE FIREARM IN A DANGEROUS MANNER	96/66.129	49	43	14.0	89.8	551DR	NON-PROHIBITED USE UNPRESCRIBED LONGARM	96/66.6.6	3	1	200.0	100
551BZ	F/ARM PRIV PROPERTY W/O CONSENT	96/66.131	11	8	37.5	90.9	551DS	NON-PROH. POSSESS CAT B LONGARM UNLIC	96/66.6.2	22	32	-31.3	95.5
551CA	CARRY/USE F/ARM UNDER INFLUENCE	96/66.132	8	4	100.0	100.0	551DT	NON-PROH. CARRY CAT B LONGARM UNLIC	96/66.6.2	2	3	-33.3	100
551CD	OWN CATEGORY E LONGARM WITHOUT LICENCE	96/66.135.3	10	3	233.3	70.0	551DU	NON-PROH. USE CAT B LONGARM UNLIC	96/66.6.2	5	0	n/a	100
551CE	PROHIBITED PERSON POSSESS A FIREARM	96/66.5.1	344	173	98.8	96.8	551DV	NON-PROH. POSSESS UNREG CAT B LONGARM	96/66.6.2	20	7	185.7	95
551CF	PROHIBITED PERSON CARRY A FIREARM	96/66.5.1	12	7	71.4	83.3	551DW	NON-PROH. USE UNREG CAT B LONGARM	96/66.6.2	1	0	n/a	100
551CG	PROHIBITED PERSON USE A FIREARM	96/66.5.1	10	5	100.0	90.0	551DX	NON-PROH. CARRY UNREG CAT B LONGARM	96/66.6.2	0	1	-100.0	n/a
551CH	POSS ON COURT PREMISES OFFENSIVE WEAPON	9499.4	95	86	10.5	103.2	551DY	NON-PROH. POSSESS UNREG LONGARM B UNLIC	96/66.6.2	0	1	-100.0	n/a
551CJ	CARRY/USE LOADED FIREARM IN PUBLIC PLACE	96/66.130.1	48	34	41.2	72.9	551EB	NON-PROH. POSSESS CAT C LONGARM UNLIC	96/66.6.3	11	4	175.0	90.9
551CK	CARRY/USE LOADED FIREARM IN POPULOUS PL	96/66.130.1	44	42	4.8	81.8	551EC	NON-PROH. CARRY CAT C LONGARM UNLIC	96/66.6.3	4	1	300.0	0
551CL	CARRY/USE LOADED FIREARM IN TOWN	96/66.130.1	12	12	0.0	100.0	551EE	NON-PROH. POSSESS UNREG CAT C LONGARM	96/66.6.3	4	10	-60.0	150
551CM	UNLICENCED OWN CATEGORY A LONGARM	96/66.135.1	35	31	12.9	91.4	551EG	NON-PROH. POSSESS UNREG LONGARM C UNLIC	96/66.6.3	1	0	n/a	100
551CN	UNLICENCED OWN CATEGORY B LONGARM	96/66.135.1	5	13	-61.5	160.0	551EJ	NON-PROH. CARRY UNREG CAT C LONGARM	96/66.6.3	0	2	-100.0	n/a
551CO	CARRY FIREARM UNDER INFLUENCE OF ALCOHOL	96/66.132.1	5	7	-28.6	100.0	551EL	POSSESS CAT A/B LONGARM W/O LICENCE	96/66.135.1	23	55	-58.2	117.4
551CP	CARRY FIREARM UNDER INFLUENCE OF DRUG	96/66.132.1	0	1	-100.0	n/a	551EM	UNLIC STORE AMMUNITION - INSECURE MANNER	96/66.129A	108	89	21.3	92.6
551CQ	USE FIREARM UNDER INFLUENCE OF ALCOHOL	96/66.132.1	2	6	-66.7	50.0	551EN	UNLIC STORE FIREARM - INSECURE MANNER	96/66.129A	140	91	53.8	96.4
551CR	USE FIREARM UNDER INFLUENCE OF DRUG	96/66.132.1	1	0	n/a	100.0	551EO	CARRY FIREARM WHILST COMMIT IND/OFFENCE	6231.31A	16	23	-30.4	100
551CS	CARRY FIREARM CONCEALED FROM VIEW	96/66.132.2	1	0	n/a	100.0	551EP	PROHIBITED POSSESS OTHER PRESCRIBED ITEM	96/66.5.2	0	1	-100.0	n/a
551CT	DISCHARGE BULLET FROM FIREARM WO CONSENT	96/66.131.1	7	11	-36.4	42.9	551EQ	FAIL TAKE PRECAUTN F'ARM NOT STOLEN/LOST	96/66.126.1	3	3	0.0	33.3
551CU	UNLICENCED OWN CATEGORY C LONGARM	96/66.135.2	4	2	100.0	125.0	551EV	USE F/ARM HELD ON COLLECTORS LIC WO PERM	96/66.127A.1	0	1	-100.0	n/a
551CV	UNLICENCED OWN CATEGORY D LONGARM	96/66.135.2	2	0	n/a	50.0	551EX	PROH PERSON POSSESS UNREG FIREARM	96/66.5.1A	24	126	-81.0	108.3
551CW	UNLICENCED OWN HANDGUN	96/66.135.2	16	12	33.3	100.0	551EY	PROH PERSON CARRY UNREG FIREARM	96/66.5.1A	0	7	-100.0	n/a
551CX	CARRY OFFENSIVE WEAPON ON COURT PREMISES	9499.3.3.A	7	8	-12.5	114.3	551EZ	PROH PERSON USE UNREG FIREARM	96/66.5.1A	1	6	-83.3	100
551CY	CARRY GUN IN PARK	8702.44.1	1	2	-50.0	100.0	551FA	NON-PROH. POSS UNREG CATEGORY A LONGARM	96/66.6A.1	108	100	8.0	106.5
551CZ	POSSESS GUN IN PARK	8702.44.1	0	3	-100.0	n/a	551FB	NON-PROH. CARRY UNREG CATEGORY A LONGARM	96/66.6A.1	5	3	66.7	100
551DB	NON-PROH. POSSESS UNREG CAT A LONGARM	96/66.6.1	121	81	49.4	92.6	551FC	NON-PROH. USE UNREG CATEGORY A LONGARM	96/66.6A.1	5	1	400.0	120
551DC	NON-PROH. USE UNREG CAT A LONGARM	96/66.6.1	2	6	-66.7	150.0	551FD	NON-PROH. POSS UNREG CATEGORY B LONGARM	96/66.6A.1	3	13	-76.9	200
551DD	NON-PROH. POSSESS UNREG LONGARM A UNLIC	96/66.6.1	6	15	-60.0	116.7	551FE	NON-PROH. CARRY UNREG CATEGORY B LONGARM	96/66.6A.1	0	2	-100.0	n/a
551DE	NON-PROH. CARRY UNREG LONGARM A UNLIC	96/66.6.1	0	1	-100.0	n/a	551FG	NON-PROH. POSS UNREG CATEGORY C LONGARM	96/66.6A.2	8	13	-38.5	150
551DF	NON-PROH. USE UNREG CAT A LONGARM UNLIC	96/66.6.1	0	1	-100	n/a	551FI	NON-PROH. USE UNREG CATEGORY C LONGARM	96/66.6A.2	0	1	-100	n/a

Note: n/a (% change column) - no calculation was possible due to nil recorded crime in 2011/12. Note: n/a (total % cleared column) - no calculation was possible due to nil recorded crime in 2012/13.



# OFFENCES RECORDED BY OFFENCE CATEGORY AND OFFENCE CODE, 2012/13

Table A.1

Offence Code	Category/Description	Statutory Reference	Offences Recorded			Total %	Total % Cleared	Offence Code	Category/Description	Statutory Reference	Offences Recorded			Total %	Total % Cleared
			2012/13 No.	2011/12 No.	% Change						2012/13 No.	2011/12 No.	% Change		
551FJ	NON-PROH. POSS CATEGORY D LONGARM	96/66.6A.2	4	3	33.3	100	551IL	PROHIBITD PERSON CARRY IMITATION FIREARM	90/24.5AB.2	1	0	n/a	0		
551FM	NON-PROH. POSS UNREG CATEGORY E LONGARM	96/66.6A.3	19	7	171.4	78.9	558AA	POSSESS BODY ARMOUR WITHOUT APPROVAL	90/24.8A.1.D	3	6	-50.0	100		
551FN	NON-PROH. CARRY CATEGORY E LONGARM	96/66.6A.3	0	1	-100.0	n/a	558AB	BRING INTO VICTORIA PROHIBITED WEAPON	90/24.5.1.A	11	15	-26.7	127.3		
551FO	NON-PROH. USE CATEGORY E LONGARM	96/66.6A.3	2	0	n/a	100.0	558AC	CAUSE PROH WEAPON TO BE BROUGHT INTO VIC	90/24.5.1.B	2	1	100.0	50		
551FP	NON-PROH. POSS GEN CAT HGUN W/O LIC	96/66.7.1	51	46	10.9	96.1	558AD	CAUSE PROH WEAPON TO BE SENT INTO VIC	90/24.5.1.B	0	2	-100.0	n/a		
551FQ	NON-PROH. CARRY GEN CAT HGUN W/O LIC	96/66.7.1	2	0	n/a	100.0	558AE	MANUFACTURE PROHIBITED WEAPON	90/24.5.1.C	4	9	-55.6	125		
551FR	NON-PROH. USE GEN CAT HGUN W/O LIC	96/66.7.1	1	3	-66.7	100.0	558AH	DISPLAY PROHIBITED WEAPON FOR SALE	90/24.5.1.D	4	3	33.3	50		
551FS	NON-PROH.POSS CAT E HANDGUN W/O LICENCE	96/66.7.2	19	19	0.0	94.7	558AI	ADVERTISE PROHIBITED WEAPON FOR SALE	90/24.5.1.D	3	2	50.0	66.7		
551FT	NON-PROH.USE CAT E HANDGUN W/O LICENCE	96/66.7.2	0	3	-100.0	n/a	558AJ	POSS PROH WEAPON W/O EXEMPTION/APPROVAL	90/24.5.1.E	589	1582	-62.8	128.9		
551FV	NON-PROH CARRY G/C/HGUN MANUF < 1.1.47	96/66.7.3	0	2	-100.0	n/a	558AK	USE PROH WEAPON W/O EXEMPTION/APPROVAL	90/24.5.1.E	5	10	-50.0	100		
551GH	CARRY HGUN-BARREL LENGTH LESS THAN 120MM	96/66.7A.1.A	1	0	n/a	0.0	558AL	CARRY PROH WEAPON W/O EXEMPTION/APPROVAL	90/24.5.1.E	11	56	-80.4	154.5		
551GM	POSS HANDGUN-BARREL LESS THAN 100MM	96/66.7A.1.A	4	0	n/a	100.0	558AM	POSSESS CONTROLLED WEAPON WITHOUT EXCUSE	90/24.6.1	3757	2860	31.4	98.7		
551GO	USE HANDGUN-BARREL LESS THAN 100MM	96/66.7A.1.A	1	0	n/a	100.0	558AN	CARRY CONTROLLED WEAPON WITHOUT EXCUSE	90/24.6.1	279	241	15.8	97.8		
551HB	POSS UNREGISTERED GENERAL CATEGORY HGUN	96/66.7B.1	236	224	5.4	100.4	558AO	USE CONTROLLED WEAPON WITHOUT EXCUSE	90/24.6.1	96	81	18.5	97.9		
551HC	CARRY UNREGISTERED GENERAL CATEGORY HGUN	96/66.7B.1	6	12	-50.0	100.0	558AP	CARRY CONTROLLED WEAPON IN UNSAFE MANNER	90/24.6.2	2	1	100.0	50		
551HD	USE UNREGISTERED GENERAL CATEGORY HGUN	96/66.7B.1	6	5	20.0	100.0	558AQ	CARRY CONTROLLED WEAPON-UNSECURE MANNER	90/24.6.2	1	0	n/a	100		
551HE	POSS UNREGISTERED CATEGORY E HGUN	96/66.7B.2	19	13	46.2	94.7	558AV	ARMED- PROHIBITED WEAPON-CRIMINAL INTENT	6231.31B.2	9	5	80.0	100		
551HG	USE UNREGISTERED CATEGORY E HGUN	96/66.7B.2	0	1	-100.0	n/a	558AW	ARMED- CONTROLLED WEAPON-CRIMINAL INTENT	6231.31B.2	11	17	-35.3	72.7		
551HH	NON-PROH.CARRY CAT E HANDGUN W/O LICENCE	96/66.7.2	4	2	100.0	100.0	558AY	IMPORT TIER 2 GOODS - PROHIBITED KNIFE	CCUS.233BAB.	3	0	n/a	100		
551HI	POSS MORE THAN 10 UNREGISTERED FIREARMS	96/66.7C.1	2	3	-33.3	100.0	558AZ	POSS CONTROL WPN IMMED VICINITY LIC PREM	90/24.6.1A	73	37	97.3	98.6		
551HJ	FAIL STORE A/B LONG ARM AMMUN CORRECTLY	96/66.121.1A	87	70	24.3	98.9	558BB	POSSESS DANGEROUS ARTICLE IN PUBLIC PLCE	90/24.7.1	874	674	29.7	99.5		
551HK	ARMED WITH FIREARM WITH CRIMINAL INTENT	6231.31B.2	6	4	50.0	66.7	558BC	CARRY DANGEROUS ARTICLE IN PUBLIC PLACE	90/24.7.1	139	145	-4.1	102.2		
551HL	ARMED- IMITATION FIREARM-CRIMINAL INTENT	6231.31B.2	4	1	300.0	100.0	558BD	POSS DANG ARTCLE IMMED VICINITY LIC PREM	90/24.7.1A	3	0	n/a	100		
551HO	DISCHARGE A FIREARM OVER PROHIBITED AREA	CCR1.89A.1	1	3	-66.7	0.0	558BE	POSS PROHIB WPN IMMED VICINITY LIC PREM	90/24.5.1A	4	3	33.3	150		
551HQ	POSSESS IMITATION GEN CATEGORY HANDGUN	96/66.7B.1	46	26	76.9	102.2	558BF	CARRY CONTROL WPN IMMED VICINITY LIC PREM	90/24.6.1A	7	2	250.0	100		
551HT	NON-PROH PSN USE P/BALL MARKER W/O LIC	96/66.6.5A	1	2	-50.0	100.0	558BG	USE CONTROL WPN IMMED VICINITY LIC PREM	90/24.6.1A	3	0	n/a	100		
551HU	NON-PROH PSN POSS UNREG P/BALL MARKER	96/66.6A.4	0	1	-100.0	n/a	558BH	CHILD PURCHASE A CONTROLLED WEAPON	90/24.6.1AA	0	1	-100.0	n/a		
551HX	CARRY FIREARM ON PRIVATE PROP WO CONSENT	96/66.131.1.	1	0	n/a	100.0	558BI	PURCHASE PROHIBITED WEAPON	90/24.5.1AB	7	4	75.0	128.6		
551HY	POSSESS FIREARM IN RESERVE	SR01/GGS220.	0	1	-100.0	n/a	558BJ	CARRY PROHIBITED WEAPON IN LIC PREM	90/24.5.1A	5	3	66.7	100		
551HZ	USE LOADED FIREARM-PUBLIC THOROUGHFARE	96/66.130.1	8	4	100.0	75.0	558BK	SELL PROHIBITED WEAPON	90/24.5.1AA	4	5	-20.0	125		
551IA	POSSESS GENERAL CATEGORY HANDGUN W/O LIC	96/66.135.2	92	68	35.3	83.7	558BM	POSS PROH WEAPON W/O EXEMPTION/APPROVAL	90/24.5AA	1581	2	78950.0	87.2		
551IB	NON-PROHIBITED POSSESS LONGARM E WO LIC	96/66.6.5	12	1	1100.0	83.3	558BN	USE PROH WEAPON W/O EXEMPTION/APPROVAL	90/24.5AA	23	0	n/a	78.3		
551IC	CARRY IMITATION GEN CATEGORY HANDGUN	96/66.7B.1	3	2	50.0	66.7	558BO	CARRY PROH WEAPON W/O EXEMPTION/APPROVAL	90/24.5AA	70	2	3400.0	85.7		
551ID	POSSESS FIREARM WITH NO SERIAL NUMBER	96/66.134C.1	25	12	108.3	80.0	558BP	POSSESS WEAPON IN PARK	8702.44.1	1	1	0.0	0		
551IE	CARRY LOADED FIREARM-PUBLIC THOROUGHFARE	96/66.130.1	3	3	0.0	100.0	558BS	POSSESS PROHIBITED WEAPON IN LIC PREM	90/24.5.1A	2	0	n/a	100		
551IF	POSS FIREARM ON PRIVATE PROP WO CONSENT	96/66.131.1.	0	2	-100.0	n/a	558BX	POSSESS CONTROLLED WEAPON IN LIC PREM	90/24.6.1A	1	0	n/a	0		
551IG	PROHIBITED PSN POSSESS IMITATION FIREARM	90/24.5AB.2	22	1	2100.0	100.0	559AG	(RPLD) SELL FIREARM TO UNLIC BUYER	6251.24.3	0	3	-100.0	n/a		
551IK	PROHIBITED PERSON USE IMITATION FIREARM	90/24.5AB.2	1	0	n/a	100	559CX	FAIL TO COMPLY LIC CONDITIONS - CAT A	96/66.36.1	6	4	50	100		

Note: n/a (% change column) - no calculation was possible due to nil recorded crime in 2011/12. Note: n/a (total % cleared column) - no calculation was possible due to nil recorded crime in 2012/13.

# OFFENCES RECORDED BY OFFENCE CATEGORY AND OFFENCE CODE, 2012/13

Table A.1

Offence Code	Category/Description	Statutory Reference	Offences Recorded			Total %	Total Cleared	Offence Code	Category/Description	Statutory Reference	Offences Recorded			Total %	Total Cleared
			2012/13 No.	2011/12 No.	% Change						2012/13 No.	2011/12 No.	% Change		
559CY	FAIL TO COMPLY LIC CONDITIONS - CAT B	96/66.36.1	2	4	-50	50	559GE	SHORTEN BARREL OF L/ARM	96/66.134.1	36	18	100	102.8		
559DB	FAIL TO COMPLY LIC CONDITIONS - HGUN	96/66.36.2	2	1	100.0	100.0	559GG	ALTER FIREARM ID	96/66.134.3	16	5	220.0	100		
559DC	FAIL TO COMPLY LIC CONDITIONS - CAT E	96/66.36.3	0	1	-100.0	n/a	559GJ	FALSE/MISLEADING ENTRY IN REGISTRY ETC	96/66.138	3	1	200.0	66.7		
559DG	FAIL DISPOSE CAT A F/ARM LIC EXP/VARIED	96/66.45.3	2	1	100.0	100.0	559GL	FAIL NOTIFY LOSS/THEFT/DESTRUCTION	96/66.140	2	5	-60.0	100		
559DH	FAIL DISPOSE CAT B F/ARM LIC EXP/VARIED	96/66.45.3	1	0	n/a	100.0	559GM	FAIL PROD LIC/PERMIT	96/66.150.2	0	5	-100.0	n/a		
559DM	FAIL TO SURR F/ARMS/AMMO/LIC SUS/CANC	96/66.53.1	1	2	-50.0	100.0	559GO	FIREARM DISPLAY UNSECURED	96/66.92.B	1	2	-50.0	0		
559DR	UNLIC DEALER CATEGORY A	96/66.59.1	3	0	n/a	100.0	559GR	DEALER FAIL STORE AMMUNITION CORRECTLY	96/66.123.4	1	0	n/a	100		
559DS	UNLIC DEALER CATEGORY B	96/66.59.1	1	0	n/a	100.0	559GT	ACQUIRE > 10 UNREG F/ARMS IN 7 DAYS	96/66.101A.1	0	1	-100.0	n/a		
559DU	UNLIC DEALER CATEGORY D	96/66.59.2	0	1	-100.0	n/a	559GV	PROV FINAN ACCOM TO ACQUIRE CAT A L/ARM	96/66.101B.1	2	0	n/a	100		
559DV	UNLIC DEALER CATEGORY E	96/66.59.2	0	2	-100.0	n/a	559HI	ACQUIRE GENERAL CAT HANDGUN WO PERMIT	96/66.102.2A	5	10	-50.0	80		
559DW	UNLIC DEALER HANDGUNS	96/66.59.2	3	0	n/a	100.0	559HJ	ACQUIRE CATEGORY E HANDGUN WO PERMIT	96/66.102.3A	0	1	-100.0	n/a		
559DY	DEALER FAIL COMPLY LIC CONDS	96/66.68	1	0	n/a	100.0	559HK	FAIL STAMP F/ARM WITHIN 28 DAYS	96/66.119A.2	1	0	n/a	100		
559DZ	DEALER FAIL NOTIFY CCP OF EMPLOYMENT	96/66.75.1	0	1	-100.0	n/a	559HO	PERMIT UNLICENSED PERSON TO USE HGUN	96/66.127.2A	1	0	n/a	0		
559EB	DEALER FAIL NOTIFY CCP REPLACE NOM/PERS	96/66.75.3	0	1	-100.0	n/a	559HP	ALTER F/ARM TO DIFF CATEGORY W/O CONSENT	96/66.134A	5	1	400.0	100		
559EF	DEALER FAIL REC PRES PARTICULARS	96/66.87.2	1	3	-66.7	100.0	559HR	ACQUIRE G/C/HGUN WO F/ARM DEALER IN TRAN	96/66.95.2A	1	0	n/a	100		
559EH	DEALER FAIL TO LABEL F/ARMS	96/66.88	1	0	n/a	100.0	559HT	DISPOSE G/C/HGUN WO F/ARM DEALER IN TRAN	96/66.96.2A	0	1	-100.0	n/a		
559EM	DEALER ACQ C/D/HGUN FROM N/S/PERS	96/66.93.2	1	0	n/a	100.0	559HV	FAIL RECORD TRANSACTION/DEALING IMMED	96/66.87.4	1	0	n/a	100		
559EP	DEALER DISP C/D/HGUN TO N/S/PERS	96/66.94.2	0	4	-100.0	n/a	559HY	FAIL STORE LESS THAN 15 CAT A OR B F/ARM	96/66.122.1A	1	0	n/a	100		
559ER	ACQ A/B L/ARM W/O DEALER/AGENT	96/66.95.1	3	4	-25.0	100.0	559ID	SELLER-FAIL OBT EVIDENCE OF PURCHASER ID	90/24.5A.1	1	0	n/a	100		
559ES	ACQ C/D/HGUN W/O DEALER/AGENT	96/66.95.2	7	2	250.0	100.0	559IL	POSS CARTRIDGE AMMUNITION W/O LIC/PERMIT	96/66.124.1	778	469	65.9	97.9		
559EU	DISP A/B L/ARM W/O DEALER/AGENT	96/66.96.1	2	1	100.0	100.0	559IM	LIC HOLDER POSS UNSUIT CARTRIDGE AMMUN	96/66.124.2	2	2	0.0	100		
559EV	DISP C/D/HGUN W/O DEALER/AGENT	96/66.96.2	3	2	50.0	133.3	559IN	CARRY CARTRIDGE AMMUN UNSECC/DANG MANNER	96/66.126.4	65	38	71.1	98.5		
559EY	TAKE POSSN F/ARM NOT PERSONALLY	96/66.98.1	1	0	n/a	100.0	559IO	FAIL COMPLY PAINTBALL MARKER LICENCE	96/66.36.3A	0	3	-100.0	n/a		
559EZ	GIVE POSSN F/ARM NOT PERSONALLY	96/66.98.2	1	0	n/a	100.0	559IP	DEFACE/ALTER IDENTIFYING SYMBOL	96/66.134.3	1	0	n/a	100		
559FE	DEALER DISP C/D/HGUN I/S FROM NON DEALER	96/66.100.2	1	0	n/a	100.0	856AI	WO APPROVAL MANU/STORE UNAUTH EXPLOSIVES	10189.54.5	105	66	59.1	97.1		
559FG	ADVERTISE F/ARM NON DEALER	96/66.101.1	2	0	n/a	100.0	856AJ	WO APPROVAL SELL/USE UNAUTH EXPLOSIVES	10189.54.5	17	16	6.3	76.5		
559FI	ACQ A/B L/ARM W/O PERMIT	96/66.102.1	2	1	100.0	100.0	856AK	POSSESS EXPLOSIVE - UNLAWFUL PURCHASE	10189.37.4	3	0	n/a	66.7		
559FO	FAIL TO NOTIFY BRINGING F/ARM INTO VIC	96/66.115.1	4	1	300.0	100.0	856AN	POSSESS EXPLOSIVE-W/OUT LAWFUL OCCASION	10189.37.4	7	7	0.0	71.4		
559FP	NOTICE OF BRING IN F/ARM NOT IN APP FORM	96/66.115.2	2	0	n/a	100.0	856AP	KEEP EXPLOSIVE ON PREM-NO LAWFUL OCCASN	10189.37.4	0	1	-100.0	n/a		
559FQ	FAIL TO NOTIFY REMOVAL OF F/ARM I/S	96/66.116.1	2	0	n/a	100.0	856AS	POSSESS PROHIBITED FIREWORKS	SR00/61.803.	0	8	-100.0	n/a		
559FR	NOTICE REMOVAL OF F/ARM NOT IN APP FORM	96/66.116.2	1	0	n/a	100.0	856AT	HOAXES - EXPLOSIVES AND DANGEROUS SUBST	CRIMCODE.471	2	0	n/a	50		
559FS	DEALER FAIL SUPPLY TRANSACTION DETAILS	96/66.118	1	0	n/a	100.0	856AW	TRANSPORT EXPLOSIVES - ROAD CONTRARY AEC	SR00/61.610.	0	1	-100.0	n/a		
559FT	FAIL TO SUPPLY SPECIFIED INFO TO CCP	96/66.119.2	0	1	-100.0	n/a	856BA	MAKE EXPLOSIVE SUBS ENDANGER LIFE	6231.317.3.B	6	0	n/a	33.3		
559FU	FAIL TO PRODUCE F/ARM	96/66.120	3	0	n/a	100.0	856BB	MAKE EXP'SIVE SUBS INJURY PROP	6231.317.3.B	7	4	75.0	71.4		
559FV	POSSESS AMMO W/O LICENCE	96/66.124.1	0	42	-100.0	n/a	856BC	POSS EXPLOSIVE SUBS ENDANGER LIFE	6231.317.3.B	0	2	-100.0	n/a		
559FW	LICENCE HOLDER POSSESS UNSUITABLE AMMUN	96/66.124.2	0	1	-100.0	n/a	856BD	POSS EXPLOSIVE SUBS INJURY PROP	6231.317.3.B	0	2	-100.0	n/a		
559FZ	CARRY AMMO UNSAFE MANNER	96/66.126.4	0	2	-100.0	n/a	856BE	WO APPROVAL TRANSPORT UNAUTH EXPLOSIVES	10189.54.5	5	11	-54.5	140		
559GA	PERMIT UNLIC PERSON CARRY A/B L/ARM	96/66.127.1	8	3	166.7	87.5	856BF	DISCHARGE DISPLAY FIREWORKS W/O LICENCE	SR00/61.808.	0	1	-100	n/a		

Note: n/a (% change column) - no calculation was possible due to nil recorded crime in 2011/12. Note: n/a (total % cleared column) - no calculation was possible due to nil recorded crime in 2012/13.

# OFFENCES RECORDED BY OFFENCE CATEGORY AND OFFENCE CODE, 2012/13

Table A.1

Offence Code	Category/Description	Statutory Reference	Offences Recorded			Total %	Total % Cleared	Offence Code	Category/Description	Statutory Reference	Offences Recorded			Total %	Total % Cleared
			2012/13 No.	2011/12 No.	% Change						2012/13 No.	2011/12 No.	% Change		
856CA	MAKE EXPLOSIVE SUBSTANCE W/O EXCUSE	6231.317.4	48	20	140	83.3	199CC	STALKING(PUBL MAT PURP REL PSN-INTERNET)	6231.21A.1	2	0	n/a	50		
856CB	POSSESS EXPLOSIVE SUBSTANCE W/O EXCUSE	6231.317.4	47	43	9.3	117.0	199CN	STALKING (TRACE PERSON'S ELEC COMM USE)	6231.21A.1	3	0	n/a	0		
856CG	STORE PROHIBITED FIREWORKS	SR00/61.803.	0	1	-100.0	n/a	199CO	STALKING (ENTER RESIDENCE)	6231.21A.1	5	4	25.0	80		
856CI	ATT. TO POSSESS EXPLOSIVE SUBSTANCE	6231.321M	0	2	-100.0	n/a	199CP	STALKING (LOITER OUTSIDE RESIDENCE)	6231.21A.1	20	12	66.7	45		
856CN	CAUSE EXPLOSIVE TO BE CARRIED BY POST	CRIMCODE.471	0	1	-100.0	n/a	199CO	STALKING (ENTER PLACE OF BUSINESS)	6231.21A.1	1	12	-91.7	200		
856CR	POSS ON COURT PREM EXPLOSIVE SUBSTANCE	9499.4	2	0	n/a	100.0	199CR	STALKING (LOITER OUTSIDE/NEAR BUSINESS)	6231.21A.1	3	8	-62.5	66.7		
856CS	UNLAWFUL POSSESSION OF EXPLOSIVES	SR11/37.20	28	25	12.0	96.4	199CS	STALKING (ENTER PLACE FREQUENTED BY PSN)	6231.21A.1	1	0	n/a	0		
856CT	POSSESS DISTRESS SIGNAL W/O REAS EXCUSE	SR11/37.160.	3	2	50.0	100.0	199CT	STALKING(LOITER-PLACE FREQUENTED BY PSN)	6231.21A.1	1	2	-50.0	100		
856CV	TRANSPORT EXPLOSIVES BY ROAD CONTRA AEC	SR11/37.112.	6	0	n/a	100.0	199CU	STALKING (INTERFERE WITH PROPERTY)	6231.21A.1	6	1	500.0	83.3		
856CX	STORE DETONATORS WITH OTHER EXPLOSIVES	SR11/37.71.A	1	0	n/a	100.0	199CV	STALKING (MAKE THREATS TO PERSON)	6231.21A.1	26	15	73.3	57.7		
856CZ	STORE EXPLOSIVES W/O LIC AUTH TYPE/QT Y	SR11/37.61	1	0	n/a	100.0	199CW	STALKING(ABUSIVE/OFFEN WRDS TO/PRES PSN)	6231.21A.1	3	1	200.0	133.3		
856DA	USE DISPLAY FIREWORKS W/O LIC/AUTHORITY	SR11/37.144.	2	0	n/a	50.0	199CX	STALKING(ABUSIVE WRDS TO/IN PRES OF PSN)	6231.21A.1	1	0	n/a	0		
856G	TRESPASS ANY VEHICLE CARRYING EXPLOSIVES	10189.36.1.A	0	1	-100.0	n/a	199CY	STALKING(OFFENSIVE WORDS TO/IN PRES PSN)	6231.21A.1	1	0	n/a	0		
856X	SEND HOAX EXPLOSIVE IN POST (C'WEALTH)	CCRI.85Y	1	1	0.0	0.0	199CZ	STALKING(USE ABUSIVE/OFFEN WORD TO VICT)	6231.21A.1	2	2	0.0	100		
<i>Sub-Total</i>			<i>11376</i>	<i>8739</i>	<i>30.2</i>	<i>97.8</i>	199DA	STALKING (USE ABUSIVE WORDS TO PERSON)	6231.21A.1	4	0	n/a	75		
<b>HARASSMENT</b>															
199AB	STALK ANOTHER PERSON (CRIMES ACT)	6231.21A.1	1364	1332	2.4	98.1	199DB	STALKING (USE OFFENSIVE WORDS TO PERSON)	6231.21A.1	2	0	n/a	100		
199BG	STALKING (INTENT TO CAUSE PHYSICAL HARM)	6231.21A.1	44	26	69.2	63.6	199DF	STALKING(PERF ABUSIV/OFFEN ACT-PRES PSN)	6231.21A.1	0	2	-100.0	n/a		
199BH	STALKING (INTENT TO CAUSE MENTAL HARM)	6231.21A.1	133	39	241.0	66.9	199DH	STALKING(PERF OFFENSIVE ACT IN PRES PSN)	6231.21A.1	3	0	n/a	33.3		
199BI	STALKING (INT AROUSE APPREH/FEAR-SAFETY)	6231.21A.1	324	138	134.8	67.0	199DK	STALKING (DIR OFFENSIVE ACTS TOWARD PSN)	6231.21A.1	1	14	-92.9	1400		
199BJ	STALKING (INTENT TO CAUSE SELF HARM)	6231.21A.1	1	0	n/a	100.0	199DL	STALKING(GIVE OFFENSIVE MATERIAL TO PSN)	6231.21A.1	3	0	n/a	33.3		
199BK	STALKING (FOLLOWING PERSON)	6231.21A.1	126	64	96.9	65.9	199DQ	STALKING(PUBL STAT/MAT PUR FRM PSN-INET)	6231.21A.1	4	1	300.0	25		
199BM	STALKING (CONTACT PERSON BY POST)	6231.21A.1	53	12	341.7	24.5	199DS	STALKING(PUBL STAT/MAT PUR FRM PSN-ECOM)	6231.21A.1	1	0	n/a	100		
199BN	STALKING (CONTACT PERSON BY TELEPHONE)	6231.21A.1	128	63	103.2	44.5	199DV	STALKING(LEAVE OFFENSIVE MATERL FOR PSN)	6231.21A.1	4	2	100.0	75		
199BO	STALKING (CONTACT PERSON BY FAX)	6231.21A.1	1	0	n/a	100.0	199DW	STALKING(KEEP PERSON UNDER SURVEILLANCE)	6231.21A.1	26	22	18.2	84.6		
199BP	STALKING (CONTACT PERSON BY TEXT MSG)	6231.21A.1	56	37	51.4	58.9	199DX	STALKING (AROUSE APPREH/FEAR FOR SAFETY)	6231.21A.1	88	9	877.8	89.8		
199BQ	STALKING (CONTACT PERSON BY E-MAIL)	6231.21A.1	38	38	0.0	57.9	199DZ	STALKING (ACT EXPECT CAUSE MENTAL HARM)	6231.21A.1	5	2	150.0	40		
199BR	STALKING (CONTACT PERSON BY ELEC COMMUN)	6231.21A.1	31	18	72.2	61.3	199EA	STALKING (ACT EXPECT CAUSE SELF-HARM)	6231.21A.1	4	0	n/a	25		
199BS	STALKING(PUBL STATEMENT RE PSN-INTERNET)	6231.21A.1	3	2	50.0	33.3	832AJ	TAMPER/INTERFERE PROPERTY AUST POST	CCRI.85V.1	0	3	-100.0	n/a		
199BT	STALKING(PUBL MATERIAL RE PSN-INTERNET)	6231.21A.1	24	6	300.0	33.3	832AS	USE/POSSESS/SELL PHONE INTERCEPT DEVICE	CCRI.85ZKB	1	0	n/a	100		
199BV	STALKING (PUBL MATERIAL RE PSN BY EMAIL)	6231.21A.1	7	0	n/a	0.0	832AV	RECKLESSLY INTERFERE WITH A FACILITY	CCRI.85ZJ	1	0	n/a	0		
199BW	STALKING(PUBL STAT/MNT RE PSN -ELEC COMM)	6231.21A.1	1	0	n/a	100.0	832AZ	INTERCEPT A COMMUNICATION	CTELI.7.1.A	1	0	n/a	100		
199BX	STALKING(PUBL MATERL RE PSN BY ELEC COM)	6231.21A.1	4	2	100.0	100.0	832BG	USE LISTENING DEVICE	99/21.6.1	3	3	0.0	133.3		
199BY	STALKING(PUBL STAT/MAT RE PSN-INTERNET)	6231.21A.1	4	0	n/a	25.0	832BJ	USE POSTAL SERVICE TO MENACE/HARASS	CCRI.85S.1.A	13	7	85.7	23.1		
199CA	STALKING(PUBL STAT/MAT RE PSN-ELEC COMM)	6231.21A.1	1	1	0	0	832BK	USE POSTAL SERVICE IN OFFENSIVE MANNER	CCRI.85S.1.B	3	1	200.0	66.7		
							832BL	USE A CARRIAGE SERVICE TO MENACE	CRIMCODE.474	548	852	-35.7	85.4		
							832BM	USE A CARRIAGE SERVICE TO HARASS	CRIMCODE.474	652	595	9.6	99.7		
							832BN	USE A CARRIAGE SERVICE TO OFFEND	CRIMCODE.474	119	62	91.9	95		
							832CA	USE TELECOMMUNICATIONS SERVICE TO HARASS	CR75/131.38.	970	409	137.2	48		

Note: n/a (% change column) - no calculation was possible due to nil recorded crime in 2011/12. Note: n/a (total % cleared column) - no calculation was possible due to nil recorded crime in 2012/13.

# OFFENCES RECORDED BY OFFENCE CATEGORY AND OFFENCE CODE, 2012/13

Table A.1

Offence Code	Category/Description	Statutory Reference	Offences Recorded		% Change	Total Cleared	Offence Code	Category/Description	Statutory Reference	Offences Recorded		% Change	Total Cleared
			2012/13 No.	2011/12 No.						2012/13 No.	2011/12 No.		
832CL	USE CARRIAGE SERV/CONTENT OF COMM-HARASS	CRIMCODE.474	1	0	n/a	100	599G	USE INDECENT LANGUAGE PUBLIC PLACE	7405.17.1.C	254	235	8.1	98.8
<i>Sub-Total</i>			<i>4875</i>	<i>3819</i>	<i>27.7</i>	<i>78.0</i>	599GA	KNOWN DRUG RELATED OFFENDER - LOITER	7405.49B.1	0	6	-100.0	n/a
<b>BEHAVIOUR IN PUBLIC</b>													
595BB	CAUSE/INDUCE CHILD TAKE PART PROSTN	86/124.6	5	1	400.0	40.0	599GB	REPUTED DRUG RELATED OFFENDER - LOITER	7405.49B.1	0	2	-100.0	n/a
596A	DRUNK IN PUBLIC PLACE	7405.13	95	109	-12.8	97.9	599GC	BE DISGUISED WITH UNLAWFUL INTENT	7405.49C.A	9	5	80.0	100
596B	DRUNK AND DISORDERLY IN PUBLIC PLACE	7405.14	15	12	25.0	93.3	599GE	HAVE ARTICLE OF DISGUISE-UNLAWFUL INTENT	7405.49C.B	24	6	300.0	104.2
596D	BEHAVE DISORDERLY MANNER WHILST DRUNK	7405.16.A	2	1	100.0	50.0	599GI	BEHAVE IN DISORDERLY MANNER ON RAIL PREM	SR05/69.28.B	5	7	-28.6	80
596E	BEHAVE RIOTOUS MANNER WHILST DRUNK	7405.16.A	5	9	-44.4	100.0	599GJ	BEHAVE IN RIOTOUS MANNER - RAIL PREMISES	SR05/69.28.B	3	0	n/a	100
599AG	INDECENT/OBSCENE DISPLAY IN PUBLIC PLACE	7405.17.1.B	4	12	-66.7	25.0	599GL	LOITER W/O REASONABLE EXCUSE PUBLIC PLC	6231.60B.2	13	36	-63.9	84.6
599AI	INDECENT/OBSCENE EXHIBIT IN PUBLIC PLACE	7405.17.1.B	1	0	n/a	100.0	599GN	USE INDECENT LANGUAGE OR ABUSIVE WORDS	7405.17.1.C	676	672	0.6	100.3
599AK	USE ABUSIVE WORDS IN PUBLIC PLACE	7405.17.1.C	48	44	9.1	106.3	599GO	BEHAVE RIOTOUS INDECENT OFFENSIVE MANNER	7405.17.1.D	3255	3268	-0.4	100.4
599AL	USE INSULTING WORDS IN PUBLIC PLACE	7405.17.1.C	102	116	-12.1	100.0	599GP	USE THREATENING LANGUAGE IN RAIL VEHICLE	SR05/69.28.A	3	3	0.0	100
599AM	USE OBSCENE LANGUAGE IN PUBLIC PLACE	7405.17.1.C	104	87	19.5	99.0	599GQ	USE THREATENING LANGUAGE IN ROAD VEHICLE	SR05/69.28.A	1	0	n/a	0
599AN	BEHAVE IN INSULTING MANNER- PUBLIC PLACE	7405.17.1.D	38	37	2.7	92.1	599GR	USE THREATENING LANGUAGE - RAIL PREMISES	SR05/69.28.A	2	5	-60.0	100
599AO	BEHAVE IN RIOTOUS MANNER IN PUBLIC PLACE	7405.17.1.D	313	311	0.6	95.5	599H	BEHAVE IN INDECENT MANNER PUBLIC PLACE	7405.17.1.D	74	67	10.4	89.2
599AP	DISTURB RELIGIOUS WORSHIP	7405.21.1	1	2	-50.0	100.0	599HA	COMMIT AN ACT OUTRAGING PUBLIC DECENCY	LAW.51	0	2	-100.0	n/a
599AV	EXPOSE ANIMAL - SALE/SHOW/HIRE IN STREET	7405.4.H	1	0	n/a	0.0	599HC	BEHAVE IN DISORDERLY MANNER PUBLIC PLACE	7405.17A	38	38	0.0	100
599AY	SET OFF FIREWORKS W/O PERMISSION	7405.4.J	19	31	-38.7	47.4	599HI	DRIVE DOG ATTACHED TO VEHICLE IN PUBLIC	7405.8.C	1	0	n/a	100
599AZ	BESETTING PREMISES (SUMMARY)	7405.52.1A	1	17	-94.1	100.0	599HU	BEHAVE IN DISORDERLY MANNER IN RAIL VEH	SR05/69.28.B	1	0	n/a	100
599BM	ROLL DRUM IN PUBLIC PLACE -INJURE/DANGER	7405.7.F	2	0	n/a	0.0	599HW	BEHAVE IN RIOTOUS MANNER IN RAIL VEHICLE	SR05/69.28.B	1	0	n/a	100
599BV	PUBLIC VEHICLE-ENDANGER SAFETY PASS/PROP	7405.8.I	0	4	-100.0	n/a	599HY	BEHAVE IN OBSCENE MANNER IN RAIL VEHICLE	SR05/69.28.B	3	0	n/a	100
599BZ	OBSTRUCT ROAD BY VEHICLE	7405.4.E	2	0	n/a	100.0	599I	BEHAVE IN OFFENSIVE MANNER PUBLIC PLACE	7405.17.1.D	828	757	9.4	93.8
599CF	OBSTRUCT ROAD BY GOODS	7405.4.E	0	3	-100.0	n/a	599IA	BEHAVE IN OBSCENE MANNER - RAIL PREMISES	SR05/69.28.B	0	1	-100.0	n/a
599CY	PUBLIC NUISANCE (COMMON LAW)	LAW.14	54	15	260.0	59.3	599IB	BEHAVE IN THREATENING MANNER IN RAIL VEH	SR05/69.28.B	4	1	300.0	100
599D	BILL/PLACARD POSTING (SOA S10.1)	7405.10.1	118	19	521.1	9.3	599ID	BEHAVE IN THREATENING MANNER-RAIL PREMIS	SR05/69.28.B	1	1	0.0	100
599DC	UNLAWFUL ASSEMBLY (COMMON LAW)	LAW.17	2	13	-84.6	50.0	844HT	COMMIT A NUISANCE ON RAIL PREMISES	SR05/69.29	1	0	n/a	100
599DX	INDECENT DRESS/CONDUCT/LANG-SHRINE RES	SR89/00.6.O	0	1	-100.0	n/a	844JG	COMMIT A NUISANCE IN A RAIL VEHICLE	SR05/69.29	1	0	n/a	100
599E	DEFACE/PAINT ANY STRUCTURE W/O CONSENT	7405.10.1	5	3	66.7	80.0	<i>Sub-Total</i>						
599EB	MAKE OBSTRUCTION ON ROADS CORP ROAD	SR93/268.8	0	1	-100.0	n/a	6685	6437	3.9	96.7			
599EH	CLIMB ON/OVER ANY MCG FENCE/GATE ETC	SR94/00.15.B	0	3	-100.0	n/a	<b>OTHER</b>						
599EQ	PUBLISH PICTURE OF CHILD IN SEXUAL CASE	6280.4.1.B	0	1	-100.0	n/a	113C	INCITE SUICIDE	6231.6B.2.A	1	0	n/a	0
599F	USE THREATENING WORDS PUBLIC PLACE	7405.17.1.C	413	364	13.5	98.5	121H	DRIVE MANNER DANGEROUS CAUSE SERIOUS INJ	6231.319.1	53	59	-10.2	118.9
599FL	USE PROFANE LANGUAGE IN PUBLIC PLACE	7405.17.1.C	18	3	500.0	88.9	121I	DRIVE DANGEROUS SPEED CAUSE SERIOUS INJ	6231.319.1	2	0	n/a	100
599FY	KNOWN THIEF LOITER IN PUBLIC PLACE	7405.49B.1	109	80	36.3	100.9	129AX	OBST/THREAT/ABUSE/INSULT/INTIM OFFICER	89/80.292	2	0	n/a	100
599FZ	REPUTED THIEF LOITER IN PUBLIC PLACE	7405.49B.1	10	26	-61.5	90	192I	LEAVE CHILD WITHOUT SUPERVISION OR CARE	05/96.494.1	69	67	3.0	79.7
							192J	FAIL ACT-RES SIGNIF HARM PHYS DEV/HEALTH	05/96.493.1	1	4	-75.0	100
							192K	ACTION RESULT EMOT/PSYCH HARM TO CHILD	05/96.493.1	11	0	n/a	100

Note: n/a (% change column) - no calculation was possible due to nil recorded crime in 2011/12. Note: n/a (total % cleared column) - no calculation was possible due to nil recorded crime in 2012/13.

# OFFENCES RECORDED BY OFFENCE CATEGORY AND OFFENCE CODE, 2012/13

Table A.1

Offence Code	Category/Description	Statutory Reference	Offences Recorded			Total % Cleared	Offence Code	Category/Description	Statutory Reference	Offences Recorded			Total % Cleared
			2012/13 No.	2011/12 No.	% Change					2012/13 No.	2011/12 No.	% Change	
193AC	THREAT DESTROY/DAMAGE/ENDANGER AIRCRAFT	CCAV.24.1	1	1	0	0	323Q	POSSESS TOOL/DIE TO COUNTERFEIT MONEY	CCRIC.11.1.C	0	1	-100	n/a
193AD	MAKE FALSE STAT-CTRL/DEST/DAM/DANG ACRFT	CCAV.24.2	1	0	n/a	100.0	351D	TAMPER WITH MOTOR VEHICLE	86/127.70.1	233	292	-20.2	59.7
193AE	INTERFERE WITH CREW MEMBER IN AIRCRAFT	CCIV.24.1.A	0	4	-100.0	n/a	351E	INTERFERE WITH MOTOR VEHICLE	86/127.70.1	65	77	-15.6	72.3
193AG	DO ACT RECKLESS ENDANGER SAFETY AIRCRAFT	CCAV.22.1	1	0	n/a	100.0	351H	INTERFERE EQUIP FITTED/ATTACHED MOTOR VEH	86/127.70.1A	8	2	300.0	100
193D	THREATEN SAFETY OF AIRCRAFT	6231.246E	0	1	-100.0	n/a	399AB	FAIL PROD EVID CONC E/MENT-PASSENGER VEH	SR06/86.9.3	1	4	-75.0	200
193Y	TRAVEL IN SHIP W/OUT FIRST PAYING FARE	CNAV.282.C	0	2	-100.0	n/a	399AC	FAIL COMPLY WITH REQ- PRODUCE CONCESSION	9921.221AA.2	1	7	-85.7	100
198A	PUBLISH/THREAT PUBLISH LIBEL TO EXTORT	6420.9	1	1	0.0	100.0	399AD	FAIL HAVE VALID TICKET IN PASSENGER VEH	SR06/86.6.1	27	29	-6.9	103.7
198C	PUBLISH DEFAMATORY LIBEL	6420.10.2	0	1	-100.0	n/a	399F	REMOVE ANY DOCUMENT FROM TITLE OFFICE	6399.11.1.F	0	1	-100.0	n/a
199AE	INTEND BOMB HOAX-PLACE ARTICLE/SUBSTANCE	6231.317A.1.	9	8	12.5	33.3	399W	FAIL PROD VALID TICKET-PASSENGER VEHICLE	SR06/86.7.2	44	49	-10.2	104.5
199AF	INTEND BOMB HOAX-SEND ARTICLE/SUBSTANCE	6231.317A.1.	2	2	0.0	50.0	399X	FAIL PROD VALID TICKET-DESIGNATED AREA	SR06/86.8.2	63	44	43.2	100
199AG	BOMB HOAX-MAKE STATEMENT/CONVEY INFO	6231.317A.2	59	71	-16.9	61.0	399Y	FAIL HAVE VALID TICKET - DESIGNATED AREA	SR06/86.6.2	24	16	50.0	112.5
199AZ	BOMB HOAX - CAUSE PUBLIC NUISANCE	LAW.41	5	4	25.0	100.0	399Z	FAIL PROD EVID CONC E/MENT-DESIGND AREA	SR06/86.10.3	5	1	400.0	80
199BA	MAKE THREAT CONTAM GOODS INT CAUSE ALARM	6231.250.1.A	1	2	-50.0	0.0	419BS	INTERFERE WITH PROPERTY OF AUTH/BRIGADE	6228.107.B	0	1	-100.0	n/a
199BC	GIVE DRINK CONTAIN INTOX SUB INTEND HARM	7405.41H.2	5	3	66.7	80.0	421A	THROW ANY ANIMAL INTO WATER SUPPLY	7405.7.D	1	0	n/a	100
199BL	STALKING (CONTACT PERSON)	6231.21A.1	79	45	75.6	70.9	421AB	POLLUTE ANY WATERS-EPA	8056.39.1	0	2	-100.0	n/a
199EB	WRK INFCTD WTH SEX TRNS DISEASE-SEX WRKR	94/102.20.1	0	1	-100.0	n/a	421AE	EMIT UNREASONABLE NOISE FROM RESIDENCE	8056.48A.3	10	13	-23.1	120
199I	PLACE OBSTRUCTION ON RAILWAY	6231.232	0	1	-100.0	n/a	421F	EMIT OBJECTIONABLE NOISE-EPA	8056.48.1	0	1	-100.0	n/a
221A	BLACKMAIL	6231.87	102	231	-55.8	75.5	421I	FAIL TO COMPLY DIRECTION TO ABATE NOISE	8056.48A.8	32	29	10.3	103.1
221C	EXTORT WITH THREAT TO DESTROY PROPERTY	6231.28	10	6	66.7	60.0	421J	FAIL ABATE NOISE IN ENTERTAINMENT VENUE	8056.48AB.4	1	1	0.0	100
221CA	EXTORT WITH THREAT TO ENDANGER PROPERTY	6231.28	1	0	n/a	0.0	421K	OWNER/DRIVER VEH-EMIT EXCESS' NOISE-EPA	8056.48B.1	1	1	0.0	0
221E	INCITE BLACKMAIL	6231.321G.1	1	0	n/a	100.0	421L	OWNER BOAT-EMIT EXCESSIVE NOISE-EPA	8056.48C.1	0	1	-100.0	n/a
319E	POSSESS HOUSEBREAKING IMPLEMENTS	7405.49D.1	67	50	34.0	97.0	423AG	HUNTS/DISTURBS WILDLIFE FROM STATE WILD	8699.2	0	3	-100.0	n/a
321CI	SOLICITOR-PRACTICE W/O QUALIFICATIONS	6291.90.6	0	1	-100.0	n/a	423AP	WILDLIFE ACT-ANY UNLIC ACTIVITY (RPLD)	8699.26	0	2	-100.0	n/a
321DF	IMPROPER USE DEFENCE SERVICE DECORATION	CDEF.80B.1	2	3	-33.3	50.0	423AU	TAKE/KEEP/BREED/POSSESS WILDLIFE W/O LIC	8699.22.1	1	1	0.0	200
321EQ	FAIL TO NOTIFY LICENCE CHANGE-LMCT	86/104.20	1	3	-66.7	100.0	423AV	HUNT/TAKE ANY GAME-NO GAME LICENCE	8699.22A.1	1	0	n/a	100
321EY	TAMPER WITH/INSTALL ANOTHER ODOMETER	86/104.38	28	0	n/a	100.0	423CW	TAKE PROTECTED WILDLIFE	8699.43.1	3	0	n/a	33.3
321FC	LMCT-FAIL TO CANCEL SECURITY AGREEMENT	86/104.48	6	0	n/a	100.0	423CX	POSSESS WILDLIFE/PART THEREOF-NO PERMIT	8699.43.2	0	1	-100.0	n/a
321MP	UNAUTH OBSTRUCT LAWFUL USE OF COMPUTER	CCRI.76E.B	0	1	-100.0	n/a	423CY	ENTER SPECIFIED HUNTING AREA-NOT PERMIT.	8699.58C.1	1	3	-66.7	300
321MQ	UNAUTH INTERFERE WITH COMPUTER	CCRI.76E.B	1	3	-66.7	0.0	423D	HUNT PROTECTED WILDLIFE	8699.43.1	3	2	50.0	133.3
321SA	MAKE A FALSE/INCORRECT/MISLEADING RECORD	SR09/118.234	0	1	-100.0	n/a	423DC	CAUSE DOG TO INJURE PROTECTED WILDLIFE	8699.48.1	0	2	-100.0	n/a
321SE	MAKE A MISLEADING RECORD	SR09/118.234	0	1	-100.0	n/a	423DD	POSSESS/CONTROL WILDLIFE W/O LIC/EXEMPT	8699.22.1	0	1	-100.0	n/a
321SP	PROCURE TRANSFER LIQ LIC-FRAUD/FALSE REP	98/94.117.1	0	1	-100.0	n/a	423DG	POSSESS PROTECTED WILDLIFE	8699.47.1	5	0	n/a	100
321SX	FRAUD ALTER IDENTIFYING NO. AUTH/REQ-RSA	86/127.72.1.	9	0	n/a	88.9	423DI	HUNT WILDLIFE IN WILDLIFE RESERVE	8699.35.2	0	2	-100.0	n/a
321SY	FRAUD ALLOW USE REG LABEL AUTH/REQ-RSA	86/127.72.1.	2	0	n/a	100.0	423DL	USE SPOTLIGHT TO HUNT GAME	SR01/90.33.1	2	4	-50.0	100
322U	CONTRAVENE CONFIS' PROFITS PROD' ORDER	86/101.41F	3	2	50.0	100.0	423DN	CUT/FELL/PICK FLORA IN FOREST RESERVE	SR10/30.37.7	0	2	-100.0	n/a
323AN	DEFACE CURRENT COINS/PAPER MONEY	CCRIC.16	1	1	0.0	0.0	423DO	WILFULLY DAMAGE WILDLIFE HABITAT	SR02/50.9.1	0	1	-100.0	n/a
323AR	POSSESS INSTRUMENT TO COUNTERFEIT MONEY	CCRIC.11.1.C	2	0	n/a	100.0	423DP	ACQUIRE PROTECTED WILDLIFE	8699.47.1	1	0	n/a	100
323O	MAKE EQUIPMENT TO COUNTERFEIT MONEY	CCRIC.11.1.A	0	1	-100	n/a	423DR	POSSESS FIREARM WITHIN FOREST RESERVE	SR10/30.39.1	2	0	n/a	100

Note: n/a (% change column) - no calculation was possible due to nil recorded crime in 2011/12. Note: n/a (total % cleared column) - no calculation was possible due to nil recorded crime in 2012/13.

# OFFENCES RECORDED BY OFFENCE CATEGORY AND OFFENCE CODE, 2012/13

Table A.1

Offence Code	Category/Description	Statutory Reference	Offences Recorded		% Change	Total Cleared	Offence Code	Category/Description	Statutory Reference	Offences Recorded		% Change	Total Cleared
			2012/13 No.	2011/12 No.						2012/13 No.	2011/12 No.		
423DS	CARRY FIREARM WITHIN FOREST RESERVE	SR10/30.39.1	1	0	n/a	100	591ET	KNOW GIVE EVIDENCE OF AGE DOC TO ANOTHER	98/94.124.1.	1	0	n/a	100
423E	DESTROY PROTECTED WILDLIFE	8699.43.1	3	5	-40.0	33.3	591EU	GIVE FALSE PARTICULARS AGE/NAME/ADDRESS	98/94.126.4.	2	1	100.0	100
423F	POSS REG SPOTLIGHT/FIREARM-DEER HABITAT	SR01/90.33.2	6	0	n/a	100.0	591EV	ALLOW MINOR ON LICENSED PREMISES	98/94.120.1	2	3	-33.3	150
423G	POSS/CONTROL WILDLIFE-CONTRAVENTN OF ACT	8699.47D.1	0	4	-100.0	n/a	591EW	OBTAIN LIQUOR IN MAN NOT AUTH-LIC PREM	98/94.114.A.	0	1	-100.0	n/a
423M	USE GUN/BOW/TRAP FOR TAKING WILDLIFE	SR02/50.8.5	1	0	n/a	0.0	591EY	MAKE A FALSE EVIDENCE OF AGE DOCUMENT	98/94.124.3.	1	0	n/a	100
423N	KILL FAUNA/OTHER ANIMAL - PARK	SR03/74.9.1	2	1	100.0	0.0	591FC	WILF/NEGL DEFACE EVIDENCE OF AGE DOC	98/94.124.2	2	2	0.0	150
423O	INJURE FAUNA/OTHER ANIMAL - PARK	SR03/74.9.1	1	0	n/a	0.0	591FD	ON LIC PREMISES SUPPLY LIQUOR UNDER 18	98/94.119.2	0	2	-100.0	n/a
423P	ENGAGE IN ACTIVITY-CAUSE DANGER TO PERS	SR03/74.28.C	0	1	-100.0	n/a	591FE	MINOR - PURCHASE LIQUOR	98/94.123.1.	2	3	-33.3	100
429BN	CONTROL MOVING VEH - LITTER NOT SECURE	8056.45U.2	1	1	0.0	100.0	591FL	POSSESS OPEN LIQUOR CONTAINER-RAIL VEH	SR05/69.24.2	27	19	42.1	96.3
429D	SET FIRE TO LITTER RECEPTACLE	8056.45T.2	35	39	-10.3	20.0	591FM	POSSESS OPEN LIQUOR CONTAINER-RAIL PREM	SR05/69.24.2	42	55	-23.6	116.7
429F	FAIL TO REMOVE LITTER	8056.45V	0	1	-100.0	n/a	591FO	PASS OFF DOC NOT RELATED- PROOF AGE CARD	98/94.125.1.	0	1	-100.0	n/a
429M	AGGRAVATED LITTERING	8056.45F	39	28	39.3	71.8	591FP	ENTER DESIGNATED AREA - BANNING NOTICE	98/94.148F.1	4	0	n/a	75
511BD	FAIL/REFUSE LEAVE PARLIMENTARY PRECINCT	01/4.22	2	0	n/a	50.0	591FO	RE-ENTER DESIGNATED AREA-BANNING NOTICE	98/94.148F.1	1	0	n/a	100
511BI	FALSE REPORT EMERGENCY AMBULANCE SERVICE	86/114.39AA	5	11	-54.5	80.0	591FR	ENTER LICENSED PREMISES-BANNING NOTICE	98/94.148F.1	2	0	n/a	100
511BO	HINDER OPERATIONAL STAFF - AMBULANCE	7405.51.1	6	5	20.0	66.7	591FS	RE-ENTER LICENSED PREMISE-BANNING NOTICE	98/94.148F.1	0	1	-100.0	n/a
511M	IMPERSONATE RETURNED SOLDIER ETC	CDEF.80A.1	4	0	n/a	25.0	591FX	FAIL COMPLY DIRECTION MOPF UNDER S148G	98/94.148F.2	1	1	0.0	0
527AI	CONTRAVENE A FINE CONVERSION ORDER	91/49.83AD.1	9	0	n/a	77.8	591FY	OFFER LIQUOR FOR SALE - NOT A LICENSEE	98/94.107.1	4	0	n/a	75
527AL	CONTRA FINE DEFAULT-COMMUNITY WORK ORDER	91/49.83AD.1	1	0	n/a	100.0	591FZ	LICENSEE SUPPLY LIQUOR - INTOXICATED PSN	98/94.108.4.	5	1	400.0	100
528E	ESCAPE FROM PRISON/POLICE GAOL	6231.479C.1.	16	18	-11.1	93.8	591GB	LICENSEE PERMIT DRUNK PSN ON LIC PREM	98/94.108.4.	1	3	-66.7	100
549IS	FAIL TO APPEAR AS REQUIRED BY SUMMONS	CHEA.106D.A	0	7	-100.0	n/a	591GC	PERMITEE PERMIT DRUNK PSN ON LIC PREM	98/94.108.4.	0	1	-100.0	n/a
549JF	POSSESS APPOINTMENTS SUPPLIED TO FORCE	6338.97	11	20	-45.0	218.2	591GP	ENTER DESIGNATED AREA - EXCLUSION ORDER	98/94.148J.1	0	1	-100.0	n/a
549LK	OBSTRUCT OPERATIONAL STAFF - AMBULANCE	7405.51.1	1	9	-88.9	100.0	591GV	ATT ENTER LICENSED PREM-EXCLUSION ORDER	98/94.148J.1	2	0	n/a	100
549MU	PRISONER ACT IN AN ABUSIVE MANNER	SR09/40.50.1	6	1	500.0	116.7	591GY	CONSUME/SUPPLY LIQUOR ON UNLIC PREMISES	98/94.113.1	7	7	0.0	100
549MV	PRISONER ACT IN AN OFFENSIVE MANNER	SR09/40.50.1	4	0	n/a	100.0	591GZ	POS LIQ NOT SEAL CONTAIN UNLIC PREM	98/94.113.1A	25	17	47.1	100
549NF	ATTEMPT TO GIVE ITEM-JEOPARDISE SECURITY	86/117.58D	0	2	-100.0	n/a	591HB	PERM POS LIQ NOT SEAL CONTAIN UNLIC PREM	98/94.113.1C	2	0	n/a	100
549OA	DETAINEE ATTEMPT TAKE DOD-POLICE GAOL	SR05/101.13.	0	2	-100.0	n/a	591HC	FAIL LEAVE LIC PREM-DRUNK/VIOLENT/OSOME	98/94.114.2	318	162	96.3	99.7
549OJ	RESIST AN OFFICER	9921.225.3.A	4	0	n/a	100.0	591HD	FAIL LEAVE LIC PREM ON REQ EMPL/AGENT	98/94.114.2.	60	42	42.9	93.3
551ER	UNLIC STORE F'ARM/AMMUN-INSECURE MANNER	96/66.129A	12	6	100.0	100.0	591HG	LICENSEE SUPPLY LIQUOR TO UNDER 18	98/94.119.1.	0	7	-100.0	n/a
551ES	FAIL STORE HGUN/CD L'ARM AMMUN CORRECTLY	96/66.121.2A	12	5	140.0	116.7	591HI	FAIL TO ATTEND AND ANSWER QUESTIONS	98/94.130E.C	0	1	-100.0	n/a
551IH	POSS IMITATION FIREARM WO EXEMPT/APPROVL	90/24.5AB.1	26	0	n/a	80.8	591HJ	FAIL TO PRODUCE DOCUMENT FOR INSPECTION	98/94.130E.B	1	1	0.0	100
552A	EXPLODE EXPLOSIVES-CARELESSLY (D' GOODS)	10189.37.1.B	6	2	200.0	16.7	591HN	REFUSE TO GIVE AGE/NAME/ADDRESS	98/94.126.4.	0	1	-100.0	n/a
552B	CAUSE EXPLOSION-CARELESSLY (D' GOODS)	10189.37.1.C	3	2	50.0	33.3	591HP	CONSUME LIQUOR IN MAN NOT AUTH-LIC PREM	98/94.114.A.	0	1	-100.0	n/a
559IE	FAIL KEEP RECORD SALES - PROHIB WEAPONS	90/24.5B.1	1	0	n/a	100.0	591HQ	LICENSEE PERMT MINOR SUPPLY LIQ-LIC PREM	98/94.122.1	0	2	-100.0	n/a
571E	POSSESS CHILD PORN FOR USE-CARRIAGE SERV	CRIMCODE.474	8	12	-33.3	87.5	591HT	FAIL NOTIFY SEX EXPL ENTERMT ON LIC PREM	98/94.106B	0	3	-100.0	n/a
571F	USE CARRIAGE SERVICE - ACCESS CHILD PORN	CRIMCODE.474	1	4	-75.0	400.0	591HV	PERM OTHR PSN CARRY ON BUS OF SUPPLY LIQ	98/94.106.1.	1	1	0.0	200
591EK	OTHER THAN LIC/PERM SUPPLY LIQ TO MINOR	98/94.119.3.	22	12	83.3	86.4	591HW	FAIL ESTAB/MAINTN RESP SERV ALCOHOL REG	98/94.108AD.	3	1	200.0	100
591EL	SUPPLY LIQUOR TO INTOXICATED PERSON	98/94.108.1.	4	19	-78.9	150.0	591HX	REMAIN IN VICINITY LIC PREM-REFUSD ENTRY	98/94.114.3	3	0	n/a	100
591EM	SELL LIQUOR - NOT A LICENSEE	98/94.107.1	17	17	0	135.3	591HY	FAIL ENS PSN COMP RESP SERV ALCOHOL PROG	98/94.108AB.	1	0	n/a	0

Note: n/a (% change column) - no calculation was possible due to nil recorded crime in 2011/12. Note: n/a (total % cleared column) - no calculation was possible due to nil recorded crime in 2012/13.

# OFFENCES RECORDED BY OFFENCE CATEGORY AND OFFENCE CODE, 2012/13

Table A.1

Offence Code	Category/Description	Statutory Reference	Offences Recorded		% Change	Total Cleared	Offence Code	Category/Description	Statutory Reference	Offences Recorded		% Change	Total Cleared
			2012/13 No.	2011/12 No.						2012/13 No.	2011/12 No.		
5911A	CONSUME LIQUOR ON UNLICENSED PREMISES	98/94.113.1	2	0	n/a	50	599FO	USE INDECENT LANGUAGE IN RAIL VEHICLE	SR05/69.28.A	7	10	-30	128.6
5911C	ENTER LIC PREM W/IN 24HRS - REQ TO LEAVE	98/94.114.4	1	0	n/a	100.0	599FP	USE INDECENT LANGUAGE IN A ROAD VEHICLE	SR05/69.28.A	1	0	n/a	100
5911D	LICENSEE FAIL COMPLETE REFRESHER PROGRAM	98/94.108AA.	1	0	n/a	100.0	599FQ	USE INDECENT LANGUAGE ON RAIL PREMISES	SR05/69.28.A	15	8	87.5	93.3
5911E	LET/SUB-LET PART LIC PREM WO DIR CONSENT	98/94.105.1	1	0	n/a	0.0	599FR	BEHAVE IN OFFENSIVE MANNER- RAIL VEHICLE	SR05/69.28.B	12	12	0.0	66.7
592KU	ENTER CASINO-SUBJECT S72 EXCLUSION ORDER	91/47.77.1	17	15	13.3	100.0	599FS	BEHAVE IN OFFENSIVE MANNER- ROAD VEHICLE	SR05/69.28.B	3	3	0.0	66.7
592KV	ENTER CASINO COMPLEX-S74 EXCLUSION ORDER	91/47.77.2	7	6	16.7	85.7	599FT	BEHAVE IN OFFENSIVE MANNER-RAIL PREMISES	SR05/69.28.B	15	4	275.0	93.3
592KY	WAGING OPERATOR EXTEND ANY FORM CREDIT	03/114.4.7.6	5	1	400.0	80.0	599FU	USE OFFENSIVE LANGUAGE IN A RAIL VEHICLE	SR05/69.28.A	5	3	66.7	80
592KZ	DISHON INDUCE RELEVANT PSN CREDIT TICKET	03/114.4.7.5	4	0	n/a	100.0	599FV	USE OFFENSIVE LANGUAGE IN A ROAD VEHICLE	SR05/69.28.A	2	3	-33.3	0
592LA	FOUND IN COMMON GAMING PLACE	03/114.2.5.4	87	0	n/a	100.0	599FW	USE OFFENSIVE LANGUAGE ON RAIL PREMISES	SR05/69.28.A	18	17	5.9	105.6
593AL	ENTER ONTO MCG ARENA W/O APPROVAL	SR94/00.16.C	1	1	0.0	100.0	599GM	POSS GRAFFITI IMPLEMENT - INTENT TO MARK	07/59.8	86	73	17.8	96.5
593AN	REFUSE/FAIL TO LEAVE OR MOVE IN MCG	SR94/00.18	1	1	0.0	100.0	599GS	POSS PRES GRAFFITI IMPLM-PROP TRAN COMP	07/59.7.1.A	20	18	11.1	95
593AR	TRESPASS ON COMMONWEALTH LAND	CCRI.89.1	2	3	-33.3	100.0	599GT	POSS PRES GRAFFITI IMPLM-ADJ PUB PLACE	07/59.7.1.B	12	18	-33.3	91.7
593AY	REFUSE TO LEAVE SCHED PUB PL AFTER WARN	7405.9.1.F	2	4	-50.0	50.0	599GU	FAIL NOTIFY CHANGE OF DETAILS W/IN 14DYS	96/66.139	13	12	8.3	92.3
593AZ	NEGLECT TO LEAVE SCHED PUB PL AFTER WARN	7405.9.1.F	0	3	-100.0	n/a	599GV	POSS PRESC GRAFFITI IMPLEMENT-TRESPASS	07/59.7.1.C	5	4	25.0	60
593BA	W/O AUTH/EXCUSE ENTER PRIVATE PLACE	7405.9.1.E	978	922	6.1	91.6	599GX	DISRUPT MATCH/GAME/SPORT/EVENT	09/30.67.2	2	2	0.0	150
593BB	W/O AUTH/EXCUSE ENTER SCHEDULED PUB PL	7405.9.1.E	211	259	-18.5	114.2	599GY	SELL AEROSOL PAINT TO MINOR	07/59.10.2	0	3	-100.0	n/a
593BC	REFUSE TO LEAVE PRIVATE PLACE AFTER WARN	7405.9.1.F	60	35	71.4	100.0	599HD	RECK BREACH CONDITION OF S.8B EXEMPTION	90/24.8E.1	2	0	n/a	100
593BD	NEGLECT TO LEAVE PRIV. PLACE AFTER WARN	7405.9.1.F	14	13	7.7	92.9	599HE	POSS UNLIT DISTRESS SIGNAL - EVENT VENUE	09/30.65	1	0	n/a	100
593BE	WILFULLY TRESPASS IN A PUBLIC PLACE	7405.9.1.D	306	287	6.6	83.0	599HF	POSS LIT DISTRESS SIGNAL IN EVENT VENUE	09/30.63	0	1	-100.0	n/a
593BF	TRESPASS ON LAND/PREMISES OF AUTHORITY	89/80.291	182	138	31.9	81.3	599HG	THROW LIT DISTRESS SIGNAL IN EVENT VENUE	09/30.64	1	1	0.0	100
593BG	REFUSE TO LEAVE PLACE AFTER WARNING	7405.9.1.F	8	10	-20.0	87.5	599HH	INCITE RACIAL CONTEMPT/REVULSN/RIDICULE	01/47.24.2	11	3	266.7	54.5
593BS	BEG ALMS	7405.49A.1	221	240	-7.9	97.7	599HM	WRITE ANY WORD ON A RAIL VEHICLE	SR05/69.27	1	1	0.0	0
593BT	GATHER ALMS	7405.49A.1	3	1	200.0	66.7	599HO	WRITE ANY WORD ON RAIL PREMISES	SR05/69.27	4	4	0.0	125
593CC	ON LAND-CRITICAL ELEC INFRASTRUC-WO AUTH	00/68.79	2	1	100.0	100.0	599JE	DISCHARGE MISSILE TO CAUSE INJURY/DANGER	7405.7.G	359	398	-9.8	80.8
593CD	THROW PROJECTILE WITHIN EVENT AREA	09/30.68.1	1	0	n/a	100.0	599N	INCITEMENT	6231.321G.1	5	6	-16.7	100
593Z	USE/TAKE MACHINERY ON FREEWAY	SR93/268.13.	0	1	-100.0	n/a	644B	IMPORT MRK QTY BORDER CONT DRUG-COCAINE	CRIMCODE.307	0	2	-100.0	n/a
594D	REFRESH HOUSE-ALLOW DISORDERLY CONDUCT	7405.20.1	1	0	n/a	0.0	699BL	SELL HOUSE TO HOUSE CONTROLLED SUBST	9719.28.1.A	0	2	-100.0	n/a
595DV	CARRY ON BUS-SEX WORK SERV PROV W/O LIC	94/102.22.1A	3	2	50.0	133.3	699DC	SEND NARCOTIC SUBSTANCE IN POST-C'WEALTH	CCRI.85W	0	1	-100.0	n/a
595ER	CAUSE/INDUCE CHILD TO ACT AS SEX WORKER	94/102.5.1	1	2	-50.0	200.0	699DI	CAUSE/PERMIT FALSE STATUS INFO-SCRIPT	CNAT.103.4A	1	0	n/a	0
595EX	ALLOW CHILD TO ACT AS A SEX WORKER	94/102.11.1	8	1	700.0	0.0	699DJ	WRITE A PRESCRIPTION WHILST NOT AUTH	CNAT.103.5.D	2	0	n/a	0
595EZ	PUBL ADV FOR SEX WORK SERV CONTRA REGS	94/102.17.1.	2	0	n/a	100.0	699DK	SELL POISON HOUSE TO HOUSE	9719.28.1.A	0	1	-100.0	n/a
595FN	CAUSE/INDUCE CHILD TKE PART ACT SEX WORK	94/102.5.1	1	0	n/a	100.0	699DT	CAUSE PHARMACIST TO SUPPLY DRUG	9719.36B.1.D	0	1	-100.0	n/a
599CA	CONVICTED SEX OFFENDER LOITER SCHOOL ETC	6231.60B.2	15	38	-60.5	100.0	699DV	INDUCE PHARMACIST DISPENSE PRESCRIPTION	9719.36B.1.D	3	0	n/a	100
599CG	ENTER PLACE LIKELY CAUSE BREACH OF PEACE	7405.9.1.G	51	59	-13.6	98.0	699DZ	ATT TO INDUCE PHARM. SUPPLY DRUG OF DEP	9719.78.D	1	1	0.0	100
599CJ	KNOWN SEX OFFENDER LOITER PUBLIC PLACE	6231.60B.2	18	9	100.0	133.3	699EB	INDUCE PHARM. DISPENSE DRUG-FALSE REP	9719.78.D	3	3	0.0	200
599FC	LOITER PUBLIC PLACE FREQUENTED BY CHILD	6231.60B.2	2	24	-91.7	100.0	699EC	CAUSE PHARM DISPENSE DRUG -FALSE REP	9719.78.D	19	0	n/a	100
599FF	CONVICTED SEX OFFENDER PUBLIC PLACE	6231.60B.2	1	1	0.0	200.0	699EU	DISPLAY AN ICE PIPE IN A RETAIL OUTLET	9719.80HB.1	1	3	-66.7	200
599FH	INCITE ANOTHER TO COMMIT OFFENCE	6231.321G.1.	11	2	450	81.8	699EV	SELL AN ICE PIPE	9719.80HC.1	0	3	-100	n/a

Note: n/a (% change column) - no calculation was possible due to nil recorded crime in 2011/12. Note: n/a (total % cleared column) - no calculation was possible due to nil recorded crime in 2012/13.

# OFFENCES RECORDED BY OFFENCE CATEGORY AND OFFENCE CODE, 2012/13

Table A.1

Offence Code	Category/Description	Statutory Reference	Offences Recorded		% Change	Total Cleared	Offence Code	Category/Description	Statutory Reference	Offences Recorded		% Change	Total Cleared
			2012/13 No.	2011/12 No.						2012/13 No.	2011/12 No.		
699EW	SUPPLY AN ICE PIPE	9719.80HC.1	3	1	200	100	832BV	CAUSE COMMUNICATN-REC OTHR PERS DIRECTED	CRIMCODE.474	2	0	n/a	100
711AB	REFUSE TO COMPLY WITH REQUIREMENT	86/127.49.1.	0	1	-100.0	n/a	832BY	OBTN DATA INTENT COMMIT SERIOUS OFFENCE	6231.247F.1.	0	21	-100.0	n/a
711AT	REFUSE UNDERGO BREATH TEST	86/127.49.1.	1	0	n/a	100.0	832BZ	INSTALL LISTENING DEVICE	99/21.6.1	5	1	400.0	80
724L	DANGEROUS DRIVING WHLE PURSUED BY POLICE	6231.319AA.1	70	0	n/a	81.4	832CC	MAKE A FALSE CALL TO EMERGENCY SERVICE	CRIMCODE.474	20	48	-58.3	100
725A	NEGLIGENT DRIVING WHLE PURSUED BY POLICE	6231.319AA.1	2	0	n/a	100.0	832CD	DISHONESTLY TAMPER WITH MAIL-RECEPTACLE	CRIMCODE.471	3	0	n/a	0
733A	UNLICENSED DRIVING	86/127.18.1.	3	4	-25.0	66.7	832CG	USE SERV TRANSMIT INDECENT COMM TO U/16	CRIMCODE.474	56	24	133.3	73.2
739B	STATE FALSE NAME	86/127.59.2	4	7	-42.9	100.0	832CH	DISHONESTLY TAKE/CONCEAL MAIL-RECEPTACLE	CRIMCODE.471	2	0	n/a	0
739BO	DISPLAY/AFFIX FALSE REGISTRATION PLATE	CR86/291.26.	1	4	-75.0	0.0	832CM	USE TEL NETWORK-INTEND COMMIT SER OFF	CRIMCODE.474	1	0	n/a	100
739D	STATE FALSE NAME OR ADDRESS	86/127.59.2	3	2	50.0	33.3	832CO	POSS PROH DEVICE FOR PURPOSE OF OPERATNG	CRADIO.189.1	2	0	n/a	100
739FK	LEARNER DRIVER DRIVE VEH WO EXPER DRIVER	SR09/95.46.2	0	2	-100.0	n/a	833G	IMPORT ANY PROHIBITED IMPORTS	CCUS.233.1.B	3	2	50.0	33.3
739HO	NUMBER PLATES NOT AFFIXED AS REQ-REG OP	SR09/118.50.	1	0	n/a	100.0	833R	UNLAW POSS TOBACCO SEED - PLANT - LEAF	CEXC.117C.1	1	0	n/a	0
739S	POSSESS LICENCE OBTAINED UNLAWFULLY	86/127.71.B	0	1	-100.0	n/a	834BB	WILFULLY DEFACE AUSTRALIAN PASSPORT	CPAS.9A.G	1	0	n/a	100
749AD	FAIL REPORT TO POLICE OWNER NOT PRESENT	86/127.61.1.	1	0	n/a	100.0	834BI	POSS FOREIGN TRAVEL DOC-ISSUED TO OTHER	CPAS.21.4	0	1	-100.0	n/a
749AGB	CROSS RAILWAY LINE NOT AT PED FACILITY	SR09/94.235.	0	1	-100.0	n/a	834BM	POSS AUST TRAVEL DOC NOT ISSUED TO PERSN	CAPA.32.4	0	1	-100.0	n/a
749AGD	CROSS RAILWAY LINE W/IN 20M PED FACILITY	SR09/94.235.	0	1	-100.0	n/a	834BN	ALLOW PSN TO WORK-KNOW BREACH VISA COND	CMIG.245AC.1	4	0	n/a	100
749AGG	CROSS RAILWAY LINE - BELLS RINGING	SR09/94.235.	0	1	-100.0	n/a	837AK	INT CONTAM GOODS CAUSE PUB ALARM/ANXIETY	6231.249.A	178	9	1877.8	100.6
749AH	FAIL TO OBEY LAWFUL DIRECTION OF POLICE	86/127.59.1.	0	6	-100.0	n/a	837AM	RECK CONTAM GOODS CAUSE ALARM/ANXIETY	6231.249.A	1	0	n/a	0
749AHL	RIDE BICYCLE ACROSS CROSSING	SR09/94.248	0	1	-100.0	n/a	837V	INTENTIONALLY INFECT-V SERIOUS DISEASE	6231.19A.1	1	3	-66.7	300
749AHR	CYCLIST FAIL WEAR APPROVE BICYCLE HELMET	SR09/94.256.	2	0	n/a	50.0	839AC	POSSESS INFRINGING COPY-INTENT SELL	CCOPY.132AJ.	19	79	-75.9	105.3
749ALS	DRIVER VEH-FAIL OBEY DIRECTION OF POLICE	SR09/94.304	1	0	n/a	0.0	839AD	POSS INFRING COPY-INTENT SALE-COMM ADVAN	CCOPY.132AJ.	1	18	-94.4	100
749ASR	CARELESS DRIVING OF A MOTOR VEHICLE	86/127.65.1	2	3	-33.3	0.0	839AF	POSS DEVICE INTEND MAKE INFRINGING COPY	CCOPY.132AL.	2	2	0.0	100
749HJ	FAIL TO REPORT ACCIDENT TO POLICE	86/127.61.1.	0	1	-100.0	n/a	839AG	POSS ARTICLE TO SELL NEG INFRING C/RIGHT	CCOPY.132AJ.	18	0	n/a	94.4
749J	REFUSE TO STATE NAME AND ADDRESS	86/127.88.7	0	2	-100.0	n/a	839AH	SELL INFRINGING COPY	CCOPY.132AE.	2	1	100.0	100
749JK	STATE FALSE NAME AND ADDRESS	86/127.88.7	1	1	0.0	100.0	839AO	CAUSE FILM SOUND HEARD PUB INFRI C/RIGHT	CCOPY.132AO.	1	0	n/a	100
749XM	FAIL TO STOP VEHICLE ON POLICE REQUEST	86/127.64A.1	3	2	50.0	33.3	841B	FALSE STATEMENT - CLAIM/HARDSHIP REQUEST	CSOCA.212	1	0	n/a	100
751CB	OWN/USE UNREGISTERED 2 AXLE VEHICLE	86/127.7.3	0	2	-100.0	n/a	842A	BIGAMY	6231.64	0	1	-100.0	n/a
751I	USE UNREGISTERED MOTOR VEHICLE - HIGHWAY	86/127.7.1.A	1	0	n/a	100.0	842G	CONTRAVENE FAMILY LAW ACT ORDER	CFAM.112AD	92	48	91.7	76.1
751KI	FAIL NOTIFY CORP CHANGE NAME/RES ADDRESS	SR09/118.56.	1	0	n/a	100.0	844AB	PROTRUDE BODY PART-PTC MOVING CARRIAGE	9921.222.3.B	0	2	-100.0	n/a
751LG	DRIV VEH-NR PLATE NOT AFFIX/DISPL AS REQ	SR09/118.50.	1	0	n/a	100.0	844AC	SMOKE IN PTC CARRIAGE (T'PORT ACT)	9921.222.1.A	5	7	-28.6	140
799BG	POSSESS ANTI-SPEED MEASURING DEVICE	86/127.74.1	1	2	-50.0	200.0	844AD	SMOKE ON PTC LAND-NO SMOKING SIGN (ACT)	9921.222.1.B	24	10	140.0	100
799BX	FAIL TO COMPLY WITH REQUIREMENT	CINTRT.44.2	1	1	0.0	200.0	844AF	CROSS RAILWAY LINE AGAINST SIGNAL/BOOM	9921.222.3.D	2	11	-81.8	250
799DY	FAIL SURRENDER VEH - IMPOUNDMENT ORDER	86/127.84S.4	1	0	n/a	100.0	844AH	FEET ON SEAT/FURNITURE-PTC	9921.222.3.E	10	8	25.0	80
831Z	REFUSE/FAIL PRODUCE BOOK/DOCUMENT/PAPER	CTAX.8C.1.E	0	1	-100.0	n/a	844AI	TRESPASS-PTC/ROADS CORP PROPERTY	9921.223	65	38	71.1	100
832BI	USE CARRIAGE SERVICE TO OFFEND	CCR1.85ZE.1.	1	0	n/a	0.0	844AJ	POSSESS PREC GRAFFITI IMPL-PTC/ADJ PROP	9921.223B.3	48	53	-9.4	100
832BO	MAKE VEXATIOUS CALL TO EMERGENCY SERVICE	CRIMCODE.474	80	42	90.5	101.3	844AK	POSSESS OTHER GRAFFITI IMPL W/INTEND-PTC	9921.223B.4	3	16	-81.3	133.3
832BP	USE SERV TO PROCURE U16 FOR SEXUAL ACT	CRIMCODE.474	36	47	-23.4	86.1	844EL	OPERATE COMM. PASSENGER VEHICLE - UNLIC.	9921.158.1	0	1	-100.0	n/a
832BQ	CAUSE UNATH IMPAIR ELECTRONIC COMM-COMP	6231.247D	1	6	-83.3	0.0	844GO	CROSS RAILWAY LINE WHERE NOT PROVIDED	9921.222.3.C	2	0	n/a	100
832BR	USE SERVICE TO GROOM U16 FOR SEXUAL ACT	CRIMCODE.474	55	24	129.2	89.1	844GX	DRINK LIQUOR IN RAIL VEHICLE	SR05/69.24.1	7	10	-30	114.3

Note: n/a (% change column) - no calculation was possible due to nil recorded crime in 2011/12. Note: n/a (total % cleared column) - no calculation was possible due to nil recorded crime in 2012/13.



# OFFENCES RECORDED BY OFFENCE CATEGORY AND OFFENCE CODE, 2012/13

Table A.1

Offence Code	Category/Description	Statutory Reference	Offences Recorded			Total %	Total % Cleared	Offence Code	Category/Description	Statutory Reference	Offences Recorded			Total %	Total % Cleared
			2012/13 No.	2011/12 No.	% Change						2012/13 No.	2011/12 No.	% Change		
844GY	DRINK LIQUOR IN ROAD VEHICLE	SR05/69.24.1	0	1	-100	n/a	844JD	SMOKE TOBACCO IN A TAXI-CAB	SR05/67.46	2	0	n/a	100		
844GZ	DRINK LIQUOR ON RAIL PREMISES	SR05/69.24.1	16	17	-5.9	100.0	844JE	FAIL START TAXIMETER - TAXI-CAB HIRED	SR05/67.45.2	2	1	100.0	100		
844H	SHEEP-FAIL PRODUCE WRITTEN AUTH (RPLD)	6809.9E.2.C.	1	0	n/a	100.0	844JI	TAKE DOG ONTO RAIL PREMISES	SR05/69.20.1	1	3	-66.7	300		
844HA	DEPOSIT LITTER IN RAIL VEHICLE	SR05/69.25.1	1	2	-50.0	100.0	844JN	SMOKE IN A TRAM STOP SHELTER	SR05/69.24A.	1	0	n/a	0		
844HB	DEPOSIT LITTER IN ROAD VEHICLE	SR05/69.25.1	1	1	0.0	100.0	844JO	SMOKE IN A BUS STOP SHELTER	SR05/69.24A.	1	1	0.0	100		
844HC	DEPOSIT LITTER ON RAIL PREMISES	SR05/69.25.1	16	5	220.0	93.8	844JP	SMOKE WHERE NO SMOKING SIGN-PT PROPERTY	SR05/69.24A.	10	4	150.0	80		
844HE	RIDE BICYCLE IN A RAIL VEHICLE	SR05/69.35	2	0	n/a	100.0	844JR	SPIT IN A ROAD VEHICLE	SR05/69.26.1	1	0	n/a	100		
844HG	RIDE BICYCLE ON RAIL PREMISES	SR05/69.35	2	5	-60.0	100.0	844JS	SPIT IN RAIL PREMISES	SR05/69.26.1	4	1	300.0	75		
844HH	LEAVE RAIL PREMISES OTHER THAN BY EXIT	SR05/69.34.2	1	4	-75.0	100.0	844JT	SPIT ON A RAIL VEHICLE	SR05/69.26.1	2	0	n/a	100		
844HK	PREVENT AUTOMATIC DOORS FROM CLOSING	SR05/69.47.A	2	4	-50.0	100.0	844JU	SPIT ON A ROAD VEHICLE	SR05/69.26.1	1	0	n/a	100		
844HL	OPEN DOOR - MOVING RAIL VEHICLE	SR05/69.46.E	1	1	0.0	100.0	844JY	PLACE FEET ON RAIL VEH-W/O REAS EXCUSE	SR05/69.27B.	8	3	166.7	100		
844HM	FAIL TO LEAVE RAIL PREMISES ON REQUEST	SR05/69.54.2	9	5	80.0	111.1	844JZ	MOUNT PART OF RAIL VEH-NOT FOR TRAVEL	9921.221ZD.1	1	2	-50.0	200		
844HO	SPIT ON RAIL PREMISES	SR05/69.26.1	18	7	157.1	122.2	844KD	WALK ON PART-RAIL PREM-NOT FOR PUB USE	9921.221ZD.2	1	5	-80.0	100		
844HP	ENTER RAIL PREMISES OTHER THAN ENTRANCE	SR05/69.34.2	1	2	-50.0	200.0	844KE	FAIL ACCEPT HIRING BY PASSENGER	SR05/67.38.7	0	1	-100.0	n/a		
844HR	SOLICIT GOODS ON RAIL PREMISES	SR05/69.19.2	1	0	n/a	100.0	844KF	CROSS RAIL TRACKS - RAIL VEH APPROACHING	SR05/69.39.1	1	4	-75.0	100		
844HS	LEAVE CARRIAGE WHILE IN MOTION	9921.222.3.A	0	1	-100.0	n/a	844KG	TAMPER WITH EQUIPMENT WITHOUT PERMISSION	9921.221ZH.1	0	3	-100.0	n/a		
844HZ	RIDE WHEELED REC DEVICE ON RAIL PREMISES	SR05/69.35	0	1	-100.0	n/a	844KI	CROSS RAIL TRACK-WARN SIGNAL/DEVICE OPER	SR05/69.39.1	2	6	-66.7	200		
844ID	TAMPER WITH RAIL VEHICLE W/O PERMISSION	9921.221ZH.2	0	8	-100.0	n/a	844KJ	DRINK FRM CONTAINR PURP CONT LIQ IN TAXI	SR05/67.46A.	1	1	0.0	100		
844IE	SPIT ON OTHER PERSON IN A RAIL VEHICLE	SR05/69.26.2	1	0	n/a	100.0	844KK	APPROACH PSN-SPEC PLC-TOUT FOR VEH HIRE	9921.158A.1.	1	0	n/a	100		
844IG	ALLOW DOG TO OCCUPY SEAT ON VEHICLE	SR05/69.21	1	0	n/a	100.0	844KL	FAIL TO LEAVE A RAIL VEHICLE ON REQUEST	SR05/69.54.2	3	0	n/a	100		
844II	TRAVEL ON PART RAIL VEH NOT FOR TRAVEL	9921.221ZE.1	7	15	-53.3	100.0	844KO	ENTER MOVING RAIL VEHICLE	SR05/69.34A.	1	0	n/a	100		
844IJ	CROSS RAIL TRACKS OTHER THAN CROSSING	SR05/69.39.2	15	32	-53.1	93.3	844KR	FAIL LEAVE PASSENGER VEHICLE ON REQUEST	SR05/66.47.2	1	0	n/a	100		
844IK	W/O REASON EXCUSE CAUSE RAIL VEH TO STOP	9921.221ZG	0	4	-100.0	n/a	844KS	FAIL PAY FARE TO DRIVER OF TAXI-CAB	SR05/67.43.5	11	0	n/a	54.5		
844IL	THROW ANYTHING AT A RAIL VEHICLE	SR05/69.32.A	1	0	n/a	100.0	844Y	REFUSE/FAIL NAME/ADDRESS-TRANSPORT ACT	9921.218B.4.	18	10	80.0	100		
844IM	FAIL WEAR UNIFORM APPROVED BY LIC AUTH	SR05/67.31.1	3	2	50.0	100.0	845AB	OPERATE VESSEL WHILST OVER .05% ALCOHOL	88/52.28.1.B	3	0	n/a	66.7		
844IO	CLIMB ON PART-RAIL PREM-NOT FOR PUB USE	9921.221ZD.2	2	1	100.0	50.0	845AK	CONTRAVENE MARINE COLLISION REGS	88/52.58.2	5	0	n/a	100		
844IP	TRANSFER TICKET TO ANOTHER PERSON UNAUTH	SR06/86.17.1	1	0	n/a	0.0	845AM	OPERATE VESSEL-BREACH REGISTRATION CONDS	88/52.8.2	1	0	n/a	100		
844IQ	ENTER PLACE BETWEEN 2 PLATFORMS- RAILWAY	SR05/69.41.1	6	13	-53.8	100.0	845AQ	MASTER/CREW A VESSEL-NO CERT	88/52.94.1	1	0	n/a	0		
844IR	JUMP OVER ANY BARRIER ON RAIL PREMISES	SR05/69.34.3	8	4	100.0	87.5	845AT	MARINE PILOT-ENDANGER VESSEL	88/52.95	1	0	n/a	0		
844IS	CLIMB OVER ANY BARRIER ON RAIL PREMISES	SR05/69.34.3	2	2	0.0	100.0	845DX	TAMPER WITH VESSEL	88/52.24.1	4	1	300.0	100		
844IT	SMOKE IN COVERED AREA OF TRAIN PLATFORM	SR05/69.24A.	35	13	169.2	94.3	845DY	FAIL TO STATE NAME AND ADDRESS	88/52.19.4.A	5	4	25.0	60		
844IU	DESCEND FROM PLATFORM ONTO RAILWAY TRACK	SR05/69.41.2	8	19	-57.9	125.0	845DZ	EXCEED 5 KNOTS WITHIN 50M ANOTHER VESSEL	88/52.15.2.C	0	1	-100.0	n/a		
844IV	SOLICIT MONEY ON RAIL PREMISES	SR05/69.19.2	4	4	0.0	125.0	845EE	FAIL REPORT DAMAGED/DESTROYED PROPERTY	88/52.20.1.D	0	1	-100.0	n/a		
844IY	SMOKE IN/ON ROLLING STOCK	SR05/69.24A.	3	4	-25.0	100.0	845EJ	UNLICENCED OPERATE RECREATIONAL VESSEL	88/52.115.1.	5	3	66.7	60		
844IZ	ENT ON PRT MOV RAIL VEH NOT FOR CARRIAGE	SR05/69.34A.	2	2	0.0	100.0	845EP	EXCEED PCA WITHIN 3 HOURS - BREATH TEST	88/52.28.1.E	10	7	42.9	90		
844JA	WALK ON LEVEL CROSSING-BOOM GATES CLOSED	SR05/69.43.2	0	4	-100.0	n/a	845EQ	OPERATE VESSEL CARELESSLY	88/52.22A.1	1	3	-66.7	300		
844JB	DRVR FAIL DISPLAY PHOTO APPROV POSITION	SR05/67.8	1	2	-50.0	100.0	845ES	REFUSE TO STATE NAME AND ADDRESS	88/52.19.4.A	4	0	n/a	100		
844JC	HOLD DOOR OPEN - MOVING RAIL VEHICLE	SR05/69.46.E	0	6	-100	n/a	845EZ	FAIL REPORT ACCIDENT TO POLICE	88/52.20.1.C	1	2	-50	200		

Note: n/a (% change column) - no calculation was possible due to nil recorded crime in 2011/12. Note: n/a (total % cleared column) - no calculation was possible due to nil recorded crime in 2012/13.

# OFFENCES RECORDED BY OFFENCE CATEGORY AND OFFENCE CODE, 2012/13

Table A.1

Offence Code	Category/Description	Statutory Reference	Offences Recorded		% Change	Total Cleared	Offence Code	Category/Description	Statutory Reference	Offences Recorded		% Change	Total Cleared
			2012/13 No.	2011/12 No.						2012/13 No.	2011/12 No.		
845FA	VESSEL FAIL MAINTAIN PROPER LOOK-OUT	88/52.S1.R5	1	0	n/a	100	849AU	LIGHT FIRE ON DAY OF ACUTE FIRE DANGER	6254.64	20	4	400	60
845FC	REFUSE TO UNDERGO BREATH TEST-MARINE ACT	88/52.28.1.C	1	0	n/a	0.0	849AX	MATCH-PROTECTED AREA TO CAUSE FIRE	58/6254.66.A	1	0	n/a	0
845FF	TRESPASS ON VESSEL IN LOCAL PORT	SR04/81.511.	6	0	n/a	0.0	849B	FAIL EXTINGUISH FIRE ON DIRECTION-CFA	6228.48	0	1	-100.0	n/a
845FG	FAIL TO STOP VESSEL WHEN REQUIRED	88/52.19.3	1	1	0.0	100.0	849BA	FAIL TO EXTINGUISH FIRE	6228.39.A.II	3	5	-40.0	0
845FH	NEGLIGENTLY ENDANGER ANYONE ON VESSEL	88/52.23.B	1	0	n/a	0.0	849BB	IN OPEN AIR THROW/DROP OTHER BURNING MAT	6228.39.B	5	8	-37.5	80
845FJ	FAIL TO PROCEED VESSEL AT SAFE SPEED	88/52.S1.R6	0	1	-100.0	n/a	849BG	FAIL CARRY PRESC FIRE SUPPRESSION EQUIP	6228.50.2.C	1	3	-66.7	0
845FN	OPERATE VESSEL SPEED/MANNER DANGEROUS	88/52.22.1	3	2	50.0	33.3	849BN	FAIL COMPLETELY EXTINGUISH FIRE-OPEN AIR	SR04/77.8.A	1	1	0.0	0
845FX	FAIL WEAR PFD-VESSEL U/W COASTAL WATERS	SR09/180.231	0	2	-100.0	n/a	849BO	FAIL ENSURE-PERS IN CHARGE FIRE-OPEN AIR	SR04/77.8.B	1	1	0.0	100
845GA	BAILER NOT SUITABLE FOR BAILING WATER	SR09/180.228	1	0	n/a	0.0	849BP	FAIL TO COMPLY WITH FIRE REGULATIONS	6254.63.1.AA	2	0	n/a	100
845GB	COASTAL WATERS-W/O 2 RED DISTRESS FLARES	SR09/180.228	1	0	n/a	0.0	849BS	LIGHT FIRE IN OPEN AIR-TOTAL FIRE BAN	6228.40.4.A	70	23	204.3	75.7
845GC	COASTAL WATERS-W/O PAIR OARS&R.L/PADDLES	SR09/180.228	1	0	n/a	0.0	849BT	ALLOW FIRE-OPEN AIR REMAIN ALIGHT-TF BAN	6228.40.4.A	3	8	-62.5	300
845GD	COASTAL WATERS-W/O W/PROOF BUOYANT TORCH	SR09/180.228	1	0	n/a	0.0	849BW	IN OPEN AIR THROW/DROP LIGHTED TOBACCO	6228.39.B	2	0	n/a	100
845GE	OP VESSEL W/O REQ OTY PORTABLE FIRE EXT	SR09/180.229	2	0	n/a	50.0	849BX	GIVE UNIT A FALSE REPORT OF FIRE	6315.33.1	7	0	n/a	28.6
845GF	COASTAL WATERS-W/O 2 ORANGE SMOKE SIGNAL	SR09/180.228	1	0	n/a	0.0	849C	CAUSE FALSE FIRE ALARM TO BE GIVEN	7405.12.1	1	3	-66.7	200
845GH	ENCLOSED WATERS-WO 2 RED DISTRESS FLARES	SR09/180.228	1	1	0.0	100.0	849G	OWNER/OCCUPIER FAIL EXTINGUISH FIRE-CFA	6228.34	2	1	100.0	150
845GI	FAIL OPERATE VESSEL ACCORD TO LICENCE	88/52.115.1.	0	2	-100.0	n/a	849H	LIGHT FIRE-OPEN AIR-COUNTRY-FIRE DANGER	6228.37	109	45	142.2	79.8
845GK	OP GEN REC VESSEL-BREACH COND OF OP LIC	88/52.129.1	1	0	n/a	0.0	849I	FAIL COMPLY CFA FIRE PERMIT	6228.38.3	3	1	200.0	33.3
845GL	REG LABEL NOT FIXED CONSPICUOUS POSITION	SR09/180.402	1	0	n/a	0.0	849J	LEAVE FIRE UNATTENDED-COUNTRY-FIRE PERIO	6228.39.A	6	6	0.0	50
845GM	FAIL GIVE NAME/ADDRESS/ID NR OF VESSEL	88/52.20.1.B	1	0	n/a	100.0	849K	LIGHT FIRE-COUNTRY-EXTREME WEATHER CONDS	6228.39A	2	1	100.0	100
845GN	FAIL CARRY CERT WHILE OPERATING VESSEL	SR09/180.321	0	1	-100.0	n/a	849L	FAIL TO COMPLY WITH PERMIT RE FIRE BANS	6228.40.9	1	0	n/a	0
845GP	FAIL WEAR PFD-REC VESSEL-COASTAL WATERS	SR12/45.100.	4	0	n/a	50.0	849O	USE FIRE DISPOSE WASTE-EXCEPT AS ALLOWED	6228.49.2	2	0	n/a	0
845L	OPERATE VESSEL-CONTRAVENTION OF NOTICE	88/52.15.3	1	0	n/a	0.0	849Z	LEAVE FIRE IN OPEN UNATTENDED (SOA S11)	7405.11.1.B	19	9	111.1	73.7
845M	USE VESSEL ON WATERS-CONTRAVENE NOTICE	88/52.15.3	1	0	n/a	100.0	852AV	UNLIC MOTOR CAR TRADER (LMCT)	86/104.7.1	17	1	1600.0	100
845Y	MASTER/CREW-NOT PLEASURE-ENDANGER VESSEL	88/52.23	0	1	-100.0	n/a	852BA	CARRY OUT ELECTRICAL WIRING WORK - UNLIC	6377.55.3	1	0	n/a	100
846J	FAIL REMOVE/MAKE SAFE UNSAFE ELEC EQUIP	98/25.43.2.A	1	0	n/a	100.0	852BE	FAIL TO REFUSE GOODS-NO IDENTIFICATION	89/54.19.2	1	0	n/a	0
846K	INTERFERE WITH A METER	94/112.59.1.	1	0	n/a	100.0	852BH	FAIL TO IDENTIFY PERSON SELLING GOODS	89/54.19	3	0	n/a	66.7
846O	CARRY ON ELECTRICAL CONTRACTING - UNREG	98/25.30	2	0	n/a	100.0	852BM	UNREG CARRY ON BUS AS SECOND-HAND DEALER	89/54.5.1	5	2	150.0	100
846P	CARRY OUT ELECTRICAL INSTALLATION -UNLIC	98/25.38.A	1	1	0.0	100.0	852BV	FAIL TO COMPLY WITH COURT ORDER	89/54.24A	12	9	33.3	100
846Q	INTERFERE WITH CRITICAL ELEC INFRASTRUCT	00/68.80.1	2	0	n/a	100.0	852CD	AID/ABET UNLICENSEE CARRY ON LMCT BUSIN	86/104.50A.1	4	0	n/a	100
847K	INTERFERE WITH EQUIPMENT	88/47.59	0	1	-100.0	n/a	852CG	FAIL KEEP RECORDS OF STORAGE OF ITEMS	89/54.21A	2	0	n/a	100
849AA	WILFULLY GIVE FALSE FIRE ALARM	7405.12.1	38	61	-37.7	21.1	852CJ	CARRY ON BUSINESS AS PAWNBROKER - UNREG	89/54.5.1A.B	1	0	n/a	100
849AB	CAUSE FIRE INTENT DESTROY-COUNTRY-CFA	6228.39C	8	2	300.0	37.5	852Q	FAIL TO KEEP RECORD OF EVERY TRANSACTION	89/54.20	12	5	140.0	100
849AE	FAIL INFORM OF FIRE-COUNTRY-FIRE PERIOD	6228.39.D	1	2	-50.0	100.0	852R	S'HAND & PAWNB-FAIL KEEP GOODS 7 DAYS	89/54.21.1	6	2	200.0	100
849AK	REPRESENT FALSELY ASSOC TO CFA	6228.107A.B	0	1	-100.0	n/a	852T	S'HAND & PAWNB-FAIL INFORM-STOLEN GOODS	89/54.22.2	6	0	n/a	100
849AO	FAIL TO OBSERVE PRECAUTIONS	58/6254.63.1	2	0	n/a	100.0	852W	S'HAND & PAWNB-REFUSE/FAIL REQ BY POLICE	89/54.25.3	0	1	-100.0	n/a
849AP	LEAVE FIRE WITHOUT TAKING PRECAUTIONS	58/6254.63.1	9	4	125.0	77.8	853A	LAY POISON BAIT	9719.52.1	1	3	-66.7	0
849AQ	LIGHT FIRE IN PROTECTED AREA	58/6254.63.2	7	6	16.7	100.0	853B	SELL CONTROLLED SUBSTANCE - UNLICENSED	9719.27	1	0	n/a	100
849AS	FAIL TO EXTINGUISH FIRE ON DIRECTION	58/6254.63.4	1	0	n/a	100	853C	SELL POISON-UNLICENSED	9719.27	1	14	-92.9	100

Note: n/a (% change column) - no calculation was possible due to nil recorded crime in 2011/12. Note: n/a (total % cleared column) - no calculation was possible due to nil recorded crime in 2012/13.

# OFFENCES RECORDED BY OFFENCE CATEGORY AND OFFENCE CODE, 2012/13

Table A.1

Offence Code	Category/Description	Statutory Reference	Offences Recorded			Total % Cleared	Offence Code	Category/Description	Statutory Reference	Offences Recorded			Total % Cleared
			2012/13 No.	2011/12 No.	% Change					2012/13 No.	2011/12 No.	% Change	
853D	SUPPLY CONTROLLED SUBSTANCE - UNLICENSED	9719.27	0	2	-100	n/a	861BQ	RESCUE/ATTEMPT RESCUE SEIZED DOG/CAT	94/81.82.1	0	1	-100	n/a
853DE	FORGE PRESCRIPTION - SCHEDULE 4 POISON	9719.36A	3	7	-57.1	133.3	861BX	ALLOW DOG TO BE A NUISANCE	94/81.32.1	1	0	n/a	100
853DF	FORGE PRESCRIPTION - SCHEDULE 8 POISON	9719.36A	2	4	-50.0	50.0	861BY	WILFULLY URGE A DOG TO ATTACK	94/81.28	10	8	25.0	90
853DK	FRAUDULENTLY ALTER SCRIPT SCHED 4 POISON	9719.36A	1	8	-87.5	100.0	861BZ	DOG AT LARGE OUTSIDE OWNERS PREMISES	94/81.24.1	6	1	500.0	83.3
853DL	FRAUDULENTLY ALTER SCRIPT SCHED 8 POISON	9719.36A	0	1	-100.0	n/a	861C	PERMIT DOG TO WORRY PERSON (SOA S8.E)	7405.8.E	2	1	100.0	100
853DO	FRAUDULENTLY ALTER ORDER SCHED 8 POISON	9719.36A	0	2	-100.0	n/a	861CA	DOG AT LARGE NOT SECURELY CONFINED-PREM	94/81.24.1	2	1	100.0	50
853DQ	UTTER FORGED PRESCRIPTION-SCHED 4 POISON	9719.36A	5	8	-37.5	80.0	861CG	DOG AT LARGE BETWEEN SUNSET AND SUNRISE	94/81.24.2	2	3	-33.3	100
853DR	UTTER FORGED PRESCRIPTION-SCHED 8 POISON	9719.36A	2	0	n/a	50.0	861CH	FAIL TO APPLY TO REGISTER A DOG	94/81.10.1	1	2	-50.0	100
853DT	UTTER FORGED ORDER - SCHEDULE 4 POISON	9719.36A	1	0	n/a	0.0	861CL	DANGEROUS DOG ATTACK/BITE PERSON	94/81.29.1	6	19	-68.4	66.7
853E	SUPPLY POISON-UNLICENSED	9719.27	0	1	-100.0	n/a	861CM	DANGEROUS DOG ATTACK/BITE ANIMAL	94/81.29.1	8	10	-20.0	100
853EC	OBTAIN SCH 4 POISON-FALSE REPRESENTATION	9719.36B.1.A	3	1	200.0	100.0	861CN	NON DANGEROUS DOG ATTACK/BITE PERSON	94/81.29.1AA	0	1	-100.0	n/a
853EF	OBTAIN SCRIPT-SCH 4 POISON-FALSE REPRESENTATION	9719.36B.1.B	0	1	-100.0	n/a	861CO	NON DANGEROUS DOG ATTACK/BITE ANIMAL	94/81.29.1AA	0	1	-100.0	n/a
853EX	INDUCE PHARM DISPENSE SCRIPT SCH4 POISON	9719.36B.1.D	0	2	-100.0	n/a	861CO	DOG CHASES PERSON	94/81.29.1A	0	1	-100.0	n/a
853FP	POSSESS A SCHEDULE 4 POISON	9719.36B.2	212	97	118.6	104.7	861CY	PSN IN CONTRL-DOG ATTACK ANI-NON SER INJ	94/81.29.5	1	0	n/a	0
853FQ	POSSESS A SCHEDULE 8 POISON	9719.36B.2	13	3	333.3	100.0	861DA	OWNER- NON DANGER DOG ATTACK PSN-SER INJ	94/81.29.4	0	1	-100.0	n/a
853FR	POSSESS A SCHEDULE 9 POISON	9719.36B.2	8	20	-60.0	87.5	861DB	CONDUCT DOMESTIC ANIMAL BUS UNREG PREM	94/81.45	0	1	-100.0	n/a
853GB	TRANSFER CONTROL SUBS TO UNLABLD CONTAIN	SR06/57.69.A	7	2	250.0	100.0	861DC	PERS IN CONTRL-DOG BITE PERS-NON SER INJ	94/81.29.5	4	1	300.0	125
853GC	TRANSFER POISON TO UNLABELLED RECEPTACLE	SR06/57.69.A	0	7	-100.0	n/a	861DE	DOG ATTACK ANIMAL CAUSE DEATH(OWNR LIAB)	94/81.29.4	9	3	200.0	55.6
853GD	TRANSFER POISON TO RECEIPT-NOT IDENTIFY	SR06/57.69.B	0	1	-100.0	n/a	861DF	PSN CTRL DOG ATTACK ANIMAL CAUSING DEATH	94/81.29.3	1	0	n/a	0
853GE	FAIL INFORM MP-DOD USE W/IN PREV 8 WEEKS	SR06/57.24.1	1	0	n/a	100.0	861DG	WILF SET/URGE DOG TO ATTACK/BITE ANIMAL	94/81.28	0	2	-100.0	n/a
853O	SUPPLY POISON WHEN PROHIBITED	9719.55.5	1	0	n/a	100.0	861DH	PERSON CONTROL-DANGER DOG ATTACK ANIMAL	94/81.29.1	1	2	-50.0	300
853W	ACCEPT CONTROLLED SUBSTANCE	9719.28.2	0	1	-100.0	n/a	861DI	PSN CONTRL-DANGER DOG ATTACK/BITE PERSON	94/81.29.1	2	0	n/a	50
854M	FAIL PROV PURCHASER PROOF OF TRANSACTION	99/16.161A.4	3	0	n/a	100.0	861DJ	WILFULLY SET ON DOG TO ATTACK	94/81.28	1	0	n/a	100
856BN	DRIVE VEHICLE-TRANSP EXPLOSIVES W/O LIC	SR00/61.603.	0	1	-100.0	n/a	861DK	DOG BITES PSN-NON SER INJ (OWNER LIABLE)	94/81.29.6	4	0	n/a	25
856BY	FAIL TO COMPLY WITH CONDITION OF LICENCE	10189.23.2	1	0	n/a	0.0	861DL	RESCUE SEIZED DOG	94/81.84Z.1	1	0	n/a	100
856CL	WO APPROVAL DEAL WITH UNAUTH EXPLOSIVES	10189.54.5	3	3	0.0	100.0	889BC	POSSESS LARGE LEG HOLD TRAP	86/46.15.2.B	0	1	-100.0	n/a
857F	CARRY OUT WORK WO REQUIRED INSURANCE	93/126.136.2	0	1	-100.0	n/a	889D	AGGRAVATED CRUELTY TO ANIMAL	86/46.10.1	141	149	-5.4	48.9
857K	ENTER CONTRACT WO APPROP REQUIREMENTS	95/91.31.1	2	0	n/a	100.0	889DJ	MANAGER FAIL ENTER INFOMATN IN REGISTER	04/33.141.2	1	4	-75.0	100
857L	ENTER DOMESTIC BUILDING CONTRACT UNREG	95/91.29.A	2	0	n/a	100.0	889GP	ENTER ENCLOSURE OF ETERNAL FLAME(SHRINE)	SR89/00.6.E	1	0	n/a	100
857M	CAUSE OMISSN-INTERF USE/ENJOYMNT OF PREM	6285.104.1	2	0	n/a	100.0	889GT	LITTER IN SHRINE RESERVE	SR89/00.6.I	0	2	-100.0	n/a
858E	INTERFERE WITH WORKS/PROPERTY UNDER AUTH	8980.288.1	7	1	600.0	100.0	889HO	COUNSEL/PROCURE COMM INDICTABLE OFFENCE	6231.323	1	0	n/a	100
861A	PERMIT DOG TO ATTACK PERSON (SOA S8.E)	7405.8.E	19	6	216.7	68.4	889IB	ATTEMPT TO COMMIT INDICTABLE OFFENCE	6231.321M	209	176	18.8	67
861AJ	UNREGISTERED DOG/CAT	94/81.10.1	10	3	233.3	80.0	889KP	LOCAL LAW OFFENCE	LOCAL LAW OF	44	36	22.2	95.5
861AP	REMOVE/ALTER/DEFACE DOG/CAT ID	94/81.22	1	0	n/a	0.0	889KQ	CONSPIRACY TO COMMIT INDICTABLE OFFENCE	6231.321.1	12	10	20.0	58.3
861AR	DOG AT LARGE BETWEEN SUNRISE AND SUNSET	94/81.24.1	4	0	n/a	75.0	889KU	AID/ABET ANOTHER COMMIT INDICT. OFFENCE	6231.323	12	4	200.0	8.3
861AV	OWNER GREYHOUND-NO MUZZLE/LEASH	94/81.27.1	0	1	-100.0	n/a	889KV	AID/ABET ANOTHER COMMIT SUMMARY OFFENCE	6231.324	119	0	n/a	2.5
861BI	FAIL HAVE DANGEROUS DOG MUZZLE/LEASH	94/81.41.1	0	1	-100.0	n/a	889KW	AID/ABET FALSE REPORT TO POLICE	6231.324	0	2	-100.0	n/a
861BL	BREAK LIEN ON BOARDED DOG/CAT	94/81.65.5	0	1	-100	n/a	889LQ	ACCESSORY TO SERIOUS INDICTABLE OFFENCE	6231.325.1	4	4	0	125

Note: n/a (% change column) - no calculation was possible due to nil recorded crime in 2011/12. Note: n/a (total % cleared column) - no calculation was possible due to nil recorded crime in 2012/13.

# OFFENCES RECORDED BY OFFENCE CATEGORY AND OFFENCE CODE, 2012/13

Table A.1

Offence Code	Category/Description	Statutory Reference	Offences Recorded			Total		Offence Code	Category/Description	Statutory Reference	Offences Recorded			Total	
			2012/13 No.	2011/12 No.	% Change	% Cleared	2012/13 No.				2011/12 No.	% Change	% Cleared		
889MW	KNOWINGLY COMMUNICATE PRIVATE ACTIVITY	99/21.11.1	8	2	300	100	889RQ	UNREASON FAIL PROV TREATMENT-SICK ANIMAL	86/46.9.1.1	1	0	n/a	100		
889MX	FAIL TO KEEP PERMANENT RECORDS	7494.44A	0	1	-100.0	n/a	889RU	HUNT GAME DURING NIGHT	SR01/90.36	1	5	-80.0	100		
889ND	MAINTAIN OPTICAL SURVEILLANCE DEVICE	99/21.7.1	5	12	-58.3	140.0	889SA	ENGAGE IN CHILD-RELATED WORK WO ASS NTCE	05/57.33.1	4	1	300.0	100		
889NL	HUNT GAME FROM MOTOR VEHICLE	SR01/90.34	1	1	0.0	100.0	889SC	DO ACT-LIKELY/CAUSE PAIN/SUFFER-ANIMAL	86/46.9.1.C	10	8	25.0	70		
889NQ	SELL EVENT TICKETS CONTRARY CONDITIONS	02/47.20.1	0	4	-100.0	n/a	889SD	SMOKE IN MOTOR VEH - PERSON U/18 PRESENT	87/81.5S	7	3	133.3	100		
889NX	PUBLISH PRIVATE ACTIVITY- OPTICAL DEVICE	99/21.11.1	1	0	n/a	0.0	889SH	REFUSE TO SURRENDER A REQUIRED DOCUMENT	05/57.23.4	3	0	n/a	33.3		
889OA	BEAT AN ANIMAL	86/46.9.1.A	5	18	-72.2	140.0	889SI	FAIL TO SURRENDER A REQUIRED DOCUMENT	05/57.23.4	3	0	n/a	33.3		
889OB	FAIL SURRENDER LIC DOC TO CCP- LIC CANC	04/33.59.1	0	1	-100.0	n/a	889SU	HOLDER NEGATIVE NTC APPLY CHILD-REL WORK	05/57.34.1	1	0	n/a	100		
889ON	FAIL PRODUCE PRIVATE SECURITY LIC DOC	04/33.128.1.	3	2	50.0	100.0	889SW	CARRY ON BUS UNREG-SECURITY EQUIP INSTAL	04/33.9.A	5	0	n/a	100		
889OO	FAIL PRODUCE PRIVATE SECURITY REG DOC	04/33.128.1.	0	1	-100.0	n/a	889SY	PERF BODY PIERC ON U16 WO PARENT CONSENT	7405.44A.2.A	0	2	-100.0	n/a		
889OR	FAIL NOTIFY ADDRESS CHANGE- INDIV OPERAT	04/33.129.4	1	1	0.0	100.0	889T	BURN RUBBISH IN PUBLIC PLACE	7405.4.A	0	2	-100.0	n/a		
889OS	FAIL TO DISPLAY LICENCE AT BUSINESS PREM	04/33.133	0	3	-100.0	n/a	889TO	HOLD OUT AS AN INVESTIGATOR - UNLICENSED	04/33.8.A	0	2	-100.0	n/a		
889OV	FAIL KEEP ACCURATE RECORDS-CL A ACTIVITY	04/33.134.1.	0	1	-100.0	n/a	889TQ	AGREE GIVE PAYMNT-ARRANGMT VIEW TO ADOPT	10150.119.1.	0	1	-100.0	n/a		
889OW	FAIL KEEP LEGIBLE RECORDS-CLS A ACTIVITY	04/33.134.1.	1	0	n/a	0.0	889TT	USE/DEVELOP CROWN LAND WITHOUT CONSENT	95/8.37	0	1	-100.0	n/a		
889PC	CROWD CONTROLLER FAIL TO WEAR ID	04/33.138	0	1	-100.0	n/a	889TU	CONFIN ANIMAL-LIKELY/CAUSE PAIN/SUFFER	86/46.9.1.B	0	6	-100.0	n/a		
889PD	CROWD CONTROLLER FAIL ENTER INFO IN REG	04/33.141.1	3	3	0.0	66.7	889TX	SET/USE TRAP NOT PRESCRIBED BY REGS	86/46.15AB.1	2	0	n/a	100		
889PU	ACT AS CROWD CONTROLLER WITHOUT LICENCE	04/33.7.C	16	27	-40.7	87.5	889TY	LIC HOLD FAIL ENSURE CROWD CONT-ENT INFO	04/33.140.2	3	0	n/a	66.7		
889PV	ACT AS A SECURITY GUARD WITHOUT LICENCE	04/33.7.D	7	3	133.3	100.0	889TZ	HUNT GAME AT NIGHT	SR12/99.47	2	0	n/a	100		
889QF	OVERWORK AN ANIMAL	86/46.9.1.A	0	1	-100.0	n/a	889UB	POSS SPOTLGH&F/ARM BTW SNSSET-SNRISE	SR12/99.36.1	6	0	n/a	66.7		
889QJ	PROV SERV OF-CLS A UNLIC PRIV SEC IND OP	04/33.131.1	23	12	91.7	82.6	889UC	POSS SPOTLIGHT IN COMPANY PSN WITH F/ARM	SR12/99.36.2	2	0	n/a	100		
889QK	EMPLOY-CLS A UNLIC PRIV SECURITY IND OP	04/33.131.2	2	13	-84.6	350.0	889UD	POSS FIREARM IN COMPANY PSN WTH SPOTLGH	SR12/99.36.3	3	0	n/a	66.7		
889QL	ATTEMPT TO COMMIT AN OFFENCE	CRIMCODE.11.	0	2	-100.0	n/a	889UE	USE A SPOTLIGHT TO HUNT GAME	SR12/99.45.1	10	0	n/a	100		
889QN	WOUND AN ANIMAL	86/46.9.1.A	8	8	0.0	50.0	889UFF	FAIL TO MAINTAIN SAFE SYSTEM OF WORK	04/107.21	6	0	n/a	100		
889QO	INSTALL OPTICAL SURVEILLANCE DEVICE	99/21.7.1	13	23	-43.5	100.0	889Z	TATTOO PERSON UNDER 18 YEARS OF AGE	7405.42.1	4	9	-55.6	175		
889QT	CARRY ON BUS UNLIC PROV-CROWD CONTROLLER	04/33.5.C	5	1	400.0	100.0	L323B	UTTER FORGED PRESCRIPTION	L323B	0	2	-100.0	n/a		
889QW	FAIL TO PROVIDE FOOD/DRINK FOR AN ANIMAL	86/46.9.1.F	1	7	-85.7	100.0	L668B	INTRODUCE ARTICLE INTO PRISON	L668B	0	3	-100.0	n/a		
889QX	INTENT LAY BAIT CONTAINING POISON-ANIMAL	86/46.9.1.J.	4	2	100.0	0.0	L829A	TRESPASS ON FARM	L829A	1	0	n/a	0		
889QY	SMOKE IN AN ENCLOSED WORKSPACE	87/81.5A.1	2	2	0.0	100.0	L831B	THREATEN TO ASSAULT POLICE	L831B	0	1	-100.0	n/a		
889QZ	CARRY ON BUS UNLIC PROV - SECURITY GUARD	04/33.5.D	12	1	1100.0	91.7									
889RC	REMOVE MEANS USED TO IMMOBILISE VEHICLE	06/12.107	1	1	0.0	100.0									
889RD	INSTALL TRACKING DEVICE TO LOCATE PERSON	99/21.8.1.A	11	4	175.0	72.7									
889RF	INSTALL TRACKING DEVICE TO LOCATE OBJECT	99/21.8.1.B	3	0	n/a	66.7									
889RG	MANAGR FAIL ENSURE CROWD CONT-ENTER INFO	04/33.139.2	1	2	-50.0	200.0									
889RH	INTENT ADMINISTER POISON TO ANIMAL	86/46.9.1.J.	1	3	-66.7	100.0									
889RI	ABANDON ANIMAL KEPT FOR DOMESTIC PURPOSE	86/46.9.1.H	1	0	n/a	100.0									
889RM	TERRIFY AN ANIMAL	86/46.9.1.A	0	13	-100.0	n/a									
889RO	USE OPTICAL SURVEILLANCE DEVICE	99/21.7.1	15	24	-37.5	126.7									
889RP	UNLIC BUS HOLD OUT PROV-CROWD CONTROLLER	04/33.6.C	0	3	-100	n/a									
							<i>Sub-Total</i>				7455	6420	16.1	87.1	
							<b>TOTAL</b>				<b>406497</b>	<b>393018</b>	<b>3.4</b>	<b>56.2</b>	

Note: n/a (% change column) - no calculation was possible due to nil recorded crime in 2011/12. Note: n/a (total % cleared column) - no calculation was possible due to nil recorded crime in 2012/13.

# OFFENCES RECORDED BY OFFENCE CATEGORY AND OFFENCE CODE, 2012/13

Also available for purchase from Corporate Statistics are:

Publications for each individual offence recorded by postcode (See Sample below).

SAMPLE ONLY

RECORDED CRIME FOR 2007/08 TO 2010/11 FOR POSTCODES IN VICTORIA  
IN ASCENDING ORDER OF POSTCODES.

----- OFFENCE=BURGLARY (AGGRAVATED) -----

AREA	POSTCODE	POSTCODE NAME	RECORDED 2010/11	RECORDED 2009/10	RECORDED 2008/09	RECORDED 2007/08
METRO	3000	MELBOURNE CITY	10	3	12	13
	3002	EAST MELBOURNE	3	0	3	8
	3003	WEST MELBOURNE	3	1	2	1
	3006	SOUTHBANK	1	3	1	3

Copies of previous years "Victoria Police Crime Statistics" publications (if available).

Any ad hoc query of your design, based on combinations of data provided in this "Victoria Police Crime Statistics" publications.

Please refer to order forms for previous publications on our internet site, if needed.

Mail: Corporate Statistics  
Corporate Strategy and Operational Improvement Department  
Victoria Police  
3rd Floor, Tower 2,  
PO Box 913  
Melbourne 3001

Phone: (03) 9247 6707

Fax: (03) 9247 6045

Email: [CorporateStatistics-Requests-Mgr@police.vic.gov.au](mailto:CorporateStatistics-Requests-Mgr@police.vic.gov.au)



VICTORIA POLICE